ALASKA 1:100000

DONNELLY TRAINING AREA RECREATION MAP

DONNELLY TRAINING AREA RECREATION MAP

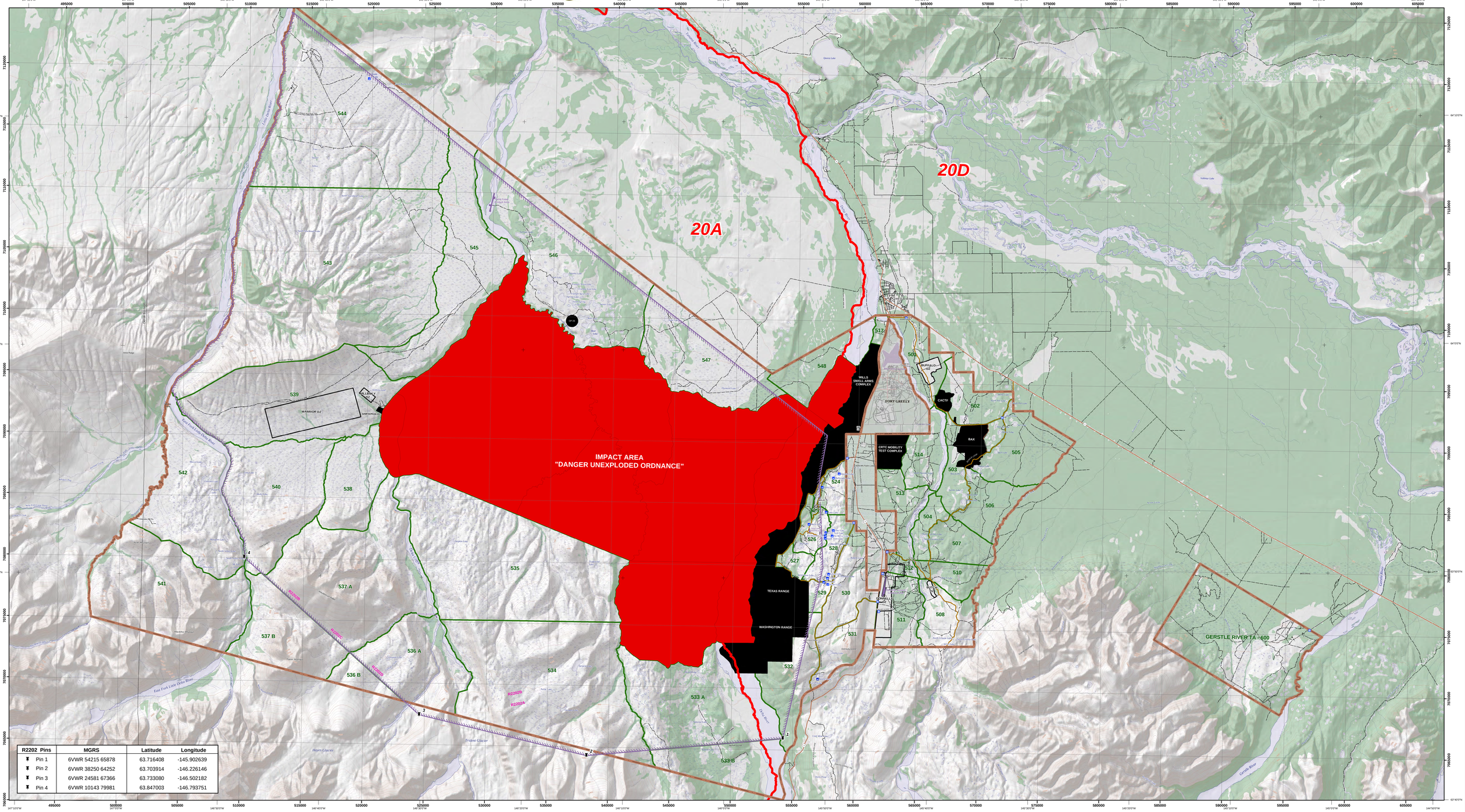

R2202 Pins	MGRS	Latitude	Longitude
Pin 1	6VWR 54215 65878	63.716408	-145.902639
Pin 2	6VWR 38250 64252	63.703914	-146.226146
Pin 3	6VWR 24581 67366	63.733080	-146.502182
Pin 4	6VWR 10143 79981	63.847003	-146.793751

MAP FEATURES

ROADS
- Primary, all weather, hard surface
- Secondary, all weather, hard surface
- Light duty all weather
- Track; Trail
- Route marker: State/County

BOUNDARIES
- Borough
- Military

MISCELLANEOUS CULTURAL FEATURES
- Building; School; Church
- Located object
- Airfield; Runway
- Pipeline: Above ground; Below ground

RELIEF
- Index contour
- Non-index contour

DRAINAGE
- Streams:
  - Perennial
  - Intermittent

WATER
- Perennial
- Intermittent
- Wash
- Wetland; Glacier

VEGETATION
- Forest

RECREATION LEGEND

- IMPACT AREA (OFF-LIMITS TO ALL PERSONNEL)
- OFF-LIMITS AREA
- RECREATION AREA
- DROP ZONE
- SPECIAL USE AIRSPACE BOUNDARY
- GAME MANAGEMENT UNIT
- OBSERVATION POINT (OP)
- LANDING ZONE (LZ)
- KIOSK
- STOCKED LAKE

Important Donnelly Training Area Phone Numbers

Natural Resources:	873-1615 or 873-1616
Range Control:	873-4714
Military Police:	353-7535

How To Gain Recreational Access To Donnelly Training Area Lands

1. Obtain a Recreation Access Permit (RAP).
This can be obtained online or at one of our three kiosk locations: the Fort Wainwright Visitors Center, Fort Greely Visitors Center, and Fort Wainwright Natural Resource office.

2. Check in by calling the USARTRAK automated phone system or online.
This must be done before entering the training lands and you will need your RAP number to access the system.

This permit is free to all individuals and required by those 16 years of age and older

SCALE 1:100,000

Meters 2000 1000 0 2 4 6 8 10 Kilometers

1 0.5 0 1 2 3 4 5 Statute Miles

ELEVATIONS IN METERS

CONTOUR INTERVAL 20 METERS

ELLIPSOID . . . . . WORLD GEODETIC SYSTEM 1984
GRID . . . . . 6000 METER UTM ZONE 6
PROJECTION . . . . . TRANSVERSE MERCATOR
DATUM . . . . . WORLD GEODETIC SYSTEM 1984
HORIZONTAL DATUM . . . . . WORLD GEODETIC SYSTEM 1984
PRINTED BY . . . . . DONNELLY TRAINING AREA

Richardson Highway Mile Post	Location
237.7	"Donnelly"
238	Donnelly Campground (state)
242.1	Coal Mine Road
243	Old Rich (s end) aka trail to Weasel Lake
247.3	East side Southern Boundary
248.1	West side Southern Boundary
249.2	Midas site road
249.7	Dome Road
250.2	West side Southern Keyhole
251.2	East side Southern Keyhole
252.4	12-Mile Crossing Road
256	Old Rich Hwy (n end)
257.6	Meadows Road
258.3	Pump Station 9
258.7	Northern Keyhole (both sides)
261.2	FGA Front Gate
261.6	North Wills Range Road

Following is a sample menu of the USARTRAK phone system:

1. Check-In
   - A. Enter your permit number and press #
   - B. Enter your check-in PIN
   - C. Would you like to add additional permit numbers if traveling in a group?
   - D. Enter the number of days you plan to say (you must choose from 1-14)
   - E. Choose an activity from your list of choices
   - F. Enter your training areas 3 digit ID
2. Listen for a list of closed areas

PHONE ACCESS NUMBERS

Fairbanks Area:	353-3181
Delta Junction Area:	873-3181
Eielson Area:	353-3181
USARTRAK:	1-877-250-9781

USARTRAK ONLINE CHECK-IN SYSTEM

http://usartrak.isportsman.net

To check-in online, you will need your permit number and pin number.

ONLINE OPTIONS
- Check into training areas for recreationg
- Update and renew RAP cards
- Reprint existing RAP cards
- Purchase Wood Cutting Permits online with a credit card
- Complete Bear Baiting and Trapping Harvest Reports
- Viewiprint Fort Wainwright Recreation Maps

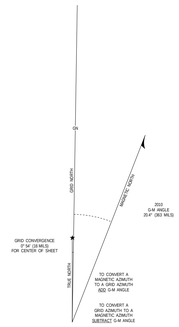

ADJOINING SHEETS

USGS 1:63,360 scale quadrangle map index

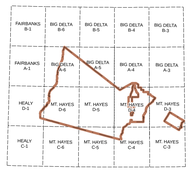

ELEVATION GUIDE

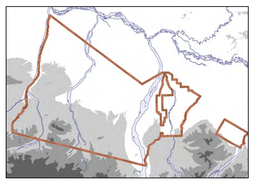

LOW MEDIUM HIGH HIGHEST

DONNELLY TRAINING AREA RECREATION MAP

ALASKA 1:100000

Last Updated: 7/18/2016