FWA-102
FORMER COMMUNICATION SITE
(Taku Gardens)
FIELD DATA REPORT

Fort Wainwright, Alaska

Contract No. W911KB-04-P-0136

Prepared for:

Department of the Army
U.S. Army Corps of Engineers, Alaska District
P.O. Box 6898
Elmendorf AFB, AK 99506-6898

Prepared by:

235 East 8th Avenue, Suite 210
Anchorage, AK 99501

February 2006

(This page intentionally left blank).

TABLE OF CONTENTS

SECTION **PAGE**

1.0 TAKU GARDENS PROJECT OVERVIEW 1

2.0 SITE DESCRIPTION 9

3.0 SAMPLE COLLECTION 13

3.1 Analytical Data Summary 13

3.1.1 Taku Gardens AP-8934 and AP-8960 14

3.1.2 North Taku Gardens POL-Area 14

3.1.3 Area 52 17

3.1.4 Exclusion Zone Characterization 20

3.1.5 Groundwater and Soil Boring Samples 21

3.1.6 Surface Wipe Samples 27

3.1.7 Personal and Perimeter Air Monitoring 27

3.1.8 Long Term Soil Stockpiles, DRMO Yard 27

3.1.9 Supplemental Analytical Data 29

4.0 REFERENCES 33

LIST OF TABLES

TABLE **PAGE**

Table 3-1 POL-Area Soil Boring Results 16

Table 3-2 Groundwater Results for Temporary Wells 17

Table 3-3 Area 52 Sample Results – June 30, 2005 18

Table 3-4 Area 52 Sample Results – July 22, 2005 19

Table 3-5 Groundwater Stabilization Parameters 23

Table 3-6 Permanent Monitoring Well Soil Boring Results 24

Table 3-7 Permanent Monitoring Well Groundwater Results 25

Table 3-8 Temporary Well Groundwater Results 26

Table 3-9 DRMO Stockpile Preconstruction Baseline Samples 28

LIST OF FIGURES

Figure 1-1 Fort Wainwright Site Location
Figure 1-2 April 2005 Aerial Photo
Figure 1-3 September 2005 Aerial Photo
Figure 1-4 Taku Gardens Housing Project Site Map
Figure 1-5 Locations of AP-8934 and AP-8960
Figure 1-6 POL-Area Soil Boring Locations
Figure 1-7 Area 52 Sampling Locations and Aroclor 1260 Results
Figure 3-1 Sample Locations
Figure 3-2 Sample Results

LIST OF APPENDICES

Appendix A Complete Analytical Results
Appendix B Air Sampling Summary Report
Appendix C Waste Disposal Documentation for Area 52 PCB Stockpiled Soil
Appendix D Summary of Shannon and Wilson Samples and Locations at Taku Gardens
Appendix E Long-Term Stockpile Plan
Appendix F Chemical Data Quality Review
Appendix G Chain-of-Custody Records, Cooler Receipt Forms, and Case Narratives
Appendix H Copies of Field Logbooks
Appendix I Ensys Field Test Results

ACRONYMS AND ABREVIATIONS

ADEC	Alaska Department of Environmental Conservation
bgs	below ground surface
CDQR	Chemical Data Quality Review
COC	chain-of-custody
DDD	dichlorodiphenyl dichloroethane
DDE	dichlorodiphenyl dichloroethylene
DDT	dichlorodiphenyl trichloroethane
DPW	Directorate of Public Works
DRO	diesel range organic compounds
DRMO	Defense Reutilization and Marketing Office
EPA	Environmental Protection Agency
GRO	gasoline range organic compounds
mg/kg	milligram per kilogram
MS/MSD	matrix spike/matrix spike duplicate
North Wind	North Wind, Inc.
OCPs	Organochlorinated pesticides
PCB	polychlorinated biphenyl
PCE	tetrachloroethene
PID	photoionization detector
POL	petroleum, oil, and lubricants
PPE	personal protective equipment
QAR	Quality Assurance Representative
RCRA	Resource and Conservation Recovery Act
RI/FS	Remedial Investigation/Feasibility Study
RRO	residual range organic compounds
SGS	SGS Environmental Services, Inc.
SVOCs	semivolatile organic compounds
TCLP	toxicity characterization leaching procedure
TCSA	Toxic Substances Control Act

TCB	trichlorobenzene
TCP	trichlorophenol
TEQ	total equivalency quotient
TIC	tentatively identified compound
TSW	trench side wall
USACE	U.S. Army Corps of Engineers, Alaska District
VOC	volatile organic compound
µg/kg	microgram per kilogram
WCC	Watterson Construction Company

1.0 TAKU GARDENS PROJECT OVERVIEW

The U.S. Army Corps of Engineers, Alaska District (USACE), under Contract No. W911KB-04-P-0136, tasked North Wind, Inc. (North Wind) with performing a site characterization at the Fort Wainwright (FWA)-102 Former Communication Site, also known as Taku Gardens. This Field Data Report summarizes the field activities performed during the summer and fall of 2005 at this site. Site characterization began 30 June 2005 and concluded 25 October 2005. A more detailed account of activities will be provided in the Remedial Investigation/Feasibility Study (RI/FS) report in 2006. The Taku Gardens site characterization was performed as multiple field activities. This 54-acre site is located between Alder and Neely Roads, east of White Street and north-northwest of the Fort Wainwright Power Plant. The Site Location Map Figure 1-1 provides the location of Taku Gardens and the Defense Reutilization and Marketing Office (DRMO) Yard on Fort Wainwright. Aerial photographs were taken of Taku Gardens in April and September of 2005. The April aerial presents the site as it appears in the early phase of construction activities. This aerial photograph is presented as Figure 1-2. The September photograph presents the condition of the site during the 4-week period when only North Wind was active on the site (Figure 1-3). The sample strategy followed by North Wind and described later in this section was limited by the location of large stockpiles, lumber, equipment, completed roofs, and other construction materials. Samples were not collected from under these areas. All figures are provided following the text of this report.

The Taku Gardens site layout for the future housing area illustrates the location and includes identification of each individual building as presented in Figure 1-4. During excavation and construction, the houses were referred to as individual areas 1 through 64. In Area 52, the construction contractor encountered chemical odors while digging the building foundation. The original location of Area 52 was abandoned after contamination was discovered, and the new location is on the east side of A4700 and west of A41.

Geotechnical and chemical data were collected from this site in previous investigations by the USACE, and indicated polychlorinated biphenyls (PCBs) were present in the soil samples collected at Taku Gardens. The first request for site characterization at Taku Gardens by North

Wind was initiated in March 2005 to confirm the presence of PCBs in soil at two locations identified during the USACE Foundation Study, HTRW Survey of FTW-251 and FTW-283 (USACE 2004a and 2004b). The PCBs detected in soil during the previous investigations were collected from areas FTW-251 and FTW-283 of Taku Gardens, which are near the locations of soil borings AP-8960 and AP-8934, respectively. Figure 1-5 shows the location of these borings. AP-8960 was located southwest of Area 51, and AP-8960 was located in the vicinity of Area 35. The analytical results from the eight borings sampled by North Wind in March 2005 did not confirm the presence of PCBs at either location. Therefore, construction activities began in April 2005. Figure 1-4, the Taku Gardens Housing Project Vicinity Map, provides an outline of the building footprints, associated area numbers, and locations at the site. The results of the initial site characterization performed in March of 2005 at Taku Gardens were published in the Sampling Data Report, Taku Gardens and Building 3421 (USACE 2005a).

A field investigation was initiated on 30 June 2005 when a chemical odor was reported by the construction contractor at Area 52 during foundation excavation activities. Soil characterization identified chlorinated contamination (2,4,5- and 2,4,6-trichlorophenol [TPH] and potential PCBs) inside the excavation and in the associated stockpiled soil. This field activity involved collection of nine samples with disposable hand tools. A brief summary of the results of this sampling effort was provided in an email on 15 August 2005. Figure 1-7 summarizes sample locations and PCB results. The data quality objectives for this sample effort were based on the potential for excavated soil being classified as a hazardous waste. Therefore, most samples were tested for parameters defined by the Resource Conservation Recovery Act (RCRA), and three samples were tested for total PCBs. PCBs were not detected in the samples collected at three different depths from the single location of W-05-181-0067 through -0069. However, the laboratory noted in the analytical data report comments that a PCB pattern indicated the presence of PCBs in the samples not tested for PCBs. In addition, 2,4,5- and 2,4,6- TCP were detected at concentrations that would not cause excavated soil to be considered hazardous according to 40 CFR 261.24. However, if the TCP concentrations in the toxicity characteristic leaching procedure (TCLP) leachate sample were evaluated as a total result based on the 1:20 dilution required by the SW1311 method, the results would exceed ADEC Method 2 risk based criteria.

The soils with the highest PCB results were also very acidic; pH decreased as contaminant concentrations increased. The sample with the highest PCB concentration and lowest pH was tested for herbicides in an effort to determine what was causing the low pH in samples collected from the contaminated stockpiled and excavated soil. Herbicides were not detected in the soil sample. At this time, the cause for low pH is still unknown. Dioxin/furans were also evaluated in the soil sample with the highest PCB result. The total equivalency quotient (TEQ) (28,421) exceeded acceptable levels for exposure. This data is summarized in Appendix A and will be evaluated further in during the RI/FS.

The potential exposure of site personnel and extent of chlorinated contamination in Area 52 was further evaluated during a field effort on 22 July 2005. Five additional samples were collected from the areas with contamination identified by previous sample results (Figure 1-7). One sample was collected from the bottom of the Area 52 excavation, and four samples were collected from the two associated soil stockpiles. The results from these samples confirmed that the soil in the bottom of the excavation was contaminated with PCBs (Aroclor-1260) at a concentration of 111,000 mg/kg. This Aroclor was also detected in the four stockpile soil samples collected at concentrations ranging from 0.957 mg/kg to 59,000 mg/kg. Stockpile samples were collected from ground surface to 6 inches bgs. The laboratory diluted the samples to account for the high concentrations of PCBs and therefore, TCP was not detected above the elevated reporting limits. Results reported for 1,2,3- and 1,2,4-trichlorobenzenes (TCB) from the SVOCs SW8270C analysis ranged in concentrations from 0.042 mg/kg to 6,480 mg/kg. The ADEC cleanup criteria for 1,2,4-TCB is 2 mg/kg. After the review of the analytical data, the Area 52 site was immediately considered an exclusion zone and a temporary snow fence was placed around the covered stockpiles and excavation. Signage warning site personnel of the presence of PCBs was also posted around the site.

The construction activities at the Taku Gardens site continued with the exception of activity in Area 52. This included the movement of stockpiled soil from various unknown areas of excavation. Additional samples were collected from the ground surface in high traffic areas of construction activities and from soil stockpiled to the north of Area 52. The results from the stockpiled soil and surface samples indicated that low levels of PCB contamination was present

and that equipment coming into contact with the contaminated soil may be spreading contamination or become impacted. One sample (05FTW-DEF-0-1-SO) collected from a large clump of soil that had fallen from piece of equipment was tested and found to contain Aroclor-1260 at a level exceeding cleanup criteria. Several soil samples and four wipe samples were tested for dioxin/furans. A direct correlation of PCB concentration to dioxin/furans and other chlorinated hydrocarbons (TCB and TCP) was noted.

A field investigation at Taku Gardens on 26 July 2005 involved North Wind personnel and their direct push rig to install 18 soil borings and 3 temporary groundwater wells in the northwest portion of the Taku Gardens site. Figure 1-6 provides the location of the borings and wells. This field effort was concluded 29 July 2005. The contaminants of concern for this characterization were initially determined to be diesel range organic compounds (DRO) and fuel constituents; however, because of chlorinated contamination detected in the southern section of the site, the analytical suite was expanded to include volatile organic compounds (VOCs), semivolatile organic compounds (SVOCs), a full metals suite, and PCBs. Only petroleum constituents were detected in the soil and groundwater samples collected from the northern area of Taku Gardens. The only contaminant detected in these samples that exceeded the Alaska Department of Environmental Conservation (ADEC) 18 AAC 75 Method 2, Under 40-inch Zone concentration criteria was DRO. The highest DRO results were found in soil sample TGHP-10-BH08SO, collected at 10 feet below ground surface (bgs) with a concentration of 22,300 mg/kg. The highest result in groundwater was in well 05FTW-TGHP-12-BH-07, collected at 12 feet bgs with a concentration of 528 mg/L.

The information collected from these first field efforts initiated a heightened awareness that a complete characterization of the 54-acre Taku Gardens site was necessary. The characterization proceeded as follows:

- Evacuation of the on-site construction personnel to control soil and contamination movement and limit potential personal exposure. The high cost of standby for the construction crew and impending onset of winter weather conditions made the quick and thorough characterization of the site mandatory. The initial focus was on characterizing the soil near Areas 1 through 20 in the north portion of the site. This

allowed the construction contractor to resume activities in this section of the site while the remaining areas could be cleared for access.

- The EPA and ADEC required the construction contractor to collect a soil sample for every 100 feet of excavation performed after they were allowed back on-site. These samples were collected by Shannon and Wilson and turned over to North Wind for analytical testing and reporting. This additional data will be used to provide additional soil characterization and to evaluate potential worker exposure.
- Equipment used on the site was required to remain on-site until wipe tests could be collected and reviewed, and the equipment could be properly decontaminated. Only two pieces of equipment were found to be contaminated and required decontamination.
- Site access was not allowed without coordination with North Wind project personnel.
- The chain-link fence surrounding the Taku Gardens Housing Project site was not continuous and would not keep people from entering the contaminated areas. A North Wind subcontractor installed additional fence to secure the entire site.
- Some stockpiles outside the fenced area had not been tested and were easily accessible to residents of the adjacent housing areas. These were covered until analytical data confirmed that PCBs were not present. PCBs were not detected in the soil stockpiles located outside the fenced area southwest of the site.
- The USACE, Directorate of Public Works (DPW), ADEC, and EPA project management were continuously updated as analytical data were received.
- The surfaces of the equipment located in four outdoor areas that may have been impacted by airborne contamination were tested using hexane saturated gauze and tested by the off-site laboratory. One set of outdoor recreational equipment was located within the fenced area of the construction zone, one was north of the site, and two were located in the adjacent housing area west of the site. Only the results for samples taken from equipment inside the site showed low levels of PCBs present. All results were less than 10 µg/wipe.
- Fabric covering the fence was identified as a potential collection point for PCB contaminated dust and also an indicator that airborne PCBs were moving off-site. PCBs were not detected in the analytical results for wipe tests collected from the fence fabric.
- In order to evaluate whether or not the dust generated from the construction activities at the site may have impacted the adjacent housing area west of the site, one wipe sample was collected from the window of each duplex unit (total of two per building). No PCBs were found in the samples.
- Dust control was a serious concern until adequate data could be collected to characterize ground surface of roads, stockpiles and excavations near the housing area. A water truck continually sprayed water on dry surfaces until dust borne contamination was no longer a concern.
- Additional testing was performed on the soil used to backfill the utility excavation in front of residence Bldg. 4394, located near the far southwest corner of the site.

Results from the soil samples collected from 0-12 inches confirmed that PCB contaminated soil from the site was used as backfill. This soil was removed and placed into the Area 52 excavation. Clean fill material was brought in to replace the excavated soil.

- During a public meeting, a resident requested that North Wind test soil in flower beds and pots for PCBs because soil may have been collected from the contaminated area. The results from a sample collected from one of the flower pots confirmed that soil from the contaminated area had been used as potting soil. The flower pot and soil was disposed of along with other PCB-contaminated soil and materials.
- In order to evaluate whether contaminated soil may have been tracked off-site by equipment or personal vehicles, surface soil samples were collected from outside the north and south gated entrances to the site. Samples were also collected from the carwash inside the north entrance and the USACE Quality Assurance Representative (QAR's) personal vehicle. PCBs were not detected in any of these samples.
- PCB contaminated soil in Areas 52 and 54 was not excavated or moved until North Wind implemented an air monitoring program. Air sample collection apparatuses were placed on site personnel performing activities in contaminated areas as well as stationary points around the perimeter of the site. PCBs were not detected in the air samples that were collected. Results of air samples are reported in Appendix B.
- The soil excavated from Area 52 was loaded into roll off bins (connexes) and transferred to Emerald Services Inc. by William Snyder of the Fort Wainwright DPW for disposal. The waste disposal documentation is provided in Appendix C. Stockpiled soil removed from Area 54 was used to fill the Area 52 excavation so that snow and rain water would not accumulate during the winter and subsequent spring thaw.
- In order to expedite the collection of samples at a site that quickly grew from an area less than a quarter acre to 54-acres, several North Wind personnel were mobilized from various offices across the lower 48 states. Additionally, a second direct push truck mounted rig was mobilized to the site. At the peak of the field effort, two rigs were in operation, collecting soil borings from 0- 48 inches, and 48-96 inches in some areas. Two hand held power augers were used to collect surface soil samples from 0-12 inches. In addition, seven temporary wells and three permanent wells were installed across the site. Soil samples were collected from the soil borings at a frequency on every 4 feet, and borings were advanced to groundwater. Groundwater samples were collected from the 10 wells.
- Ensys field test kits were used to supplement the off-site analytical laboratory data, to reduce cost and provide quick results to the field team needed to make timely field decisions. Test kits were set-up to measure Aroclor-1260 at a concentration greater than 1 mg/kg. All samples with positive Ensys results were sent to the off-site laboratory for confirmation.
- Soil boring samples in areas of existing houses or footprints were collected at a frequency of four per area (or building). In open areas, this same frequency was followed as site conditions allowed. All soil boring samples collected from the 0-24

inch interval were sent off-site for PCB analysis. Only those samples with positive Ensys detections from the 24-48 inch zone were sent to the off-site laboratory for confirmation.

- Surface samples collected with the power auger followed a similar rationale to the boring sample collection. However, samples were collected at a frequency of six per building area. Only four of the six samples were sent off-site for testing and two were screened using the Ensys field test. All positive Ensys results were sent off-site for confirmation.
- Limited samples were collected from stockpiles and open trenches and tested for PCBs.
- Crushed drums containing residual white powder were sampled and identified as Super Tropical Bleach that was commonly used for decontaminating equipment.
- Tar-like material was also sampled and determined to be non-hazardous.

The above described approach allowed rapid characterization of the site needed to assure the community that proper controls were maintained during construction which limited personal exposure to the contaminants in the soil. This approach also allowed the construction subcontractor to return to the site with minimal standby time. Overall, the high PCB contamination appears to be isolated to the southern area of the construction site, but was detected at low levels below ADEC and EPA cleanup criteria across the entire site at depths ranging from 0-96 inches. All PCBs were identified as Aroclor-1260, with the exception of 4 results which were identified as Aroclor-1254. Aroclor-1254 was not detected in Area 52, but was detected in Area 51 of the exclusion zone. This indicates that more than one source of contamination may exist at Taku Gardens.

Additional field screening was performed in conjunction with construction activities by Shannon and Wilson, under a subcontract to the Watterson Construction Company (WCC), the prime contractor for the construction of the family housing at Taku Gardens. The sample locations for these samples are summarized in Appendix D. A photoionization detector (PID) was used to screen debris and soil removed during the excavation activities. The PID was also used to screen unknown odors, liquids leaking from pipes, drums, etc. for total volatile compounds. If the PID did not measure volatile compounds (petroleum, oil, lubricant (POL)-contamination), the material was considered clean. Clean material (readings less than 20 ppm) had unrestricted use at the site. Material with PID readings that were greater than 20 ppm and less than 100 ppm

were considered potentially POL-contaminated, and off-site analysis was required to determine reuse. The soil or material with PID readings greater than 100 ppm was considered POL-contaminated. Debris was stored at various locations on-site and POL-contaminated soil were stockpiled at locations near the north entrance gate to Taku Gardens, and outside the fenced area between the site and the AAFES Gas Station (Building 3562) northeast of the site. POL-contaminated soils were transported by North Wind and stored in three long term stockpiles located on the west end of the DRMO Yard. North Wind did not decommission existing stockpiles after soil was removed. Post-construction soil samples will be collected from the footprint of the stockpile areas in 2006 after the soil berms are removed by North Wind. The Long Term Stockpile plan is provided as Appendix E. Soil will be transported off-site for thermal treatment in 2006 and stockpiles will be decommissioned. Pre-construction baseline samples were collected from the footprint of the long term soil stockpile cells to document existing conditions and for future reference to evaluate whether soil stockpiles may have contaminated the soil beneath the lined areas.

The sample summary table in Appendix A lists the samples collected and analyses that were performed on each sample. The SGS Environmental Services, Inc. (SGS) laboratory located in Anchorage, Alaska; North Creek Analytical, Inc. laboratory located in Bothell, Washington; and Paradigm laboratory located in Wilmington, North Carolina supported the analytical testing requirements.

The information collected during these field activities will be used to perform an RI/FS of the site in 2006. The RI/FS will include a baseline risk assessment.

This Field Data Report provides a summary of analytical results and associated sampling activities performed under this Site Characterization. The RI/FS report will discuss the details of this field effort and subsequent efforts in greater detail. A Chemical Data Quality Review (CDQR), provided as Appendix F, summarizes the analytical data review and discusses impact to data usability. Appendix G provides copies of the COCs, cooler receipt forms, and case narratives that supplement the data review process. The complete set of analytical data is provided in Appendix A.

2.0 SITE DESCRIPTION

The Taku Gardens site is approximately 54-acres and located between Neely Road and Alder Road, with an existing housing area on the west side and rail road tracks along the east side. The Fort Wainwright power plant is southeast of the site. Entrance gates are located off of Neely and Alder roads. Another entrance used by construction personnel is located off 9th Street, southwest of the site. Outdoor recreational equipment inside the fenced area on the southwest corner of the site tested positive for PCBs and was dismantled during the summer 2005 activities. There are 50 houses in various degrees of completion (Areas 1-49 and 52), two mechanical (utility) buildings (4700A and 4700B), and 14 areas (Areas 50, 51, and 53-64) where foundations have been defined or started at Taku Gardens. A large sound barrier (soil berm) was constructed along the east side between the site and the rail road tracks and along the southeast corner near the power plant. The source of this soil is not known and may be a mixture of excavated soil from the construction at Taku Gardens and soil from other areas on Fort Wainwright. A six-foot chain link fence covered by green fabric extends around the entire perimeter of the site and between the rail road tracks and the noise barrier on the east side of the site.

A secondary 6-foot chain link fence controls access and defines the extent of the exclusion zone. Signs were attached to the secondary fence that defines the area as PCB contaminated. The secondary fence remains locked at all times and access is coordinated through the North Wind project manager, Gloria Beckman or the site manager, Dan McGauhey. Those individuals entering the exclusion zone are required to have appropriate safety training and personal protective equipment (PPE). North Wind set up collection points at the site for used PPE that was collected and transferred to the RCRA facility at Building 3476. There are 10 building foundations located within the exclusion zone along with a few man-holes, open glycol/utility trenches, and stockpiled soil. Two of the building foundations have concrete pads (A54 and A59). With the exception of Area 52, the remaining foundations contain a gravel sand, and native soil mixture, insulating blue-board, rebar, and buried utilities.

In historical drawings and photos, four rectangular areas are evident in the southwest corner of the site. These areas were used for a communication site operated by the U.S. Air Force in 1954 and eventually became garden plots for personnel stationed at Fort Wainwright.

Metal debris uncovered during construction related excavation of the site is an indicator of past site use. Pipes, drums, pieces of air craft and automobiles, munitions, etc. typically associated with a DRMO-type site were uncovered during construction activities. Contaminants that may be associated with the debris removed or buried were not evaluated. Previous land use and buried material impacts will be discussed in greater detail in the RI/FS. The RI/FS will also provide photographs of the site activities. Shannon and Wilson's site representative collected detailed information on the material uncovered during construction excavation activities. This information was included in the daily reports submitted to the USACE Northern Area Office QAR (John Wentz).

The Taku Gardens site layout for the future housing area includes identification of each individual building as shown in Figure 1-4. During excavation and construction, the houses were referred to as individual areas 1 through 64 (i.e. Area 52 is where the construction contractor encountered high levels of contamination while digging the building foundation). Area 52 was eventually relocated to the east side of A4700 and west of A41 after contamination was discovered.

Soil at this site was mostly sandy-silt with several vegetative layers at various depths. Groundwater was typically found between 12 and 15 feet bgs. Snow stockpiled south of the site has caused flooding in the past in the southwest corner of the site near Area 51. Snow will not be stored in this area during the winter of 2005-2006 so that flooding can be avoided. A drainage runs south to north along the west side of the site between the existing housing area and Taku Gardens. A second drainage runs east to west parallel to buildings A1 through A13. Hydrocarbon contamination was detected in this drainage and also in soil under the buildings in the northern area. The area of contamination in the ditch was covered with a 10 mil poly liner, and soil was placed on top to keep petroleum contamination from washing into the drainage.

With the exception of the exclusion zone, most excavations were filled and stockpiles were removed by the time North Wind demobilized from the site in November 2005.

Some fuel contaminated soils excavated by WCC's subcontractor were stored inside the north entrance gate and in stockpiles constructed near the AAFES Gas Station, Building 3562, outside the fenced site. These soils will require thermal treatment at an off-site facility. Thermal treatment and soil management of this soil was not within the scope of North Winds contract with the USACE. North Wind did construct three long term stockpiles in the western portion of the DRMO Yard. Soil stockpiled near the AAFES Gas Station and two stockpiles inside the fenced area were loaded into dump trucks using a front-end loader and transported to the stockpile cells at the DRMO Yard. The DPW will coordinate transportation of these soils to an off-site facility for thermal treatment. North Wind will continue to perform monthly inspections of the stockpiles and make repairs to the covers as necessary. Additionally, North Wind will continue to inspect the fence that was installed by North Wind's subcontractor and make repairs as necessary.

(This page intentionally left blank).

3.0 SAMPLE COLLECTION

A total of 1,116 soil samples were shipped off-site for analytical testing. Fifteen water, 136 wipe, and 961 soil samples were tested. In addition to the samples tested by off-site laboratories, 765 soil samples were field screened with the Ensys test kit to determine Aroclor-1260 levels. A table provided in Appendix A summarizes those samples collected and provides a list of analyses that were performed on each sample. Analytical data tables provided in Appendix A summarize the positive results as a set and all samples and results as a second data set. These results are briefly discussed in this section of the report. The SGS Anchorage, Alaska laboratory; North Creek Analytical, Inc. Bothell, Washington laboratory; and the Paradigm Wilmington North Carolina laboratory supported the analytical testing requirements.

Sampling procedures in the Site Characterization and Remediation Work Plan for Fort Wainwright (USACE 2005b) were followed. Soils were collected in one gallon resealable freezer bags and a heated head space reading was collected with a PID. Most water and soil samples and all wipe samples were tested for PCBs. Soil samples were not collected in association with temporary well installations.

All soil samples were field screened using a PID, transferred to appropriate glass containers and preserved according to the Fort Wainwright Site Characterization and Remediation Work Plan, (USACE 2005b). All samples were transferred under COC to the approved laboratory.

3.1 Analytical Data Summary

Soil, unknown solid matrices, groundwater, air, and wipe samples were collected to characterize the site for various purposes. Though some analytes did not exceed ADEC or EPA criteria, they still provide information that will be used to evaluate future actions or exposure. Sample locations are shown on Figure 3-1. The results are summarized on Figure 3-2. Both figures overlay aerial photos taken of Taku Gardens in September before WCC resumed construction activities.

3.1.1 Taku Gardens AP-8934 and AP-8960

The USACE collected soil boring samples from various locations at Taku Gardens in December of 2003 during the foundation study for the Replacement Housing projects at FTW-283 and FTW-251 at Fort Wainwright, Alaska. PCBs were detected during this study in two locations. Aroclor-1260 was detected at a concentration of 1.4 mg/kg at AP-8934 at the 2.5-4 foot interval, and at a concentration of 0.0386 mg/kg at AP-8960 in the 4.5-6 foot interval.

North Wind returned to these two areas in March 2005 and collected four samples from each location. Samples were collected at three intervals: 0-1 foot, 2.5-4 feet, and 4.5-6 feet. PCBs were not detected in the samples collected from the eight borings installed by North Wind. AP-8934 was located southwest of Area 51 and soil boring AP-8960 was located north of Area 33 and south of Area 22. Figure 1-5 shows the approximate location of these soil borings. The elevation of the surface where AP-8934 samples were collected was much lower than the level of the road going west into the existing housing area. The grade of the slope into the area was too steep to allow the trailer used to haul the direct push rig to be driven into the site. It was left on the road leading into the existing housing area west of the site. It appears that soil was removed from the previous location of AP-8934 and may explain why PCBs found in previous samples were not present in samples collected in March 2005.

3.1.2 North Taku Gardens POL-Area

For the purpose of this report, the northern area of Taku Gardens to include buildings A1 through A12 will be referred to as the "POL-Area". Figure 1-6 shows the location of the soil borings and temporary groundwater wells that were installed in July 2005 using North Wind's direct push rig. This is a known area of fuel contamination that appears to be associated with fuel tanks located in the area during the early 1950s when personnel housing occupied this area of the Taku Gardens. Tables 3-1 and 3-2 summarize the analytes that were detected in both soil and groundwater samples collected from this area. Fuel constituents were detected in the groundwater samples, and fuel constituents and metals were detected in the soil boring samples. Metals analyses were not requested for groundwater samples collected from the POL-Area. The DRO concentrations in groundwater ranged from 18.7 to 528 mg/L in the three samples that

were collected from the temporary wells. All results exceed the ADEC Method 2, Under 40-inch Zone Cleanup Criteria of 1.3 mg/L (ADEC 2004). Additionally, the DRO concentrations in the soil samples collected from soil borings in this area also exceed the cleanup criteria of 230 mg/kg established for soil by ADEC. Soil sample concentrations for DRO ranged from 2.9 to 22,300 mg/kg, with the highest levels detected in samples collected from the 10-foot interval. Arsenic concentration ranges of 2.9 to 10.3 were reported in soil samples collected from soil borings in this area. These results exceed ADEC clean up criteria of 2 mg/kg in soil; however, concentrations are similar to the background level established for Fort Wainwright of 8.46 mg/kg. Methylene chloride was detected in a few samples at a concentration exceeding ADEC cleanup criteria. Methylene chloride is a common laboratory contaminant. See Appendix F.

Table 3-1 POL-Area Soil Boring Results

Contaminant	ADEC Cleanup Criteria1 (mg/kg)	BH04	BH05	BH06	BH07	BH08	BH09	BH10	BH12	BH13	BH14	BH15	BH18
Depth		12 ft								**12 ft**			
DRO	**250**	**5,260**								7.17			
Phenanthrene		0.972											
Depth		10 ft	10 ft	10 ft	10 ft	10 ft	10 ft	10 ft	10 ft	10 ft	10 ft	10 ft	10 ft
DRO	**250**	**14,100**	**10,500**	**18,900**	**17,700**	**22,300**	**8,410**	3.27		4.98	8.19	2.9	24.3
1,3,5-Trimethylbenzene	**25**				0.760	0.200							
Methylene Chloride	**0.015**						**0.0183**		**0.0662**		**0.0367**	**0.0678**	
4-Isopropyltoluene	**NC**					191							
Toluene	**5.4**								0.021			0.0207	
Total Xylenes	**78**								15.2				
2-Methylnaphthalene	**60.9**	2.7											
Acenaphthene	**210**					1.21							
Fluorene	**270**	1.07			1	1.46							
Depth		8 ft	8 ft	8 ft	8 ft	8 ft	8 ft	8 ft				8ft	
DRO	**250**	**1,090**	**6,470**	**3,430**	**1,180**	**3,270**	**2,810**	16.5				4.29	

Bold Results Exceed ADEC Under 40-inch Zone Criteria
BH – Bore Hole
NC – ADEC does not have criteria for this analyte

Table 3-2 Groundwater Results for Temporary Wells

Contaminant	ADEC Cleanup Criteria (mg/L)	BH6-GW	BH7-GW	BH9-GW
DRO	**1.5**	**18.7**	**528**	**98.3**
2-Methylnaphthalene	**0.78**			0.018J
1,2,4-Trimethylbenzene	**1.85**		0.00157B	0.00462B
1,3,5-Trimethylbenzene	**1.85**	0.00606	0.057	0.00605
2-Butanone	**22**		0.0179	0.0036
Acetone	**NC**	0.00544JB	0.0374B	0.00904JB
Chloromethane	**NC**		0.00042J	
Ethylbenzene	**0.7**		0.00057J	
Isopropylbenzene	**3.65**		0.00038J	
Naphthalene	**0.7**		0.00947	0.00288
Total Xylenes	**10**		0.00058JB	
n-Butylbenzene	**NC**			0.00162
n-Propylbenzene	**NC**			0.00044J
sec-Butylbenzene	**NC**			0.00105
tert-Butylbenzene	**NC**	0.00039		0.00043
4-Isopropyltoluene	**NC**	0.00056	0.00995	0.00307

Bold result exceeds ADEC Method 2 Cleanup Criteria for Under 40-Inch Zone
J – Result is below the laboratory reporting limit
B – Contaminant was also found in the trip blank
NC- ADEC does not have criteria for this analyte

3.1.3 Area 52

Sampling in Area 52 was initiated by WCC field management to the Fort Wainwright DPW when a chemical odor was noted during excavation of the building foundation. Analytical results for soil samples collected on 30 June 2005 from the bottom of the Area 52 excavation and stockpiled soil did not indicate that soil was hazardous according to RCRA or Toxic Substances Control Act (TSCA) regulations. However, 2,4,5- and 2,4,6-TCP were detected in a sample collected from the bottom of the excavation (W-05-181-0073). A diagram showing the sample locations is presented in Figure 1-7. The results for these RCRA regulated compounds were below the action limits but presented a potential health risk to workers. Additionally, the laboratory noted a PCB pattern in the semivolatile tests performed. The laboratory retested the sample with the highest TCP results (W-05-181-0073). Sufficient volume remained in storage at the facility located in Anchorage and the sample was tested for volatile organic and semivolatile compounds. The data was used as screening data only because samples were tested outside established holding times. This data confirmed that volatile analytes were present at levels exceeding ADEC criteria for 1,2,4-TCB (2 mg/kg) and 1,2-dichlorobenzene (7 mg/kg). TCP

was not detected in the reanalysis because the laboratory performed a dilution on the sample to account for high levels of TCB and PCBs. The reporting limits were elevated to a level above what the TCB were detected in the sample originally reported from a TCLP leachate. The laboratory reported the tentatively identified compounds (TICs) for this sample and did confirm that high levels of PCBs were present.

Four soil samples were collected to characterize the soil stockpiled near Area 52. Five samples were collected from three locations in the bottom of the excavation. Depths of the soil samples collected from the excavation ranged from 26- to 52-inches bgs. The results for the samples collected from Area 52 are summarized in Table 3-3.

Table 3-3 Area 52 Sample Results – June 30, 2005

Sample ID	Location	Sample Depth (bgs)	PCB Results (mg/kg)	2,4,6-TCP mg/L	2,4,5-TCP mg/L	pH
W-05-181-0067	N. Excavation	38 inches	ND (104)	Not Tested	Not Tested	Not Tested
W-05-181-0068	N. Excavation	42 inches	ND (54.4)	Not Tested	Not Tested	Not Tested
W-05-181-0069	N. Excavation	52 inches	ND (64.4)	Not Tested	Not Tested	Not Tested
W-05-181-0070 (05)	N. end of Eastern Stockpile	0 inches	Not Tested	0.090	ND	3.33
W-05-181-0071 (03)	NE. corner of Excavation	30 inches	Not Tested	0.069	0.069	3.26
W-05-181-0072	NE. corner of Excavation	2 inches	Not Tested	ND	ND	6.51
W-05-181-0073 (04)	E. of sample -0070	0 inches	Not Tested	0.19	0.19	3.28
W-05-181-0074 (02)	East Area. of Northern Stockpile	0 inches	Not Tested	0.050	0.021	4.44
W-05-181-0075 (01)	West area of Northern Stockpile	0 inches	Not Tested	ND	ND	Not Tested

(Numbers in Parentheses) – associates results with location of sample collected 30 June to results collected 22 July

Samples W-05-181-0070 through -0075 were tested for the 40 CFR 261.24 list of contaminants to evaluate disposal options (herbicides were not included). The analytical laboratory noted a PCB pattern in the semivolatile test performed on samples -0070 and -0073. Samples W-05-181-0067, -0068, and -0069 were collected at three depths at the same location for PCBs only and found to have no detectable levels present. Soil samples were recollected on 22 July 2005 at

the previous location of samples W-05-181-0070, -0071, -0073, -0074, and -0075 to evaluate disposal options and confirm the nature and extent of contamination. The locations and associated results for PCBs are indicated on Figure 1-7.

Soil samples collected on 22 July by North Wind from the five previous locations were biased toward areas of potential PCB contamination. The pH and semi-volatile results were used to determine the locations of recollected samples. A low pH appears to directly correlate with the areas of highest contamination. These samples were tested for PCBs, SVOCs, and VOCs. Sample W-05-181-0071 was also tested for chlorinated herbicides and dioxin/furans. Dioxins and furans were detected in this sample and produced a TEQ of 28,407.55. Herbicides were not detected in this sample. The results from the sampling effort conducted by North Wind on 22 July are summarized in Table 3-4.

Table 3-4 Area 52 Sample Results – July 22, 2005

Sample ID	Location	Sample Depth (bgs)	PCBs (mg/kg)	TCB 1,2,3/1,2,4	1,2-DCB	June 30, 2005 Sample ID
05FTW-TG-A52-(01)-SO	W. area of Northern. Stockpile	0 inches	0.957	0.0366/0.0422		W-05-181-0075
05FTW-TG-A52-(02)-SO	E. area of Northern Stockpile	0 inches	7,810	1,430/1060	3.520	W-05-181-0072
05FTW-TG-A52-(03)-SO	E. side of Excavation	30 inches	110,000	1,870/1,040	20	W-05-181-0071
05FTW-TG-A52-(04)-SO	E. of sample -0070	0 inches	59,000	3,140/6,480	43.4	W-05-181-0073
05FTW-TG-A52-(05)-SO	N. end of Eastern Stockpile	0 inches	19,700	2,160/736	16.4	W-05-181-0070

The results from this second round of sampling confirmed the presence of PCB contamination in the stockpiles and at a minimum depth of 30 inches bgs. Sample results defined nature of contamination but did not delineate extent of PCB contamination.

An excavator was used to remove soil from Area 52 and place soil into stockpiles. This method of removal and the analytical data support the assumption that all stockpiled soil (approximately 250 cubic yards) was contaminated with Aroclor-1260. All stockpiled soil was transported off-site as a PCB contaminated material. Disposal documentation is provided in Appendix C.

The contaminated soil within the excavation was not removed, but additional characterization indicated PCB-contamination extends to the depth of groundwater in one location within the excavation at Area 52. The highest levels of Aroclor-1260 in samples collected from depths ranging from 0-11 feet within the Area 52 excavation are as follows: 0-2.5 feet bgs (111,000 mg/kg), 2.5-6 feet bgs (4,830 mg/kg), 6-8.5 feet bgs (35.7 mg/kg), 8.5-11 feet bgs (0.658 mg/kg). Groundwater has been encountered at the site at depths ranging from 12-15 feet bgs.

The entire footprint of Area 52 is approximately 60 feet by 90 feet with depths in the excavated area ranging from 1-2.5 feet. Shallow samples within the excavation were collected using a hand-operated post-hole digger, and samples collected from 0-4 feet were collected using the direct push probe. PCBs were detected in most of the samples collected from the excavation.

The table in Appendix F presents the results for all samples collected within the Area 52. Copies of the field log books (Appendix H) provide additional information on locations of samples and field observations.

3.1.4 Exclusion Zone Characterization

The exclusion zone is defined by a 6-foot chain link fence that surrounds Areas 50 through 59 and includes stockpiles on the east and west of this area. Access to this area is controlled through coordination with the North Wind project management. The foundations for the 10 buildings were left in various degrees of completion when the site characterization began. Area 54 and Area 59 concrete foundations were in place and all foundations contained gravel fill material rebar and blue board insulation with the exception of Area 52, which was abandoned as a location for future housing. Outdoor recreational equipment, utility lines, open glycol line excavations, and manholes are also located in this area. The building foundations, stockpiles, trenches, and utilities limited where samples could be collected. Samples were collected around each of the building foundations, from trench side walls, from the surface of high traffic areas, surface of the equipment, surface of geofrabric covering perimeter fence and from some of the stockpiled soil. Low levels of PCBs were detected on outdoor recreational equipment inside the fenced area, in soil samples collected near Areas 50, 51, 52, 54 and 56, and in stockpiled soil near Areas 50, 52, and 54. PCBs were also detected in soil samples collected near the area

where outdoor recreations equipment was staged. With the exception of one result for Aroclor-1254 detected near Area 51, only Aroclor-1260 was detected in the wipe and soil samples collected within the exclusion zone. In addition to the soil samples collected in this area, four temporary wells and one permanent well was placed within the exclusion zone. Results from the soil boring and groundwater samples are discussed in subsection 3.1.5.

The highest levels of contamination were found in the Area 52 excavation and stockpiled soil. Soil with PCB concentrations greater than cleanup criteria of 1 mg/kg was not limited to Area 52. One sample (05FTW-DEF-0-1-SO), collected from the surface of the traffic area between Area 52 and Area 54, tested positive for Aroclor-1260 at a concentration of 6.8 mg/kg. Additionally, two surface samples (05FTW-PLG-SE1 and 05FTW-PLG-SE2) collected from the soil near the recreational equipment area contained PCBs at concentrations exceeding 1 mg/kg, at 2.42 and 1.440 mg/kg, respectively. A sample collected from the soil excavated from Area 54 and stockpiled north of Area 54 contained the Aroclor-1260 at a concentration of 2.45 mg/kg. This stockpiled soil was used to backfill the Area 52 open excavation.

Only two soil borings were advanced to a depth greater than 4 feet in the exclusion zone. The first was discussed in the subsection on Area 52, and the second is the boring associated with the permanent well (MW-1) located near the area of outdoor recreational equipment. The temporary well was located between Areas 50 and 52, south of Area 54, and south of Area 51.

The outdoor recreational equipment was dismantled and covered before North Wind demobilized from the Taku Gardens site. The soil stockpiled north of Area 54 that was found to contain Aroclor-1260 was used to fill the Area 52 open excavation. The soil stockpiled north of Areas 56 and 58 and east of Areas 58 and 59 remains on-site.

3.1.5 Groundwater and Soil Boring Samples

Seven temporary wells and three permanent wells were installed to further characterize the 54-acre site. Locations are illustrated on Figure 3-1. Soil samples were collected from the soil borings associated with the three permanent groundwater monitoring wells, but were not collected from the soil borings used to develop the seven temporary wells. These wells and borings are in addition to those previously discussed in the “POL-Area”. Field stability

parameters were measured during the process of collecting samples from the three permanent groundwater monitoring wells, these parameters are summarized in Table 3-5. Most analytes detected in the soil and groundwater samples were metals. Arsenic is the only metal that exceeds ADEC cleanup criteria. Arsenic appears to be reported at similar levels as found in the background data reported for the Fort Wainwright area south of the Chena River. Aroclor-1260 was detected in the soil boring associated with MW-1-1-SO at the 8-10 foot interval at a concentration of 0.0271 mg/kg.

Three well volumes were purged during the process of sampling the temporary wells and therefore, field stability parameters were not documented in the temporary wells before samples were collected. Permanent monitoring well soil boring results are summarized in Table 3-6 and permanent monitoring well groundwater results are summarized in Table 3-7. The results for samples collected from temporary groundwater wells are summarized in Table 3-8.

Table 3-5 Groundwater Stabilization Parameters

	pH	Conductivity (µmhos/cm)	ORP (mV)	DO (mg/L)	Temp. (ºC)	Turbidity (NTU)
05FTW-TK-MW-1-W	6.53	600	283	1.42	5.0	937
	6.51	594	417	0.72	4.01	35.7
	6.54	594	446	0.50	3.97	8.76
	6.58	589	459	0.56	3.93	4.32
	6.60	587	463	0.41	3.95	1.20
	6.61	585	438	0.35	3.94	1.68
	6.62	582	418	0.34	3.94	2.69
05FTW-TK-MW-2-W	7.04	774	165	6.11	4.5	85.7
	6.89	777	288	0.88	3.6	54.2
	6.88	783	350	0.63	3.4	26.1
	6.40	787	415	0.43	3.3	10.9
	6.91	785	435	0.37	3.3	8.18
	6.93	779	463	0.39	3.3	6.72
	6.93	777	441	0.39	3.3	5.61
	6.93	775	424	0.39	3.3	4.19
05FTW-TK-MW-3-W	7.04	428	220	7.24	3.9	250
	6.79	407	298	0.90	3.5	33.8
	6.73	401	245	0.67	3.4	14.4
	6.72	400	324	0.47	3.3	10.4
	6.80	400	340	0.44	3.3	6.98
	6.85	399	342	0.37	3.4	5.13
	6.91	398	342	0.34	3.3	4.37
	6.93	399	349	0.31	3.4	5.13
	6.95	398	345	0.30	3.4	3.15
	6.96	398	345	0.28	3.4	3.40

Table 3-6 Permanent Monitoring Well Soil Boring Results

Analyte		MW-1-1-SO	MW-1-2-SO	MW-2-1-SO	MW-2-2-SO	MW-3-1 6-8-SO	MW-3-2 10-12-SO
	ADEC Cleanup Criteria (mg/kg)	mg/kg	mg/kg	mg/kg	mg/kg	mg/kg	mg/kg
Depth		8-10 ft	12-14 ft	7-9 ft	9-11 ft	6-8 ft	10-12 ft
Aroclor-1260	1	0.0271					
Arsenic	2	**7.75**	**10.3**	**8.24**	**9.06**	**4.31**	**3.48**
Barium	1,100	70.9	71.1	117	113	57.9	43.9
Cadmium	5	0.171	0.11	0.259	0.463	0.164	-
Chromium	26	17.8	13.8	22.2	20.2	12.4	12.1
Lead	400	4.8	4.89	7.73	8.24	4.08	19.8
Selenium	3.5	0.325	0.47	0.677	0.955	-	-
Silver	21	0.0646	0.0525	0.119	0.157	0.0443	0.0755
Aluminum	NC	7940	5510	11900	9900	6740	4030
Antimony	3.6	0.222	0.158	0.198	0.389	0.144	0.0952
Beryllium	42	0.129	0.112	0.201	0.222	0.101	0.0712
Bismuth	NC	0.0813	-	0.12	0.135	-	0.193
Calcium	NC	5860	3340	7680	8280	5210	1700
Cobalt	NC	6.99	4.76	10.3	9.98	6.65	4.46
Copper	4060	21.7	14.4	34.1	48.8	16.9	10.4
Iron	NC	19900	15200	26300	22100	13800	9340
Magnesium	NC	5150	3850	7510	6530	4260	2870
Manganese	NC	262	164	514	327	296	133
Molybdenum	NC	0.641	0.424	0.504	0.551	0.393	0.404
Nickel	87	16	11.2	21.1	21.5	16.6	12.1
Potassium	NC	588	525	1360	1250	536	394
Sodium	NC	376	241	514	399	292	120
Thallium	NC	0.0354	0.0296	0.0844	0.0881	0.0205	0.0133
Vanadium	710	49.4	36.6	40.3	34.6	26.8	17.8
Zinc	9100	38.9	28	61.6	55.1	32.7	20.4
Mercury	1.4	0.0151	-	0.0265	0.0376	0.0161	-

Table 3-7 Permanent Monitoring Well Groundwater Results

		05FTW-TK-MW-1-W	05FTW-TK-MW-2-W	05FTW-TK-MW-3-W	05FTW-TK-MW-04-W
	ADEC Cleanup Criteria (mg/L)				**Duplicate of 05TW-TK-MW-2-W**
Analyte		(mg/L)	(mg/L)	(mg/L)	(mg/L)
DRO	1.3	0.0682	0.0734		
Arsenic	0.05	0.0117	0.0199	0.0169	0.0237
Barium	2.0	0.117	0.0945	0.125	0.0947
Chromium	0.1	0.0143	0.0122	0.0136	0.0107
Aluminum	NC	-	-	0.070	0.085
Calcium	NC	104.0	74.100	55.400	-
Cobalt	NC	0.00391	0.000364	0.000859	0.000368
Iron	NC	11.5	18.200	8.860	18.000
Magnesium	NC	23.7	36.900	15.800	36.800
Manganese	NC	1.080	1.070	0.518	1.040
Molybdenum	NC	0.00485	0.00161	-	-
Nickel	0.1	0.00898	0.00414	0.00352	0.00415
Phosphorus, Total (as P)	NC	0.296	-	-	-
Potassium	NC	4.790	5.470	3.680	5.510
Sodium	NC	5.720	6.650	4.980	6.540
Zinc	11.0	0.706	0.0114	-	0.0115

NC – ADEC does not have criteria for this analyte.

Table 3-8 Temporary Well Groundwater Results

		05FTW-TK-TW-1-W	05FTW-TK-TW-2-W	05FTW-TK-TW-3-W	05FTW-TK-TW-4-W	05FTW-TK-TW-5-W	05FTW-TK-TW-6-W	05FTW-TK-TW-7-W	05FTW-TK-TW-8-W
	ADEC Cleanup Criteria (mg/L)								
Analyte		(mg/L)	(mg/L)	(mg/L)	(mg/L)	(mg/L)	(mg/L)	(mg/L)	(mg/L)
Naphthalene	0.7	-	-	-	-	-	0.00151	-	-
4-Isopropyltoluene	NC	-	-	-	-	-	0.00052	-	0.00031
Arsenic	0.05	0.0161	0.00936	0.00498	0.0232	0.0183	0.0189	0.0136	0.0173
Barium	2.0	0.206	0.302	0.224	0.274	0.0971	0.104	0.0797	0.101
Cadmium	0.005	0.00122	0.0016	0.00126	0.00118	0.00118	-	0.00109	-
Chromium	0.1	0.00645	0.0104	0.0103	0.00804	0.00193	0.012	0.00329	0.0141
Lead	0.015	0.00266	0.00753	0.00427	0.00343	0.000398	-	0.000661	-
Selenium	0.05	0.00946	0.00961	0.0038	0.00712	0.00609	-	0.00382	-
Aluminum	NC	5.770	7.1	6.490	4.260	0.116	0.0867	0.222	0.136
Antimony	0.006	0.00059	0.00142	0.000378	0.000325	-	-	-	-
Bismuth	NC	-	0.00177	-	-	-	-	-	-
Calcium	NC	61.3	88.100	54.300	61.700	67.000	74.700	134.000	80.000
Cobalt	NC	0.00417	0.00791	0.00307	0.0037	0.00118	0.00219	0.00228	0.00194
Copper	1.3	0.00852	0.0181	0.0156	0.0103	-	-	-	-
Iron	NC	11.4	11.9	10.900	15.800	12.700	12.200	19.600	11.700
Magnesium	NC	16.7	22.2	15.700	18.100	20.400	23.700	55.000	22.900
Manganese	NC	0.492	0.603	0.737	0.724	0.550	1.070	1.600	1.030
Molybdenum	NC	0.00656	0.0103	0.00261	0.00307	0.00288	0.00196	0.00306	0.00161
Nickel	0.1	0.011	0.025	0.0107	0.0124	0.00561	0.0049	0.00908	0.00491
Phosphorus, Total (as P)	NC	-	0.557	0.349	0.432	-	-	-	-
Potassium	NC	5.4	6.0	4.370	5.690	4.310	4.760	3.710	4.470
Sodium	NC	5.77	6.090	5.510	7.910	6.000	6.140	6.520	5.760
Thallium	0.002	-	0.000607	-	-	-	-	-	-
Vanadium	0.26	0.0156	0.0211	0.0189	0.0236	0.00688	-	0.00871	-
Zinc	11.0	0.0154	0.0276	0.0209	0.0148	-	-	-	-

NC- ADEC does not have criteria for this analyte

3.1.6 Surface Wipe Samples

PCB wipe samples were collected from construction equipment and on-site vehicles to determine if they were contaminated during activities that began in April 2005. Two pieces of equipment had detectable levels of PCBs in the samples collected, and were decontaminated even though the results were less than 10 ug/wipe. Because the results were also less than the laboratory method detection limit, the results are not reported in the analytical data. The laboratory used this conservative approach for reporting data in order to support the protection of the construction personnel. Wipe samples were collected from outdoor recreational equipment located within Taku Gardens and also at three residential areas near the site. PCBs were not detected on recreational equipment located outside the fenced area of Taku Gardens. PCBs were detected in low level concentrations on the equipment inside the fenced area. The outdoor recreational equipment inside the fenced area was dismantled and covered so that equipment was unusable. Wipe samples were collected from the fabric covering the chain link fence on the west side of the site and from the houses adjacent to the site. These wipe samples confirmed that PCBs were not spread by air borne dust particles that may have adhered to the fence fabric or the window surfaces of the residences near the site.

3.1.7 Personal and Perimeter Air Monitoring

Personal and perimeter air monitoring data were collected during sampling and soil management activities conducted at Taku Gardens during the 2005 field effort. These air samples were tested to evaluate the potential airborne levels of PCBs in areas where North Wind personnel were working and on the perimeter near the existing housing development. PCBs were not detected in the samples collected in 2005. The complete report discussing procedures and results is provided in Appendix B.

3.1.8 Long Term Soil Stockpiles, DRMO Yard

Soil contaminated with POL-constituents as determined by PID screening methods during construction activities were initially staged in short term stockpiles located inside the fenced area of Taku Gardens near the north entrance to the site, and also behind the AAFES Gas Station located east of the north entrance. The short term stockpiles were constructed by Shannon and

Wilson to store POL-contaminated soil that could not be used by the construction contractor. Pre-construction baseline soil results were not collected by Shannon and Wilson before the temporary stockpile cells were constructed.

The soil stored in these short term stockpiles was tested for PCBs by North Wind during site characterization activities. PCBs were not detected in the stockpile soil samples. Fourteen samples were identified with the prefix: 05FTW-PXP and one with NEOSF. North Wind transferred the soil from the short term stockpiles to three long term inside the fenced area on the western edge of the DRMO Yard. Preconstruction baseline samples were collected within the footprint of two stockpiles to document levels of existing contamination. The original plan included the design of two stockpiles; however, due to the increased volume of soil, a third stockpile was constructed east of the two original cells. Baseline samples were not collected from the stockpile constructed on the east side of the yard. This cell is considered part of the middle cell that is identified as the DRMOE, or east cell. The GRO and DRO analytical results collected from the cells were below the ADEC Method 2, Under 40-Inch Zone cleanup criteria. Two volatile compounds were also detected. Methylene chloride is a common laboratory contaminant and 1,2,4-TMB appears to be carry over as it was detected in a trip blank. Table 3-9 summarizes the results of the preconstruction baseline samples.

Table 3-9 DRMO Stockpile Preconstruction Baseline Samples

	Units	05FTW-DRMOE-N1-SO	05FTW-DRMOE-S1-SO	05FTW-DRMOW-N1-SO	05FTW-DRMOW-S1-SO
GRO	mg/kg	0.802	0.739	1.100	1.190
DRO	mg/kg	57.6	24	29.4	16.4
Methylene Chloride	mg/kg	ND	ND	0.0944	0.074
1,2,4-TMB	mg/kg	ND	ND	0.0227	ND

Notes: TMB – trimethylbenzene
ND – not detected

The soil berms used to construct the stockpiles at the Taku and AAFES Gas Station locations will be removed by North Wind during summer 2006 field activities and placed in one of the existing stockpiles located in the DRMO Yard.

Post construction stockpile samples will be collected from beneath the stockpile liners after decommissioning is completed in 2006. Soil samples will be collected from a depth of 0-12 inches and tested for PCBs, VOCs, GRO, and DRO. Soil with POL-contaminants above cleanup criteria will be removed and stockpiled. Soil with VOCs or PCBs will be containerized and transferred to the Fort Wainwright DPW management.

3.1.9 Supplemental Analytical Data

This subsection briefly discussed the results for samples collected at the Taku Gardens site that have not been previously discussed.

- A Shannon and Wilson field representative was on-site during all intrusive activities performed by the construction contractor after USACE, DPW, EPA and ADEC determined that construction actives could resume. One soil sample was collected by Shannon and Wilson for every 100 feet of excavation performed by the construction contractor. These samples were tested for PCBs. Only three of these samples tested positive for PCBs, and the results in these samples were all less than the cleanup criteria of 1 mg/kg. Concentrations ranged from 0.0239 to 0.274 mg/kg. Appendix D includes figures designating the locations of all samples collected for PCBs during this phase of the project. This appendix also includes additional information associated with this sampling effort.
- Buckets containing a white powder were noted during construction excavation activities. North Wind collected a sample of the white powder to characterize the material, which was suspected to be a super tropical bleach based on markings found on the outside of the drum. This sample (05FTW-TG-BUCKETWP-SO) was tested for pH, VOCs, chloride, and sulfate. The pH of the sample was 7.59, chloroform was detected at a concentration of 0.203 mg/kg, and the chloride and sulfate results were 26,400 mg/kg and 223 mg/kg, respectively.
- The USACE QAR's personal vehicle was used as transportation on-site during summer construction activities. In theory, this vehicle could represent a worse-case scenario of a vehicle impacted from surface soil contamination and potential on-site transport. Therefore, one wipe sample was collected from the inside of the vehicle and two soil samples were collected from the surface soil located in the parking area used by the QAR. PCBs were not detected in either wipe or soil samples.
- Two surface soil samples were collected from outside each of the gated entrances to the site to evaluate the potential transport of PCB contamination on-site by

equipment. Additionally, three soil samples were collected from the car wash (also referred to as the bird bath) located inside the north entrance near the construction offices. PCBs were not detected in any of the samples collected from the north entrance (05FTW-NXIT-1 and -2), south entrance (05FTW-SXIT-1 and -2), or bird bath (05FTW-Wash-Center, NSide and SSide). This confirmed that soil was not tracked from the site by equipment and that equipment washed before exiting the site were not contaminated by contaminated soil at the site.

- The trench excavation where utility lines crossed the property/driveway of Bldg. 4394, a residence located west of Area 51, contained low levels of Aroclor-1260 at concentrations less than 1 mg/kg. Soil excavated from the contaminated site was used to backfill the utility line excavation. North Wind removed the contaminated soil during the phase of the project when Area 52 stockpiled soil was loaded into roll offs (connexes) at the site. The Fort Wainwright DPW was responsible for filling the excavation with clean soil.
- Tar-like material was observed and tested to determine the hazardous nature of the material. The sample was determined to be non-hazardous and appeared to be the material used to join the large pipes placed in the trenches on-site.
- Some low level pesticides (4,4'-DDD, DDE and DDT) were detected in samples collected from a trench in the POL-Area, the trench near Area 64, and Areas 3, 11, and 25. Concentrations ranged from 0.00184 mg/kg to 18.8 mg/kg and did not exceed cleanup criteria for these compounds. The cleanup criteria for 4,4'-DDT is 24 mg/kg. 4,4'-DDT was detected at a concentration of 18.8 mg/kg in the boring sample collected from Area 11 at a depth of 0-24 inches.
- The location and sample results for the Ensys field tests are summarized in Appendix I

3.1.10 Conclusion

In summary, the high levels of contamination appear to be limited to the sites near Area 52. PCB contamination at concentrations exceeding ADEC cleanup criteria were detected in surface, subsurface, and stockpiled soil samples. Wipe sample results were used to indicate presence or absence PCB surface contamination and not as a TSCA waste indicator. Equipment with a positive result regardless of level was decontaminated before it could be used again at the site. A flower pot from a residence east of the site contaminated with low level Aroclor-1260 was retained and disposed of in the Area 54 stockpile and eventually placed in the Area 52 excavation.

The dioxin/furan, TCB, dichlorobenzene, and TCP analytes appear to be directly correlated to the presence of the PCBs. Additionally, low pH also correlates directly to the concentration of

PCB and associated constituents. The fact that more than one Aroclor was detected across the site indicates that there is more than one source of PCB contamination.

Even though metal concentrations do not exceed cleanup criteria, the presence of certain metals in specific areas where metal debris was excavated are indicators of past activities. This site characterization did not characterize soil at depth, in or under building foundations, in the sound barrier berm or in soil beneath this existing berm.

(This page intentionally left blank).

4.0 REFERENCES

ADEC 2004. Alaska Department of Environmental Conservation (ADEC), 18 Alaska Administrative Code (AAC) 75, *Oil and Other Hazardous Substances Pollution Control*, as amended through May 26, 2004.

U.S. Army Corps of Engineers (USACE) 2005a. *Sampling Data Report, Taku Gardens and Building 3421*. (Prepared by North Wind), May 2005.

USACE 2005b. *Draft Revision 1, Site Characterization and Remediation Work Plan*, (Prepared by North Wind). June 2005.

USACE 2004a. *Foundation Study HTRW Survey, Replace Family Housing (FTW-251)*, Fort Wainwright, Alaska. April 2004.

USACE 2004b. Foundation *Study HTRW Survey, Replace Family Housing (FTW-283)*, Fort Wainwright, Alaska. April 2004.

USACE 1994. *Background Data Analysis for Arsenic, Barium, Cadmium, Chromium, and Lead*. March 1994.

(This page intentionally left blank).

APPENDIX A
COMPLETE ANALYTICAL RESULTS

Appendix A-1:

All Results

SGS Environmental Services, Inc Data
PCB Wipes

Taku Gardens Housing Project									
Fall 2005									
		Location							
		Sample ID	05FTW-RNG-452-W		05FTW-SASPLG-EBench-W		05FTW-SASPLG-SSlide-W		05FTW-SASPL
		Collection Date	9/14/2005		9/1/2005		9/1/2005		9/1/2
		Laboratory	SGSA		SGSA		SGSA		SG
		Lab Sample ID	1056074008		1055734004		1055734003		10557
		QC Type	CS		CS		CS		C
Analyte	**Method**	**Units**							
PCB-1016 (Aroclor 1016)	SW8082	µg/WIPE	ND	[1]	ND	[1]	ND	[1]	ND
PCB-1221 (Aroclor 1221)	SW8082	µg/WIPE	ND	[1]	ND	[1]	ND	[1]	ND
PCB-1232 (Aroclor 1232)	SW8082	µg/WIPE	ND	[1]	ND	[1]	ND	[1]	ND
PCB-1242 (Aroclor 1242)	SW8082	µg/WIPE	ND	[1]	ND	[1]	ND	[1]	ND
PCB-1248 (Aroclor 1248)	SW8082	µg/WIPE	ND	[1]	ND	[1]	ND	[1]	ND
PCB-1254 (Aroclor 1254)	SW8082	µg/WIPE	ND	[1]	ND	[1]	ND	[1]	ND
PCB-1260 (Aroclor 1260)	SW8082	µg/WIPE	ND	[1]	ND	[1]	ND	[1]	ND

SGS Environmental Services, Inc Data
PCB Wipes

Taku Gardens Housing Project			
Fall 2005			
		Location	
		Sample ID	G-SwingBridge-
		Collection Date	2005
		Laboratory	SA
		Lab Sample ID	34002
		QC Type	S
Analyte	**Method**	**Units**	
PCB-1016 (Aroclor 1016)	SW8082	µg/WIPE	[1]
PCB-1221 (Aroclor 1221)	SW8082	µg/WIPE	[1]
PCB-1232 (Aroclor 1232)	SW8082	µg/WIPE	[1]
PCB-1242 (Aroclor 1242)	SW8082	µg/WIPE	[1]
PCB-1248 (Aroclor 1248)	SW8082	µg/WIPE	[1]
PCB-1254 (Aroclor 1254)	SW8082	µg/WIPE	[1]
PCB-1260 (Aroclor 1260)	SW8082	µg/WIPE	[1]

SGS Environmental Services, Inc Data
PCB Wipes

Taku Gardens Housing Project									
Fall 2005									
		Location							
		Sample ID	05FTW-SASPLG-WBench-W		05FTW-TDK724-W		05FTW-TGHP-4373-1-W		05FTW-TGH
		Collection Date	9/1/2005		9/2/2005		9/7/2005		9/7/2
		Laboratory	SGSA		SGSA		SGSA		SG
		Lab Sample ID	1055734001		1055765023		1055849032		10558
		QC Type	CS		CS		CS		C
Analyte	**Method**	**Units**							
PCB-1016 (Aroclor 1016)	SW8082	µg/WIPE	ND	[1]	ND	[1]	ND	[1]	ND
PCB-1221 (Aroclor 1221)	SW8082	µg/WIPE	ND	[1]	ND	[1]	ND	[1]	ND
PCB-1232 (Aroclor 1232)	SW8082	µg/WIPE	ND	[1]	ND	[1]	ND	[1]	ND
PCB-1242 (Aroclor 1242)	SW8082	µg/WIPE	ND	[1]	ND	[1]	ND	[1]	ND
PCB-1248 (Aroclor 1248)	SW8082	µg/WIPE	ND	[1]	ND	[1]	ND	[1]	ND
PCB-1254 (Aroclor 1254)	SW8082	µg/WIPE	ND	[1]	ND	[1]	ND	[1]	ND
PCB-1260 (Aroclor 1260)	SW8082	µg/WIPE	ND	[1]	ND	[1]	ND	[1]	ND

SGS Environmental Services, Inc Data
PCB Wipes

Taku Gardens Housing Project			
Fall 2005			
		Location	
		Sample ID	P-4373-2-W
		Collection Date	2005
		Laboratory	SA
		Lab Sample ID	49033
		QC Type	S
Analyte	**Method**	**Units**	
PCB-1016 (Aroclor 1016)	SW8082	µg/WIPE	[1]
PCB-1221 (Aroclor 1221)	SW8082	µg/WIPE	[1]
PCB-1232 (Aroclor 1232)	SW8082	µg/WIPE	[1]
PCB-1242 (Aroclor 1242)	SW8082	µg/WIPE	[1]
PCB-1248 (Aroclor 1248)	SW8082	µg/WIPE	[1]
PCB-1254 (Aroclor 1254)	SW8082	µg/WIPE	[1]
PCB-1260 (Aroclor 1260)	SW8082	µg/WIPE	[1]

SGS Environmental Services, Inc Data
PCB Wipes

Taku Gardens Housing Project									
Fall 2005									
		Location							
		Sample ID	05FTW-TGHP-4374-1-W		05FTW-TGHP-4374-2-W		05FTW-TGHP-4375-1-W		05FTW-TGH
		Collection Date	9/7/2005		9/7/2005		9/7/2005		9/7/2
		Laboratory	SGSA		SGSA		SGSA		SG
		Lab Sample ID	1055849030		1055849031		1055849028		10558
		QC Type	CS		CS		CS		C
Analyte	**Method**	**Units**							
PCB-1016 (Aroclor 1016)	SW8082	µg/WIPE	ND	[1]	ND	[1]	ND	[1]	ND
PCB-1221 (Aroclor 1221)	SW8082	µg/WIPE	ND	[1]	ND	[1]	ND	[1]	ND
PCB-1232 (Aroclor 1232)	SW8082	µg/WIPE	ND	[1]	ND	[1]	ND	[1]	ND
PCB-1242 (Aroclor 1242)	SW8082	µg/WIPE	ND	[1]	ND	[1]	ND	[1]	ND
PCB-1248 (Aroclor 1248)	SW8082	µg/WIPE	ND	[1]	ND	[1]	ND	[1]	ND
PCB-1254 (Aroclor 1254)	SW8082	µg/WIPE	ND	[1]	ND	[1]	ND	[1]	ND
PCB-1260 (Aroclor 1260)	SW8082	µg/WIPE	ND	[1]	ND	[1]	ND	[1]	ND

SGS Environmental Services, Inc Data
PCB Wipes

Taku Gardens Housing Project			
Fall 2005			
		Location	
		Sample ID	P-4375-2-W
		Collection Date	2005
		Laboratory	SA
		Lab Sample ID	49029
		QC Type	S
Analyte	**Method**	**Units**	
PCB-1016 (Aroclor 1016)	SW8082	µg/WIPE	[1]
PCB-1221 (Aroclor 1221)	SW8082	µg/WIPE	[1]
PCB-1232 (Aroclor 1232)	SW8082	µg/WIPE	[1]
PCB-1242 (Aroclor 1242)	SW8082	µg/WIPE	[1]
PCB-1248 (Aroclor 1248)	SW8082	µg/WIPE	[1]
PCB-1254 (Aroclor 1254)	SW8082	µg/WIPE	[1]
PCB-1260 (Aroclor 1260)	SW8082	µg/WIPE	[1]

SGS Environmental Services, Inc Data
PCB Wipes

Taku Gardens Housing Project									
Fall 2005									
		Location							
		Sample ID	05FTW-TGHP-4376-1-W		05FTW-TGHP-4376-2-W		05FTW-TGHP-4378-1-W		05FTW-TGH
		Collection Date	9/7/2005		9/7/2005		9/7/2005		9/7/2
		Laboratory	SGSA		SGSA		SGSA		SG
		Lab Sample ID	1055849026		1055849027		1055849024		10558
		QC Type	CS		CS		CS		C
Analyte	**Method**	**Units**							
PCB-1016 (Aroclor 1016)	SW8082	µg/WIPE	ND	[1]	ND	[1]	ND	[1]	ND
PCB-1221 (Aroclor 1221)	SW8082	µg/WIPE	ND	[1]	ND	[1]	ND	[1]	ND
PCB-1232 (Aroclor 1232)	SW8082	µg/WIPE	ND	[1]	ND	[1]	ND	[1]	ND
PCB-1242 (Aroclor 1242)	SW8082	µg/WIPE	ND	[1]	ND	[1]	ND	[1]	ND
PCB-1248 (Aroclor 1248)	SW8082	µg/WIPE	ND	[1]	ND	[1]	ND	[1]	ND
PCB-1254 (Aroclor 1254)	SW8082	µg/WIPE	ND	[1]	ND	[1]	ND	[1]	ND
PCB-1260 (Aroclor 1260)	SW8082	µg/WIPE	ND	[1]	ND	[1]	ND	[1]	ND

SGS Environmental Services, Inc Data
PCB Wipes

Taku Gardens Housing Project			
Fall 2005			
		Location	
		Sample ID	P-4378-2-W
		Collection Date	2005
		Laboratory	SA
		Lab Sample ID	49025
		QC Type	S
Analyte	**Method**	**Units**	
PCB-1016 (Aroclor 1016)	SW8082	µg/WIPE	[1]
PCB-1221 (Aroclor 1221)	SW8082	µg/WIPE	[1]
PCB-1232 (Aroclor 1232)	SW8082	µg/WIPE	[1]
PCB-1242 (Aroclor 1242)	SW8082	µg/WIPE	[1]
PCB-1248 (Aroclor 1248)	SW8082	µg/WIPE	[1]
PCB-1254 (Aroclor 1254)	SW8082	µg/WIPE	[1]
PCB-1260 (Aroclor 1260)	SW8082	µg/WIPE	[1]

SGS Environmental Services, Inc Data
PCB Wipes

Taku Gardens Housing Project									
Fall 2005									
		Location							
		Sample ID	05FTW-TGHP-4380-1-W		05FTW-TGHP-4380-2-W		05FTW-TGHP-4393-1-W		05FTW-TGH
		Collection Date	9/7/2005		9/7/2005		9/7/2005		9/7/2
		Laboratory	SGSA		SGSA		SGSA		SG
		Lab Sample ID	1055849022		1055849023		1055849020		10558
		QC Type	CS		CS		CS		C
Analyte	**Method**	**Units**							
PCB-1016 (Aroclor 1016)	SW8082	µg/WIPE	ND	[1]	ND	[1]	ND	[1]	ND
PCB-1221 (Aroclor 1221)	SW8082	µg/WIPE	ND	[1]	ND	[1]	ND	[1]	ND
PCB-1232 (Aroclor 1232)	SW8082	µg/WIPE	ND	[1]	ND	[1]	ND	[1]	ND
PCB-1242 (Aroclor 1242)	SW8082	µg/WIPE	ND	[1]	ND	[1]	ND	[1]	ND
PCB-1248 (Aroclor 1248)	SW8082	µg/WIPE	ND	[1]	ND	[1]	ND	[1]	ND
PCB-1254 (Aroclor 1254)	SW8082	µg/WIPE	ND	[1]	ND	[1]	ND	[1]	ND
PCB-1260 (Aroclor 1260)	SW8082	µg/WIPE	ND	[1]	ND	[1]	ND	[1]	ND

SGS Environmental Services, Inc Data
PCB Wipes

Taku Gardens Housing Project			
Fall 2005			
		Location	
		Sample ID	P-4393-2-W
		Collection Date	2005
		Laboratory	SA
		Lab Sample ID	49021
		QC Type	S
Analyte	**Method**	**Units**	
PCB-1016 (Aroclor 1016)	SW8082	µg/WIPE	[1]
PCB-1221 (Aroclor 1221)	SW8082	µg/WIPE	[1]
PCB-1232 (Aroclor 1232)	SW8082	µg/WIPE	[1]
PCB-1242 (Aroclor 1242)	SW8082	µg/WIPE	[1]
PCB-1248 (Aroclor 1248)	SW8082	µg/WIPE	[1]
PCB-1254 (Aroclor 1254)	SW8082	µg/WIPE	[1]
PCB-1260 (Aroclor 1260)	SW8082	µg/WIPE	[1]

SGS Environmental Services, Inc Data
PCB Wipes

Taku Gardens Housing Project									
Fall 2005									
		Location							
		Sample ID	05FTW-TGHP-4394-1-W		05FTW-TGHP-4394-2-W		05FTW-TGHP-FEN-1-W		05FTW-TGH
		Collection Date	9/7/2005		9/7/2005		9/7/2005		9/7/2
		Laboratory	SGSA		SGSA		SGSA		SG
		Lab Sample ID	1055849018		1055849019		1055849004		10558
		QC Type	CS		CS		CS		C
Analyte	**Method**	**Units**							
PCB-1016 (Aroclor 1016)	SW8082	µg/WIPE	ND	[1]	ND	[1]	ND	[1]	ND
PCB-1221 (Aroclor 1221)	SW8082	µg/WIPE	ND	[1]	ND	[1]	ND	[1]	ND
PCB-1232 (Aroclor 1232)	SW8082	µg/WIPE	ND	[1]	ND	[1]	ND	[1]	ND
PCB-1242 (Aroclor 1242)	SW8082	µg/WIPE	ND	[1]	ND	[1]	ND	[1]	ND
PCB-1248 (Aroclor 1248)	SW8082	µg/WIPE	ND	[1]	ND	[1]	ND	[1]	ND
PCB-1254 (Aroclor 1254)	SW8082	µg/WIPE	ND	[1]	ND	[1]	ND	[1]	ND
PCB-1260 (Aroclor 1260)	SW8082	µg/WIPE	ND	[1]	ND	[1]	ND	[1]	ND

SGS Environmental Services, Inc Data
PCB Wipes

Taku Gardens Housing Project			
Fall 2005			
		Location	
		Sample ID	IP-FEN-2-W
		Collection Date	2005
		Laboratory	SA
		Lab Sample ID	49005
		QC Type	S
Analyte	**Method**	**Units**	
PCB-1016 (Aroclor 1016)	SW8082	µg/WIPE	[1]
PCB-1221 (Aroclor 1221)	SW8082	µg/WIPE	[1]
PCB-1232 (Aroclor 1232)	SW8082	µg/WIPE	[1]
PCB-1242 (Aroclor 1242)	SW8082	µg/WIPE	[1]
PCB-1248 (Aroclor 1248)	SW8082	µg/WIPE	[1]
PCB-1254 (Aroclor 1254)	SW8082	µg/WIPE	[1]
PCB-1260 (Aroclor 1260)	SW8082	µg/WIPE	[1]

SGS Environmental Services, Inc Data
PCB Wipes

Taku Gardens Housing Project									
Fall 2005									
		Location							
		Sample ID	05FTW-TGHP-FEN-3-W		05FTW-TGHP-FEN-4-W		05FTW-TGHP-FEN-5-W		05FTW-TGH
		Collection Date	9/7/2005		9/7/2005		9/7/2005		9/7/2
		Laboratory	SGSA		SGSA		SGSA		SG
		Lab Sample ID	1055849006		1055849007		1055849008		10558
		QC Type	CS		CS		CS		C
Analyte	**Method**	**Units**							
PCB-1016 (Aroclor 1016)	SW8082	µg/WIPE	ND	[1]	ND	[1]	ND	[1]	ND
PCB-1221 (Aroclor 1221)	SW8082	µg/WIPE	ND	[1]	ND	[1]	ND	[1]	ND
PCB-1232 (Aroclor 1232)	SW8082	µg/WIPE	ND	[1]	ND	[1]	ND	[1]	ND
PCB-1242 (Aroclor 1242)	SW8082	µg/WIPE	ND	[1]	ND	[1]	ND	[1]	ND
PCB-1248 (Aroclor 1248)	SW8082	µg/WIPE	ND	[1]	ND	[1]	ND	[1]	ND
PCB-1254 (Aroclor 1254)	SW8082	µg/WIPE	ND	[1]	ND	[1]	ND	[1]	ND
PCB-1260 (Aroclor 1260)	SW8082	µg/WIPE	ND	[1]	ND	[1]	ND	[1]	ND

SGS Environmental Services, Inc Data
PCB Wipes

Taku Gardens Housing Project			
Fall 2005			
		Location	
		Sample ID	IP-FEN-6-W
		Collection Date	2005
		Laboratory	SA
		Lab Sample ID	49009
		QC Type	S
Analyte	**Method**	**Units**	
PCB-1016 (Aroclor 1016)	SW8082	µg/WIPE	[1]
PCB-1221 (Aroclor 1221)	SW8082	µg/WIPE	[1]
PCB-1232 (Aroclor 1232)	SW8082	µg/WIPE	[1]
PCB-1242 (Aroclor 1242)	SW8082	µg/WIPE	[1]
PCB-1248 (Aroclor 1248)	SW8082	µg/WIPE	[1]
PCB-1254 (Aroclor 1254)	SW8082	µg/WIPE	[1]
PCB-1260 (Aroclor 1260)	SW8082	µg/WIPE	[1]

SGS Environmental Services, Inc Data
PCB Wipes

Taku Gardens Housing Project									
Fall 2005									
		Location							
		Sample ID	05FTW-TGHP-FEN-7-W		05FTW-TGHP-FEN-8-W		05FTW-TGHP-PLY1-1-W		05FTW-TGH
		Collection Date	9/7/2005		9/7/2005		9/7/2005		9/7/2
		Laboratory	SGSA		SGSA		SGSA		SG
		Lab Sample ID	1055849010		1055849011		1055849012		10558
		QC Type	CS		CS		CS		C
Analyte	**Method**	**Units**							
PCB-1016 (Aroclor 1016)	SW8082	µg/WIPE	ND	[1]	ND	[1]	ND	[1]	ND
PCB-1221 (Aroclor 1221)	SW8082	µg/WIPE	ND	[1]	ND	[1]	ND	[1]	ND
PCB-1232 (Aroclor 1232)	SW8082	µg/WIPE	ND	[1]	ND	[1]	ND	[1]	ND
PCB-1242 (Aroclor 1242)	SW8082	µg/WIPE	ND	[1]	ND	[1]	ND	[1]	ND
PCB-1248 (Aroclor 1248)	SW8082	µg/WIPE	ND	[1]	ND	[1]	ND	[1]	ND
PCB-1254 (Aroclor 1254)	SW8082	µg/WIPE	ND	[1]	ND	[1]	ND	[1]	ND
PCB-1260 (Aroclor 1260)	SW8082	µg/WIPE	ND	[1]	ND	[1]	ND	[1]	ND

SGS Environmental Services, Inc Data
PCB Wipes

Taku Gardens Housing Project			
Fall 2005			
		Location	
		Sample ID	P-PLY1-3-W
		Collection Date	2005
		Laboratory	SA
		Lab Sample ID	49014
		QC Type	S
Analyte	**Method**	**Units**	
PCB-1016 (Aroclor 1016)	SW8082	µg/WIPE	[1]
PCB-1221 (Aroclor 1221)	SW8082	µg/WIPE	[1]
PCB-1232 (Aroclor 1232)	SW8082	µg/WIPE	[1]
PCB-1242 (Aroclor 1242)	SW8082	µg/WIPE	[1]
PCB-1248 (Aroclor 1248)	SW8082	µg/WIPE	[1]
PCB-1254 (Aroclor 1254)	SW8082	µg/WIPE	[1]
PCB-1260 (Aroclor 1260)	SW8082	µg/WIPE	[1]

SGS Environmental Services, Inc Data
PCB Wipes

Taku Gardens Housing Project									
Fall 2005									
		Location							
		Sample ID	05FTW-TGHP-PLY2-1-W		05FTW-TGHP-PLY2-2-W		05FTW-TGHP-PLY2-2-W		05FTW-TGH
		Collection Date	9/7/2005		9/7/2005		9/7/2005		9/7/2
		Laboratory	SGSA		SGSA		SGSA		SG
		Lab Sample ID	1055849015		1055849013		1055849016		10558
		QC Type	CS		CS		CS		C
Analyte	**Method**	**Units**							
PCB-1016 (Aroclor 1016)	SW8082	µg/WIPE	ND	[1]	ND	[1]	ND	[1]	ND
PCB-1221 (Aroclor 1221)	SW8082	µg/WIPE	ND	[1]	ND	[1]	ND	[1]	ND
PCB-1232 (Aroclor 1232)	SW8082	µg/WIPE	ND	[1]	ND	[1]	ND	[1]	ND
PCB-1242 (Aroclor 1242)	SW8082	µg/WIPE	ND	[1]	ND	[1]	ND	[1]	ND
PCB-1248 (Aroclor 1248)	SW8082	µg/WIPE	ND	[1]	ND	[1]	ND	[1]	ND
PCB-1254 (Aroclor 1254)	SW8082	µg/WIPE	ND	[1]	ND	[1]	ND	[1]	ND
PCB-1260 (Aroclor 1260)	SW8082	µg/WIPE	ND	[1]	ND	[1]	ND	[1]	ND

SGS Environmental Services, Inc Data
PCB Wipes

Taku Gardens Housing Project			
Fall 2005			
		Location	
		Sample ID	P-PLY2-3-W
		Collection Date	2005
		Laboratory	SA
		Lab Sample ID	49017
		QC Type	S
Analyte	**Method**	**Units**	
PCB-1016 (Aroclor 1016)	SW8082	µg/WIPE	[1]
PCB-1221 (Aroclor 1221)	SW8082	µg/WIPE	[1]
PCB-1232 (Aroclor 1232)	SW8082	µg/WIPE	[1]
PCB-1242 (Aroclor 1242)	SW8082	µg/WIPE	[1]
PCB-1248 (Aroclor 1248)	SW8082	µg/WIPE	[1]
PCB-1254 (Aroclor 1254)	SW8082	µg/WIPE	[1]
PCB-1260 (Aroclor 1260)	SW8082	µg/WIPE	[1]

SGS Environmental Services, Inc Data
PCB Wipes

Taku Gardens Housing Project									
Fall 2005									
		Location							
		Sample ID	05FTW-TKH12232-W		05FTW-TRHR5203-W		05FTW-TRK-148-W		05FTW-TF
		Collection Date	9/4/2005		9/2/2005		9/13/2005		9/14/
		Laboratory	SGSA		SGSA		SGSA		SG
		Lab Sample ID	1055767012		1055765020		1055989007		10560
		QC Type	CS		CS		CS		C
Analyte	**Method**	**Units**							
PCB-1016 (Aroclor 1016)	SW8082	µg/WIPE	ND	[1]	ND	[1]	ND	[1]	ND
PCB-1221 (Aroclor 1221)	SW8082	µg/WIPE	ND	[1]	ND	[1]	ND	[1]	ND
PCB-1232 (Aroclor 1232)	SW8082	µg/WIPE	ND	[1]	ND	[1]	ND	[1]	ND
PCB-1242 (Aroclor 1242)	SW8082	µg/WIPE	ND	[1]	ND	[1]	ND	[1]	ND
PCB-1248 (Aroclor 1248)	SW8082	µg/WIPE	ND	[1]	ND	[1]	ND	[1]	ND
PCB-1254 (Aroclor 1254)	SW8082	µg/WIPE	ND	[1]	ND	[1]	ND	[1]	ND
PCB-1260 (Aroclor 1260)	SW8082	µg/WIPE	ND	[1]	ND	[1]	ND	[1]	ND

SGS Environmental Services, Inc Data
PCB Wipes

Taku Gardens Housing Project			
Fall 2005			
		Location	
		Sample ID	K-2100-W
		Collection Date	2005
		Laboratory	SA
		Lab Sample ID	74013
		QC Type	S
Analyte	**Method**	**Units**	
PCB-1016 (Aroclor 1016)	SW8082	µg/WIPE	[1]
PCB-1221 (Aroclor 1221)	SW8082	µg/WIPE	[1]
PCB-1232 (Aroclor 1232)	SW8082	µg/WIPE	[1]
PCB-1242 (Aroclor 1242)	SW8082	µg/WIPE	[1]
PCB-1248 (Aroclor 1248)	SW8082	µg/WIPE	[1]
PCB-1254 (Aroclor 1254)	SW8082	µg/WIPE	[1]
PCB-1260 (Aroclor 1260)	SW8082	µg/WIPE	[1]

SGS Environmental Services, Inc Data
PCB Wipes

Taku Gardens Housing Project									
Fall 2005									
		Location							
		Sample ID	05FTW-TRK-2534-W		05FTW-TRK-364-W		05FTW-TRK-439-W		05FTW-TF
		Collection Date	9/13/2005		9/13/2005		9/14/2005		9/14/
		Laboratory	SGSA		SGSA		SGSA		SG
		Lab Sample ID	1055989012		1055989008		1056074011		10560
		QC Type	CS		CS		CS		C
Analyte	**Method**	**Units**							
PCB-1016 (Aroclor 1016)	SW8082	µg/WIPE	ND	[1]	ND	[1]	ND	[1]	ND
PCB-1221 (Aroclor 1221)	SW8082	µg/WIPE	ND	[1]	ND	[1]	ND	[1]	ND
PCB-1232 (Aroclor 1232)	SW8082	µg/WIPE	ND	[1]	ND	[1]	ND	[1]	ND
PCB-1242 (Aroclor 1242)	SW8082	µg/WIPE	ND	[1]	ND	[1]	ND	[1]	ND
PCB-1248 (Aroclor 1248)	SW8082	µg/WIPE	ND	[1]	ND	[1]	ND	[1]	ND
PCB-1254 (Aroclor 1254)	SW8082	µg/WIPE	ND	[1]	ND	[1]	ND	[1]	ND
PCB-1260 (Aroclor 1260)	SW8082	µg/WIPE	ND	[1]	ND	[1]	ND	[1]	ND

SGS Environmental Services, Inc Data
PCB Wipes

Taku Gardens Housing Project			
Fall 2005			
		Location	
		Sample ID	K-4447-W
		Collection Date	2005
		Laboratory	SA
		Lab Sample ID	74004
		QC Type	S
Analyte	**Method**	**Units**	
PCB-1016 (Aroclor 1016)	SW8082	µg/WIPE	[1]
PCB-1221 (Aroclor 1221)	SW8082	µg/WIPE	[1]
PCB-1232 (Aroclor 1232)	SW8082	µg/WIPE	[1]
PCB-1242 (Aroclor 1242)	SW8082	µg/WIPE	[1]
PCB-1248 (Aroclor 1248)	SW8082	µg/WIPE	[1]
PCB-1254 (Aroclor 1254)	SW8082	µg/WIPE	[1]
PCB-1260 (Aroclor 1260)	SW8082	µg/WIPE	[1]

SGS Environmental Services, Inc Data
PCB Wipes

Taku Gardens Housing Project									
Fall 2005									
		Location							
		Sample ID	05FTW-TRK-484-W		05FTW-TRK-500-W		05FTW-TRK-5071-W		05FTW-TI
		Collection Date	9/13/2005		9/13/2005		9/7/2005		9/14/
		Laboratory	SGSA		SGSA		SGSA		SG
		Lab Sample ID	1055989003		1055989006		1055849035		10560
		QC Type	CS		CS		CS		C
Analyte	**Method**	**Units**							
PCB-1016 (Aroclor 1016)	SW8082	µg/WIPE	ND	[1]	ND	[1]	ND	[1]	ND
PCB-1221 (Aroclor 1221)	SW8082	µg/WIPE	ND	[1]	ND	[1]	ND	[1]	ND
PCB-1232 (Aroclor 1232)	SW8082	µg/WIPE	ND	[1]	ND	[1]	ND	[1]	ND
PCB-1242 (Aroclor 1242)	SW8082	µg/WIPE	ND	[1]	ND	[1]	ND	[1]	ND
PCB-1248 (Aroclor 1248)	SW8082	µg/WIPE	ND	[1]	ND	[1]	ND	[1]	ND
PCB-1254 (Aroclor 1254)	SW8082	µg/WIPE	ND	[1]	ND	[1]	ND	[1]	ND
PCB-1260 (Aroclor 1260)	SW8082	µg/WIPE	ND	[1]	ND	[1]	ND	[1]	ND

SGS Environmental Services, Inc Data
PCB Wipes

Taku Gardens Housing Project			
Fall 2005			
		Location	
		Sample ID	RK-706-W
		Collection Date	2005
		Laboratory	SA
		Lab Sample ID	74005
		QC Type	S
Analyte	**Method**	**Units**	
PCB-1016 (Aroclor 1016)	SW8082	µg/WIPE	[1]
PCB-1221 (Aroclor 1221)	SW8082	µg/WIPE	[1]
PCB-1232 (Aroclor 1232)	SW8082	µg/WIPE	[1]
PCB-1242 (Aroclor 1242)	SW8082	µg/WIPE	[1]
PCB-1248 (Aroclor 1248)	SW8082	µg/WIPE	[1]
PCB-1254 (Aroclor 1254)	SW8082	µg/WIPE	[1]
PCB-1260 (Aroclor 1260)	SW8082	µg/WIPE	[1]

SGS Environmental Services, Inc Data
PCB Wipes

Taku Gardens Housing Project									
Fall 2005									
		Location							
		Sample ID	05FTW-TRK-742-W		05FTW-TRK-824-W		05FTW-TRK-839-W		05FTW-TI
		Collection Date	9/13/2005		9/13/2005		9/13/2005		9/13/
		Laboratory	SGSA		SGSA		SGSA		SG
		Lab Sample ID	1055989002		1055989009		1055989005		10559
		QC Type	CS		CS		CS		C
Analyte	**Method**	**Units**							
PCB-1016 (Aroclor 1016)	SW8082	µg/WIPE	ND	[1]	ND	[1]	ND	[1]	ND
PCB-1221 (Aroclor 1221)	SW8082	µg/WIPE	ND	[1]	ND	[1]	ND	[1]	ND
PCB-1232 (Aroclor 1232)	SW8082	µg/WIPE	ND	[1]	ND	[1]	ND	[1]	ND
PCB-1242 (Aroclor 1242)	SW8082	µg/WIPE	ND	[1]	ND	[1]	ND	[1]	ND
PCB-1248 (Aroclor 1248)	SW8082	µg/WIPE	ND	[1]	ND	[1]	ND	[1]	ND
PCB-1254 (Aroclor 1254)	SW8082	µg/WIPE	ND	[1]	ND	[1]	ND	[1]	ND
PCB-1260 (Aroclor 1260)	SW8082	µg/WIPE	ND	[1]	ND	[1]	ND	[1]	ND

SGS Environmental Services, Inc Data
PCB Wipes

Taku Gardens Housing Project			
Fall 2005			
		Location	
		Sample ID	RK-995-W
		Collection Date	2005
		Laboratory	SA
		Lab Sample ID	89001
		QC Type	S
Analyte	**Method**	**Units**	
PCB-1016 (Aroclor 1016)	SW8082	µg/WIPE	[1]
PCB-1221 (Aroclor 1221)	SW8082	µg/WIPE	[1]
PCB-1232 (Aroclor 1232)	SW8082	µg/WIPE	[1]
PCB-1242 (Aroclor 1242)	SW8082	µg/WIPE	[1]
PCB-1248 (Aroclor 1248)	SW8082	µg/WIPE	[1]
PCB-1254 (Aroclor 1254)	SW8082	µg/WIPE	[1]
PCB-1260 (Aroclor 1260)	SW8082	µg/WIPE	[1]

SGS Environmental Services, Inc Data
PCB Wipes

Taku Gardens Housing Project									
Fall 2005									
		Location							
		Sample ID	05FTW-TRK-999-W		05FTW-TRK08-001-W		05FTW-TRK1-144-W		05FTW-T
		Collection Date	9/14/2005		9/4/2005		9/3/2005		9/2/
		Laboratory	SGSA		SGSA		SGSA		SG
		Lab Sample ID	1056074014		1055767010		1055765039		10557
		QC Type	CS		CS		CS		C
Analyte	**Method**	**Units**							
PCB-1016 (Aroclor 1016)	SW8082	µg/WIPE	ND	[1]	ND	[1]	ND	[1]	ND
PCB-1221 (Aroclor 1221)	SW8082	µg/WIPE	ND	[1]	ND	[1]	ND	[1]	ND
PCB-1232 (Aroclor 1232)	SW8082	µg/WIPE	ND	[1]	ND	[1]	ND	[1]	ND
PCB-1242 (Aroclor 1242)	SW8082	µg/WIPE	ND	[1]	ND	[1]	ND	[1]	ND
PCB-1248 (Aroclor 1248)	SW8082	µg/WIPE	ND	[1]	ND	[1]	ND	[1]	ND
PCB-1254 (Aroclor 1254)	SW8082	µg/WIPE	ND	[1]	ND	[1]	ND	[1]	ND
PCB-1260 (Aroclor 1260)	SW8082	µg/WIPE	ND	[1]	ND	[1]	ND	[1]	ND

SGS Environmental Services, Inc Data
PCB Wipes

Taku Gardens Housing Project			
Fall 2005			
		Location	
		Sample ID	RK148-W
		Collection Date	2005
		Laboratory	SA
		Lab Sample ID	65012
		QC Type	S
Analyte	**Method**	**Units**	
PCB-1016 (Aroclor 1016)	SW8082	µg/WIPE	[1]
PCB-1221 (Aroclor 1221)	SW8082	µg/WIPE	[1]
PCB-1232 (Aroclor 1232)	SW8082	µg/WIPE	[1]
PCB-1242 (Aroclor 1242)	SW8082	µg/WIPE	[1]
PCB-1248 (Aroclor 1248)	SW8082	µg/WIPE	[1]
PCB-1254 (Aroclor 1254)	SW8082	µg/WIPE	[1]
PCB-1260 (Aroclor 1260)	SW8082	µg/WIPE	[1]

SGS Environmental Services, Inc Data
PCB Wipes

Taku Gardens Housing Project									
Fall 2005									
		Location							
		Sample ID	05FTW-TRK17439-W		05FTW-TRK352-W		05FTW-TRK420-W		05FTW-T
		Collection Date	9/4/2005		9/3/2005		9/2/2005		9/2/2
		Laboratory	SGSA		SGSA		SGSA		SG
		Lab Sample ID	1055767001		1055765034		1055765016		10557
		QC Type	CS		CS		CS		C
Analyte	**Method**	**Units**							
PCB-1016 (Aroclor 1016)	SW8082	µg/WIPE	ND	[1]	ND	[1]	ND	[1]	ND
PCB-1221 (Aroclor 1221)	SW8082	µg/WIPE	ND	[1]	ND	[1]	ND	[1]	ND
PCB-1232 (Aroclor 1232)	SW8082	µg/WIPE	ND	[1]	ND	[1]	ND	[1]	ND
PCB-1242 (Aroclor 1242)	SW8082	µg/WIPE	ND	[1]	ND	[1]	ND	[1]	ND
PCB-1248 (Aroclor 1248)	SW8082	µg/WIPE	ND	[1]	ND	[1]	ND	[1]	ND
PCB-1254 (Aroclor 1254)	SW8082	µg/WIPE	ND	[1]	ND	[1]	ND	[1]	ND
PCB-1260 (Aroclor 1260)	SW8082	µg/WIPE	ND	[1]	ND	[1]	ND	[1]	ND

SGS Environmental Services, Inc Data
PCB Wipes

Taku Gardens Housing Project			
Fall 2005			
		Location	
		Sample ID	RK484-W
		Collection Date	2005
		Laboratory	SA
		Lab Sample ID	65013
		QC Type	S
Analyte	**Method**	**Units**	
PCB-1016 (Aroclor 1016)	SW8082	µg/WIPE	[1]
PCB-1221 (Aroclor 1221)	SW8082	µg/WIPE	[1]
PCB-1232 (Aroclor 1232)	SW8082	µg/WIPE	[1]
PCB-1242 (Aroclor 1242)	SW8082	µg/WIPE	[1]
PCB-1248 (Aroclor 1248)	SW8082	µg/WIPE	[1]
PCB-1254 (Aroclor 1254)	SW8082	µg/WIPE	[1]
PCB-1260 (Aroclor 1260)	SW8082	µg/WIPE	[1]

SGS Environmental Services, Inc Data
PCB Wipes

Taku Gardens Housing Project									
Fall 2005									
		Location							
		Sample ID	05FTW-TRK5794-W		05FTW-TRK627-W		05FTW-TRK6776-W		05FTW-T
		Collection Date	9/2/2005		9/2/2005		9/3/2005		9/3/2
		Laboratory	SGSA		SGSA		SGSA		SG
		Lab Sample ID	1055765002		1055765009		1055765038		10557
		QC Type	CS		CS		CS		C
Analyte	**Method**	**Units**							
PCB-1016 (Aroclor 1016)	SW8082	µg/WIPE	ND	[1]	ND	[1]	ND	[1]	ND
PCB-1221 (Aroclor 1221)	SW8082	µg/WIPE	ND	[1]	ND	[1]	ND	[1]	ND
PCB-1232 (Aroclor 1232)	SW8082	µg/WIPE	ND	[1]	ND	[1]	ND	[1]	ND
PCB-1242 (Aroclor 1242)	SW8082	µg/WIPE	ND	[1]	ND	[1]	ND	[1]	ND
PCB-1248 (Aroclor 1248)	SW8082	µg/WIPE	ND	[1]	ND	[1]	ND	[1]	ND
PCB-1254 (Aroclor 1254)	SW8082	µg/WIPE	ND	[1]	ND	[1]	ND	[1]	ND
PCB-1260 (Aroclor 1260)	SW8082	µg/WIPE	ND	[1]	ND	[1]	ND	[1]	ND

SGS Environmental Services, Inc Data
PCB Wipes

Taku Gardens Housing Project			
Fall 2005			
		Location	
		Sample ID	RK712-W
		Collection Date	2005
		Laboratory	SA
		Lab Sample ID	65035
		QC Type	S
Analyte	**Method**	**Units**	
PCB-1016 (Aroclor 1016)	SW8082	µg/WIPE	[1]
PCB-1221 (Aroclor 1221)	SW8082	µg/WIPE	[1]
PCB-1232 (Aroclor 1232)	SW8082	µg/WIPE	[1]
PCB-1242 (Aroclor 1242)	SW8082	µg/WIPE	[1]
PCB-1248 (Aroclor 1248)	SW8082	µg/WIPE	[1]
PCB-1254 (Aroclor 1254)	SW8082	µg/WIPE	[1]
PCB-1260 (Aroclor 1260)	SW8082	µg/WIPE	[1]

SGS Environmental Services, Inc Data
PCB Wipes

Taku Gardens Housing Project									
Fall 2005									
		Location							
		Sample ID	05FTW-TRK7862-W		05FTW-TRK839-W		05FTW-TRK863-W		05FTW-TI
		Collection Date	9/2/2005		9/2/2005		9/3/2005		9/3/2
		Laboratory	SGSA		SGSA		SGSA		SG
		Lab Sample ID	1055765001		1055765011		1055765042		10557
		QC Type	CS		CS		CS		C
Analyte	**Method**	**Units**							
PCB-1016 (Aroclor 1016)	SW8082	µg/WIPE	ND	[1]	ND	[1]	ND	[1]	ND
PCB-1221 (Aroclor 1221)	SW8082	µg/WIPE	ND	[1]	ND	[1]	ND	[1]	ND
PCB-1232 (Aroclor 1232)	SW8082	µg/WIPE	ND	[1]	ND	[1]	ND	[1]	ND
PCB-1242 (Aroclor 1242)	SW8082	µg/WIPE	ND	[1]	ND	[1]	ND	[1]	ND
PCB-1248 (Aroclor 1248)	SW8082	µg/WIPE	ND	[1]	ND	[1]	ND	[1]	ND
PCB-1254 (Aroclor 1254)	SW8082	µg/WIPE	ND	[1]	ND	[1]	ND	[1]	ND
PCB-1260 (Aroclor 1260)	SW8082	µg/WIPE	ND	[1]	ND	[1]	ND	[1]	ND

SGS Environmental Services, Inc Data
PCB Wipes

Taku Gardens Housing Project			
Fall 2005			
		Location	
		Sample ID	RK9-38-W
		Collection Date	2005
		Laboratory	SA
		Lab Sample ID	65043
		QC Type	S
Analyte	**Method**	**Units**	
PCB-1016 (Aroclor 1016)	SW8082	µg/WIPE	[1]
PCB-1221 (Aroclor 1221)	SW8082	µg/WIPE	[1]
PCB-1232 (Aroclor 1232)	SW8082	µg/WIPE	[1]
PCB-1242 (Aroclor 1242)	SW8082	µg/WIPE	[1]
PCB-1248 (Aroclor 1248)	SW8082	µg/WIPE	[1]
PCB-1254 (Aroclor 1254)	SW8082	µg/WIPE	[1]
PCB-1260 (Aroclor 1260)	SW8082	µg/WIPE	[1]

SGS Environmental Services, Inc Data
PCB Wipes

Taku Gardens Housing Project									
Fall 2005									
		Location							
		Sample ID	05FTW-TRK995-W		05FTW-TRKD5C-W		05FTW-TRKLE0504-W		05FTW-TF
		Collection Date	9/2/2005		9/3/2005		9/4/2005		9/14/
		Laboratory	SGSA		SGSA		SGSA		SG
		Lab Sample ID	1055765014		1055765045		1055767007		10560
		QC Type	CS		CS		CS		C
Analyte	**Method**	**Units**							
PCB-1016 (Aroclor 1016)	SW8082	µg/WIPE	ND	[1]	ND	[1]	ND	[1]	ND
PCB-1221 (Aroclor 1221)	SW8082	µg/WIPE	ND	[1]	ND	[1]	ND	[1]	ND
PCB-1232 (Aroclor 1232)	SW8082	µg/WIPE	ND	[1]	ND	[1]	ND	[1]	ND
PCB-1242 (Aroclor 1242)	SW8082	µg/WIPE	ND	[1]	ND	[1]	ND	[1]	ND
PCB-1248 (Aroclor 1248)	SW8082	µg/WIPE	ND	[1]	ND	[1]	ND	[1]	ND
PCB-1254 (Aroclor 1254)	SW8082	µg/WIPE	ND	[1]	ND	[1]	ND	[1]	ND
PCB-1260 (Aroclor 1260)	SW8082	µg/WIPE	ND	[1]	ND	[1]	ND	[1]	ND

SGS Environmental Services, Inc Data
PCB Wipes

Taku Gardens Housing Project			
Fall 2005			
		Location	
		Sample ID	L-1843-W
		Collection Date	2005
		Laboratory	SA
		Lab Sample ID	74016
		QC Type	S
Analyte	**Method**	**Units**	
PCB-1016 (Aroclor 1016)	SW8082	µg/WIPE	[1]
PCB-1221 (Aroclor 1221)	SW8082	µg/WIPE	[1]
PCB-1232 (Aroclor 1232)	SW8082	µg/WIPE	[1]
PCB-1242 (Aroclor 1242)	SW8082	µg/WIPE	[1]
PCB-1248 (Aroclor 1248)	SW8082	µg/WIPE	[1]
PCB-1254 (Aroclor 1254)	SW8082	µg/WIPE	[1]
PCB-1260 (Aroclor 1260)	SW8082	µg/WIPE	[1]

SGS Environmental Services, Inc Data
PCB Wipes

Taku Gardens Housing Project									
Fall 2005									
		Location							
		Sample ID	05FTW-TRL-5962-W		05FTW-TRL-7435-W		05FTW-TRL-864-W		05FTW-TI
		Collection Date	9/14/2005		9/13/2005		9/14/2005		9/3/2
		Laboratory	SGSA		SGSA		SGSA		SG
		Lab Sample ID	1056074017		1055989010		1056074015		10557
		QC Type	CS		CS		CS		C
Analyte	**Method**	**Units**							
PCB-1016 (Aroclor 1016)	SW8082	µg/WIPE	ND	[1]	ND	[1]	ND	[1]	ND
PCB-1221 (Aroclor 1221)	SW8082	µg/WIPE	ND	[1]	ND	[1]	ND	[1]	ND
PCB-1232 (Aroclor 1232)	SW8082	µg/WIPE	ND	[1]	ND	[1]	ND	[1]	ND
PCB-1242 (Aroclor 1242)	SW8082	µg/WIPE	ND	[1]	ND	[1]	ND	[1]	ND
PCB-1248 (Aroclor 1248)	SW8082	µg/WIPE	ND	[1]	ND	[1]	ND	[1]	ND
PCB-1254 (Aroclor 1254)	SW8082	µg/WIPE	ND	[1]	ND	[1]	ND	[1]	ND
PCB-1260 (Aroclor 1260)	SW8082	µg/WIPE	ND	[1]	ND	[1]	ND	[1]	ND

SGS Environmental Services, Inc Data
PCB Wipes

Taku Gardens Housing Project			
Fall 2005			
		Location	
		Sample ID	RL1117-W
		Collection Date	2005
		Laboratory	SA
		Lab Sample ID	65033
		QC Type	S
Analyte	**Method**	**Units**	
PCB-1016 (Aroclor 1016)	SW8082	µg/WIPE	[1]
PCB-1221 (Aroclor 1221)	SW8082	µg/WIPE	[1]
PCB-1232 (Aroclor 1232)	SW8082	µg/WIPE	[1]
PCB-1242 (Aroclor 1242)	SW8082	µg/WIPE	[1]
PCB-1248 (Aroclor 1248)	SW8082	µg/WIPE	[1]
PCB-1254 (Aroclor 1254)	SW8082	µg/WIPE	[1]
PCB-1260 (Aroclor 1260)	SW8082	µg/WIPE	[1]

SGS Environmental Services, Inc Data
PCB Wipes

Taku Gardens Housing Project									
Fall 2005									
		Location							
		Sample ID	05FTW-TRL13931-W		05FTW-TRL1817-W		05FTW-TRL2829-W		05FTW-TI
		Collection Date	9/3/2005		9/4/2005		9/4/2005		9/4/2
		Laboratory	SGSA		SGSA		SGSA		SG
		Lab Sample ID	1055765036		1055767008		1055767011		10557
		QC Type	CS		CS		CS		C
Analyte	**Method**	**Units**							
PCB-1016 (Aroclor 1016)	SW8082	µg/WIPE	ND	[1]	ND	[1]	ND	[1]	ND
PCB-1221 (Aroclor 1221)	SW8082	µg/WIPE	ND	[1]	ND	[1]	ND	[1]	ND
PCB-1232 (Aroclor 1232)	SW8082	µg/WIPE	ND	[1]	ND	[1]	ND	[1]	ND
PCB-1242 (Aroclor 1242)	SW8082	µg/WIPE	ND	[1]	ND	[1]	ND	[1]	ND
PCB-1248 (Aroclor 1248)	SW8082	µg/WIPE	ND	[1]	ND	[1]	ND	[1]	ND
PCB-1254 (Aroclor 1254)	SW8082	µg/WIPE	ND	[1]	ND	[1]	ND	[1]	ND
PCB-1260 (Aroclor 1260)	SW8082	µg/WIPE	ND	[1]	ND	[1]	ND	[1]	ND

SGS Environmental Services, Inc Data
PCB Wipes

Taku Gardens Housing Project			
Fall 2005			
		Location	
		Sample ID	RL4171-W
		Collection Date	2005
		Laboratory	SA
		Lab Sample ID	67005
		QC Type	S
Analyte	**Method**	**Units**	
PCB-1016 (Aroclor 1016)	SW8082	µg/WIPE	[1]
PCB-1221 (Aroclor 1221)	SW8082	µg/WIPE	[1]
PCB-1232 (Aroclor 1232)	SW8082	µg/WIPE	[1]
PCB-1242 (Aroclor 1242)	SW8082	µg/WIPE	[1]
PCB-1248 (Aroclor 1248)	SW8082	µg/WIPE	[1]
PCB-1254 (Aroclor 1254)	SW8082	µg/WIPE	[1]
PCB-1260 (Aroclor 1260)	SW8082	µg/WIPE	[1]

SGS Environmental Services, Inc Data
PCB Wipes

Taku Gardens Housing Project									
Fall 2005									
		Location							
		Sample ID	05FTW-TRL4404-W		05FTW-TRL5794-W		05FTW-TRL7376-W		05FTW-TI
		Collection Date	9/4/2005		9/2/2005		9/4/2005		9/3/2
		Laboratory	SGSA		SGSA		SGSA		SG
		Lab Sample ID	1055767009		1055765018		1055767003		10557
		QC Type	CS		CS		CS		C
Analyte	**Method**	**Units**							
PCB-1016 (Aroclor 1016)	SW8082	µg/WIPE	ND	[1]	ND	[1]	ND	[1]	ND
PCB-1221 (Aroclor 1221)	SW8082	µg/WIPE	ND	[1]	ND	[1]	ND	[1]	ND
PCB-1232 (Aroclor 1232)	SW8082	µg/WIPE	ND	[1]	ND	[1]	ND	[1]	ND
PCB-1242 (Aroclor 1242)	SW8082	µg/WIPE	ND	[1]	ND	[1]	ND	[1]	ND
PCB-1248 (Aroclor 1248)	SW8082	µg/WIPE	ND	[1]	ND	[1]	ND	[1]	ND
PCB-1254 (Aroclor 1254)	SW8082	µg/WIPE	ND	[1]	ND	[1]	ND	[1]	ND
PCB-1260 (Aroclor 1260)	SW8082	µg/WIPE	ND	[1]	ND	[1]	ND	[1]	ND

SGS Environmental Services, Inc Data
PCB Wipes

Taku Gardens Housing Project			
Fall 2005			
		Location	
		Sample ID	RL7750-W
		Collection Date	2005
		Laboratory	SA
		Lab Sample ID	65032
		QC Type	S
Analyte	**Method**	**Units**	
PCB-1016 (Aroclor 1016)	SW8082	µg/WIPE	[1]
PCB-1221 (Aroclor 1221)	SW8082	µg/WIPE	[1]
PCB-1232 (Aroclor 1232)	SW8082	µg/WIPE	[1]
PCB-1242 (Aroclor 1242)	SW8082	µg/WIPE	[1]
PCB-1248 (Aroclor 1248)	SW8082	µg/WIPE	[1]
PCB-1254 (Aroclor 1254)	SW8082	µg/WIPE	[1]
PCB-1260 (Aroclor 1260)	SW8082	µg/WIPE	[1]

SGS Environmental Services, Inc Data
PCB Wipes

Taku Gardens Housing Project								
Fall 2005								
		Location						
		Sample ID	05FTW-TRL7862-W		05FTW-TRL9-001-W		05FTW-TRLL1017-W	
		Collection Date	9/2/2005		9/3/2005		9/4/2005	
		Laboratory	SGSA		SGSA		SGSA	
		Lab Sample ID	1055765008		1055765040		1055767006	
		QC Type	CS		CS		CS	
Analyte	**Method**	**Units**						
PCB-1016 (Aroclor 1016)	SW8082	µg/WIPE	ND	[1]	ND	[1]	ND	[1]
PCB-1221 (Aroclor 1221)	SW8082	µg/WIPE	ND	[1]	ND	[1]	ND	[1]
PCB-1232 (Aroclor 1232)	SW8082	µg/WIPE	ND	[1]	ND	[1]	ND	[1]
PCB-1242 (Aroclor 1242)	SW8082	µg/WIPE	ND	[1]	ND	[1]	ND	[1]
PCB-1248 (Aroclor 1248)	SW8082	µg/WIPE	ND	[1]	ND	[1]	ND	[1]
PCB-1254 (Aroclor 1254)	SW8082	µg/WIPE	ND	[1]	ND	[1]	ND	[1]
PCB-1260 (Aroclor 1260)	SW8082	µg/WIPE	ND	[1]	ND	[1]	ND	[1]

SGS Environmental Services, Inc Data
PCB Soils

Taku Gardens Housing Project										
Fall 2005										
		Location								
		Sample ID	05FTW-PP2N3-SO		05FTW-PP2S1-SO		05FTW-PP3N2-SO		05FTW-PP3S3-SO	
		Collection Date	9/9/2005		9/8/2005		9/9/2005		9/8/2005	
		Laboratory	SGSA		SGSA		SGSA		SGSA	
		Lab Sample ID	1055914026		1055914003		1055914027		1055914021	
		QC Type	CS		CS		CS		CS	
Analyte	**Method**	**Units**								
PCB-1016 (Aroclor 1016)	SW8082	µg/kg	ND	[54]	ND	[54.5]	ND	[51]	ND	[53]
PCB-1221 (Aroclor 1221)	SW8082	µg/kg	ND	[54]	ND	[54.5]	ND	[51]	ND	[53]
PCB-1232 (Aroclor 1232)	SW8082	µg/kg	ND	[54]	ND	[54.5]	ND	[51]	ND	[53]
PCB-1242 (Aroclor 1242)	SW8082	µg/kg	ND	[54]	ND	[54.5]	ND	[51]	ND	[53]
PCB-1248 (Aroclor 1248)	SW8082	µg/kg	ND	[54]	ND	[54.5]	ND	[51]	ND	[53]
PCB-1254 (Aroclor 1254)	SW8082	µg/kg	ND	[54]	ND	[54.5]	ND	[51]	ND	[53]
PCB-1260 (Aroclor 1260)	SW8082	µg/kg	ND	[54]	21.3	[54.5] J	ND	[51]	ND	[53]

SGS Environmental Services, Inc Data
PCB Soils

Taku Gardens Housing Project										
Fall 2005										
		Location								
		Sample ID	05FTW-PP4N2-SO		05FTW-PP4S1-SO		05FTW-PP4S3-SO		05FTW-PP5N3-SO	
		Collection Date	9/9/2005		9/8/2005		9/10/2005		9/9/2005	
		Laboratory	SGSA		SGSA		SGSA		SGSA	
		Lab Sample ID	1055914028		1055914005		1055921050		1055914029	
		QC Type	CS		CS		CS		CS	
Analyte	**Method**	**Units**								
PCB-1016 (Aroclor 1016)	SW8082	µg/kg	ND	[60.5]	ND	[54.5]	ND	[54]	ND	[59]
PCB-1221 (Aroclor 1221)	SW8082	µg/kg	ND	[60.5]	ND	[54.5]	ND	[54]	ND	[59]
PCB-1232 (Aroclor 1232)	SW8082	µg/kg	ND	[60.5]	ND	[54.5]	ND	[54]	ND	[59]
PCB-1242 (Aroclor 1242)	SW8082	µg/kg	ND	[60.5]	ND	[54.5]	ND	[54]	ND	[59]
PCB-1248 (Aroclor 1248)	SW8082	µg/kg	ND	[60.5]	ND	[54.5]	ND	[54]	ND	[59]
PCB-1254 (Aroclor 1254)	SW8082	µg/kg	ND	[60.5]	ND	[54.5]	ND	[54]	ND	[59]
PCB-1260 (Aroclor 1260)	SW8082	µg/kg	ND	[60.5]	ND	[54.5]	ND	[54]	ND	[59]

SGS Environmental Services, Inc Data
PCB Soils

Taku Gardens Housing Project										
Fall 2005										
		Location								
		Sample ID	05FTW-PP5S1-SO		05FTW-PP6N1-SO		05FTW-PP6S2-SO		05FTW-PP7N2-SO	
		Collection Date	9/8/2005		9/9/2005		9/8/2005		9/9/2005	
		Laboratory	SGSA		SGSA		SGSA		SGSA	
		Lab Sample ID	1055914017		1055914030		1055914019		1055914042	
		QC Type	CS		CS		CS		CS	
Analyte	**Method**	**Units**								
PCB-1016 (Aroclor 1016)	SW8082	µg/kg	ND	[54.3]	ND	[58.5]	ND	[58.9]	ND	[53.7]
PCB-1221 (Aroclor 1221)	SW8082	µg/kg	ND	[54.3]	ND	[58.5]	ND	[58.9]	ND	[53.7]
PCB-1232 (Aroclor 1232)	SW8082	µg/kg	ND	[54.3]	ND	[58.5]	ND	[58.9]	ND	[53.7]
PCB-1242 (Aroclor 1242)	SW8082	µg/kg	ND	[54.3]	ND	[58.5]	ND	[58.9]	ND	[53.7]
PCB-1248 (Aroclor 1248)	SW8082	µg/kg	ND	[54.3]	ND	[58.5]	ND	[58.9]	ND	[53.7]
PCB-1254 (Aroclor 1254)	SW8082	µg/kg	ND	[54.3]	ND	[58.5]	ND	[58.9]	ND	[53.7]
PCB-1260 (Aroclor 1260)	SW8082	µg/kg	ND	[54.3]	ND	[58.5]	ND	[58.9]	ND	[53.7]

SGS Environmental Services, Inc Data
PCB Soils

Taku Gardens Housing Project										
Fall 2005										
		Location								
		Sample ID	05FTW-PP7S1-SO		05FTW-PP7S3-SO		05FTW-PP8S1-SO		05FTW-PP9S3-SO	
		Collection Date	9/9/2005		9/9/2005		9/9/2005		9/9/2005	
		Laboratory	SGSA		SGSA		SGSA		SGSA	
		Lab Sample ID	1055914041		1055989021		1055914043		1055914044	
		QC Type	CS		CS		CS		CS	
Analyte	**Method**	**Units**								
PCB-1016 (Aroclor 1016)	SW8082	µg/kg	ND	[54.4]	ND	[55.2]	ND	[52.6]	ND	[53.6]
PCB-1221 (Aroclor 1221)	SW8082	µg/kg	ND	[54.4]	ND	[55.2]	ND	[52.6]	ND	[53.6]
PCB-1232 (Aroclor 1232)	SW8082	µg/kg	ND	[54.4]	ND	[55.2]	ND	[52.6]	ND	[53.6]
PCB-1242 (Aroclor 1242)	SW8082	µg/kg	ND	[54.4]	ND	[55.2]	ND	[52.6]	ND	[53.6]
PCB-1248 (Aroclor 1248)	SW8082	µg/kg	ND	[54.4]	ND	[55.2]	ND	[52.6]	ND	[53.6]
PCB-1254 (Aroclor 1254)	SW8082	µg/kg	ND	[54.4]	ND	[55.2]	ND	[52.6]	ND	[53.6]
PCB-1260 (Aroclor 1260)	SW8082	µg/kg	ND	[54.4]	ND	[55.2]	ND	[52.6]	ND	[53.6]

SGS Environmental Services, Inc Data
PCB Soils

Taku Gardens Housing Project										
Fall 2005										
		Location								
		Sample ID	05FTW-SWCE1-1-SO		05FTW-SWCSP-1-SO		05FTW-SWCSP-2-SO		05FTW-SWCSP-3-SO	
		Collection Date	9/12/2005		9/8/2005		9/8/2005		9/8/2005	
		Laboratory	SGSA		SGSA		SGSA		SGSA	
		Lab Sample ID	1055949040		1055914022		1055914023		1055914024	
		QC Type	CS		CS		CS		CS	
Analyte	**Method**	**Units**								
PCB-1016 (Aroclor 1016)	SW8082	µg/kg	ND	[58.2]	ND	[58.1]	ND	[58.7]	ND	[56.6]
PCB-1221 (Aroclor 1221)	SW8082	µg/kg	ND	[58.2]	ND	[58.1]	ND	[58.7]	ND	[56.6]
PCB-1232 (Aroclor 1232)	SW8082	µg/kg	ND	[58.2]	ND	[58.1]	ND	[58.7]	ND	[56.6]
PCB-1242 (Aroclor 1242)	SW8082	µg/kg	ND	[58.2]	ND	[58.1]	ND	[58.7]	ND	[56.6]
PCB-1248 (Aroclor 1248)	SW8082	µg/kg	ND	[58.2]	ND	[58.1]	ND	[58.7]	ND	[56.6]
PCB-1254 (Aroclor 1254)	SW8082	µg/kg	ND	[58.2]	ND	[58.1]	ND	[58.7]	ND	[56.6]
PCB-1260 (Aroclor 1260)	SW8082	µg/kg	ND	[58.2]	ND	[58.1]	ND	[58.7]	ND	[56.6]

SGS Environmental Services, Inc Data
PCB Soils

Taku Gardens Housing Project										
Fall 2005										
		Location								
		Sample ID	05FTW-SWCSP-4-SO		05FTW-TGHP-10-BH11-SO		05FTW-TGHP-10-BH12-SO		05FTW-TGHP-10-BH13-SO	
		Collection Date	9/8/2005		7/28/2005		7/28/2005		7/28/2005	
		Laboratory	SGSA		SGSA		SGSA		SGSA	
		Lab Sample ID	1055914025		1054567002		1054567004		1054567006	
		QC Type	CS		CS		CS		CS	
Analyte	**Method**	**Units**								
PCB-1016 (Aroclor 1016)	SW8082	µg/kg	ND	[57.7]	ND	[50.9]	ND	[50.9]	ND	[56.4]
PCB-1221 (Aroclor 1221)	SW8082	µg/kg	ND	[57.7]	ND	[50.9]	ND	[50.9]	ND	[56.4]
PCB-1232 (Aroclor 1232)	SW8082	µg/kg	ND	[57.7]	ND	[50.9]	ND	[50.9]	ND	[56.4]
PCB-1242 (Aroclor 1242)	SW8082	µg/kg	ND	[57.7]	ND	[50.9]	ND	[50.9]	ND	[56.4]
PCB-1248 (Aroclor 1248)	SW8082	µg/kg	ND	[57.7]	ND	[50.9]	ND	[50.9]	ND	[56.4]
PCB-1254 (Aroclor 1254)	SW8082	µg/kg	ND	[57.7]	ND	[50.9]	ND	[50.9]	ND	[56.4]
PCB-1260 (Aroclor 1260)	SW8082	µg/kg	ND	[57.7]	ND	[50.9]	ND	[50.9]	ND	[56.4]

SGS Environmental Services, Inc Data
PCB Soils

Taku Gardens Housing Project										
Fall 2005										
		Location								
		Sample ID	05FTW-TGHP-10-BH14-SO		05FTW-TGHP-10-BH15-SO		05FTW-TGHP-10-BH16-SO		05FTW-TGHP-10-BH17-SO	
		Collection Date	7/28/2005		7/28/2005		7/28/2005		7/28/2005	
		Laboratory	SGSA		SGSA		SGSA		SGSA	
		Lab Sample ID	1054567009		1054567011		1054567014		1054567016	
		QC Type	CS		CS		CS		CS	
Analyte	**Method**	**Units**								
PCB-1016 (Aroclor 1016)	SW8082	µg/kg	ND	[48.2]	ND	[49.5]	ND	[50.8]	ND	[49.4]
PCB-1221 (Aroclor 1221)	SW8082	µg/kg	ND	[48.2]	ND	[49.5]	ND	[50.8]	ND	[49.4]
PCB-1232 (Aroclor 1232)	SW8082	µg/kg	ND	[48.2]	ND	[49.5]	ND	[50.8]	ND	[49.4]
PCB-1242 (Aroclor 1242)	SW8082	µg/kg	ND	[48.2]	ND	[49.5]	ND	[50.8]	ND	[49.4]
PCB-1248 (Aroclor 1248)	SW8082	µg/kg	ND	[48.2]	ND	[49.5]	ND	[50.8]	ND	[49.4]
PCB-1254 (Aroclor 1254)	SW8082	µg/kg	ND	[48.2]	ND	[49.5]	ND	[50.8]	ND	[49.4]
PCB-1260 (Aroclor 1260)	SW8082	µg/kg	ND	[48.2]	ND	[49.5]	ND	[50.8]	ND	[49.4]

SGS Environmental Services, Inc Data
PCB Soils

Taku Gardens Housing Project										
Fall 2005										
		Location								
		Sample ID	05FTW-TGHP-10-BH18-SO		05FTW-TGHP-12-BH13-SO		05FTW-TGHP-12-BH16-SO		05FTW-TGHP-4348-5-1	
		Collection Date	7/28/2005		7/28/2005		7/28/2005		9/7/2005	
		Laboratory	SGSA		SGSA		SGSA		SGSA	
		Lab Sample ID	1054567018		1054567007		1054567012		1055849001	
		QC Type	CS		CS		CS		CS	
Analyte	**Method**	**Units**								
PCB-1016 (Aroclor 1016)	SW8082	µg/kg	ND	[64.3]	ND	[61.3]	ND	[55.5]	ND	[69.3]
PCB-1221 (Aroclor 1221)	SW8082	µg/kg	ND	[64.3]	ND	[61.3]	ND	[55.5]	ND	[69.3]
PCB-1232 (Aroclor 1232)	SW8082	µg/kg	ND	[64.3]	ND	[61.3]	ND	[55.5]	ND	[69.3]
PCB-1242 (Aroclor 1242)	SW8082	µg/kg	ND	[64.3]	ND	[61.3]	ND	[55.5]	ND	[69.3]
PCB-1248 (Aroclor 1248)	SW8082	µg/kg	ND	[64.3]	ND	[61.3]	ND	[55.5]	ND	[69.3]
PCB-1254 (Aroclor 1254)	SW8082	µg/kg	ND	[64.3]	ND	[61.3]	ND	[55.5]	ND	[69.3]
PCB-1260 (Aroclor 1260)	SW8082	µg/kg	ND	[64.3]	ND	[61.3]	ND	[55.5]	ND	[69.3]

SGS Environmental Services, Inc Data
PCB Soils

Taku Gardens Housing Project										
Fall 2005										
		Location								
		Sample ID	05FTW-TGHP-4348-5-2		05FTW-TGHP-4348-5-3		05FTW-TGHP-4394-S-1		05FTW-TGHP-4394-S-2	
		Collection Date	9/7/2005		9/7/2005		9/7/2005		9/7/2005	
		Laboratory	SGSA		SGSA		SGSA		SGSA	
		Lab Sample ID	1055849002		1055849003		1055849037		1055849038	
		QC Type	CS		CS		CS		CS	
Analyte	**Method**	**Units**								
PCB-1016 (Aroclor 1016)	SW8082	µg/kg	ND	[129]	ND	[62]	ND	[56.5]	ND	[58.4]
PCB-1221 (Aroclor 1221)	SW8082	µg/kg	ND	[129]	ND	[62]	ND	[56.5]	ND	[58.4]
PCB-1232 (Aroclor 1232)	SW8082	µg/kg	ND	[129]	ND	[62]	ND	[56.5]	ND	[58.4]
PCB-1242 (Aroclor 1242)	SW8082	µg/kg	ND	[129]	ND	[62]	ND	[56.5]	ND	[58.4]
PCB-1248 (Aroclor 1248)	SW8082	µg/kg	ND	[129]	ND	[62]	ND	[56.5]	ND	[58.4]
PCB-1254 (Aroclor 1254)	SW8082	µg/kg	ND	[129]	ND	[62]	ND	[56.5]	ND	[58.4]
PCB-1260 (Aroclor 1260)	SW8082	µg/kg	61.8	[129] J	ND	[62]	117	[56.5]	174	[58.4]

SGS Environmental Services, Inc Data
PCB Soils

Taku Gardens Housing Project										
Fall 2005										
		Location								
		Sample ID	05FTW-TGHP-4394-S-3		05FTW-TGHP-4394-S-4		05FTW-TGHP-4394-S-5		05FTW-TGHP-4394-S-6	
		Collection Date	9/7/2005		9/7/2005		9/7/2005		9/7/2005	
		Laboratory	SGSA		SGSA		SGSA		SGSA	
		Lab Sample ID	1055849039		1055849040		1055849041		1055849042	
		QC Type	CS		CS		CS		CS	
Analyte	**Method**	**Units**								
PCB-1016 (Aroclor 1016)	SW8082	µg/kg	ND	[58.8]	ND	[62]	ND	[56.9]	ND	[57.5]
PCB-1221 (Aroclor 1221)	SW8082	µg/kg	ND	[58.8]	ND	[62]	ND	[56.9]	ND	[57.5]
PCB-1232 (Aroclor 1232)	SW8082	µg/kg	ND	[58.8]	ND	[62]	ND	[56.9]	ND	[57.5]
PCB-1242 (Aroclor 1242)	SW8082	µg/kg	ND	[58.8]	ND	[62]	ND	[56.9]	ND	[57.5]
PCB-1248 (Aroclor 1248)	SW8082	µg/kg	ND	[58.8]	ND	[62]	ND	[56.9]	ND	[57.5]
PCB-1254 (Aroclor 1254)	SW8082	µg/kg	ND	[58.8]	ND	[62]	ND	[56.9]	ND	[57.5]
PCB-1260 (Aroclor 1260)	SW8082	µg/kg	106	[58.8]	93.1	[62]	566	[56.9]	275	[57.5]

SGS Environmental Services, Inc Data
PCB Soils

Taku Gardens Housing Project										
Fall 2005										
		Location								
		Sample ID	05FTW-TGHP-8-BH11-SO		05FTW-TGHP-8-BH12-SO		05FTW-TGHP-8-BH13-SO		05FTW-TGHP-8-BH14-SO	
		Collection Date	7/28/2005		7/28/2005		7/28/2005		7/28/2005	
		Laboratory	SGSA		SGSA		SGSA		SGSA	
		Lab Sample ID	1054567001		1054567003		1054567005		1054567008	
		QC Type	CS		CS		CS		CS	
Analyte	**Method**	**Units**								
PCB-1016 (Aroclor 1016)	SW8082	µg/kg	ND	[51.7]	ND	[50.9]	ND	[50.3]	ND	[49.8]
PCB-1221 (Aroclor 1221)	SW8082	µg/kg	ND	[51.7]	ND	[50.9]	ND	[50.3]	ND	[49.8]
PCB-1232 (Aroclor 1232)	SW8082	µg/kg	ND	[51.7]	ND	[50.9]	ND	[50.3]	ND	[49.8]
PCB-1242 (Aroclor 1242)	SW8082	µg/kg	ND	[51.7]	ND	[50.9]	ND	[50.3]	ND	[49.8]
PCB-1248 (Aroclor 1248)	SW8082	µg/kg	ND	[51.7]	ND	[50.9]	ND	[50.3]	ND	[49.8]
PCB-1254 (Aroclor 1254)	SW8082	µg/kg	ND	[51.7]	ND	[50.9]	ND	[50.3]	ND	[49.8]
PCB-1260 (Aroclor 1260)	SW8082	µg/kg	ND	[51.7]	ND	[50.9]	ND	[50.3]	ND	[49.8]

SGS Environmental Services, Inc Data
PCB Soils

Taku Gardens Housing Project										
Fall 2005										
		Location								
		Sample ID	05FTW-TGHP-8-BH15-SO		05FTW-TGHP-8-BH16-SO		05FTW-TGHP-8-BH17-SO		05FTW-TGHP-8-BH18-SO	
		Collection Date	7/28/2005		7/28/2005		7/28/2005		7/28/2005	
		Laboratory	SGSA		SGSA		SGSA		SGSA	
		Lab Sample ID	1054567010		1054567013		1054567015		1054567017	
		QC Type	CS		CS		CS		CS	
Analyte	**Method**	**Units**								
PCB-1016 (Aroclor 1016)	SW8082	µg/kg	ND	[48.2]	ND	[52.3]	ND	[53.2]	ND	[54.7]
PCB-1221 (Aroclor 1221)	SW8082	µg/kg	ND	[48.2]	ND	[52.3]	ND	[53.2]	ND	[54.7]
PCB-1232 (Aroclor 1232)	SW8082	µg/kg	ND	[48.2]	ND	[52.3]	ND	[53.2]	ND	[54.7]
PCB-1242 (Aroclor 1242)	SW8082	µg/kg	ND	[48.2]	ND	[52.3]	ND	[53.2]	ND	[54.7]
PCB-1248 (Aroclor 1248)	SW8082	µg/kg	ND	[48.2]	ND	[52.3]	ND	[53.2]	ND	[54.7]
PCB-1254 (Aroclor 1254)	SW8082	µg/kg	ND	[48.2]	ND	[52.3]	ND	[53.2]	ND	[54.7]
PCB-1260 (Aroclor 1260)	SW8082	µg/kg	ND	[48.2]	ND	[52.3]	ND	[53.2]	ND	[54.7]

SGS Environmental Services, Inc Data
PCB Soils

Taku Gardens Housing Project										
Fall 2005										
		Location								
		Sample ID	05FTW-TGHR-5203-SO		05FTW-TGSP-2N1-SO		05FTW-TGSP-2N2-SO		05FTW-TGSP-2S1-SO	
		Collection Date	9/2/2005		9/2/2005		9/2/2005		9/2/2005	
		Laboratory	SGSA		SGSA		SGSA		SGSA	
		Lab Sample ID	1055765025		1055765024		1055765027		1055765028	
		QC Type	CS		CS		CS		CS	
Analyte	**Method**	**Units**								
PCB-1016 (Aroclor 1016)	SW8082	µg/kg	ND	[74.3]	ND	[52.1]	ND	[58.5]	ND	[56.2]
PCB-1221 (Aroclor 1221)	SW8082	µg/kg	ND	[74.3]	ND	[52.1]	ND	[58.5]	ND	[56.2]
PCB-1232 (Aroclor 1232)	SW8082	µg/kg	ND	[74.3]	ND	[52.1]	ND	[58.5]	ND	[56.2]
PCB-1242 (Aroclor 1242)	SW8082	µg/kg	ND	[74.3]	ND	[52.1]	ND	[58.5]	ND	[56.2]
PCB-1248 (Aroclor 1248)	SW8082	µg/kg	ND	[74.3]	ND	[52.1]	ND	[58.5]	ND	[56.2]
PCB-1254 (Aroclor 1254)	SW8082	µg/kg	ND	[74.3]	ND	[52.1]	ND	[58.5]	ND	[56.2]
PCB-1260 (Aroclor 1260)	SW8082	µg/kg	ND	[74.3]	ND	[52.1]	ND	[58.5]	ND	[56.2]

SGS Environmental Services, Inc Data
PCB Soils

Taku Gardens Housing Project										
Fall 2005										
		Location								
		Sample ID	05FTW-TGSP-2S2-SO		05FTW-TGSP-A52-N3-0-24-SO		05FTW-TGSP-A52-NE1-0-24-S		05FTW-TGSP-A60-N1-SO	
		Collection Date	9/2/2005		8/31/2005		8/31/2005		9/3/2005	
		Laboratory	SGSA		SGSA		SGSA		SGSA	
		Lab Sample ID	1055765029		1055686006		1055686005		1055765055	
		QC Type	CS		CS		CS		CS	
Analyte	**Method**	**Units**								
PCB-1016 (Aroclor 1016)	SW8082	µg/kg	ND	[52.2]	ND	[57.2]	ND	[59.6]	ND	[53.4]
PCB-1221 (Aroclor 1221)	SW8082	µg/kg	ND	[52.2]	ND	[57.2]	ND	[59.6]	ND	[53.4]
PCB-1232 (Aroclor 1232)	SW8082	µg/kg	ND	[52.2]	ND	[57.2]	ND	[59.6]	ND	[53.4]
PCB-1242 (Aroclor 1242)	SW8082	µg/kg	ND	[52.2]	ND	[57.2]	ND	[59.6]	ND	[53.4]
PCB-1248 (Aroclor 1248)	SW8082	µg/kg	ND	[52.2]	ND	[57.2]	ND	[59.6]	ND	[53.4]
PCB-1254 (Aroclor 1254)	SW8082	µg/kg	ND	[52.2]	ND	[57.2]	ND	[59.6]	ND	[53.4]
PCB-1260 (Aroclor 1260)	SW8082	µg/kg	ND	[52.2]	875	[57.2]	123	[59.6]	ND	[53.4]

SGS Environmental Services, Inc Data
PCB Soils

Taku Gardens Housing Project										
Fall 2005										
		Location								
		Sample ID	05FTW-TGSP-A60-N2-SO		05FTW-TGSP-A60-N3-SO		05FTW-TGSP-A60-N4-SO		05FTW-TGSP54-NE-14-SO	
		Collection Date	9/3/2005		9/3/2005		9/3/2005		9/14/2005	
		Laboratory	SGSA		SGSA		SGSA		SGSA	
		Lab Sample ID	1055765054		1055765056		1055765057		1056149002	
		QC Type	CS		CS		CS		CS	
Analyte	**Method**	**Units**								
PCB-1016 (Aroclor 1016)	SW8082	µg/kg	ND	[59.7]	ND	[105]	ND	[59.4]	ND	[57.9]
PCB-1221 (Aroclor 1221)	SW8082	µg/kg	ND	[59.7]	ND	[105]	ND	[59.4]	ND	[57.9]
PCB-1232 (Aroclor 1232)	SW8082	µg/kg	ND	[59.7]	ND	[105]	ND	[59.4]	ND	[57.9]
PCB-1242 (Aroclor 1242)	SW8082	µg/kg	ND	[59.7]	ND	[105]	ND	[59.4]	ND	[57.9]
PCB-1248 (Aroclor 1248)	SW8082	µg/kg	ND	[59.7]	ND	[105]	ND	[59.4]	ND	[57.9]
PCB-1254 (Aroclor 1254)	SW8082	µg/kg	ND	[59.7]	ND	[105]	ND	[59.4]	ND	[57.9]
PCB-1260 (Aroclor 1260)	SW8082	µg/kg	ND	[59.7]	ND	[105]	161	[59.4]	ND	[57.9]

SGS Environmental Services, Inc Data
PCB Soils

Taku Gardens Housing Project										
Fall 2005										
		Location								
		Sample ID	05FTW-TGSP54-SE-14-SO		05FTW-TGSW-A37-W1-2-SO		05FTW-TGSW-A37-W2-2-SO		05FTW-TGSW-A37-W3-3-SO	
		Collection Date	9/14/2005		10/13/2005		10/13/2005		10/13/2005	
		Laboratory	SGSA		SGSA		SGSA		SGSA	
		Lab Sample ID	1056149001		1056486009		1056486010		1056486011	
		QC Type	CS		CS		CS		CS	
Analyte	**Method**	**Units**								
PCB-1016 (Aroclor 1016)	SW8082	µg/kg	ND	[56.5]	ND	[52.8]	ND	[52.2]	ND	[66.5]
PCB-1221 (Aroclor 1221)	SW8082	µg/kg	ND	[56.5]	ND	[52.8]	ND	[52.2]	ND	[66.5]
PCB-1232 (Aroclor 1232)	SW8082	µg/kg	ND	[56.5]	ND	[52.8]	ND	[52.2]	ND	[66.5]
PCB-1242 (Aroclor 1242)	SW8082	µg/kg	ND	[56.5]	ND	[52.8]	ND	[52.2]	ND	[66.5]
PCB-1248 (Aroclor 1248)	SW8082	µg/kg	ND	[56.5]	ND	[52.8]	ND	[52.2]	ND	[66.5]
PCB-1254 (Aroclor 1254)	SW8082	µg/kg	ND	[56.5]	ND	[52.8]	ND	[52.2]	ND	[66.5]
PCB-1260 (Aroclor 1260)	SW8082	µg/kg	ND	[56.5]	ND	[52.8]	ND	[52.2]	ND	[66.5]

SGS Environmental Services, Inc Data
PCB Soils

Taku Gardens Housing Project										
Fall 2005										
		Location								
		Sample ID	05FTW-TGSW-A39-E6-2-SO		05FTW-TGSW-A39-E7-2-SO		05FTW-TGSW-A39-E8-2-SO		05FTW-TGSW-A39-S3-2-SO	
		Collection Date	10/13/2005		10/13/2005		10/13/2005		10/13/2005	
		Laboratory	SGSA		SGSA		SGSA		SGSA	
		Lab Sample ID	1056486006		1056486007		1056486008		1056486003	
		QC Type	CS		CS		CS		CS	
Analyte	**Method**	**Units**								
PCB-1016 (Aroclor 1016)	SW8082	µg/kg	ND	[65.2]	ND	[52]	ND	[52.6]	ND	[52.7]
PCB-1221 (Aroclor 1221)	SW8082	µg/kg	ND	[65.2]	ND	[52]	ND	[52.6]	ND	[52.7]
PCB-1232 (Aroclor 1232)	SW8082	µg/kg	ND	[65.2]	ND	[52]	ND	[52.6]	ND	[52.7]
PCB-1242 (Aroclor 1242)	SW8082	µg/kg	ND	[65.2]	ND	[52]	ND	[52.6]	ND	[52.7]
PCB-1248 (Aroclor 1248)	SW8082	µg/kg	ND	[65.2]	ND	[52]	ND	[52.6]	ND	[52.7]
PCB-1254 (Aroclor 1254)	SW8082	µg/kg	ND	[65.2]	ND	[52]	ND	[52.6]	ND	[52.7]
PCB-1260 (Aroclor 1260)	SW8082	µg/kg	ND	[65.2]	ND	[52]	ND	[52.6]	ND	[52.7]

SGS Environmental Services, Inc Data
PCB Soils

Taku Gardens Housing Project										
Fall 2005										
		Location								
		Sample ID	05FTW-TGSW-A39-S4-2-SO		05FTW-TGSW-A39-S5-2-SO		05FTW-TGSW-A39-W1-3-SO		05FTW-TGSW-A39-W2-3-SO	
		Collection Date	10/13/2005		10/13/2005		10/13/2005		10/13/2005	
		Laboratory	SGSA		SGSA		SGSA		SGSA	
		Lab Sample ID	1056486004		1056486005		1056486001		1056486002	
		QC Type	CS		CS		CS		CS	
Analyte	**Method**	**Units**								
PCB-1016 (Aroclor 1016)	SW8082	µg/kg	ND	[67]	ND	[67.5]	ND	[51.8]	ND	[50.1]
PCB-1221 (Aroclor 1221)	SW8082	µg/kg	ND	[67]	ND	[67.5]	ND	[51.8]	ND	[50.1]
PCB-1232 (Aroclor 1232)	SW8082	µg/kg	ND	[67]	ND	[67.5]	ND	[51.8]	ND	[50.1]
PCB-1242 (Aroclor 1242)	SW8082	µg/kg	ND	[67]	ND	[67.5]	ND	[51.8]	ND	[50.1]
PCB-1248 (Aroclor 1248)	SW8082	µg/kg	ND	[67]	ND	[67.5]	ND	[51.8]	ND	[50.1]
PCB-1254 (Aroclor 1254)	SW8082	µg/kg	ND	[67]	ND	[67.5]	ND	[51.8]	ND	[50.1]
PCB-1260 (Aroclor 1260)	SW8082	µg/kg	ND	[67]	ND	[67.5]	ND	[51.8]	ND	[50.1]

SGS Environmental Services, Inc Data
PCB Soils

Taku Gardens Housing Project										
Fall 2005										
		Location								
		Sample ID	05FTW-TRH12232-SO		05FTW-TRK08-001-SO		05FTW-TRK500-SO		05FTW-TRKD5C-SO	
		Collection Date	9/4/2005		9/4/2005		9/2/2005		9/3/2005	
		Laboratory	SGSA		SGSA		SGSA		SGSA	
		Lab Sample ID	1055767015		1055767014		1055765026		1055765048	
		QC Type	CS		CS		CS		CS	
Analyte	**Method**	**Units**								
PCB-1016 (Aroclor 1016)	SW8082	µg/kg	ND	[54.4]	ND	[51.8]	ND	[51]	ND	[70.5]
PCB-1221 (Aroclor 1221)	SW8082	µg/kg	ND	[54.4]	ND	[51.8]	ND	[51]	ND	[70.5]
PCB-1232 (Aroclor 1232)	SW8082	µg/kg	ND	[54.4]	ND	[51.8]	ND	[51]	ND	[70.5]
PCB-1242 (Aroclor 1242)	SW8082	µg/kg	ND	[54.4]	ND	[51.8]	ND	[51]	ND	[70.5]
PCB-1248 (Aroclor 1248)	SW8082	µg/kg	ND	[54.4]	ND	[51.8]	ND	[51]	ND	[70.5]
PCB-1254 (Aroclor 1254)	SW8082	µg/kg	ND	[54.4]	ND	[51.8]	ND	[51]	ND	[70.5]
PCB-1260 (Aroclor 1260)	SW8082	µg/kg	ND	[54.4]	ND	[51.8]	ND	[51]	ND	[70.5]

SGS Environmental Services, Inc Data
PCB Soils

Taku Gardens Housing Project										
Fall 2005										
		Location								
		Sample ID	05FTW-TSW26-1-SO		05FTW-TSW26-2-SO		05FTW-TSW26-3-SO		05FTW-TSW26-4-SO	
		Collection Date	9/16/2005		9/16/2005		9/16/2005		9/16/2005	
		Laboratory	SGSA		SGSA		SGSA		SGSA	
		Lab Sample ID	1056149003		1056149004		1056149005		1056149006	
		QC Type	CS		CS		CS		CS	
Analyte	**Method**	**Units**								
PCB-1016 (Aroclor 1016)	SW8082	µg/kg	ND	[54.5]	ND	[54.8]	ND	[66.3]	ND	[54.3]
PCB-1221 (Aroclor 1221)	SW8082	µg/kg	ND	[54.5]	ND	[54.8]	ND	[66.3]	ND	[54.3]
PCB-1232 (Aroclor 1232)	SW8082	µg/kg	ND	[54.5]	ND	[54.8]	ND	[66.3]	ND	[54.3]
PCB-1242 (Aroclor 1242)	SW8082	µg/kg	ND	[54.5]	ND	[54.8]	ND	[66.3]	ND	[54.3]
PCB-1248 (Aroclor 1248)	SW8082	µg/kg	ND	[54.5]	ND	[54.8]	ND	[66.3]	ND	[54.3]
PCB-1254 (Aroclor 1254)	SW8082	µg/kg	ND	[54.5]	ND	[54.8]	ND	[66.3]	ND	[54.3]
PCB-1260 (Aroclor 1260)	SW8082	µg/kg	ND	[54.5]	ND	[54.8]	ND	[66.3]	ND	[54.3]

SGS Environmental Services, Inc Data
PCB Soils

Taku Gardens Housing Project										
Fall 2005										
		Location								
		Sample ID	05FTW-TSW60-1-SO		05FTW-TSW60-10-SO		05FTW-TSW60-11-SO		05FTW-TSW60-12-SO	
		Collection Date	9/16/2005		9/16/2005		9/16/2005		9/16/2005	
		Laboratory	SGSA		SGSA		SGSA		SGSA	
		Lab Sample ID	1056149015		1056149024		1056149025		1056149026	
		QC Type	CS		CS		CS		CS	
Analyte	**Method**	**Units**								
PCB-1016 (Aroclor 1016)	SW8082	µg/kg	ND	[66.9]	ND	[64.3]	ND	[59.9]	ND	[65]
PCB-1221 (Aroclor 1221)	SW8082	µg/kg	ND	[66.9]	ND	[64.3]	ND	[59.9]	ND	[65]
PCB-1232 (Aroclor 1232)	SW8082	µg/kg	ND	[66.9]	ND	[64.3]	ND	[59.9]	ND	[65]
PCB-1242 (Aroclor 1242)	SW8082	µg/kg	ND	[66.9]	ND	[64.3]	ND	[59.9]	ND	[65]
PCB-1248 (Aroclor 1248)	SW8082	µg/kg	ND	[66.9]	ND	[64.3]	ND	[59.9]	ND	[65]
PCB-1254 (Aroclor 1254)	SW8082	µg/kg	ND	[66.9]	ND	[64.3]	ND	[59.9]	ND	[65]
PCB-1260 (Aroclor 1260)	SW8082	µg/kg	ND	[66.9]	ND	[64.3]	ND	[59.9]	ND	[65]

SGS Environmental Services, Inc Data
PCB Soils

Taku Gardens Housing Project									
Fall 2005									
		Location	39002		39002		39002		3
		Sample ID	05FTW-TG-A52-01-SO		05FTW-TG-A52-02-SO		05FTW-TG-A52-03-SO		05FTW-T
		Collection Date	7/22/2005		7/22/2005		7/22/2005		7/2
		Laboratory	SGSA		SGSA		SGSA		S
		Lab Sample ID	1054197007		1054197006		1054197004		1054
		QC Type	CS		CS		CS		
Analyte	**Method**	**Units**							
PCB-1016 (Aroclor 1016)	SW8082	µg/kg	ND	[51.4] (UJ-S)	ND	[62100] (UJ-S)	ND	[664000] (UJ-S)	ND
PCB-1221 (Aroclor 1221)	SW8082	µg/kg	ND	[51.4] (UJ-S)	ND	[62100] (UJ-S)	ND	[664000] (UJ-S)	ND
PCB-1232 (Aroclor 1232)	SW8082	µg/kg	ND	[51.4] (UJ-S)	ND	[62100] (UJ-S)	ND	[664000] (UJ-S)	ND
PCB-1242 (Aroclor 1242)	SW8082	µg/kg	ND	[51.4] (UJ-S)	ND	[62100] (UJ-S)	ND	[664000] (UJ-S)	ND
PCB-1248 (Aroclor 1248)	SW8082	µg/kg	ND	[51.4] (UJ-S)	ND	[62100] (UJ-S)	ND	[664000] (UJ-S)	ND
PCB-1254 (Aroclor 1254)	SW8082	µg/kg	ND	[51.4] (UJ-S)	ND	[62100] (UJ-S)	ND	[664000] (UJ-S)	ND
PCB-1260 (Aroclor 1260)	SW8082	µg/kg	957	[51.4] (J-S)	7810000	[6210000] (J-S)	111000000	[6640000] (J-S)	59000000

SGS Environmental Services, Inc Data
PCB Soils

Taku Gardens Housing Project			
Fall 2005			
		Location	9002
		Sample ID	5-A52-04-SO
		Collection Date	2/2005
		Laboratory	GSA
		Lab Sample ID	197005
		QC Type	CS
Analyte	**Method**	**Units**	
PCB-1016 (Aroclor 1016)	SW8082	µg/kg	[574000] (UJ-S)
PCB-1221 (Aroclor 1221)	SW8082	µg/kg	[574000] (UJ-S)
PCB-1232 (Aroclor 1232)	SW8082	µg/kg	[574000] (UJ-S)
PCB-1242 (Aroclor 1242)	SW8082	µg/kg	[574000] (UJ-S)
PCB-1248 (Aroclor 1248)	SW8082	µg/kg	[574000] (UJ-S)
PCB-1254 (Aroclor 1254)	SW8082	µg/kg	[574000] (UJ-S)
PCB-1260 (Aroclor 1260)	SW8082	µg/kg	[5740000] (J-S)

SGS Environmental Services, Inc Data
PCB Soils

Taku Gardens Housing Project				
Fall 2005				
		Location	39002	
		Sample ID	05FTW-TG-A52-05-SO	
		Collection Date	7/22/2005	
		Laboratory	SGSA	
		Lab Sample ID	1054197001	
		QC Type	CS	
Analyte	**Method**	**Units**		
PCB-1016 (Aroclor 1016)	SW8082	µg/kg	ND	[632000] (UJ-S)
PCB-1221 (Aroclor 1221)	SW8082	µg/kg	ND	[632000] (UJ-S)
PCB-1232 (Aroclor 1232)	SW8082	µg/kg	ND	[632000] (UJ-S)
PCB-1242 (Aroclor 1242)	SW8082	µg/kg	ND	[632000] (UJ-S)
PCB-1248 (Aroclor 1248)	SW8082	µg/kg	ND	[632000] (UJ-S)
PCB-1254 (Aroclor 1254)	SW8082	µg/kg	ND	[632000] (UJ-S)
PCB-1260 (Aroclor 1260)	SW8082	µg/kg	19700000	[6320000] (J-M,S)

SGS Environmental Services, Inc Data
PCB Waters

Taku Gardens Housing Project									
Fall 2005									
		Location							
		Sample ID	05FTW-TGHP-12-BH6-GW		05FTW-TGHP-12-BH7-GW		05FTW-TGHP-12-BH9-GW		05FTW-TK
		Collection Date	7/29/2005		7/29/2005		7/29/2005		9/22/
		Laboratory	SGSA		SGSA		SGSA		SG
		Lab Sample ID	1054571002		1054571001		1054571003		10563
		QC Type	CS		CS		CS		C
Analyte	**Method**	**Units**							
PCB-1016 (Aroclor 1016)	SW8082	µg/L	ND	[0.11]	ND	[0.101]	ND	[0.106]	ND
PCB-1221 (Aroclor 1221)	SW8082	µg/L	ND	[0.11]	ND	[0.101]	ND	[0.106]	ND
PCB-1232 (Aroclor 1232)	SW8082	µg/L	ND	[0.11]	ND	[0.101]	ND	[0.106]	ND
PCB-1242 (Aroclor 1242)	SW8082	µg/L	ND	[0.11]	ND	[0.101]	ND	[0.106]	ND
PCB-1248 (Aroclor 1248)	SW8082	µg/L	ND	[0.11]	ND	[0.101]	ND	[0.106]	ND
PCB-1254 (Aroclor 1254)	SW8082	µg/L	ND	[0.11]	ND	[0.101]	ND	[0.106]	ND
PCB-1260 (Aroclor 1260)	SW8082	µg/L	ND	[0.11]	ND	[0.101]	ND	[0.106]	ND

SGS Environmental Services, Inc Data
PCB Waters

Taku Gardens Housing Project			
Fall 2005			
		Location	
		Sample ID	-MW-04-W
		Collection Date	2005
		Laboratory	SA
		Lab Sample ID	18011
		QC Type	S
Analyte	**Method**	**Units**	
PCB-1016 (Aroclor 1016)	SW8082	µg/L	[0.1]
PCB-1221 (Aroclor 1221)	SW8082	µg/L	[0.1]
PCB-1232 (Aroclor 1232)	SW8082	µg/L	[0.1]
PCB-1242 (Aroclor 1242)	SW8082	µg/L	[0.1]
PCB-1248 (Aroclor 1248)	SW8082	µg/L	[0.1]
PCB-1254 (Aroclor 1254)	SW8082	µg/L	[0.1]
PCB-1260 (Aroclor 1260)	SW8082	µg/L	[0.1]

SGS Environmental Services, Inc Data
PCB Waters

Taku Gardens Housing Project									
Fall 2005									
		Location							
		Sample ID	05FTW-TK-MW-1-W		05FTW-TK-MW-2-W		05FTW-TK-MW-3-W		05FTW-TI
		Collection Date	9/21/2005		9/22/2005		9/22/2005		9/20/
		Laboratory	SGSA		SGSA		SGSA		SG
		Lab Sample ID	1056318007		1056318003		1056318009		10562
		QC Type	CS		CS		CS		C
Analyte	**Method**	**Units**							
PCB-1016 (Aroclor 1016)	SW8082	µg/L	ND	[0.1]	ND	[0.102]	ND	[0.1]	ND
PCB-1221 (Aroclor 1221)	SW8082	µg/L	ND	[0.1]	ND	[0.102]	ND	[0.1]	ND
PCB-1232 (Aroclor 1232)	SW8082	µg/L	ND	[0.1]	ND	[0.102]	ND	[0.1]	ND
PCB-1242 (Aroclor 1242)	SW8082	µg/L	ND	[0.1]	ND	[0.102]	ND	[0.1]	ND
PCB-1248 (Aroclor 1248)	SW8082	µg/L	ND	[0.1]	ND	[0.102]	ND	[0.1]	ND
PCB-1254 (Aroclor 1254)	SW8082	µg/L	ND	[0.1]	ND	[0.102]	ND	[0.1]	ND
PCB-1260 (Aroclor 1260)	SW8082	µg/L	ND	[0.1]	ND	[0.102]	ND	[0.1]	ND

SGS Environmental Services, Inc Data
PCB Waters

Taku Gardens Housing Project			
Fall 2005			
		Location	
		Sample ID	K-TW-1-W
		Collection Date	2005
		Laboratory	SA
		Lab Sample ID	18003
		QC Type	S
Analyte	**Method**	**Units**	
PCB-1016 (Aroclor 1016)	SW8082	µg/L	[0.1]
PCB-1221 (Aroclor 1221)	SW8082	µg/L	[0.1]
PCB-1232 (Aroclor 1232)	SW8082	µg/L	[0.1]
PCB-1242 (Aroclor 1242)	SW8082	µg/L	[0.1]
PCB-1248 (Aroclor 1248)	SW8082	µg/L	[0.1]
PCB-1254 (Aroclor 1254)	SW8082	µg/L	[0.1]
PCB-1260 (Aroclor 1260)	SW8082	µg/L	[0.1]

SGS Environmental Services, Inc Data
PCB Waters

Taku Gardens Housing Project									
Fall 2005									
		Location							
		Sample ID	05FTW-TK-TW-2-W		05FTW-TK-TW-3-W		05FTW-TK-TW-4-W		05FTW-TI
		Collection Date	9/20/2005		9/20/2005		9/20/2005		9/21/
		Laboratory	SGSA		SGSA		SGSA		SG
		Lab Sample ID	1056218001		1056237004		1056237002		10562
		QC Type	CS		CS		CS		C
Analyte	**Method**	**Units**							
PCB-1016 (Aroclor 1016)	SW8082	µg/L	ND	[0.1]	ND	[0.1]	ND	[0.1]	ND
PCB-1221 (Aroclor 1221)	SW8082	µg/L	ND	[0.1]	ND	[0.1]	ND	[0.1]	ND
PCB-1232 (Aroclor 1232)	SW8082	µg/L	ND	[0.1]	ND	[0.1]	ND	[0.1]	ND
PCB-1242 (Aroclor 1242)	SW8082	µg/L	ND	[0.1]	ND	[0.1]	ND	[0.1]	ND
PCB-1248 (Aroclor 1248)	SW8082	µg/L	ND	[0.1]	ND	[0.1]	ND	[0.1]	ND
PCB-1254 (Aroclor 1254)	SW8082	µg/L	ND	[0.1]	ND	[0.1]	ND	[0.1]	ND
PCB-1260 (Aroclor 1260)	SW8082	µg/L	ND	[0.1]	ND	[0.1]	ND	[0.1]	ND

SGS Environmental Services, Inc Data
PCB Waters

Taku Gardens Housing Project			
Fall 2005			
		Location	
		Sample ID	-TW-5-W
		Collection Date	2005
		Laboratory	SA
		Lab Sample ID	37003
		QC Type	S
Analyte	**Method**	**Units**	
PCB-1016 (Aroclor 1016)	SW8082	µg/L	[0.1]
PCB-1221 (Aroclor 1221)	SW8082	µg/L	[0.1]
PCB-1232 (Aroclor 1232)	SW8082	µg/L	[0.1]
PCB-1242 (Aroclor 1242)	SW8082	µg/L	[0.1]
PCB-1248 (Aroclor 1248)	SW8082	µg/L	[0.1]
PCB-1254 (Aroclor 1254)	SW8082	µg/L	[0.1]
PCB-1260 (Aroclor 1260)	SW8082	µg/L	[0.1]

SGS Environmental Services, Inc Data
PCB Waters

Taku Gardens Housing Project								
Fall 2005								
		Location						
		Sample ID	05FTW-TK-TW-6-W		05FTW-TK-TW-7-W		05FTW-TK-TW-8-W	
		Collection Date	9/21/2005		9/21/2005		9/21/2005	
		Laboratory	SGSA		SGSA		SGSA	
		Lab Sample ID	1056318001		1056237001		1056318005	
		QC Type	CS		CS		CS	
Analyte	**Method**	**Units**						
PCB-1016 (Aroclor 1016)	SW8082	µg/L	ND	[0.1]	ND	[0.1]	ND	[0.1]
PCB-1221 (Aroclor 1221)	SW8082	µg/L	ND	[0.1]	ND	[0.1]	ND	[0.1]
PCB-1232 (Aroclor 1232)	SW8082	µg/L	ND	[0.1]	ND	[0.1]	ND	[0.1]
PCB-1242 (Aroclor 1242)	SW8082	µg/L	ND	[0.1]	ND	[0.1]	ND	[0.1]
PCB-1248 (Aroclor 1248)	SW8082	µg/L	ND	[0.1]	ND	[0.1]	ND	[0.1]
PCB-1254 (Aroclor 1254)	SW8082	µg/L	ND	[0.1]	ND	[0.1]	ND	[0.1]
PCB-1260 (Aroclor 1260)	SW8082	µg/L	ND	[0.1]	ND	[0.1]	ND	[0.1]

SGS Environmental Services, Inc Data
DRO Waters/Soils

Taku Gardens Housing Project									
Fall 2005									
		Location							
		Sample ID	05FTW-TGHP-10-BH11-SO		05FTW-TGHP-10-BH12-SO		05FTW-TGHP-10-BH13-SO		05FTW-TGHP-
		Collection Date	7/28/2005		7/28/2005		7/28/2005		7/28/2
		Laboratory	SGSA		SGSA		SGSA		SGS
		Lab Sample ID	1054567002		1054567004		1054567006		105456
		QC Type	CS		CS		CS		CS
Analyte	**Method**	**Units**							
Diesel Range Organics	AK102	mg/kg	ND	[20.8]	ND	[20.7]	4.98	[23.7] J	8.19
Diesel Range Organics	AK102	mg/L	-	-	-	-	-	-	-

SGS Environmental Services, Inc Data
DRO Waters/Soils

Taku Gardens Housing Project			
Fall 2005			
		Location	
		Sample ID	10-BH14-SO
		Collection Date	005
		Laboratory	A
		Lab Sample ID	7009
		QC Type	
Analyte	**Method**	**Units**	
Diesel Range Organics	AK102	mg/kg	[20.1] J
Diesel Range Organics	AK102	mg/L	-

SGS Environmental Services, Inc Data
DRO Waters/Soils

Taku Gardens Housing Project									
Fall 2005									
		Location							
		Sample ID	05FTW-TGHP-10-BH15-SO		05FTW-TGHP-10-BH16-SO		05FTW-TGHP-10-BH17-SO		05FTW-TGHP-
		Collection Date	7/28/2005		7/28/2005		7/28/2005		7/28/2
		Laboratory	SGSA		SGSA		SGSA		SGS
		Lab Sample ID	1054567011		1054567014		1054567016		105456
		QC Type	CS		CS		CS		CS
Analyte	**Method**	**Units**							
Diesel Range Organics	AK102	mg/kg	2.9	[20.4] J	ND	[21.8]	ND	[20.2]	24.3
Diesel Range Organics	AK102	mg/L	-	-	-	-	-	-	-

SGS Environmental Services, Inc Data
DRO Waters/Soils

Taku Gardens Housing Project			
Fall 2005			
		Location	
		Sample ID	10-BH18-SO
		Collection Date	005
		Laboratory	A
		Lab Sample ID	7018
		QC Type	
Analyte	**Method**	**Units**	
Diesel Range Organics	AK102	mg/kg	[26.1] J J-M
Diesel Range Organics	AK102	mg/L	-

SGS Environmental Services, Inc Data
DRO Waters/Soils

Taku Gardens Housing Project									
Fall 2005									
		Location							
		Sample ID	05FTW-TGHP-12-BH13-SO		05FTW-TGHP-12-BH16-SO		05FTW-TGHP-12-BH6-GW		05FTW-TGHP
		Collection Date	7/28/2005		7/28/2005		7/29/2005		7/29/
		Laboratory	SGSA		SGSA		SGSA		SG
		Lab Sample ID	1054567007		1054567012		1054571002		10545
		QC Type	CS		CS		CS		C
Analyte	**Method**	**Units**							
Diesel Range Organics	AK102	mg/kg	7.17	[25] J	ND	[23.1]	-	-	-
Diesel Range Organics	AK102	mg/L	-	-	-	-	18.7	[3]	528

SGS Environmental Services, Inc Data
DRO Waters/Soils

Taku Gardens Housing Project			
Fall 2005			
		Location	
		Sample ID	-12-BH7-GW
		Collection Date	2005
		Laboratory	SA
		Lab Sample ID	71001
		QC Type	S
Analyte	**Method**	**Units**	
Diesel Range Organics	AK102	mg/kg	-
Diesel Range Organics	AK102	mg/L	[15]

SGS Environmental Services, Inc Data
DRO Waters/Soils

Taku Gardens Housing Project									
Fall 2005									
		Location							
		Sample ID	05FTW-TGHP-12-BH9-GW		05FTW-TGHP-8-BH11-SO		05FTW-TGHP-8-BH12-SO		05FTW-TGH
		Collection Date	7/29/2005		7/28/2005		7/28/2005		7/28/
		Laboratory	SGSA		SGSA		SGSA		SG
		Lab Sample ID	1054571003		1054567001		1054567003		10545
		QC Type	CS		CS		CS		C
Analyte	**Method**	**Units**							
Diesel Range Organics	AK102	mg/kg	-	-	ND	[19.8]	ND	[20.4]	ND
Diesel Range Organics	AK102	mg/L	98.3	[3.26]	-	-	-	-	-

SGS Environmental Services, Inc Data
DRO Waters/Soils

Taku Gardens Housing Project			
Fall 2005			
		Location	
		Sample ID	P-8-BH13-SO
		Collection Date	2005
		Laboratory	SA
		Lab Sample ID	67005
		QC Type	S
Analyte	**Method**	**Units**	
Diesel Range Organics	AK102	mg/kg	[21.3]
Diesel Range Organics	AK102	mg/L	-

SGS Environmental Services, Inc Data
DRO Waters/Soils

Taku Gardens Housing Project									
Fall 2005									
		Location							
		Sample ID	05FTW-TGHP-8-BH14-SO		05FTW-TGHP-8-BH15-SO		05FTW-TGHP-8-BH16-SO		05FTW-TGH
		Collection Date	7/28/2005		7/28/2005		7/28/2005		7/28/
		Laboratory	SGSA		SGSA		SGSA		SG
		Lab Sample ID	1054567008		1054567010		1054567013		10545
		QC Type	CS		CS		CS		C
Analyte	**Method**	**Units**							
Diesel Range Organics	AK102	mg/kg	ND	[20]	4.29	[19.4] J	ND	[20.8]	ND
Diesel Range Organics	AK102	mg/L	-	-	-	-	-	-	-

SGS Environmental Services, Inc Data
DRO Waters/Soils

Taku Gardens Housing Project			
Fall 2005			
		Location	
		Sample ID	P-8-BH17-SO
		Collection Date	2005
		Laboratory	SA
		Lab Sample ID	67015
		QC Type	S
Analyte	**Method**	**Units**	
Diesel Range Organics	AK102	mg/kg	[21.6]
Diesel Range Organics	AK102	mg/L	-

SGS Environmental Services, Inc Data
DRO Waters/Soils

Taku Gardens Housing Project									
Fall 2005									
		Location							
		Sample ID	05FTW-TGHP-8-BH18-SO		05FTW-TGHP-10-BH01-SO		05FTW-TGHP-10-BH02-SO		05FTW-TGHP
		Collection Date	7/28/2005		7/27/2005		7/27/2005		7/27/
		Laboratory	SGSA		SGSA		SGSA		SG
		Lab Sample ID	1054567017		1054564002		1054564004		10545
		QC Type	CS		CS		CS		C
Analyte	**Method**	**Units**							
Diesel Range Organics	AK102	mg/kg	ND	[21.3]	ND	[22.2]	ND	[22.4]	ND
Diesel Range Organics	AK102	mg/L	-	-	-	-	-	-	-

SGS Environmental Services, Inc Data
DRO Waters/Soils

Taku Gardens Housing Project			
Fall 2005			
		Location	
		Sample ID	-10-BH03-SO
		Collection Date	2005
		Laboratory	SA
		Lab Sample ID	64006
		QC Type	S
Analyte	**Method**	**Units**	
Diesel Range Organics	AK102	mg/kg	[22]
Diesel Range Organics	AK102	mg/L	-

SGS Environmental Services, Inc Data
DRO Waters/Soils

Taku Gardens Housing Project									
Fall 2005									
		Location							
		Sample ID	05FTW-TGHP-10-BH04-SO		05FTW-TGHP-10-BH05-SO		05FTW-TGHP-10-BH06-SO		05FTW-TGHP
		Collection Date	7/27/2005		7/28/2005		7/28/2005		7/28/
		Laboratory	SGSA		SGSA		SGSA		SG
		Lab Sample ID	1054564008		1054564011		1054564013		10545
		QC Type	CS		CS		CS		C
Analyte	**Method**	**Units**							
Diesel Range Organics	AK102	mg/kg	14100	[532]	10500	[529]	18900	[1040]	17700
Diesel Range Organics	AK102	mg/L	-	-	-	-	-	-	-

SGS Environmental Services, Inc Data
DRO Waters/Soils

Taku Gardens Housing Project			
Fall 2005			
		Location	
		Sample ID	-10-BH07-SO
		Collection Date	2005
		Laboratory	SA
		Lab Sample ID	64017
		QC Type	S
Analyte	**Method**	**Units**	
Diesel Range Organics	AK102	mg/kg	[1050] (J-S)
Diesel Range Organics	AK102	mg/L	-

SGS Environmental Services, Inc Data
DRO Waters/Soils

Taku Gardens Housing Project									
Fall 2005									
		Location							
		Sample ID	05FTW-TGHP-10-BH08-SO		05FTW-TGHP-10-BH09-SO		05FTW-TGHP-10-BH10-SO		05FTW-TGHF
		Collection Date	7/28/2005		7/28/2005		7/28/2005		7/27/
		Laboratory	SGSA		SGSA		SGSA		SG
		Lab Sample ID	1054564019		1054564021		1054564023		10545
		QC Type	CS		CS		CS		C
Analyte	**Method**	**Units**							
Diesel Range Organics	AK102	mg/kg	22300	[1090] (J-S)	8410	[516] (J-S)	3.27	[21.8] J	5260
Diesel Range Organics	AK102	mg/L	-	-	-	-	-	-	-

SGS Environmental Services, Inc Data
DRO Waters/Soils

Taku Gardens Housing Project			
Fall 2005			
		Location	
		Sample ID	-12-BH04-SO
		Collection Date	2005
		Laboratory	SA
		Lab Sample ID	64009
		QC Type	S
Analyte	**Method**	**Units**	
Diesel Range Organics	AK102	mg/kg	[207]
Diesel Range Organics	AK102	mg/L	-

SGS Environmental Services, Inc Data
DRO Waters/Soils

Taku Gardens Housing Project									
Fall 2005									
		Location							
		Sample ID	05FTW-TGHP-12-BH10-SO		05FTW-TGHP-8-BH01-SO		05FTW-TGHP-8-BH02-SO		05FTW-TGHI
		Collection Date	7/28/2005		7/27/2005		7/27/2005		7/27/
		Laboratory	SGSA		SGSA		SGSA		SG
		Lab Sample ID	1054564024		1054564001		1054564003		10545
		QC Type	CS		CS		CS		C
Analyte	**Method**	**Units**							
Diesel Range Organics	AK102	mg/kg	ND	[21]	ND	[20]	ND	[20.4]	ND
Diesel Range Organics	AK102	mg/L	-	-	-	-	-	-	-

SGS Environmental Services, Inc Data
DRO Waters/Soils

Taku Gardens Housing Project			
Fall 2005			
		Location	
		Sample ID	P-8-BH03-SO
		Collection Date	2005
		Laboratory	SA
		Lab Sample ID	64005
		QC Type	S
Analyte	**Method**	**Units**	
Diesel Range Organics	AK102	mg/kg	[21.3]
Diesel Range Organics	AK102	mg/L	-

SGS Environmental Services, Inc Data
DRO Waters/Soils

Taku Gardens Housing Project									
Fall 2005									
		Location							
		Sample ID	05FTW-TGHP-8-BH04-SO		05FTW-TGHP-8-BH05-SO		05FTW-TGHP-8-BH06-SO		05FTW-TGHI
		Collection Date	7/27/2005		7/28/2005		7/28/2005		7/28/
		Laboratory	SGSA		SGSA		SGSA		SG
		Lab Sample ID	1054564007		1054564010		1054564012		10545
		QC Type	CS		CS		CS		C
Analyte	**Method**	**Units**							
Diesel Range Organics	AK102	mg/kg	1090	[204]	6470	[210]	3430	[202]	1180
Diesel Range Organics	AK102	mg/L	-	-	-	-	-	-	-

SGS Environmental Services, Inc Data
DRO Waters/Soils

Taku Gardens Housing Project			
Fall 2005			
		Location	
		Sample ID	P-8-BH07-SO
		Collection Date	2005
		Laboratory	SA
		Lab Sample ID	64014
		QC Type	S
Analyte	**Method**	**Units**	
Diesel Range Organics	AK102	mg/kg	[203] (J-M)
Diesel Range Organics	AK102	mg/L	-

SGS Environmental Services, Inc Data
DRO Waters/Soils

Taku Gardens Housing Project								
Fall 2005								
		Location						
		Sample ID	05FTW-TGHP-8-BH08-SO		05FTW-TGHP-8-BH09-SO		05FTW-TGHP-8-BH10-SO	
		Collection Date	7/28/2005		7/28/2005		7/28/2005	
		Laboratory	SGSA		SGSA		SGSA	
		Lab Sample ID	1054564018		1054564020		1054564022	
		QC Type	CS		CS		CS	
Analyte	**Method**	**Units**						
Diesel Range Organics	AK102	mg/kg	3270	[195]	2810	[200]	16.5	[19.2] J
Diesel Range Organics	AK102	mg/L	-	-	-	-	-	-

SGS Environmental Services, Inc Data
Fuels Waters

Taku Gardens Housing Project									
Fall 2005									
		Location							
		Sample ID	05FTW-TK-MW-04-W		05FTW-TK-MW-1-W		05FTW-TK-MW-2-W		05FTW-TK
		Collection Date	9/22/2005		9/21/2005		9/22/2005		9/22/
		Laboratory	SGSA		SGSA		SGSA		SG
		Lab Sample ID	1056318011		1056318007		1056318003		10563
		QC Type	CS		CS		CS		C
Analyte	**Method**	**Units**							
Gasoline Range Organics	AK101	µg/L	ND	[90]	ND	[90]	ND	[90]	ND
Diesel Range Organics	AK102	mg/L	ND	[0.3]	0.0682	[0.3] J	0.0734	[0.3] J	ND
Diesel Range Organics	AK102_3	µg/L	-	-	-	-	-	-	-
Residual Range Organics	AK102_3	µg/L	-	-	-	-	-	-	-
Residual Range Organics	AK103	mg/L	ND	[0.5]	ND	[0.5]	ND	[0.5]	ND

SGS Environmental Services, Inc Data
Fuels Waters

Taku Gardens Housing Project			
Fall 2005			
		Location	
		Sample ID	-MW-3-W
		Collection Date	2005
		Laboratory	SA
		Lab Sample ID	18009
		QC Type	S
Analyte	**Method**	**Units**	
Gasoline Range Organics	AK101	µg/L	[90]
Diesel Range Organics	AK102	mg/L	[0.3]
Diesel Range Organics	AK102_3	µg/L	-
Residual Range Organics	AK102_3	µg/L	-
Residual Range Organics	AK103	mg/L	[0.5]

SGS Environmental Services, Inc Data
Fuels Waters

Taku Gardens Housing Project									
Fall 2005									
		Location							
		Sample ID	05FTW-TK-TW-1-W		05FTW-TK-TW-1-W		05FTW-TK-TW-2-W		05FTW-TI
		Collection Date	9/20/2005		9/20/2005		9/20/2005		9/20/
		Laboratory	SGSA		SGSA		SGSA		SG
		Lab Sample ID	1056218003		TA5I0P464002		1056218001		TA5I0P
		QC Type	CS		CS		CS		C
Analyte	**Method**	**Units**							
Gasoline Range Organics	AK101	µg/L	ND	[90]	-	-	ND	[90]	-
Diesel Range Organics	AK102	mg/L	-	-	-	-	-	-	-
Diesel Range Organics	AK102_3	µg/L	-	-	ND	[500]	-	-	ND
Residual Range Organics	AK102_3	µg/L	-	-	ND	[500]	-	-	ND
Residual Range Organics	AK103	mg/L	-	-	-	-	-	-	-

SGS Environmental Services, Inc Data
Fuels Waters

Taku Gardens Housing Project			
Fall 2005			
		Location	
		Sample ID	K-TW-2-W
		Collection Date	2005
		Laboratory	SA
		Lab Sample ID	464001
		QC Type	S
Analyte	**Method**	**Units**	
Gasoline Range Organics	AK101	µg/L	-
Diesel Range Organics	AK102	mg/L	-
Diesel Range Organics	AK102_3	µg/L	[500]
Residual Range Organics	AK102_3	µg/L	[500]
Residual Range Organics	AK103	mg/L	-

SGS Environmental Services, Inc Data
Fuels Waters

Taku Gardens Housing Project									
Fall 2005									
		Location							
		Sample ID	05FTW-TK-TW-3-W		05FTW-TK-TW-3-W		05FTW-TK-TW-4-W		05FTW-TI
		Collection Date	9/20/2005		9/20/2005		9/20/2005		9/20/
		Laboratory	SGSA		SGSA		SGSA		SG
		Lab Sample ID	1056237004		TA5I0P463004		1056237002		TA5I0P
		QC Type	CS		CS		CS		C
Analyte	**Method**	**Units**							
Gasoline Range Organics	AK101	µg/L	ND	[90]	-	-	ND	[90]	-
Diesel Range Organics	AK102	mg/L	-	-	-	-	-	-	-
Diesel Range Organics	AK102_3	µg/L	-	-	ND	[500]	-	-	ND
Residual Range Organics	AK102_3	µg/L	-	-	ND	[500]	-	-	ND
Residual Range Organics	AK103	mg/L	-	-	-	-	-	-	-

SGS Environmental Services, Inc Data
Fuels Waters

Taku Gardens Housing Project									
Fall 2005									
		Location							
		Sample ID	K-TW-4-W	05FTW-TK-TW-5-W		05FTW-TK-TW-5-W		05FTW-TK-TW-6-W	
		Collection Date	2005	9/21/2005		9/21/2005		9/21/2005	
		Laboratory	SA	SGSA		SGSA		SGSA	
		Lab Sample ID	463002	1056237003		TA5I0P463003		1056318001	
		QC Type	S	CS		CS		CS	
Analyte	**Method**	**Units**							
Gasoline Range Organics	AK101	µg/L	-	ND	[90]	-	-	ND	[90]
Diesel Range Organics	AK102	mg/L	-	-	-	-	-	ND	[0.3]
Diesel Range Organics	AK102_3	µg/L	[500]	-	-	ND	[500]	-	-
Residual Range Organics	AK102_3	µg/L	[500]	-	-	ND	[500]	-	-
Residual Range Organics	AK103	mg/L	-	-	-	-	-	ND	[0.5]

SGS Environmental Services, Inc Data
Fuels Waters

Taku Gardens Housing Project								
Fall 2005								
		Location						
		Sample ID	05FTW-TK-TW-7-W		05FTW-TK-TW-7-W		05FTW-TK-TW-8-W	
		Collection Date	9/21/2005		9/21/2005		9/21/2005	
		Laboratory	SGSA		SGSA		SGSA	
		Lab Sample ID	1056237001		TA5I0P463001		1056318005	
		QC Type	CS		CS		CS	
Analyte	**Method**	**Units**						
Gasoline Range Organics	AK101	µg/L	ND	[90]	-	-	ND	[90]
Diesel Range Organics	AK102	mg/L	-	-	-	-	ND	[0.3]
Diesel Range Organics	AK102_3	µg/L	-	-	ND	[500]	-	-
Residual Range Organics	AK102_3	µg/L	-	-	ND	[500]	-	-
Residual Range Organics	AK103	mg/L	-	-	-	-	ND	[0.5]

SGS Environmental Services, Inc Data
Dioxions/Furans Soils

Taku Gardens Housing Project								
Fall 2005								
		Location						
		Sample ID	05FTW-TG-A52-03-SO(10-12)		05FTW-TG-A52-03-SO(10-12)		05FTW-TG-A52-03-SO(10-12)	
		Collection Date	7/22/2005		7/22/2005		7/22/2005	
		Laboratory	PDMW		PDMW		PDMW	
		Lab Sample ID	G552-192-1B		G552-192-1C		G552-192-1D	
		QC Type	CS		CS		CS	
Analyte	**Method**	**Units**						
1,2,3,4,6,7,8-Heptachlorodibenzo-p-dioxin	SW8290	ng/kg	30.3	[14.3] FO	-	-	-	-
1,2,3,4,6,7,8-Heptachlorodibenzofuran	SW8290	ng/kg	-	-	-	-	185000	[1428] J-S
1,2,3,4,7,8,9-Heptachlorodibenzofuran	SW8290	ng/kg	-	-	-	-	168000	[1428]
1,2,3,4,7,8-Hexachlorodibenzo-p-dioxin	SW8290	ng/kg	ND	[14.3]	-	-	-	-
1,2,3,4,7,8-Hexachlorodibenzofuran	SW8290	ng/kg	-	-	-	-	166000	[1428]
1,2,3,6,7,8-Hexachlorodibenzo-p-dioxin	SW8290	ng/kg	ND	[14.3]	-	-	-	-
1,2,3,6,7,8-Hexachlorodibenzofuran	SW8290	ng/kg	-	-	-	-	21300	[1428] J-S
1,2,3,7,8,9-Hexachlorodibenzo-p-dioxin	SW8290	ng/kg	ND	[14.3]	-	-	-	-
1,2,3,7,8,9-Hexachlorodibenzofuran	SW8290	ng/kg	-	-	-	-	12000	[1428]
1,2,3,7,8-Pentachlorodibenzo-p-dioxin	SW8290	ng/kg	ND	[14.3]	-	-	-	-
1,2,3,7,8-Pentachlorodibenzofuran	SW8290	ng/kg	-	-	6170	[286]	-	-
2,3,4,6,7,8-Hexachlorodibenzofuran	SW8290	ng/kg	-	-	-	-	7790	[1428]
2,3,4,7,8-Pentachlorodibenzofuran	SW8290	ng/kg	-	-	7170	[286]	-	-
2,3,7,8-Tetrachlorodibenzo-p-dioxin	SW8290	ng/kg	ND	[2.86]	-	-	-	-
2,3,7,8-Tetrachlorodibenzofuran	SW8290	ng/kg	-	-	1360	[57.1]	-	-
Octachlorodibenzo-p-dioxin	SW8290	ng/kg	185	[28.6]	-	-	-	-
Octachlorodibenzofuran	SW8290	ng/kg	-	-	-	-	1280000	[2855] J-S
Total Heptachlorodibenzo-p-dioxins (HpCDD)	SW8290	ng/kg	162	[14.3]	-	-	-	-
Total Heptachlorodibenzofurans (HpCDF)	SW8290	ng/kg	-	-	-	-	648000	[1428]
Total Hexachlorodibenzo-p-dioxins (HxCDD)	SW8290	ng/kg	ND	[14.3]	-	-	-	-
Total Hexachlorodibenzofurans (HxCDF)	SW8290	ng/kg	-	-	-	-	310000	[1428]
Total Pentachlorodibenzo-p-dioxin (PeCDD)	SW8290	ng/kg	ND	[14.3]	-	-	-	-
Total Pentachlorodibenzofurans (PeCDF)	SW8290	ng/kg	-	-	98000	[286]	-	-
Total Tetrachlorodibenzo-p-dioxins (TCDD)	SW8290	ng/kg	2.79	[2.86]	-	-	-	-
Total Tetrachlorodibenzofurans (TCDF)	SW8290	ng/kg	-	-	18800	[57.1]	-	-

SGS Environmental Services, Inc Data
Pesticides Waters

Taku Gardens Housing Project									
Fall 2005									
		Location							
		Sample ID	05FTW-TK-MW-04-W		05FTW-TK-MW-1-W		05FTW-TK-MW-2-W		05FTW-TK
		Collection Date	9/22/2005		9/21/2005		9/22/2005		9/22/
		Laboratory	SGSA		SGSA		SGSA		SG
		Lab Sample ID	1056318011		1056318007		1056318003		10563
		QC Type	CS		CS		CS		C
Analyte	**Method**	**Units**							
4,4'-DDD	SW8081A	µg/L	ND	[0.03]	ND	[0.03]	ND	[0.031]	ND
4,4'-DDE	SW8081A	µg/L	ND	[0.03]	ND	[0.03]	ND	[0.031]	ND
4,4'-DDT	SW8081A	µg/L	ND	[0.03]	ND	[0.03]	ND	[0.031]	ND
Aldrin	SW8081A	µg/L	ND	[0.05]	ND	[0.05]	ND	[0.051]	ND
Dieldrin	SW8081A	µg/L	ND	[0.03]	ND	[0.03]	ND	[0.031]	ND
Endosulfan I	SW8081A	µg/L	ND	[0.03]	ND	[0.03]	ND	[0.031]	ND
Endosulfan II	SW8081A	µg/L	ND	[0.03]	ND	[0.03]	ND	[0.031]	ND
Endosulfan sulfate	SW8081A	µg/L	ND	[0.03]	ND	[0.03]	ND	[0.031]	ND
Endrin	SW8081A	µg/L	ND	[0.03]	ND	[0.03]	ND	[0.031]	ND
Endrin aldehyde	SW8081A	µg/L	ND	[0.05]	ND	[0.05]	ND	[0.051]	ND
Endrin detone	SW8081A	µg/L	ND	[0.03]	ND	[0.03]	ND	[0.031]	ND
Heptachlor	SW8081A	µg/L	ND	[0.1]	ND	[0.1]	ND	[0.1]	ND
Heptachlor epoxide	SW8081A	µg/L	ND	[0.03]	ND	[0.03]	ND	[0.031]	ND
Methoxychlor	SW8081A	µg/L	ND	[0.03]	ND	[0.03]	ND	[0.031]	ND
Toxaphene	SW8081A	µg/L	ND	[1]	ND	[1]	ND	[1]	ND
alpha-BHC	SW8081A	µg/L	ND	[0.03]	ND	[0.03]	ND	[0.031]	ND
alpha-Chlordane	SW8081A	µg/L	ND	[0.03]	ND	[0.03]	ND	[0.031]	ND
beta-BHC	SW8081A	µg/L	ND	[0.1]	ND	[0.1]	ND	[0.1]	ND
delta-BHC	SW8081A	µg/L	ND	[0.03]	ND	[0.03]	ND	[0.031]	ND
gamma-BHC	SW8081A	µg/L	ND	[0.03]	ND	[0.03]	ND	[0.031]	ND
gamma-Chlordane	SW8081A	µg/L	ND	[0.03]	ND	[0.03]	ND	[0.031]	ND

SGS Environmental Services, Inc Data
Pesticides Waters

Taku Gardens Housing Project									
Fall 2005									
		Location							
		Sample ID	-MW-3-W	05FTW-TK-TW-1-W		05FTW-TK-TW-2-W		05FTW-TK-TW-3-W	
		Collection Date	2005	9/20/2005		9/20/2005		9/20/2005	
		Laboratory	SA	SGSA		SGSA		SGSA	
		Lab Sample ID	18009	1056218003		1056218001		1056237004	
		QC Type	S	CS		CS		CS	
Analyte	**Method**	**Units**							
4,4'-DDD	SW8081A	µg/L	[0.03]	ND	[0.03]	ND	[0.03]	ND	[0.03]
4,4'-DDE	SW8081A	µg/L	[0.03]	ND	[0.03]	ND	[0.03]	ND	[0.03]
4,4'-DDT	SW8081A	µg/L	[0.03]	ND	[0.03]	ND	[0.03]	ND	[0.03]
Aldrin	SW8081A	µg/L	[0.05]	ND	[0.05]	ND	[0.05]	ND	[0.05]
Dieldrin	SW8081A	µg/L	[0.03]	ND	[0.03]	ND	[0.03]	ND	[0.03]
Endosulfan I	SW8081A	µg/L	[0.03]	ND	[0.03]	ND	[0.03]	ND	[0.03]
Endosulfan II	SW8081A	µg/L	[0.03]	ND	[0.03]	ND	[0.03]	ND	[0.03]
Endosulfan sulfate	SW8081A	µg/L	[0.03]	ND	[0.03]	ND	[0.03]	ND	[0.03]
Endrin	SW8081A	µg/L	[0.03]	ND	[0.03]	ND	[0.03]	ND	[0.03]
Endrin aldehyde	SW8081A	µg/L	[0.05]	ND	[0.05]	ND	[0.05]	ND	[0.05]
Endrin detone	SW8081A	µg/L	[0.03]	ND	[0.03]	ND	[0.03]	ND	[0.03]
Heptachlor	SW8081A	µg/L	[0.1]	ND	[0.1]	ND	[0.1]	ND	[0.1]
Heptachlor epoxide	SW8081A	µg/L	[0.03]	ND	[0.03]	ND	[0.03]	ND	[0.03]
Methoxychlor	SW8081A	µg/L	[0.03]	ND	[0.03]	ND	[0.03]	ND	[0.03]
Toxaphene	SW8081A	µg/L	[1]	ND	[1]	ND	[1]	ND	[1]
alpha-BHC	SW8081A	µg/L	[0.03]	ND	[0.03]	ND	[0.03]	ND	[0.03]
alpha-Chlordane	SW8081A	µg/L	[0.03]	ND	[0.03]	ND	[0.03]	ND	[0.03]
beta-BHC	SW8081A	µg/L	[0.1]	ND	[0.1]	ND	[0.1]	ND	[0.1]
delta-BHC	SW8081A	µg/L	[0.03]	ND	[0.03]	ND	[0.03]	ND	[0.03]
gamma-BHC	SW8081A	µg/L	[0.03]	ND	[0.03]	ND	[0.03]	ND	[0.03]
gamma-Chlordane	SW8081A	µg/L	[0.03]	ND	[0.03]	ND	[0.03]	ND	[0.03]

SGS Environmental Services, Inc Data
Pesticides Waters

Taku Gardens Housing Project									
Fall 2005									
		Location							
		Sample ID	05FTW-TK-TW-4-W		05FTW-TK-TW-5-W		05FTW-TK-TW-6-W		05FTW-TI
		Collection Date	9/20/2005		9/21/2005		9/21/2005		9/21/
		Laboratory	SGSA		SGSA		SGSA		SG
		Lab Sample ID	1056237002		1056237003		1056318001		10562
		QC Type	CS		CS		CS		C
Analyte	**Method**	**Units**							
4,4'-DDD	SW8081A	µg/L	ND	[0.03]	ND	[0.03]	ND	[0.03]	ND
4,4'-DDE	SW8081A	µg/L	ND	[0.03]	ND	[0.03]	ND	[0.03]	ND
4,4'-DDT	SW8081A	µg/L	ND	[0.03]	ND	[0.03]	ND	[0.03]	ND
Aldrin	SW8081A	µg/L	ND	[0.05]	ND	[0.05]	ND	[0.05]	ND
Dieldrin	SW8081A	µg/L	ND	[0.03]	ND	[0.03]	ND	[0.03]	ND
Endosulfan I	SW8081A	µg/L	ND	[0.03]	ND	[0.03]	ND	[0.03]	ND
Endosulfan II	SW8081A	µg/L	ND	[0.03]	ND	[0.03]	ND	[0.03]	ND
Endosulfan sulfate	SW8081A	µg/L	ND	[0.03]	ND	[0.03]	ND	[0.03]	ND
Endrin	SW8081A	µg/L	ND	[0.03]	ND	[0.03]	ND	[0.03]	ND
Endrin aldehyde	SW8081A	µg/L	ND	[0.05]	ND	[0.05]	ND	[0.05]	ND
Endrin detone	SW8081A	µg/L	ND	[0.03]	ND	[0.03]	ND	[0.03]	ND
Heptachlor	SW8081A	µg/L	ND	[0.1]	ND	[0.1]	ND	[0.1]	ND
Heptachlor epoxide	SW8081A	µg/L	ND	[0.03]	ND	[0.03]	ND	[0.03]	ND
Methoxychlor	SW8081A	µg/L	ND	[0.03]	ND	[0.03]	ND	[0.03]	ND
Toxaphene	SW8081A	µg/L	ND	[1]	ND	[1]	ND	[1]	ND
alpha-BHC	SW8081A	µg/L	ND	[0.03]	ND	[0.03]	ND	[0.03]	ND
alpha-Chlordane	SW8081A	µg/L	ND	[0.03]	ND	[0.03]	ND	[0.03]	ND
beta-BHC	SW8081A	µg/L	ND	[0.1]	ND	[0.1]	ND	[0.1]	ND
delta-BHC	SW8081A	µg/L	ND	[0.03]	ND	[0.03]	ND	[0.03]	ND
gamma-BHC	SW8081A	µg/L	ND	[0.03]	ND	[0.03]	ND	[0.03]	ND
gamma-Chlordane	SW8081A	µg/L	ND	[0.03]	ND	[0.03]	ND	[0.03]	ND

SGS Environmental Services, Inc Data
Pesticides Waters

Taku Gardens Housing Project					
Fall 2005					
		Location			
		Sample ID	K-TW-7-W	05FTW-TK-TW-8-W	
		Collection Date	2005	9/21/2005	
		Laboratory	SA	SGSA	
		Lab Sample ID	37001	1056318005	
		QC Type	S	CS	
Analyte	**Method**	**Units**			
4,4'-DDD	SW8081A	µg/L	[0.03]	ND	[0.03]
4,4'-DDE	SW8081A	µg/L	[0.03]	ND	[0.03]
4,4'-DDT	SW8081A	µg/L	[0.03]	ND	[0.03]
Aldrin	SW8081A	µg/L	[0.05]	ND	[0.05]
Dieldrin	SW8081A	µg/L	[0.03]	ND	[0.03]
Endosulfan I	SW8081A	µg/L	[0.03]	ND	[0.03]
Endosulfan II	SW8081A	µg/L	[0.03]	ND	[0.03]
Endosulfan sulfate	SW8081A	µg/L	[0.03]	ND	[0.03]
Endrin	SW8081A	µg/L	[0.03]	ND	[0.03]
Endrin aldehyde	SW8081A	µg/L	[0.05]	ND	[0.05]
Endrin detone	SW8081A	µg/L	[0.03]	ND	[0.03]
Heptachlor	SW8081A	µg/L	[0.1]	ND	[0.1]
Heptachlor epoxide	SW8081A	µg/L	[0.03]	ND	[0.03]
Methoxychlor	SW8081A	µg/L	[0.03]	ND	[0.03]
Toxaphene	SW8081A	µg/L	[1]	ND	[1]
alpha-BHC	SW8081A	µg/L	[0.03]	ND	[0.03]
alpha-Chlordane	SW8081A	µg/L	[0.03]	ND	[0.03]
beta-BHC	SW8081A	µg/L	[0.1]	ND	[0.1]
delta-BHC	SW8081A	µg/L	[0.03]	ND	[0.03]
gamma-BHC	SW8081A	µg/L	[0.03]	ND	[0.03]
gamma-Chlordane	SW8081A	µg/L	[0.03]	ND	[0.03]

SGS Environmental Services, Inc Data
VOC Waters

Taku Gardens Housing Project									
Fall 2005									
		Location							
		Sample ID	05FTW-TK-MW-04-W		05FTW-TK-MW-1-W		05FTW-TK-MW-2-W		05FTW-TK
		Collection Date	9/22/2005		9/21/2005		9/22/2005		9/22/
		Laboratory	SGSA		SGSA		SGSA		SG
		Lab Sample ID	1056318011		1056318007		1056318003		10563
		QC Type	CS		CS		CS		C
Analyte	**Method**	**Units**							
1,1,1,2-Tetrachloroethane	SW8260B	µg/L	ND	[0.5]	ND	[0.5]	ND	[0.5]	ND
1,1,1-Trichloroethane	SW8260B	µg/L	ND	[1]	ND	[1]	ND	[1]	ND
1,1,2,2-Tetrachloroethane	SW8260B	µg/L	ND	[0.5]	ND	[0.5]	ND	[0.5]	ND
1,1,2-Trichloroethane	SW8260B	µg/L	ND	[1]	ND	[1]	ND	[1]	ND
1,1-Dichloroethane	SW8260B	µg/L	ND	[1]	ND	[1]	ND	[1]	ND
1,1-Dichloroethene	SW8260B	µg/L	ND	[1]	ND	[1]	ND	[1]	ND
1,1-Dichloropropene	SW8260B	µg/L	ND	[1]	ND	[1]	ND	[1]	ND
1,2,3-Trichlorobenzene	SW8260B	µg/L	ND	[1]	ND	[1]	ND	[1]	ND
1,2,3-Trichloropropane	SW8260B	µg/L	ND	[1]	ND	[1]	ND	[1]	ND
1,2,4-Trichlorobenzene	SW8260B	µg/L	ND	[1]	ND	[1]	ND	[1]	ND
1,2,4-Trimethylbenzene	SW8260B	µg/L	ND	[1]	ND	[1]	ND	[1]	ND
1,2-Dibromo-3-chloropropane	SW8260B	µg/L	ND	[2]	ND	[2] (UJ-C)	ND	[2]	ND
1,2-Dibromoethane	SW8260B	µg/L	ND	[1]	ND	[1]	ND	[1]	ND
1,2-Dichlorobenzene	SW8260B	µg/L	ND	[1]	ND	[1]	ND	[1]	ND
1,2-Dichloroethane	SW8260B	µg/L	ND	[0.5]	ND	[0.5]	ND	[0.5]	ND
1,2-Dichloropropane	SW8260B	µg/L	ND	[1]	ND	[1]	ND	[1]	ND
1,3,5-Trimethylbenzene	SW8260B	µg/L	ND	[1]	ND	[1]	ND	[1]	ND
1,3-Dichlorobenzene	SW8260B	µg/L	ND	[1]	ND	[1]	ND	[1]	ND
1,3-Dichloropropane	SW8260B	µg/L	ND	[0.4]	ND	[0.4]	ND	[0.4]	ND
1,4-Dichlorobenzene	SW8260B	µg/L	ND	[0.5]	ND	[0.5]	ND	[0.5]	ND
2,2-Dichloropropane	SW8260B	µg/L	ND	[1]	ND	[1]	ND	[1]	ND
2-Butanone	SW8260B	µg/L	ND	[10]	ND	[10]	ND	[10]	ND
2-Chlorotoluene	SW8260B	µg/L	ND	[1]	ND	[1]	ND	[1]	ND
2-Hexanone	SW8260B	µg/L	ND	[10] (UJ-C)	ND	[10] (UJ-C)	ND	[10] (UJ-C)	ND
4-Chlorotoluene	SW8260B	µg/L	ND	[1]	ND	[1]	ND	[1]	ND
4-Methyl-2-pentanone	SW8260B	µg/L	ND	[10]	ND	[10]	ND	[10]	ND
Acetone	SW8260B	µg/L	ND	[10] (UJ-C)	ND	[10]	ND	[10] (UJ-C)	ND
Benzene	SW8260B	µg/L	ND	[0.4]	ND	[0.4]	ND	[0.4]	ND
Bromobenzene	SW8260B	µg/L	ND	[1]	ND	[1]	ND	[1]	ND
Bromochloromethane	SW8260B	µg/L	ND	[1]	ND	[1]	ND	[1]	ND
Bromodichloromethane	SW8260B	µg/L	ND	[0.5]	ND	[0.5]	ND	[0.5]	ND

SGS Environmental Services, Inc Data
VOC Waters

Taku Gardens Housing Project									
Fall 2005									
		Location							
		Sample ID	05FTW-TK-MW-04-W		05FTW-TK-MW-1-W		05FTW-TK-MW-2-W		05FTW-TK
		Collection Date	9/22/2005		9/21/2005		9/22/2005		9/22/
		Laboratory	SGSA		SGSA		SGSA		SG
		Lab Sample ID	1056318011		1056318007		1056318003		10563
		QC Type	CS		CS		CS		C
Bromoform	SW8260B	µg/L	ND	[1]	ND	[1]	ND	[1]	ND
Bromomethane	SW8260B	µg/L	ND	[3]	ND	[3]	ND	[3]	ND
Carbon disulfide	SW8260B	µg/L	ND	[2]	ND	[2]	ND	[2]	ND
Carbon tetrachloride	SW8260B	µg/L	ND	[1]	ND	[1]	ND	[1]	ND
Chlorobenzene	SW8260B	µg/L	ND	[0.5]	ND	[0.5]	ND	[0.5]	ND
Chloroethane	SW8260B	µg/L	ND	[1] (UJ-C)	ND	[1]	ND	[1] (UJ-C)	ND
Chloroform	SW8260B	µg/L	ND	[1]	ND	[1]	ND	[1]	ND
Chloromethane	SW8260B	µg/L	ND	[1]	ND	[1] (UJ-C)	ND	[1]	ND
Dibromochloromethane	SW8260B	µg/L	ND	[0.5]	ND	[0.5]	ND	[0.5]	ND
Dibromomethane	SW8260B	µg/L	ND	[1]	ND	[1]	ND	[1]	ND
Dichlorodifluoromethane	SW8260B	µg/L	ND	[1]	ND	[1]	ND	[1]	ND
Ethylbenzene	SW8260B	µg/L	ND	[1]	ND	[1]	ND	[1]	ND
Hexachlorobutadiene	SW8260B	µg/L	ND	[1]	ND	[1]	ND	[1]	ND
Isopropylbenzene	SW8260B	µg/L	ND	[1]	ND	[1]	ND	[1]	ND
MTBE	SW8260B	µg/L	ND	[5]	ND	[5]	ND	[5]	ND
Methylene Chloride	SW8260B	µg/L	ND	[5]	ND	[5]	ND	[5]	ND
Naphthalene	SW8260B	µg/L	ND	[2]	ND	[2] (J-L)	ND	[2]	ND
Styrene	SW8260B	µg/L	ND	[1]	ND	[1]	ND	[1]	ND
Tetrachloroethene	SW8260B	µg/L	ND	[1]	ND	[1]	ND	[1]	ND
Toluene	SW8260B	µg/L	ND	[1]	ND	[1]	ND	[1]	ND
Trichloroethene	SW8260B	µg/L	ND	[1]	ND	[1]	ND	[1]	ND
Trichlorofluoromethane	SW8260B	µg/L	ND	[1]	ND	[1]	ND	[1]	ND
Vinyl Chloride	SW8260B	µg/L	ND	[1]	ND	[1]	ND	[1]	ND
Xylene, Isomers m & p	SW8260B	µg/L	ND	[2]	ND	[2]	ND	[2]	ND
s-1,2-Dichloroethene	SW8260B	µg/L	ND	[1]	ND	[1]	ND	[1]	ND
s-1,3-Dichloropropene	SW8260B	µg/L	ND	[0.5]	ND	[0.5]	ND	[0.5]	ND
n-Butylbenzene	SW8260B	µg/L	ND	[1]	ND	[1]	ND	[1]	ND
n-Propylbenzene	SW8260B	µg/L	ND	[1]	ND	[1]	ND	[1]	ND
o-Xylene	SW8260B	µg/L	ND	[1]	ND	[1]	ND	[1]	ND
sec-Butylbenzene	SW8260B	µg/L	ND	[1]	ND	[1]	ND	[1]	ND
tert-Butylbenzene	SW8260B	µg/L	ND	[1]	ND	[1]	ND	[1]	ND
trans-1,2-Dichloroethene	SW8260B	µg/L	ND	[1]	ND	[1]	ND	[1]	ND

SGS Environmental Services, Inc Data
VOC Waters

Taku Gardens Housing Project									
Fall 2005									
		Location							
		Sample ID	05FTW-TK-MW-04-W		05FTW-TK-MW-1-W		05FTW-TK-MW-2-W		05FTW-TK
		Collection Date	9/22/2005		9/21/2005		9/22/2005		9/22/
		Laboratory	SGSA		SGSA		SGSA		SG
		Lab Sample ID	1056318011		1056318007		1056318003		10563
		QC Type	CS		CS		CS		C
trans-1,3-Dichloropropene	SW8260B	µg/L	ND	[1]	ND	[1]	ND	[1]	ND
2-Chloroethyl vinyl ether	SW8260B	µg/L	ND	[10] (UJ-C)	ND	[10] (UJ-C)	ND	[10] (UJ-C)	ND
4-Isopropyltoluene	SW8260B	µg/L	ND	[1]	ND	[1]	ND	[1]	ND

SGS Environmental Services, Inc Data
VOC Waters

Taku Gardens Housing Project									
Fall 2005									
		Location							
		Sample ID	-MW-3-W	05FTW-TK-TW-1-W		05FTW-TK-TW-2-W		05FTW-TK-TW-3-W	
		Collection Date	2005	9/20/2005		9/20/2005		9/20/2005	
		Laboratory	SA	SGSA		SGSA		SGSA	
		Lab Sample ID	18009	1056218003		1056218001		1056237004	
		QC Type	S	CS		CS		CS	
Analyte	**Method**	**Units**							
1,1,1,2-Tetrachloroethane	SW8260B	µg/L	[0.5]	ND	[0.5]	ND	[0.5]	ND	[0.5]
1,1,1-Trichloroethane	SW8260B	µg/L	[1]	ND	[1]	ND	[1]	ND	[1]
1,1,2,2-Tetrachloroethane	SW8260B	µg/L	[0.5]	ND	[0.5]	ND	[0.5]	ND	[0.5]
1,1,2-Trichloroethane	SW8260B	µg/L	[1]	ND	[1]	ND	[1]	ND	[1]
1,1-Dichloroethane	SW8260B	µg/L	[1]	ND	[1]	ND	[1]	ND	[1]
1,1-Dichloroethene	SW8260B	µg/L	[1]	ND	[1]	ND	[1]	ND	[1]
1,1-Dichloropropene	SW8260B	µg/L	[1]	ND	[1]	ND	[1]	ND	[1]
1,2,3-Trichlorobenzene	SW8260B	µg/L	[1]	ND	[1]	ND	[1]	ND	[1]
1,2,3-Trichloropropane	SW8260B	µg/L	[1]	ND	[1]	ND	[1]	ND	[1]
1,2,4-Trichlorobenzene	SW8260B	µg/L	[1]	ND	[1]	ND	[1]	ND	[1]
1,2,4-Trimethylbenzene	SW8260B	µg/L	[1]	ND	[1]	ND	[1]	ND	[1]
1,2-Dibromo-3-chloropropane	SW8260B	µg/L	[2]	ND	[2]	ND	[2]	ND	[2]
1,2-Dibromoethane	SW8260B	µg/L	[1]	ND	[1]	ND	[1]	ND	[1]
1,2-Dichlorobenzene	SW8260B	µg/L	[1]	ND	[1]	ND	[1]	ND	[1]
1,2-Dichloroethane	SW8260B	µg/L	[0.5]	ND	[0.5]	ND	[0.5]	ND	[0.5]
1,2-Dichloropropane	SW8260B	µg/L	[1]	ND	[1]	ND	[1]	ND	[1]
1,3,5-Trimethylbenzene	SW8260B	µg/L	[1]	ND	[1]	ND	[1]	ND	[1]
1,3-Dichlorobenzene	SW8260B	µg/L	[1]	ND	[1]	ND	[1]	ND	[1]
1,3-Dichloropropane	SW8260B	µg/L	[0.4]	ND	[0.4]	ND	[0.4]	ND	[0.4]
1,4-Dichlorobenzene	SW8260B	µg/L	[0.5]	ND	[0.5]	ND	[0.5]	ND	[0.5]
2,2-Dichloropropane	SW8260B	µg/L	[1]	ND	[1]	ND	[1]	ND	[1]
2-Butanone	SW8260B	µg/L	[10]	ND	[10]	ND	[10]	ND	[10]
2-Chlorotoluene	SW8260B	µg/L	[1]	ND	[1]	ND	[1]	ND	[1]
2-Hexanone	SW8260B	µg/L	[10] (UJ-C)	ND	[10]	ND	[10]	ND	[10]
4-Chlorotoluene	SW8260B	µg/L	[1]	ND	[1]	ND	[1]	ND	[1]
4-Methyl-2-pentanone	SW8260B	µg/L	[10]	ND	[10]	ND	[10]	ND	[10]
Acetone	SW8260B	µg/L	[10] (UJ-C)	ND	[10]	ND	[10]	ND	[10]
Benzene	SW8260B	µg/L	[0.4]	ND	[0.4]	ND	[0.4]	ND	[0.4]
Bromobenzene	SW8260B	µg/L	[1]	ND	[1]	ND	[1]	ND	[1]
Bromochloromethane	SW8260B	µg/L	[1]	ND	[1]	ND	[1]	ND	[1]
Bromodichloromethane	SW8260B	µg/L	[0.5]	ND	[0.5]	ND	[0.5]	ND	[0.5]

SGS Environmental Services, Inc Data
VOC Waters

Taku Gardens Housing Project									
Fall 2005									
		Location							
		Sample ID	-MW-3-W	05FTW-TK-TW-1-W		05FTW-TK-TW-2-W		05FTW-TK-TW-3-W	
		Collection Date	2005	9/20/2005		9/20/2005		9/20/2005	
		Laboratory	SA	SGSA		SGSA		SGSA	
		Lab Sample ID	18009	1056218003		1056218001		1056237004	
		QC Type	S	CS		CS		CS	
Bromoform	SW8260B	µg/L	[1]	ND	[1]	ND	[1]	ND	[1]
Bromomethane	SW8260B	µg/L	[3]	ND	[3]	ND	[3]	ND	[3]
Carbon disulfide	SW8260B	µg/L	[2]	ND	[2]	ND	[2]	ND	[2]
Carbon tetrachloride	SW8260B	µg/L	[1]	ND	[1]	ND	[1]	ND	[1]
Chlorobenzene	SW8260B	µg/L	[0.5]	ND	[0.5]	ND	[0.5]	ND	[0.5]
Chloroethane	SW8260B	µg/L	[1] (UJ-C)	ND	[1]	ND	[1]	ND	[1]
Chloroform	SW8260B	µg/L	[1]	ND	[1]	ND	[1]	ND	[1]
Chloromethane	SW8260B	µg/L	[1]	ND	[1]	ND	[1]	ND	[1]
Dibromochloromethane	SW8260B	µg/L	[0.5]	ND	[0.5]	ND	[0.5]	ND	[0.5]
Dibromomethane	SW8260B	µg/L	[1]	ND	[1]	ND	[1]	ND	[1]
Dichlorodifluoromethane	SW8260B	µg/L	[1]	ND	[1]	ND	[1]	ND	[1]
Ethylbenzene	SW8260B	µg/L	[1]	ND	[1]	ND	[1]	ND	[1]
Hexachlorobutadiene	SW8260B	µg/L	[1]	ND	[1]	ND	[1]	ND	[1]
Isopropylbenzene	SW8260B	µg/L	[1]	ND	[1]	ND	[1]	ND	[1]
MTBE	SW8260B	µg/L	[5]	ND	[5]	ND	[5]	ND	[5]
Methylene Chloride	SW8260B	µg/L	[5]	ND	[5]	ND	[5]	ND	[5]
Naphthalene	SW8260B	µg/L	[2]	ND	[2]	ND	[2]	ND	[2]
Styrene	SW8260B	µg/L	[1]	ND	[1]	ND	[1]	ND	[1]
Tetrachloroethene	SW8260B	µg/L	[1]	ND	[1]	ND	[1]	ND	[1]
Toluene	SW8260B	µg/L	[1]	ND	[1]	ND	[1]	ND	[1]
Trichloroethene	SW8260B	µg/L	[1]	ND	[1]	ND	[1]	ND	[1]
Trichlorofluoromethane	SW8260B	µg/L	[1]	ND	[1]	ND	[1]	ND	[1]
Vinyl Chloride	SW8260B	µg/L	[1]	ND	[1]	ND	[1]	ND	[1]
Xylene, Isomers m & p	SW8260B	µg/L	[2]	ND	[2]	ND	[2]	ND	[2]
s-1,2-Dichloroethene	SW8260B	µg/L	[1]	ND	[1]	ND	[1]	ND	[1]
s-1,3-Dichloropropene	SW8260B	µg/L	[0.5]	ND	[0.5]	ND	[0.5]	ND	[0.5]
n-Butylbenzene	SW8260B	µg/L	[1]	ND	[1]	ND	[1]	ND	[1]
n-Propylbenzene	SW8260B	µg/L	[1]	ND	[1]	ND	[1]	ND	[1]
o-Xylene	SW8260B	µg/L	[1]	ND	[1]	ND	[1]	ND	[1]
sec-Butylbenzene	SW8260B	µg/L	[1]	ND	[1]	ND	[1]	ND	[1]
tert-Butylbenzene	SW8260B	µg/L	[1]	ND	[1]	ND	[1]	ND	[1]
trans-1,2-Dichloroethene	SW8260B	µg/L	[1]	ND	[1]	ND	[1]	ND	[1]

SGS Environmental Services, Inc Data
VOC Waters

Taku Gardens Housing Project									
Fall 2005									
		Location							
		Sample ID	-MW-3-W	05FTW-TK-TW-1-W		05FTW-TK-TW-2-W		05FTW-TK-TW-3-W	
		Collection Date	2005	9/20/2005		9/20/2005		9/20/2005	
		Laboratory	SA	SGSA		SGSA		SGSA	
		Lab Sample ID	18009	1056218003		1056218001		1056237004	
		QC Type	S	CS		CS		CS	
trans-1,3-Dichloropropene	SW8260B	µg/L	[1]	ND	[1]	ND	[1]	ND	[1]
2-Chloroethyl vinyl ether	SW8260B	µg/L	[10] (UJ-C)	ND	[10]	ND	[10]	ND	[10]
4-Isopropyltoluene	SW8260B	µg/L	[1]	ND	[1]	ND	[1]	ND	[1]

SGS Environmental Services, Inc Data
VOC Waters

Taku Gardens Housing Project				
Fall 2005				
		Location		
		Sample ID	05FTW-TK-TW-4-W	
		Collection Date	9/20/2005	
		Laboratory	SGSA	
		Lab Sample ID	1056237002	
		QC Type	CS	
Analyte	**Method**	**Units**		
1,1,1,2-Tetrachloroethane	SW8260B	µg/L	ND	[0.5]
1,1,1-Trichloroethane	SW8260B	µg/L	ND	[1]
1,1,2,2-Tetrachloroethane	SW8260B	µg/L	ND	[0.5]
1,1,2-Trichloroethane	SW8260B	µg/L	ND	[1]
1,1-Dichloroethane	SW8260B	µg/L	ND	[1]
1,1-Dichloroethene	SW8260B	µg/L	ND	[1]
1,1-Dichloropropene	SW8260B	µg/L	ND	[1]
1,2,3-Trichlorobenzene	SW8260B	µg/L	ND	[1]
1,2,3-Trichloropropane	SW8260B	µg/L	ND	[1]
1,2,4-Trichlorobenzene	SW8260B	µg/L	ND	[1]
1,2,4-Trimethylbenzene	SW8260B	µg/L	ND	[1]
1,2-Dibromo-3-chloropropane	SW8260B	µg/L	ND	[2]
1,2-Dibromoethane	SW8260B	µg/L	ND	[1]
1,2-Dichlorobenzene	SW8260B	µg/L	ND	[1]
1,2-Dichloroethane	SW8260B	µg/L	ND	[0.5]
1,2-Dichloropropane	SW8260B	µg/L	ND	[1]
1,3,5-Trimethylbenzene	SW8260B	µg/L	ND	[1]
1,3-Dichlorobenzene	SW8260B	µg/L	ND	[1]
1,3-Dichloropropane	SW8260B	µg/L	ND	[0.4]
1,4-Dichlorobenzene	SW8260B	µg/L	ND	[0.5]
2,2-Dichloropropane	SW8260B	µg/L	ND	[1]
2-Butanone	SW8260B	µg/L	ND	[10]
2-Chlorotoluene	SW8260B	µg/L	ND	[1]
2-Hexanone	SW8260B	µg/L	ND	[10]
4-Chlorotoluene	SW8260B	µg/L	ND	[1]
4-Methyl-2-pentanone	SW8260B	µg/L	ND	[10]
Acetone	SW8260B	µg/L	ND	[10]
Benzene	SW8260B	µg/L	ND	[0.4]
Bromobenzene	SW8260B	µg/L	ND	[1]
Bromochloromethane	SW8260B	µg/L	ND	[1]
Bromodichloromethane	SW8260B	µg/L	ND	[0.5]

SGS Environmental Services, Inc Data
VOC Waters

Taku Gardens Housing Project				
Fall 2005				
		Location		
		Sample ID	05FTW-TK-TW-4-W	
		Collection Date	9/20/2005	
		Laboratory	SGSA	
		Lab Sample ID	1056237002	
		QC Type	CS	
Bromoform	SW8260B	µg/L	ND	[1]
Bromomethane	SW8260B	µg/L	ND	[3]
Carbon disulfide	SW8260B	µg/L	ND	[2]
Carbon tetrachloride	SW8260B	µg/L	ND	[1]
Chlorobenzene	SW8260B	µg/L	ND	[0.5]
Chloroethane	SW8260B	µg/L	ND	[1]
Chloroform	SW8260B	µg/L	ND	[1]
Chloromethane	SW8260B	µg/L	ND	[1]
Dibromochloromethane	SW8260B	µg/L	ND	[0.5]
Dibromomethane	SW8260B	µg/L	ND	[1]
Dichlorodifluoromethane	SW8260B	µg/L	ND	[1]
Ethylbenzene	SW8260B	µg/L	ND	[1]
Hexachlorobutadiene	SW8260B	µg/L	ND	[1]
Isopropylbenzene	SW8260B	µg/L	ND	[1]
MTBE	SW8260B	µg/L	ND	[5]
Methylene Chloride	SW8260B	µg/L	ND	[5]
Naphthalene	SW8260B	µg/L	ND	[2]
Styrene	SW8260B	µg/L	ND	[1]
Tetrachloroethene	SW8260B	µg/L	ND	[1]
Toluene	SW8260B	µg/L	ND	[1]
Trichloroethene	SW8260B	µg/L	ND	[1]
Trichlorofluoromethane	SW8260B	µg/L	ND	[1]
Vinyl Chloride	SW8260B	µg/L	ND	[1]
Xylene, Isomers m & p	SW8260B	µg/L	ND	[2]
s-1,2-Dichloroethene	SW8260B	µg/L	ND	[1]
s-1,3-Dichloropropene	SW8260B	µg/L	ND	[0.5]
n-Butylbenzene	SW8260B	µg/L	ND	[1]
n-Propylbenzene	SW8260B	µg/L	ND	[1]
o-Xylene	SW8260B	µg/L	ND	[1]
sec-Butylbenzene	SW8260B	µg/L	ND	[1]
tert-Butylbenzene	SW8260B	µg/L	ND	[1]
trans-1,2-Dichloroethene	SW8260B	µg/L	ND	[1]

SGS Environmental Services, Inc Data
VOC Waters

Taku Gardens Housing Project				
Fall 2005				
		Location		
		Sample ID	05FTW-TK-TW-4-W	
		Collection Date	9/20/2005	
		Laboratory	SGSA	
		Lab Sample ID	1056237002	
		QC Type	CS	
trans-1,3-Dichloropropene	SW8260B	µg/L	ND	[1]
2-Chloroethyl vinyl ether	SW8260B	µg/L	ND	[10]
4-Isopropyltoluene	SW8260B	µg/L	ND	[1]

SGS Environmental Services, Inc Data
VOC Waters

Taku Gardens Housing Project									
Fall 2005									
		Location							
		Sample ID	05FTW-TK-TW-5-W		05FTW-TK-TW-6-W		05FTW-TK-TW-7-W		05FTW-TI
		Collection Date	9/21/2005		9/21/2005		9/21/2005		9/21/
		Laboratory	SGSA		SGSA		SGSA		SG
		Lab Sample ID	1056237003		1056318001		1056237001		10563
		QC Type	CS		CS		CS		C
Analyte	**Method**	**Units**							
1,1,1,2-Tetrachloroethane	SW8260B	µg/L	ND	[0.5]	ND	[0.5]	ND	[0.5]	ND
1,1,1-Trichloroethane	SW8260B	µg/L	ND	[1]	ND	[1]	ND	[1]	ND
1,1,2,2-Tetrachloroethane	SW8260B	µg/L	ND	[0.5]	ND	[0.5]	ND	[0.5]	ND
1,1,2-Trichloroethane	SW8260B	µg/L	ND	[1]	ND	[1]	ND	[1]	ND
1,1-Dichloroethane	SW8260B	µg/L	ND	[1]	ND	[1]	ND	[1]	ND
1,1-Dichloroethene	SW8260B	µg/L	ND	[1]	ND	[1]	ND	[1]	ND
1,1-Dichloropropene	SW8260B	µg/L	ND	[1]	ND	[1]	ND	[1]	ND
1,2,3-Trichlorobenzene	SW8260B	µg/L	ND	[1]	ND	[1]	ND	[1]	ND
1,2,3-Trichloropropane	SW8260B	µg/L	ND	[1]	ND	[1]	ND	[1]	ND
1,2,4-Trichlorobenzene	SW8260B	µg/L	ND	[1]	ND	[1]	ND	[1]	ND
1,2,4-Trimethylbenzene	SW8260B	µg/L	ND	[1]	ND	[1]	ND	[1]	ND
1,2-Dibromo-3-chloropropane	SW8260B	µg/L	ND	[2]	ND	[2] (UJ-C)	ND	[2]	ND
1,2-Dibromoethane	SW8260B	µg/L	ND	[1]	ND	[1]	ND	[1]	ND
1,2-Dichlorobenzene	SW8260B	µg/L	ND	[1]	ND	[1]	ND	[1]	ND
1,2-Dichloroethane	SW8260B	µg/L	ND	[0.5]	ND	[0.5]	ND	[0.5]	ND
1,2-Dichloropropane	SW8260B	µg/L	ND	[1]	ND	[1]	ND	[1]	ND
1,3,5-Trimethylbenzene	SW8260B	µg/L	ND	[1]	ND	[1]	ND	[1]	ND
1,3-Dichlorobenzene	SW8260B	µg/L	ND	[1]	ND	[1]	ND	[1]	ND
1,3-Dichloropropane	SW8260B	µg/L	ND	[0.4]	ND	[0.4]	ND	[0.4]	ND
1,4-Dichlorobenzene	SW8260B	µg/L	ND	[0.5]	ND	[0.5]	ND	[0.5]	ND
2,2-Dichloropropane	SW8260B	µg/L	ND	[1]	ND	[1]	ND	[1]	ND
2-Butanone	SW8260B	µg/L	ND	[10]	ND	[10]	ND	[10]	ND
2-Chlorotoluene	SW8260B	µg/L	ND	[1]	ND	[1]	ND	[1]	ND
2-Hexanone	SW8260B	µg/L	ND	[10]	ND	[10] (UJ-C)	ND	[10]	ND
4-Chlorotoluene	SW8260B	µg/L	ND	[1]	ND	[1]	ND	[1]	ND
4-Methyl-2-pentanone	SW8260B	µg/L	ND	[10]	ND	[10]	ND	[10]	ND
Acetone	SW8260B	µg/L	ND	[10]	ND	[10]	ND	[10]	ND
Benzene	SW8260B	µg/L	ND	[0.4]	ND	[0.4]	ND	[0.4]	ND
Bromobenzene	SW8260B	µg/L	ND	[1]	ND	[1]	ND	[1]	ND
Bromochloromethane	SW8260B	µg/L	ND	[1]	ND	[1]	ND	[1]	ND
Bromodichloromethane	SW8260B	µg/L	ND	[0.5]	ND	[0.5]	ND	[0.5]	ND

SGS Environmental Services, Inc Data
VOC Waters

Taku Gardens Housing Project									
Fall 2005									
		Location							
		Sample ID	05FTW-TK-TW-5-W		05FTW-TK-TW-6-W		05FTW-TK-TW-7-W		05FTW-TI
		Collection Date	9/21/2005		9/21/2005		9/21/2005		9/21/
		Laboratory	SGSA		SGSA		SGSA		SG
		Lab Sample ID	1056237003		1056318001		1056237001		10563
		QC Type	CS		CS		CS		C
Bromoform	SW8260B	µg/L	ND	[1]	ND	[1]	ND	[1]	ND
Bromomethane	SW8260B	µg/L	ND	[3]	ND	[3]	ND	[3]	ND
Carbon disulfide	SW8260B	µg/L	ND	[2]	ND	[2]	ND	[2]	ND
Carbon tetrachloride	SW8260B	µg/L	ND	[1]	ND	[1]	ND	[1]	ND
Chlorobenzene	SW8260B	µg/L	ND	[0.5]	ND	[0.5]	ND	[0.5]	ND
Chloroethane	SW8260B	µg/L	ND	[1]	ND	[1]	ND	[1]	ND
Chloroform	SW8260B	µg/L	ND	[1]	ND	[1]	ND	[1]	ND
Chloromethane	SW8260B	µg/L	ND	[1]	ND	[1] (UJ-C)	ND	[1]	ND
Dibromochloromethane	SW8260B	µg/L	ND	[0.5]	ND	[0.5]	ND	[0.5]	ND
Dibromomethane	SW8260B	µg/L	ND	[1]	ND	[1]	ND	[1]	ND
Dichlorodifluoromethane	SW8260B	µg/L	ND	[1]	ND	[1]	ND	[1]	ND
Ethylbenzene	SW8260B	µg/L	ND	[1]	ND	[1]	ND	[1]	ND
Hexachlorobutadiene	SW8260B	µg/L	ND	[1]	ND	[1]	ND	[1]	ND
Isopropylbenzene	SW8260B	µg/L	ND	[1]	ND	[1]	ND	[1]	ND
MTBE	SW8260B	µg/L	ND	[5]	ND	[5]	ND	[5]	ND
Methylene Chloride	SW8260B	µg/L	ND	[5]	ND	[5]	ND	[5]	ND
Naphthalene	SW8260B	µg/L	ND	[2]	1.51	[2] J (J-L,S)	ND	[2]	ND
Styrene	SW8260B	µg/L	ND	[1]	ND	[1]	ND	[1]	ND
Tetrachloroethene	SW8260B	µg/L	ND	[1]	ND	[1]	ND	[1]	ND
Toluene	SW8260B	µg/L	ND	[1]	ND	[1]	ND	[1]	ND
Trichloroethene	SW8260B	µg/L	ND	[1]	ND	[1]	ND	[1]	ND
Trichlorofluoromethane	SW8260B	µg/L	ND	[1]	ND	[1]	ND	[1]	ND
Vinyl Chloride	SW8260B	µg/L	ND	[1]	ND	[1]	ND	[1]	ND
Xylene, Isomers m & p	SW8260B	µg/L	ND	[2]	ND	[2]	ND	[2]	ND
s-1,2-Dichloroethene	SW8260B	µg/L	ND	[1]	ND	[1]	ND	[1]	ND
s-1,3-Dichloropropene	SW8260B	µg/L	ND	[0.5]	ND	[0.5]	ND	[0.5]	ND
n-Butylbenzene	SW8260B	µg/L	ND	[1]	ND	[1]	ND	[1]	ND
n-Propylbenzene	SW8260B	µg/L	ND	[1]	ND	[1]	ND	[1]	ND
o-Xylene	SW8260B	µg/L	ND	[1]	ND	[1]	ND	[1]	ND
sec-Butylbenzene	SW8260B	µg/L	ND	[1]	ND	[1]	ND	[1]	ND
tert-Butylbenzene	SW8260B	µg/L	ND	[1]	ND	[1]	ND	[1]	ND
trans-1,2-Dichloroethene	SW8260B	µg/L	ND	[1]	ND	[1]	ND	[1]	ND

SGS Environmental Services, Inc Data
VOC Waters

Taku Gardens Housing Project									
Fall 2005									
		Location							
		Sample ID	05FTW-TK-TW-5-W		05FTW-TK-TW-6-W		05FTW-TK-TW-7-W		05FTW-TI
		Collection Date	9/21/2005		9/21/2005		9/21/2005		9/21/
		Laboratory	SGSA		SGSA		SGSA		SG
		Lab Sample ID	1056237003		1056318001		1056237001		10563
		QC Type	CS		CS		CS		C
trans-1,3-Dichloropropene	SW8260B	µg/L	ND	[1]	ND	[1]	ND	[1]	ND
2-Chloroethyl vinyl ether	SW8260B	µg/L	ND	[10]	ND	[10] (UJ-C)	ND	[10]	ND
4-Isopropyltoluene	SW8260B	µg/L	ND	[1]	0.52	[1] J (J-S)	ND	[1]	0.31

SGS Environmental Services, Inc Data
VOC Waters

Taku Gardens Housing Project									
Fall 2005									
		Location							
		Sample ID	-TW-8-W	05FTW-TGHP-12-BH6-GW		05FTW-TGHP-12-BH7-GW		05FTW-TGHP-12-BH9-GW	
		Collection Date	2005	7/29/2005		7/29/2005		7/29/2005	
		Laboratory	SA	SGSA		SGSA		SGSA	
		Lab Sample ID	18005	1054571002		1054571001		1054571003	
		QC Type	S	CS		CS		CS	
Analyte	**Method**	**Units**							
1,1,1,2-Tetrachloroethane	SW8260B	µg/L	[0.5]	ND	[0.5]	ND	[0.5]	ND	[0.5]
1,1,1-Trichloroethane	SW8260B	µg/L	[1]	ND	[1]	ND	[1]	ND	[1]
1,1,2,2-Tetrachloroethane	SW8260B	µg/L	[0.5]	ND	[0.5]	ND	[0.5]	ND	[0.5]
1,1,2-Trichloroethane	SW8260B	µg/L	[1]	ND	[1]	ND	[1]	ND	[1]
1,1-Dichloroethane	SW8260B	µg/L	[1]	ND	[1]	ND	[1]	ND	[1]
1,1-Dichloroethene	SW8260B	µg/L	[1]	ND	[1]	ND	[1]	ND	[1]
1,1-Dichloropropene	SW8260B	µg/L	[1]	ND	[1]	ND	[1]	ND	[1]
1,2,3-Trichlorobenzene	SW8260B	µg/L	[1]	ND	[1]	ND	[1]	ND	[1]
1,2,3-Trichloropropane	SW8260B	µg/L	[1]	ND	[1]	ND	[1]	ND	[1]
1,2,4-Trichlorobenzene	SW8260B	µg/L	[1]	ND	[1]	ND	[1]	ND	[1]
1,2,4-Trimethylbenzene	SW8260B	µg/L	[1]	ND	[1]	1.57	[1]	4.62	[1]
1,2-Dibromo-3-chloropropane	SW8260B	µg/L	[2] (UJ-C)	ND	[2]	ND	[2]	ND	[2]
1,2-Dibromoethane	SW8260B	µg/L	[1]	ND	[1]	ND	[1]	ND	[1]
1,2-Dichlorobenzene	SW8260B	µg/L	[1]	ND	[1]	ND	[1]	ND	[1]
1,2-Dichloroethane	SW8260B	µg/L	[0.5]	ND	[0.5]	ND	[0.5]	ND	[0.5]
1,2-Dichloropropane	SW8260B	µg/L	[1]	ND	[1]	ND	[1]	ND	[1]
1,3,5-Trimethylbenzene	SW8260B	µg/L	[1]	6.06	[1]	57.1	[1]	6.05	[1]
1,3-Dichlorobenzene	SW8260B	µg/L	[1]	ND	[1]	ND	[1]	ND	[1]
1,3-Dichloropropane	SW8260B	µg/L	[0.4]	ND	[0.4]	ND	[0.4]	ND	[0.4]
1,4-Dichlorobenzene	SW8260B	µg/L	[0.5]	ND	[0.5]	ND	[0.5]	ND	[0.5]
2,2-Dichloropropane	SW8260B	µg/L	[1]	ND	[1]	ND	[1]	ND	[1]
2-Butanone	SW8260B	µg/L	[10]	ND	[10]	17.9	[10]	3.6	[10] J
2-Chlorotoluene	SW8260B	µg/L	[1]	ND	[1]	ND	[1]	ND	[1]
2-Hexanone	SW8260B	µg/L	[10] (UJ-C)	ND	[10]	ND	[10]	ND	[10]
4-Chlorotoluene	SW8260B	µg/L	[1]	ND	[1]	ND	[1]	ND	[1]
4-Methyl-2-pentanone	SW8260B	µg/L	[10]	ND	[10]	ND	[10]	ND	[10]
Acetone	SW8260B	µg/L	[10]	5.44	[10] J (J-C)	37.4	[10]	9.04	[10] J (J-C)
Benzene	SW8260B	µg/L	[0.4]	ND	[0.4]	ND	[0.4]	ND	[0.4]
Bromobenzene	SW8260B	µg/L	[1]	ND	[1]	ND	[1]	ND	[1]
Bromochloromethane	SW8260B	µg/L	[1]	ND	[1]	ND	[1]	ND	[1]
Bromodichloromethane	SW8260B	µg/L	[0.5]	ND	[0.5]	ND	[0.5]	ND	[0.5]

SGS Environmental Services, Inc Data
VOC Waters

Taku Gardens Housing Project									
Fall 2005									
		Location							
		Sample ID	-TW-8-W	05FTW-TGHP-12-BH6-GW		05FTW-TGHP-12-BH7-GW		05FTW-TGHP-12-BH9-GW	
		Collection Date	2005	7/29/2005		7/29/2005		7/29/2005	
		Laboratory	SA	SGSA		SGSA		SGSA	
		Lab Sample ID	18005	1054571002		1054571001		1054571003	
		QC Type	S	CS		CS		CS	
Bromoform	SW8260B	µg/L	[1]	ND	[1]	ND	[1]	ND	[1]
Bromomethane	SW8260B	µg/L	[3]	ND	[3]	ND	[3]	ND	[3]
Carbon disulfide	SW8260B	µg/L	[2]	ND	[2]	ND	[2]	ND	[2]
Carbon tetrachloride	SW8260B	µg/L	[1]	ND	[1]	ND	[1]	ND	[1]
Chlorobenzene	SW8260B	µg/L	[0.5]	ND	[0.5]	ND	[0.5]	ND	[0.5]
Chloroethane	SW8260B	µg/L	[1]	ND	[1]	ND	[1]	ND	[1]
Chloroform	SW8260B	µg/L	[1]	ND	[1]	ND	[1]	ND	[1]
Chloromethane	SW8260B	µg/L	[1] (UJ-C)	ND	[1]	0.42	[1] J	ND	[1]
Dibromochloromethane	SW8260B	µg/L	[0.5]	ND	[0.5]	ND	[0.5]	ND	[0.5]
Dibromomethane	SW8260B	µg/L	[1]	ND	[1]	ND	[1]	ND	[1]
Dichlorodifluoromethane	SW8260B	µg/L	[1]	ND	[1]	ND	[1]	ND	[1]
Ethylbenzene	SW8260B	µg/L	[1]	ND	[1]	0.57	[1] J	ND	[1]
Hexachlorobutadiene	SW8260B	µg/L	[1]	ND	[1]	ND	[1]	ND	[1]
Isopropylbenzene	SW8260B	µg/L	[1]	ND	[1]	0.38	[1] J	ND	[1]
MTBE	SW8260B	µg/L	[5]	ND	[5]	ND	[5]	ND	[5]
Methylene Chloride	SW8260B	µg/L	[5]	ND	[5]	ND	[5]	ND	[5]
Naphthalene	SW8260B	µg/L	[2] (J-L)	ND	[2] (J-L)	9.47	[2] (J-L)	2.88	[2] (J-L)
Styrene	SW8260B	µg/L	[1]	ND	[1]	ND	[1]	ND	[1]
Tetrachloroethene	SW8260B	µg/L	[1]	ND	[1]	ND	[1]	ND	[1]
Toluene	SW8260B	µg/L	[1]	ND	[1]	ND	[1]	ND	[1]
Trichloroethene	SW8260B	µg/L	[1]	ND	[1]	ND	[1]	ND	[1]
Trichlorofluoromethane	SW8260B	µg/L	[1]	ND	[1]	ND	[1]	ND	[1]
Vinyl Chloride	SW8260B	µg/L	[1]	ND	[1]	ND	[1]	ND	[1]
Xylene, Isomers m & p	SW8260B	µg/L	[2]	ND	[2]	0.9	[2] J	ND	[2]
s-1,2-Dichloroethene	SW8260B	µg/L	[1]	ND	[1]	ND	[1]	ND	[1]
s-1,3-Dichloropropene	SW8260B	µg/L	[0.5]	ND	[0.5]	ND	[0.5]	ND	[0.5]
n-Butylbenzene	SW8260B	µg/L	[1]	ND	[1]	ND	[1]	1.62	[1]
n-Propylbenzene	SW8260B	µg/L	[1]	ND	[1]	ND	[1]	0.44	[1] J
o-Xylene	SW8260B	µg/L	[1]	ND	[1]	0.49	[1] J	ND	[1]
sec-Butylbenzene	SW8260B	µg/L	[1]	ND	[1]	ND	[1]	1.05	[1]
tert-Butylbenzene	SW8260B	µg/L	[1]	0.39	[1] J	ND	[1]	0.43	[1] J
trans-1,2-Dichloroethene	SW8260B	µg/L	[1]	ND	[1]	ND	[1]	ND	[1]

SGS Environmental Services, Inc Data
VOC Waters

Taku Gardens Housing Project									
Fall 2005									
		Location							
		Sample ID	-TW-8-W	05FTW-TGHP-12-BH6-GW		05FTW-TGHP-12-BH7-GW		05FTW-TGHP-12-BH9-GW	
		Collection Date	2005	7/29/2005		7/29/2005		7/29/2005	
		Laboratory	SA	SGSA		SGSA		SGSA	
		Lab Sample ID	18005	1054571002		1054571001		1054571003	
		QC Type	S	CS		CS		CS	
trans-1,3-Dichloropropene	SW8260B	µg/L	[1]	ND	[1]	ND	[1]	ND	[1]
2-Chloroethyl vinyl ether	SW8260B	µg/L	[10] (UJ-C)	ND	[10] (UJ-C)	ND	[10] (UJ-C)	ND	[10] (UJ-C)
4-Isopropyltoluene	SW8260B	µg/L	[1] J	0.56	[1] J	9.95	[1]	3.07	[1]

SGS Environmental Services, Inc Data
VOC Waters

Taku Gardens Housing Project				
Fall 2005				
		Location		
		Sample ID	05FTW-TGHP-TB1-GW	
		Collection Date	7/29/2005	
		Laboratory	SGSA	
		Lab Sample ID	1054571004	
		QC Type	CS	
Analyte	**Method**	**Units**		
1,1,1,2-Tetrachloroethane	SW8260B	µg/L	ND	[0.5]
1,1,1-Trichloroethane	SW8260B	µg/L	ND	[1]
1,1,2,2-Tetrachloroethane	SW8260B	µg/L	ND	[0.5]
1,1,2-Trichloroethane	SW8260B	µg/L	ND	[1]
1,1-Dichloroethane	SW8260B	µg/L	ND	[1]
1,1-Dichloroethene	SW8260B	µg/L	ND	[1]
1,1-Dichloropropene	SW8260B	µg/L	ND	[1]
1,2,3-Trichlorobenzene	SW8260B	µg/L	ND	[1]
1,2,3-Trichloropropane	SW8260B	µg/L	ND	[1]
1,2,4-Trichlorobenzene	SW8260B	µg/L	ND	[1]
1,2,4-Trimethylbenzene	SW8260B	µg/L	ND	[1]
1,2-Dibromo-3-chloropropane	SW8260B	µg/L	ND	[2]
1,2-Dibromoethane	SW8260B	µg/L	ND	[1]
1,2-Dichlorobenzene	SW8260B	µg/L	ND	[1]
1,2-Dichloroethane	SW8260B	µg/L	ND	[0.5]
1,2-Dichloropropane	SW8260B	µg/L	ND	[1]
1,3,5-Trimethylbenzene	SW8260B	µg/L	ND	[1]
1,3-Dichlorobenzene	SW8260B	µg/L	ND	[1]
1,3-Dichloropropane	SW8260B	µg/L	ND	[0.4]
1,4-Dichlorobenzene	SW8260B	µg/L	ND	[0.5]
2,2-Dichloropropane	SW8260B	µg/L	ND	[1]
2-Butanone	SW8260B	µg/L	ND	[10]
2-Chlorotoluene	SW8260B	µg/L	ND	[1]
2-Hexanone	SW8260B	µg/L	ND	[10]
4-Chlorotoluene	SW8260B	µg/L	ND	[1]
4-Methyl-2-pentanone	SW8260B	µg/L	ND	[10]
Acetone	SW8260B	µg/L	ND	[10]
Benzene	SW8260B	µg/L	ND	[0.4]
Bromobenzene	SW8260B	µg/L	ND	[1]
Bromochloromethane	SW8260B	µg/L	ND	[1]
Bromodichloromethane	SW8260B	µg/L	ND	[0.5]

SGS Environmental Services, Inc Data
VOC Waters

Taku Gardens Housing Project				
Fall 2005				
		Location		
		Sample ID	05FTW-TGHP-TB1-GW	
		Collection Date	7/29/2005	
		Laboratory	SGSA	
		Lab Sample ID	1054571004	
		QC Type	CS	
Bromoform	SW8260B	µg/L	ND	[1]
Bromomethane	SW8260B	µg/L	ND	[3]
Carbon disulfide	SW8260B	µg/L	ND	[2]
Carbon tetrachloride	SW8260B	µg/L	ND	[1]
Chlorobenzene	SW8260B	µg/L	ND	[0.5]
Chloroethane	SW8260B	µg/L	ND	[1]
Chloroform	SW8260B	µg/L	ND	[1]
Chloromethane	SW8260B	µg/L	ND	[1]
Dibromochloromethane	SW8260B	µg/L	ND	[0.5]
Dibromomethane	SW8260B	µg/L	ND	[1]
Dichlorodifluoromethane	SW8260B	µg/L	ND	[1]
Ethylbenzene	SW8260B	µg/L	ND	[1]
Hexachlorobutadiene	SW8260B	µg/L	ND	[1]
Isopropylbenzene	SW8260B	µg/L	ND	[1]
MTBE	SW8260B	µg/L	ND	[5]
Methylene Chloride	SW8260B	µg/L	ND	[5]
Naphthalene	SW8260B	µg/L	ND	[2] (J-L)
Styrene	SW8260B	µg/L	ND	[1]
Tetrachloroethene	SW8260B	µg/L	ND	[1]
Toluene	SW8260B	µg/L	2.01	[1]
Trichloroethene	SW8260B	µg/L	ND	[1]
Trichlorofluoromethane	SW8260B	µg/L	ND	[1]
Vinyl Chloride	SW8260B	µg/L	ND	[1]
Xylene, Isomers m & p	SW8260B	µg/L	ND	[2]
s-1,2-Dichloroethene	SW8260B	µg/L	ND	[1]
s-1,3-Dichloropropene	SW8260B	µg/L	ND	[0.5]
n-Butylbenzene	SW8260B	µg/L	ND	[1]
n-Propylbenzene	SW8260B	µg/L	ND	[1]
o-Xylene	SW8260B	µg/L	ND	[1]
sec-Butylbenzene	SW8260B	µg/L	ND	[1]
tert-Butylbenzene	SW8260B	µg/L	ND	[1]
trans-1,2-Dichloroethene	SW8260B	µg/L	ND	[1]

SGS Environmental Services, Inc Data
VOC Waters

Taku Gardens Housing Project				
Fall 2005				
		Location		
		Sample ID	05FTW-TGHP-TB1-GW	
		Collection Date	7/29/2005	
		Laboratory	SGSA	
		Lab Sample ID	1054571004	
		QC Type	CS	
trans-1,3-Dichloropropene	SW8260B	µg/L	ND	[1]
2-Chloroethyl vinyl ether	SW8260B	µg/L	ND	[10] (UJ-C)
4-Isopropyltoluene	SW8260B	µg/L	ND	[1]

SGS Environmental Services, Inc Data
VOC Waters

Taku Gardens Housing Project									
Fall 2005									
		Location							
		Sample ID	Trip Blank		Trip Blank		Trip Blank		Trip
		Collection Date	9/20/2005		9/20/2005		9/21/2005		9/21/
		Laboratory	SGSA		SGSA		SGSA		SG
		Lab Sample ID	1056218002		1056218004		1056237005		10562
		QC Type	CS		CS		CS		C
Analyte	**Method**	**Units**							
1,1,1,2-Tetrachloroethane	SW8260B	µg/L	ND	[0.5]	ND	[0.5]	ND	[0.5]	ND
1,1,1-Trichloroethane	SW8260B	µg/L	ND	[1]	ND	[1]	ND	[1]	ND
1,1,2,2-Tetrachloroethane	SW8260B	µg/L	ND	[0.5]	ND	[0.5]	ND	[0.5]	ND
1,1,2-Trichloroethane	SW8260B	µg/L	ND	[1]	ND	[1]	ND	[1]	ND
1,1-Dichloroethane	SW8260B	µg/L	ND	[1]	ND	[1]	ND	[1]	ND
1,1-Dichloroethene	SW8260B	µg/L	ND	[1]	ND	[1]	ND	[1]	ND
1,1-Dichloropropene	SW8260B	µg/L	ND	[1]	ND	[1]	ND	[1]	ND
1,2,3-Trichlorobenzene	SW8260B	µg/L	ND	[1]	ND	[1]	ND	[1]	ND
1,2,3-Trichloropropane	SW8260B	µg/L	ND	[1]	ND	[1]	ND	[1]	ND
1,2,4-Trichlorobenzene	SW8260B	µg/L	ND	[1]	ND	[1]	ND	[1]	ND
1,2,4-Trimethylbenzene	SW8260B	µg/L	ND	[1]	ND	[1]	ND	[1]	ND
1,2-Dibromo-3-chloropropane	SW8260B	µg/L	ND	[2]	ND	[2]	ND	[2]	ND
1,2-Dibromoethane	SW8260B	µg/L	ND	[1]	ND	[1]	ND	[1]	ND
1,2-Dichlorobenzene	SW8260B	µg/L	ND	[1]	ND	[1]	ND	[1]	ND
1,2-Dichloroethane	SW8260B	µg/L	ND	[0.5]	ND	[0.5]	ND	[0.5]	ND
1,2-Dichloropropane	SW8260B	µg/L	ND	[1]	ND	[1]	ND	[1]	ND
1,3,5-Trimethylbenzene	SW8260B	µg/L	ND	[1]	ND	[1]	ND	[1]	ND
1,3-Dichlorobenzene	SW8260B	µg/L	ND	[1]	ND	[1]	ND	[1]	ND
1,3-Dichloropropane	SW8260B	µg/L	ND	[0.4]	ND	[0.4]	ND	[0.4]	ND
1,4-Dichlorobenzene	SW8260B	µg/L	ND	[0.5]	ND	[0.5]	ND	[0.5]	ND
2,2-Dichloropropane	SW8260B	µg/L	ND	[1]	ND	[1]	ND	[1]	ND
2-Butanone	SW8260B	µg/L	ND	[10]	ND	[10]	ND	[10]	ND
2-Chlorotoluene	SW8260B	µg/L	ND	[1]	ND	[1]	ND	[1]	ND
2-Hexanone	SW8260B	µg/L	ND	[10]	ND	[10]	ND	[10]	ND
4-Chlorotoluene	SW8260B	µg/L	ND	[1]	ND	[1]	ND	[1]	ND
4-Methyl-2-pentanone	SW8260B	µg/L	ND	[10]	ND	[10]	ND	[10]	ND
Acetone	SW8260B	µg/L	3.63	[10] J	ND	[10]	27.9	[10] (J-L,C)	28.9
Benzene	SW8260B	µg/L	ND	[0.4]	ND	[0.4]	ND	[0.4]	ND
Bromobenzene	SW8260B	µg/L	ND	[1]	ND	[1]	ND	[1]	ND
Bromochloromethane	SW8260B	µg/L	ND	[1]	ND	[1]	ND	[1]	ND
Bromodichloromethane	SW8260B	µg/L	ND	[0.5]	ND	[0.5]	ND	[0.5]	ND

SGS Environmental Services, Inc Data
VOC Waters

Taku Gardens Housing Project									
Fall 2005									
		Location							
		Sample ID	Trip Blank		Trip Blank		Trip Blank		Trip
		Collection Date	9/20/2005		9/20/2005		9/21/2005		9/21/
		Laboratory	SGSA		SGSA		SGSA		SG
		Lab Sample ID	1056218002		1056218004		1056237005		10562
		QC Type	CS		CS		CS		C
Bromoform	SW8260B	µg/L	ND	[1]	ND	[1]	ND	[1]	ND
Bromomethane	SW8260B	µg/L	ND	[3]	ND	[3]	ND	[3]	ND
Carbon disulfide	SW8260B	µg/L	ND	[2]	ND	[2]	ND	[2]	ND
Carbon tetrachloride	SW8260B	µg/L	ND	[1]	ND	[1]	ND	[1]	ND
Chlorobenzene	SW8260B	µg/L	ND	[0.5]	ND	[0.5]	ND	[0.5]	ND
Chloroethane	SW8260B	µg/L	ND	[1]	ND	[1]	ND	[1]	ND
Chloroform	SW8260B	µg/L	ND	[1]	ND	[1]	ND	[1]	ND
Chloromethane	SW8260B	µg/L	ND	[1]	ND	[1]	ND	[1]	ND
Dibromochloromethane	SW8260B	µg/L	ND	[0.5]	ND	[0.5]	ND	[0.5]	ND
Dibromomethane	SW8260B	µg/L	ND	[1]	ND	[1]	ND	[1]	ND
Dichlorodifluoromethane	SW8260B	µg/L	ND	[1]	ND	[1]	ND	[1]	ND
Ethylbenzene	SW8260B	µg/L	ND	[1]	ND	[1]	ND	[1]	ND
Hexachlorobutadiene	SW8260B	µg/L	ND	[1]	ND	[1]	ND	[1]	ND
Isopropylbenzene	SW8260B	µg/L	ND	[1]	ND	[1]	ND	[1]	ND
MTBE	SW8260B	µg/L	ND	[5]	ND	[5]	ND	[5]	ND
Methylene Chloride	SW8260B	µg/L	ND	[5]	ND	[5]	ND	[5]	ND
Naphthalene	SW8260B	µg/L	ND	[2]	ND	[2]	ND	[2]	ND
Styrene	SW8260B	µg/L	ND	[1]	ND	[1]	ND	[1]	ND
Tetrachloroethene	SW8260B	µg/L	ND	[1]	ND	[1]	ND	[1]	ND
Toluene	SW8260B	µg/L	ND	[1]	ND	[1]	ND	[1]	ND
Trichloroethene	SW8260B	µg/L	ND	[1]	ND	[1]	ND	[1]	ND
Trichlorofluoromethane	SW8260B	µg/L	ND	[1]	ND	[1]	ND	[1]	ND
Vinyl Chloride	SW8260B	µg/L	ND	[1]	ND	[1]	ND	[1]	ND
Xylene, Isomers m & p	SW8260B	µg/L	ND	[2]	ND	[2]	ND	[2]	ND
s-1,2-Dichloroethene	SW8260B	µg/L	ND	[1]	ND	[1]	ND	[1]	ND
s-1,3-Dichloropropene	SW8260B	µg/L	ND	[0.5]	ND	[0.5]	ND	[0.5]	ND
n-Butylbenzene	SW8260B	µg/L	ND	[1]	ND	[1]	ND	[1]	ND
n-Propylbenzene	SW8260B	µg/L	ND	[1]	ND	[1]	ND	[1]	ND
o-Xylene	SW8260B	µg/L	ND	[1]	ND	[1]	ND	[1]	ND
sec-Butylbenzene	SW8260B	µg/L	ND	[1]	ND	[1]	ND	[1]	ND
tert-Butylbenzene	SW8260B	µg/L	ND	[1]	ND	[1]	ND	[1]	ND
trans-1,2-Dichloroethene	SW8260B	µg/L	ND	[1]	ND	[1]	ND	[1]	ND

SGS Environmental Services, Inc Data
VOC Waters

Taku Gardens Housing Project									
Fall 2005									
		Location							
		Sample ID	Trip Blank		Trip Blank		Trip Blank		Trip
		Collection Date	9/20/2005		9/20/2005		9/21/2005		9/21/
		Laboratory	SGSA		SGSA		SGSA		SG
		Lab Sample ID	1056218002		1056218004		1056237005		10562
		QC Type	CS		CS		CS		C
trans-1,3-Dichloropropene	SW8260B	µg/L	ND	[1]	ND	[1]	ND	[1]	ND
2-Chloroethyl vinyl ether	SW8260B	µg/L	ND	[10]	ND	[10]	ND	[10]	ND
4-Isopropyltoluene	SW8260B	µg/L	ND	[1]	ND	[1]	ND	[1]	ND

SGS Environmental Services, Inc Data
VOC Waters

Taku Gardens Housing Project			
Fall 2005			
		Location	
		Sample ID	Blank
		Collection Date	2005
		Laboratory	SA
		Lab Sample ID	37006
		QC Type	S
Analyte	**Method**	**Units**	
1,1,1,2-Tetrachloroethane	SW8260B	µg/L	[0.5]
1,1,1-Trichloroethane	SW8260B	µg/L	[1]
1,1,2,2-Tetrachloroethane	SW8260B	µg/L	[0.5]
1,1,2-Trichloroethane	SW8260B	µg/L	[1]
1,1-Dichloroethane	SW8260B	µg/L	[1]
1,1-Dichloroethene	SW8260B	µg/L	[1]
1,1-Dichloropropene	SW8260B	µg/L	[1]
1,2,3-Trichlorobenzene	SW8260B	µg/L	[1]
1,2,3-Trichloropropane	SW8260B	µg/L	[1]
1,2,4-Trichlorobenzene	SW8260B	µg/L	[1]
1,2,4-Trimethylbenzene	SW8260B	µg/L	[1]
1,2-Dibromo-3-chloropropane	SW8260B	µg/L	[2]
1,2-Dibromoethane	SW8260B	µg/L	[1]
1,2-Dichlorobenzene	SW8260B	µg/L	[1]
1,2-Dichloroethane	SW8260B	µg/L	[0.5]
1,2-Dichloropropane	SW8260B	µg/L	[1]
1,3,5-Trimethylbenzene	SW8260B	µg/L	[1]
1,3-Dichlorobenzene	SW8260B	µg/L	[1]
1,3-Dichloropropane	SW8260B	µg/L	[0.4]
1,4-Dichlorobenzene	SW8260B	µg/L	[0.5]
2,2-Dichloropropane	SW8260B	µg/L	[1]
2-Butanone	SW8260B	µg/L	[10]
2-Chlorotoluene	SW8260B	µg/L	[1]
2-Hexanone	SW8260B	µg/L	[10]
4-Chlorotoluene	SW8260B	µg/L	[1]
4-Methyl-2-pentanone	SW8260B	µg/L	[10]
Acetone	SW8260B	µg/L	[10] (J-L,C)
Benzene	SW8260B	µg/L	[0.4]
Bromobenzene	SW8260B	µg/L	[1]
Bromochloromethane	SW8260B	µg/L	[1]
Bromodichloromethane	SW8260B	µg/L	[0.5]

SGS Environmental Services, Inc Data
VOC Waters

Taku Gardens Housing Project			
Fall 2005			
		Location	
		Sample ID	Blank
		Collection Date	2005
		Laboratory	SA
		Lab Sample ID	37006
		QC Type	S
Bromoform	SW8260B	µg/L	[1]
Bromomethane	SW8260B	µg/L	[3]
Carbon disulfide	SW8260B	µg/L	[2]
Carbon tetrachloride	SW8260B	µg/L	[1]
Chlorobenzene	SW8260B	µg/L	[0.5]
Chloroethane	SW8260B	µg/L	[1]
Chloroform	SW8260B	µg/L	[1]
Chloromethane	SW8260B	µg/L	[1]
Dibromochloromethane	SW8260B	µg/L	[0.5]
Dibromomethane	SW8260B	µg/L	[1]
Dichlorodifluoromethane	SW8260B	µg/L	[1]
Ethylbenzene	SW8260B	µg/L	[1]
Hexachlorobutadiene	SW8260B	µg/L	[1]
Isopropylbenzene	SW8260B	µg/L	[1]
MTBE	SW8260B	µg/L	[5]
Methylene Chloride	SW8260B	µg/L	[5]
Naphthalene	SW8260B	µg/L	[2]
Styrene	SW8260B	µg/L	[1]
Tetrachloroethene	SW8260B	µg/L	[1]
Toluene	SW8260B	µg/L	[1]
Trichloroethene	SW8260B	µg/L	[1]
Trichlorofluoromethane	SW8260B	µg/L	[1]
Vinyl Chloride	SW8260B	µg/L	[1]
Xylene, Isomers m & p	SW8260B	µg/L	[2]
s-1,2-Dichloroethene	SW8260B	µg/L	[1]
s-1,3-Dichloropropene	SW8260B	µg/L	[0.5]
n-Butylbenzene	SW8260B	µg/L	[1]
n-Propylbenzene	SW8260B	µg/L	[1]
o-Xylene	SW8260B	µg/L	[1]
sec-Butylbenzene	SW8260B	µg/L	[1]
tert-Butylbenzene	SW8260B	µg/L	[1]
trans-1,2-Dichloroethene	SW8260B	µg/L	[1]

SGS Environmental Services, Inc Data
VOC Waters

Taku Gardens Housing Project			
Fall 2005			
		Location	
		Sample ID	Blank
		Collection Date	2005
		Laboratory	SA
		Lab Sample ID	37006
		QC Type	S
trans-1,3-Dichloropropene	SW8260B	µg/L	[1]
2-Chloroethyl vinyl ether	SW8260B	µg/L	[10]
4-Isopropyltoluene	SW8260B	µg/L	[1]

SGS Environmental Services, Inc Data
VOC Waters

Taku Gardens Housing Project									
Fall 2005									
		Location							
		Sample ID	Trip Blank		Trip Blank		Trip Blank		Trip
		Collection Date	9/20/2005		9/22/2005		9/22/2005		9/21/
		Laboratory	SGSA		SGSA		SGSA		SG
		Lab Sample ID	1056237007		1056318002		1056318004		10563
		QC Type	CS		CS		CS		C
Analyte	**Method**	**Units**							
1,1,1,2-Tetrachloroethane	SW8260B	µg/L	ND	[0.5]	ND	[0.5]	ND	[0.5]	ND
1,1,1-Trichloroethane	SW8260B	µg/L	ND	[1]	ND	[1]	ND	[1]	ND
1,1,2,2-Tetrachloroethane	SW8260B	µg/L	ND	[0.5]	ND	[0.5]	ND	[0.5]	ND
1,1,2-Trichloroethane	SW8260B	µg/L	ND	[1]	ND	[1]	ND	[1]	ND
1,1-Dichloroethane	SW8260B	µg/L	ND	[1]	ND	[1]	ND	[1]	ND
1,1-Dichloroethene	SW8260B	µg/L	ND	[1]	ND	[1]	ND	[1]	ND
1,1-Dichloropropene	SW8260B	µg/L	ND	[1]	ND	[1]	ND	[1]	ND
1,2,3-Trichlorobenzene	SW8260B	µg/L	ND	[1]	ND	[1]	ND	[1]	ND
1,2,3-Trichloropropane	SW8260B	µg/L	ND	[1]	ND	[1]	ND	[1]	ND
1,2,4-Trichlorobenzene	SW8260B	µg/L	ND	[1]	ND	[1]	ND	[1]	ND
1,2,4-Trimethylbenzene	SW8260B	µg/L	ND	[1]	ND	[1]	ND	[1]	ND
1,2-Dibromo-3-chloropropane	SW8260B	µg/L	ND	[2]	ND	[2] (UJ-C)	ND	[2]	ND
1,2-Dibromoethane	SW8260B	µg/L	ND	[1]	ND	[1]	ND	[1]	ND
1,2-Dichlorobenzene	SW8260B	µg/L	ND	[1]	ND	[1]	ND	[1]	ND
1,2-Dichloroethane	SW8260B	µg/L	ND	[0.5]	ND	[0.5]	ND	[0.5]	ND
1,2-Dichloropropane	SW8260B	µg/L	ND	[1]	ND	[1]	ND	[1]	ND
1,3,5-Trimethylbenzene	SW8260B	µg/L	ND	[1]	ND	[1]	ND	[1]	ND
1,3-Dichlorobenzene	SW8260B	µg/L	ND	[1]	ND	[1]	ND	[1]	ND
1,3-Dichloropropane	SW8260B	µg/L	ND	[0.4]	ND	[0.4]	ND	[0.4]	ND
1,4-Dichlorobenzene	SW8260B	µg/L	ND	[0.5]	ND	[0.5]	ND	[0.5]	ND
2,2-Dichloropropane	SW8260B	µg/L	ND	[1]	ND	[1]	ND	[1]	ND
2-Butanone	SW8260B	µg/L	ND	[10]	ND	[10]	ND	[10]	ND
2-Chlorotoluene	SW8260B	µg/L	ND	[1]	ND	[1]	ND	[1]	ND
2-Hexanone	SW8260B	µg/L	ND	[10]	ND	[10] (UJ-C)	ND	[10] (UJ-C)	ND
4-Chlorotoluene	SW8260B	µg/L	ND	[1]	ND	[1]	ND	[1]	ND
4-Methyl-2-pentanone	SW8260B	µg/L	ND	[10]	ND	[10]	ND	[10]	ND
Acetone	SW8260B	µg/L	ND	[10]	25.7	[10]	22.6	[10] (J-C)	ND
Benzene	SW8260B	µg/L	ND	[0.4]	ND	[0.4]	ND	[0.4]	ND
Bromobenzene	SW8260B	µg/L	ND	[1]	ND	[1]	ND	[1]	ND
Bromochloromethane	SW8260B	µg/L	ND	[1]	ND	[1]	ND	[1]	ND
Bromodichloromethane	SW8260B	µg/L	ND	[0.5]	ND	[0.5]	ND	[0.5]	ND

SGS Environmental Services, Inc Data
VOC Waters

Taku Gardens Housing Project									
Fall 2005									
		Location							
		Sample ID	Trip Blank		Trip Blank		Trip Blank		Trip
		Collection Date	9/20/2005		9/22/2005		9/22/2005		9/21/
		Laboratory	SGSA		SGSA		SGSA		SG
		Lab Sample ID	1056237007		1056318002		1056318004		10563
		QC Type	CS		CS		CS		C
Bromoform	SW8260B	µg/L	ND	[1]	ND	[1]	ND	[1]	ND
Bromomethane	SW8260B	µg/L	ND	[3]	ND	[3]	ND	[3]	ND
Carbon disulfide	SW8260B	µg/L	ND	[2]	ND	[2]	ND	[2]	ND
Carbon tetrachloride	SW8260B	µg/L	ND	[1]	ND	[1]	ND	[1]	ND
Chlorobenzene	SW8260B	µg/L	ND	[0.5]	ND	[0.5]	ND	[0.5]	ND
Chloroethane	SW8260B	µg/L	ND	[1]	ND	[1]	ND	[1] (UJ-C)	ND
Chloroform	SW8260B	µg/L	ND	[1]	ND	[1]	ND	[1]	ND
Chloromethane	SW8260B	µg/L	ND	[1]	ND	[1] (UJ-C)	ND	[1]	ND
Dibromochloromethane	SW8260B	µg/L	ND	[0.5]	ND	[0.5]	ND	[0.5]	ND
Dibromomethane	SW8260B	µg/L	ND	[1]	ND	[1]	ND	[1]	ND
Dichlorodifluoromethane	SW8260B	µg/L	ND	[1]	ND	[1]	ND	[1]	ND
Ethylbenzene	SW8260B	µg/L	ND	[1]	ND	[1]	ND	[1]	ND
Hexachlorobutadiene	SW8260B	µg/L	ND	[1]	ND	[1]	ND	[1]	ND
Isopropylbenzene	SW8260B	µg/L	ND	[1]	ND	[1]	ND	[1]	ND
MTBE	SW8260B	µg/L	ND	[5]	ND	[5]	ND	[5]	ND
Methylene Chloride	SW8260B	µg/L	ND	[5]	ND	[5]	ND	[5]	ND
Naphthalene	SW8260B	µg/L	ND	[2]	ND	[2] (J-L)	ND	[2]	ND
Styrene	SW8260B	µg/L	ND	[1]	ND	[1]	ND	[1]	ND
Tetrachloroethene	SW8260B	µg/L	ND	[1]	ND	[1]	ND	[1]	ND
Toluene	SW8260B	µg/L	ND	[1]	ND	[1]	ND	[1]	ND
Trichloroethene	SW8260B	µg/L	ND	[1]	ND	[1]	ND	[1]	ND
Trichlorofluoromethane	SW8260B	µg/L	ND	[1]	ND	[1]	ND	[1]	ND
Vinyl Chloride	SW8260B	µg/L	ND	[1]	ND	[1]	ND	[1]	ND
Xylene, Isomers m & p	SW8260B	µg/L	ND	[2]	ND	[2]	ND	[2]	ND
s-1,2-Dichloroethene	SW8260B	µg/L	ND	[1]	ND	[1]	ND	[1]	ND
s-1,3-Dichloropropene	SW8260B	µg/L	ND	[0.5]	ND	[0.5]	ND	[0.5]	ND
n-Butylbenzene	SW8260B	µg/L	ND	[1]	ND	[1]	ND	[1]	ND
n-Propylbenzene	SW8260B	µg/L	ND	[1]	ND	[1]	ND	[1]	ND
o-Xylene	SW8260B	µg/L	ND	[1]	ND	[1]	ND	[1]	ND
sec-Butylbenzene	SW8260B	µg/L	ND	[1]	ND	[1]	ND	[1]	ND
tert-Butylbenzene	SW8260B	µg/L	ND	[1]	ND	[1]	ND	[1]	ND
trans-1,2-Dichloroethene	SW8260B	µg/L	ND	[1]	ND	[1]	ND	[1]	ND

SGS Environmental Services, Inc Data
VOC Waters

Taku Gardens Housing Project									
Fall 2005									
		Location							
		Sample ID	Trip Blank		Trip Blank		Trip Blank		Trip
		Collection Date	9/20/2005		9/22/2005		9/22/2005		9/21/
		Laboratory	SGSA		SGSA		SGSA		SG
		Lab Sample ID	1056237007		1056318002		1056318004		10563
		QC Type	CS		CS		CS		C
trans-1,3-Dichloropropene	SW8260B	µg/L	ND	[1]	ND	[1]	ND	[1]	ND
2-Chloroethyl vinyl ether	SW8260B	µg/L	ND	[10]	ND	[10] (UJ-C)	ND	[10] (UJ-C)	ND
4-Isopropyltoluene	SW8260B	µg/L	ND	[1]	ND	[1]	ND	[1]	ND

SGS Environmental Services, Inc Data
VOC Waters

Taku Gardens Housing Project			
Fall 2005			
		Location	
		Sample ID	Blank
		Collection Date	2005
		Laboratory	SA
		Lab Sample ID	18006
		QC Type	S
Analyte	**Method**	**Units**	
1,1,1,2-Tetrachloroethane	SW8260B	µg/L	[0.5]
1,1,1-Trichloroethane	SW8260B	µg/L	[1]
1,1,2,2-Tetrachloroethane	SW8260B	µg/L	[0.5]
1,1,2-Trichloroethane	SW8260B	µg/L	[1]
1,1-Dichloroethane	SW8260B	µg/L	[1]
1,1-Dichloroethene	SW8260B	µg/L	[1]
1,1-Dichloropropene	SW8260B	µg/L	[1]
1,2,3-Trichlorobenzene	SW8260B	µg/L	[1]
1,2,3-Trichloropropane	SW8260B	µg/L	[1]
1,2,4-Trichlorobenzene	SW8260B	µg/L	[1]
1,2,4-Trimethylbenzene	SW8260B	µg/L	[1]
1,2-Dibromo-3-chloropropane	SW8260B	µg/L	[2] (UJ-C)
1,2-Dibromoethane	SW8260B	µg/L	[1]
1,2-Dichlorobenzene	SW8260B	µg/L	[1]
1,2-Dichloroethane	SW8260B	µg/L	[0.5]
1,2-Dichloropropane	SW8260B	µg/L	[1]
1,3,5-Trimethylbenzene	SW8260B	µg/L	[1]
1,3-Dichlorobenzene	SW8260B	µg/L	[1]
1,3-Dichloropropane	SW8260B	µg/L	[0.4]
1,4-Dichlorobenzene	SW8260B	µg/L	[0.5]
2,2-Dichloropropane	SW8260B	µg/L	[1]
2-Butanone	SW8260B	µg/L	[10]
2-Chlorotoluene	SW8260B	µg/L	[1]
2-Hexanone	SW8260B	µg/L	[10] (UJ-C)
4-Chlorotoluene	SW8260B	µg/L	[1]
4-Methyl-2-pentanone	SW8260B	µg/L	[10]
Acetone	SW8260B	µg/L	[10]
Benzene	SW8260B	µg/L	[0.4]
Bromobenzene	SW8260B	µg/L	[1]
Bromochloromethane	SW8260B	µg/L	[1]
Bromodichloromethane	SW8260B	µg/L	[0.5]

SGS Environmental Services, Inc Data
VOC Waters

Taku Gardens Housing Project			
Fall 2005			
		Location	
		Sample ID	Blank
		Collection Date	2005
		Laboratory	SA
		Lab Sample ID	18006
		QC Type	S
Bromoform	SW8260B	µg/L	[1]
Bromomethane	SW8260B	µg/L	[3]
Carbon disulfide	SW8260B	µg/L	[2]
Carbon tetrachloride	SW8260B	µg/L	[1]
Chlorobenzene	SW8260B	µg/L	[0.5]
Chloroethane	SW8260B	µg/L	[1]
Chloroform	SW8260B	µg/L	[1]
Chloromethane	SW8260B	µg/L	[1] (UJ-C)
Dibromochloromethane	SW8260B	µg/L	[0.5]
Dibromomethane	SW8260B	µg/L	[1]
Dichlorodifluoromethane	SW8260B	µg/L	[1]
Ethylbenzene	SW8260B	µg/L	[1]
Hexachlorobutadiene	SW8260B	µg/L	[1]
Isopropylbenzene	SW8260B	µg/L	[1]
MTBE	SW8260B	µg/L	[5]
Methylene Chloride	SW8260B	µg/L	[5]
Naphthalene	SW8260B	µg/L	[2] (J-L)
Styrene	SW8260B	µg/L	[1]
Tetrachloroethene	SW8260B	µg/L	[1]
Toluene	SW8260B	µg/L	[1]
Trichloroethene	SW8260B	µg/L	[1]
Trichlorofluoromethane	SW8260B	µg/L	[1]
Vinyl Chloride	SW8260B	µg/L	[1]
Xylene, Isomers m & p	SW8260B	µg/L	[2]
s-1,2-Dichloroethene	SW8260B	µg/L	[1]
s-1,3-Dichloropropene	SW8260B	µg/L	[0.5]
n-Butylbenzene	SW8260B	µg/L	[1]
n-Propylbenzene	SW8260B	µg/L	[1]
o-Xylene	SW8260B	µg/L	[1]
sec-Butylbenzene	SW8260B	µg/L	[1]
tert-Butylbenzene	SW8260B	µg/L	[1]
trans-1,2-Dichloroethene	SW8260B	µg/L	[1]

SGS Environmental Services, Inc Data
VOC Waters

Taku Gardens Housing Project			
Fall 2005			
		Location	
		Sample ID	Blank
		Collection Date	2005
		Laboratory	SA
		Lab Sample ID	18006
		QC Type	S
trans-1,3-Dichloropropene	SW8260B	µg/L	[1]
2-Chloroethyl vinyl ether	SW8260B	µg/L	[10] (UJ-C)
4-Isopropyltoluene	SW8260B	µg/L	[1]

SGS Environmental Services, Inc Data
VOC Waters

Taku Gardens Housing Project								
Fall 2005								
		Location						
		Sample ID	Trip Blank		Trip Blank		Trip Blank	
		Collection Date	9/21/2005		9/22/2005		9/22/2005	
		Laboratory	SGSA		SGSA		SGSA	
		Lab Sample ID	1056318008		1056318010		1056318012	
		QC Type	CS		CS		CS	
Analyte	**Method**	**Units**						
1,1,1,2-Tetrachloroethane	SW8260B	µg/L	ND	[0.5]	ND	[0.5]	ND	[0.5]
1,1,1-Trichloroethane	SW8260B	µg/L	ND	[1]	ND	[1]	ND	[1]
1,1,2,2-Tetrachloroethane	SW8260B	µg/L	ND	[0.5]	ND	[0.5]	ND	[0.5]
1,1,2-Trichloroethane	SW8260B	µg/L	ND	[1]	ND	[1]	ND	[1]
1,1-Dichloroethane	SW8260B	µg/L	ND	[1]	ND	[1]	ND	[1]
1,1-Dichloroethene	SW8260B	µg/L	ND	[1]	ND	[1]	ND	[1]
1,1-Dichloropropene	SW8260B	µg/L	ND	[1]	ND	[1]	ND	[1]
1,2,3-Trichlorobenzene	SW8260B	µg/L	ND	[1]	ND	[1]	ND	[1]
1,2,3-Trichloropropane	SW8260B	µg/L	ND	[1]	ND	[1]	ND	[1]
1,2,4-Trichlorobenzene	SW8260B	µg/L	ND	[1]	ND	[1]	ND	[1]
1,2,4-Trimethylbenzene	SW8260B	µg/L	0.32	[1] J (J-S)	ND	[1]	ND	[1]
1,2-Dibromo-3-chloropropane	SW8260B	µg/L	ND	[2] (UJ-C)	ND	[2]	ND	[2]
1,2-Dibromoethane	SW8260B	µg/L	ND	[1]	ND	[1]	ND	[1]
1,2-Dichlorobenzene	SW8260B	µg/L	ND	[1]	ND	[1]	ND	[1]
1,2-Dichloroethane	SW8260B	µg/L	ND	[0.5]	ND	[0.5]	ND	[0.5]
1,2-Dichloropropane	SW8260B	µg/L	ND	[1]	ND	[1]	ND	[1]
1,3,5-Trimethylbenzene	SW8260B	µg/L	ND	[1]	ND	[1]	ND	[1]
1,3-Dichlorobenzene	SW8260B	µg/L	ND	[1]	ND	[1]	ND	[1]
1,3-Dichloropropane	SW8260B	µg/L	ND	[0.4]	ND	[0.4]	ND	[0.4]
1,4-Dichlorobenzene	SW8260B	µg/L	ND	[0.5]	ND	[0.5]	ND	[0.5]
2,2-Dichloropropane	SW8260B	µg/L	ND	[1]	ND	[1]	ND	[1]
2-Butanone	SW8260B	µg/L	ND	[10]	ND	[10]	ND	[10]
2-Chlorotoluene	SW8260B	µg/L	ND	[1]	ND	[1]	ND	[1]
2-Hexanone	SW8260B	µg/L	ND	[10] (UJ-C)	ND	[10] (UJ-C)	ND	[10] (UJ-C)
4-Chlorotoluene	SW8260B	µg/L	ND	[1]	ND	[1]	ND	[1]
4-Methyl-2-pentanone	SW8260B	µg/L	ND	[10]	ND	[10]	ND	[10] (UJ-C)
Acetone	SW8260B	µg/L	21.5	[10] (J-S)	ND	[10] (UJ-C)	ND	[10]
Benzene	SW8260B	µg/L	ND	[0.4]	ND	[0.4]	ND	[0.4]
Bromobenzene	SW8260B	µg/L	ND	[1]	ND	[1]	ND	[1]
Bromochloromethane	SW8260B	µg/L	ND	[1]	ND	[1]	ND	[1]
Bromodichloromethane	SW8260B	µg/L	ND	[0.5]	ND	[0.5]	ND	[0.5]

SGS Environmental Services, Inc Data
VOC Waters

Taku Gardens Housing Project								
Fall 2005								
		Location						
		Sample ID	Trip Blank		Trip Blank		Trip Blank	
		Collection Date	9/21/2005		9/22/2005		9/22/2005	
		Laboratory	SGSA		SGSA		SGSA	
		Lab Sample ID	1056318008		1056318010		1056318012	
		QC Type	CS		CS		CS	
Bromoform	SW8260B	µg/L	ND	[1]	ND	[1]	ND	[1]
Bromomethane	SW8260B	µg/L	ND	[3]	ND	[3]	ND	[3]
Carbon disulfide	SW8260B	µg/L	ND	[2]	ND	[2]	ND	[2]
Carbon tetrachloride	SW8260B	µg/L	ND	[1]	ND	[1]	ND	[1]
Chlorobenzene	SW8260B	µg/L	ND	[0.5]	ND	[0.5]	ND	[0.5]
Chloroethane	SW8260B	µg/L	ND	[1]	ND	[1] (UJ-C)	ND	[1] (UJ-C)
Chloroform	SW8260B	µg/L	ND	[1]	ND	[1]	ND	[1]
Chloromethane	SW8260B	µg/L	ND	[1] (UJ-C)	ND	[1]	ND	[1]
Dibromochloromethane	SW8260B	µg/L	ND	[0.5]	ND	[0.5]	ND	[0.5]
Dibromomethane	SW8260B	µg/L	ND	[1]	ND	[1]	ND	[1]
Dichlorodifluoromethane	SW8260B	µg/L	ND	[1]	ND	[1]	ND	[1]
Ethylbenzene	SW8260B	µg/L	ND	[1]	ND	[1]	ND	[1]
Hexachlorobutadiene	SW8260B	µg/L	ND	[1]	ND	[1]	ND	[1]
Isopropylbenzene	SW8260B	µg/L	ND	[1]	ND	[1]	ND	[1]
MTBE	SW8260B	µg/L	ND	[5]	ND	[5]	ND	[5]
Methylene Chloride	SW8260B	µg/L	ND	[5]	ND	[5]	ND	[5]
Naphthalene	SW8260B	µg/L	ND	[2] (J-L)	ND	[2]	ND	[2]
Styrene	SW8260B	µg/L	ND	[1]	ND	[1]	ND	[1]
Tetrachloroethene	SW8260B	µg/L	ND	[1]	ND	[1]	ND	[1]
Toluene	SW8260B	µg/L	0.75	[1] J (J-S)	ND	[1]	ND	[1]
Trichloroethene	SW8260B	µg/L	ND	[1]	ND	[1]	ND	[1]
Trichlorofluoromethane	SW8260B	µg/L	ND	[1]	ND	[1]	ND	[1]
Vinyl Chloride	SW8260B	µg/L	ND	[1]	ND	[1]	ND	[1]
Xylene, Isomers m & p	SW8260B	µg/L	0.78	[2] J (J-S)	ND	[2]	ND	[2]
s-1,2-Dichloroethene	SW8260B	µg/L	ND	[1]	ND	[1]	ND	[1]
s-1,3-Dichloropropene	SW8260B	µg/L	ND	[0.5]	ND	[0.5]	ND	[0.5]
n-Butylbenzene	SW8260B	µg/L	ND	[1]	ND	[1]	ND	[1]
n-Propylbenzene	SW8260B	µg/L	ND	[1]	ND	[1]	ND	[1]
o-Xylene	SW8260B	µg/L	ND	[1]	ND	[1]	ND	[1]
sec-Butylbenzene	SW8260B	µg/L	ND	[1]	ND	[1]	ND	[1]
tert-Butylbenzene	SW8260B	µg/L	ND	[1]	ND	[1]	ND	[1]
trans-1,2-Dichloroethene	SW8260B	µg/L	ND	[1]	ND	[1]	ND	[1]

SGS Environmental Services, Inc Data
VOC Waters

Taku Gardens Housing Project								
Fall 2005								
		Location						
		Sample ID	Trip Blank		Trip Blank		Trip Blank	
		Collection Date	9/21/2005		9/22/2005		9/22/2005	
		Laboratory	SGSA		SGSA		SGSA	
		Lab Sample ID	1056318008		1056318010		1056318012	
		QC Type	CS		CS		CS	
trans-1,3-Dichloropropene	SW8260B	µg/L	ND	[1]	ND	[1]	ND	[1]
2-Chloroethyl vinyl ether	SW8260B	µg/L	ND	[10] (UJ-C)	ND	[10] (UJ-C)	ND	[10] (UJ-C)
4-Isopropyltoluene	SW8260B	µg/L	ND	[1]	ND	[1]	ND	[1]

SGS Environmental Services, Inc Data
VOC Soils

Taku Gardens Housing Project									
Fall 2005									
		Location							
		Sample ID	05FTW-TGHP-10-BH11-SO		05FTW-TGHP-10-BH12-SO		05FTW-TGHP-10-BH13-SO		05FTW-TGHF
		Collection Date	7/28/2005		7/28/2005		7/28/2005		7/28/
		Laboratory	SGSA		SGSA		SGSA		SG
		Lab Sample ID	1054567002		1054567004		1054567006		10545
		QC Type	CS		CS		CS		C
Analyte	**Method**	**Units**							
1,1,1,2-Tetrachloroethane	SW8260B	µg/kg	ND	[17.5]	ND	[22.4]	ND	[21.5]	ND
1,1,1-Trichloroethane	SW8260B	ug/Kg	ND	[17.5]	ND	[22.4]	ND	[21.5]	ND
1,1,2,2-Tetrachloroethane	SW8260B	µg/kg	ND	[35]	ND	[44.7]	ND	[43.1]	ND
1,1,2-Trichloroethane	SW8260B	µg/kg	ND	[17.5]	ND	[22.4]	ND	[21.5]	ND
1,1-Dichloroethane	SW8260B	µg/kg	ND	[17.5]	ND	[22.4]	ND	[21.5]	ND
1,1-Dichloroethene	SW8260B	µg/kg	ND	[17.5]	ND	[22.4]	ND	[21.5]	ND
1,1-Dichloropropene	SW8260B	µg/kg	ND	[17.5]	ND	[22.4]	ND	[21.5]	ND
1,2,3-Trichlorobenzene	SW8260B	µg/kg	ND	[35]	ND	[44.7]	ND	[43.1]	ND
1,2,3-Trichloropropane	SW8260B	µg/kg	ND	[35]	ND	[44.7]	ND	[43.1]	ND
1,2,4-Trichlorobenzene	SW8260B	µg/kg	ND	[35]	ND	[44.7]	ND	[43.1]	ND
1,2,4-Trimethylbenzene	SW8260B	µg/kg	ND	[17.5]	ND	[22.4]	ND	[21.5]	ND
1,2-Dibromo-3-chloropropane	SW8260B	µg/kg	ND	[69.9] (UJ-C)	ND	[89.5] (UJ-C)	ND	[86.2] (UJ-C)	ND
1,2-Dibromoethane	SW8260B	µg/kg	ND	[17.5]	ND	[22.4]	ND	[21.5]	ND
1,2-Dichlorobenzene	SW8260B	µg/kg	ND	[17.5]	ND	[22.4]	ND	[21.5]	ND
1,2-Dichloroethane	SW8260B	µg/kg	ND	[17.5]	ND	[22.4]	ND	[21.5]	ND
1,2-Dichloropropane	SW8260B	µg/kg	ND	[17.5]	ND	[22.4]	ND	[21.5]	ND
1,3,5-Trimethylbenzene	SW8260B	µg/kg	ND	[17.5]	ND	[22.4]	ND	[21.5]	ND
1,3-Dichlorobenzene	SW8260B	µg/kg	ND	[17.5]	ND	[22.4]	ND	[21.5]	ND
1,3-Dichloropropane	SW8260B	µg/kg	ND	[17.5]	ND	[22.4]	ND	[21.5]	ND
1,4-Dichlorobenzene	SW8260B	µg/kg	ND	[17.5]	ND	[22.4]	ND	[21.5]	ND
2,2-Dichloropropane	SW8260B	µg/kg	ND	[17.5]	ND	[22.4]	ND	[21.5]	ND
2-Butanone	SW8260B	µg/kg	ND	[175]	ND	[224]	ND	[215]	ND
2-Chlorotoluene	SW8260B	µg/kg	ND	[17.5]	ND	[22.4]	ND	[21.5]	ND
2-Hexanone	SW8260B	µg/kg	ND	[175]	ND	[224]	ND	[215]	ND
4-Chlorotoluene	SW8260B	µg/kg	ND	[17.5]	ND	[22.4]	ND	[21.5]	ND
4-Methyl-2-pentanone	SW8260B	µg/kg	ND	[175]	ND	[224]	ND	[215]	ND
Acetone	SW8260B	µg/kg	ND	[175]	ND	[224]	ND	[215]	ND
Benzene	SW8260B	µg/kg	ND	[9.09]	ND	[11.6]	ND	[11.2]	ND
Bromobenzene	SW8260B	µg/kg	ND	[17.5]	ND	[22.4]	ND	[21.5]	ND
Bromochloromethane	SW8260B	µg/kg	ND	[17.5]	ND	[22.4]	ND	[21.5]	ND
Bromodichloromethane	SW8260B	µg/kg	ND	[17.5]	ND	[22.4]	ND	[21.5]	ND

SGS Environmental Services, Inc Data
VOC Soils

Taku Gardens Housing Project									
Fall 2005									
		Location							
		Sample ID	05FTW-TGHP-10-BH11-SO		05FTW-TGHP-10-BH12-SO		05FTW-TGHP-10-BH13-SO		05FTW-TGHF
		Collection Date	7/28/2005		7/28/2005		7/28/2005		7/28/
		Laboratory	SGSA		SGSA		SGSA		SG
		Lab Sample ID	1054567002		1054567004		1054567006		10545
		QC Type	CS		CS		CS		C
Bromoform	SW8260B	µg/kg	ND	[17.5]	ND	[22.4]	ND	[21.5]	ND
Bromomethane	SW8260B	µg/kg	ND	[69.9]	ND	[89.5]	ND	[86.2]	ND
Carbon disulfide	SW8260B	µg/kg	ND	[69.9]	ND	[89.5]	ND	[86.2]	ND
Carbon tetrachloride	SW8260B	µg/kg	ND	[17.5]	ND	[22.4]	ND	[21.5]	ND
Chlorobenzene	SW8260B	µg/kg	ND	[17.5]	ND	[22.4]	ND	[21.5]	ND
Chloroethane	SW8260B	µg/kg	ND	[69.9]	ND	[89.5]	ND	[86.2]	ND
Chloroform	SW8260B	µg/kg	ND	[17.5]	ND	[22.4]	ND	[21.5]	ND
Chloromethane	SW8260B	µg/kg	ND	[17.5]	ND	[22.4]	ND	[21.5]	ND
Dibromochloromethane	SW8260B	µg/kg	ND	[17.5]	ND	[22.4]	ND	[21.5]	ND
Dibromomethane	SW8260B	µg/kg	ND	[17.5]	ND	[22.4]	ND	[21.5]	ND
Dichlorodifluoromethane	SW8260B	µg/kg	ND	[17.5]	ND	[22.4]	ND	[21.5]	ND
Ethylbenzene	SW8260B	µg/kg	ND	[17.5]	ND	[22.4]	ND	[21.5]	ND
Hexachlorobutadiene	SW8260B	µg/kg	ND	[35]	ND	[44.7]	ND	[43.1]	ND
Isopropylbenzene	SW8260B	µg/kg	ND	[17.5]	ND	[22.4]	ND	[21.5]	ND
MTBE	SW8260B	µg/kg	ND	[28]	ND	[35.8]	ND	[34.5]	ND
Methylene Chloride	SW8260B	µg/kg	ND	[69.9]	66.2	[89.5] ,J	ND	[86.2]	36.7
Naphthalene	SW8260B	µg/kg	ND	[35]	ND	[44.7]	ND	[43.1]	ND
Styrene	SW8260B	µg/kg	ND	[17.5]	ND	[22.4]	ND	[21.5]	ND
Tetrachloroethene	SW8260B	µg/kg	ND	[17.5]	ND	[22.4]	ND	[21.5]	ND
Toluene	SW8260B	µg/kg	ND	[35]	21	[44.7] ,J	ND	[43.1]	ND
Trichloroethene	SW8260B	µg/kg	ND	[17.5]	ND	[22.4]	ND	[21.5]	ND
Trichlorofluoromethane	SW8260B	µg/kg	ND	[17.5]	ND	[22.4]	ND	[21.5]	ND
Vinyl Chloride	SW8260B	µg/kg	ND	[17.5]	ND	[22.4]	ND	[21.5]	ND
Xylene, Isomers m & p	SW8260B	µg/kg	ND	[35]	15.2	[44.7] ,J	ND	[43.1]	ND
s-1,2-Dichloroethene	SW8260B	µg/kg	ND	[17.5]	ND	[22.4]	ND	[21.5]	ND
s-1,3-Dichloropropene	SW8260B	µg/kg	ND	[17.5]	ND	[22.4]	ND	[21.5]	ND
n-Butylbenzene	SW8260B	µg/kg	ND	[17.5]	ND	[22.4]	ND	[21.5]	ND
n-Propylbenzene	SW8260B	µg/kg	ND	[17.5]	ND	[22.4]	ND	[21.5]	ND
o-Xylene	SW8260B	µg/kg	ND	[17.5]	ND	[22.4]	ND	[21.5]	ND
sec-Butylbenzene	SW8260B	µg/kg	ND	[17.5]	ND	[22.4]	ND	[21.5]	ND
tert-Butylbenzene	SW8260B	µg/kg	ND	[17.5]	ND	[22.4]	ND	[21.5]	ND
trans-1,2-Dichloroethene	SW8260B	µg/kg	ND	[17.5]	ND	[22.4]	ND	[21.5]	ND

SGS Environmental Services, Inc Data
VOC Soils

Taku Gardens Housing Project									
Fall 2005									
		Location							
		Sample ID	05FTW-TGHP-10-BH11-SO		05FTW-TGHP-10-BH12-SO		05FTW-TGHP-10-BH13-SO		05FTW-TGHF
		Collection Date	7/28/2005		7/28/2005		7/28/2005		7/28/
		Laboratory	SGSA		SGSA		SGSA		SG
		Lab Sample ID	1054567002		1054567004		1054567006		10545
		QC Type	CS		CS		CS		C
trans-1,3-Dichloropropene	SW8260B	µg/kg	ND	[17.5]	ND	[22.4]	ND	[21.5]	ND
2-Chloroethyl vinyl ether	SW8260B	µg/kg	ND	[69.9]	ND	[89.5]	ND	[86.2]	ND
4-Isopropyltoluene	SW8260B	µg/kg	ND	[17.5]	ND	[22.4]	ND	[21.5]	ND

SGS Environmental Services, Inc Data
VOC Soils

Taku Gardens Housing Project			
Fall 2005			
		Location	
		Sample ID	-10-BH14-SO
		Collection Date	2005
		Laboratory	SA
		Lab Sample ID	67009
		QC Type	S
Analyte	**Method**	**Units**	
1,1,1,2-Tetrachloroethane	SW8260B	µg/kg	[19.6]
1,1,1-Trichloroethane	SW8260B	ug/Kg	[19.6]
1,1,2,2-Tetrachloroethane	SW8260B	µg/kg	[39.2]
1,1,2-Trichloroethane	SW8260B	µg/kg	[19.6]
1,1-Dichloroethane	SW8260B	µg/kg	[19.6]
1,1-Dichloroethene	SW8260B	µg/kg	[19.6]
1,1-Dichloropropene	SW8260B	µg/kg	[19.6]
1,2,3-Trichlorobenzene	SW8260B	µg/kg	[39.2]
1,2,3-Trichloropropane	SW8260B	µg/kg	[39.2]
1,2,4-Trichlorobenzene	SW8260B	µg/kg	[39.2]
1,2,4-Trimethylbenzene	SW8260B	µg/kg	[19.6]
1,2-Dibromo-3-chloropropane	SW8260B	µg/kg	[78.4] (UJ-C)
1,2-Dibromoethane	SW8260B	µg/kg	[19.6]
1,2-Dichlorobenzene	SW8260B	µg/kg	[19.6]
1,2-Dichloroethane	SW8260B	µg/kg	[19.6]
1,2-Dichloropropane	SW8260B	µg/kg	[19.6]
1,3,5-Trimethylbenzene	SW8260B	µg/kg	[19.6]
1,3-Dichlorobenzene	SW8260B	µg/kg	[19.6]
1,3-Dichloropropane	SW8260B	µg/kg	[19.6]
1,4-Dichlorobenzene	SW8260B	µg/kg	[19.6]
2,2-Dichloropropane	SW8260B	µg/kg	[19.6]
2-Butanone	SW8260B	µg/kg	[196]
2-Chlorotoluene	SW8260B	µg/kg	[19.6]
2-Hexanone	SW8260B	µg/kg	[196]
4-Chlorotoluene	SW8260B	µg/kg	[19.6]
4-Methyl-2-pentanone	SW8260B	µg/kg	[196]
Acetone	SW8260B	µg/kg	[196]
Benzene	SW8260B	µg/kg	[10.2]
Bromobenzene	SW8260B	µg/kg	[19.6]
Bromochloromethane	SW8260B	µg/kg	[19.6]
Bromodichloromethane	SW8260B	µg/kg	[19.6]

SGS Environmental Services, Inc Data
VOC Soils

Taku Gardens Housing Project			
Fall 2005			
		Location	
		Sample ID	-10-BH14-SO
		Collection Date	2005
		Laboratory	SA
		Lab Sample ID	67009
		QC Type	S
Bromoform	SW8260B	µg/kg	[19.6]
Bromomethane	SW8260B	µg/kg	[78.4]
Carbon disulfide	SW8260B	µg/kg	[78.4]
Carbon tetrachloride	SW8260B	µg/kg	[19.6]
Chlorobenzene	SW8260B	µg/kg	[19.6]
Chloroethane	SW8260B	µg/kg	[78.4]
Chloroform	SW8260B	µg/kg	[19.6]
Chloromethane	SW8260B	µg/kg	[19.6]
Dibromochloromethane	SW8260B	µg/kg	[19.6]
Dibromomethane	SW8260B	µg/kg	[19.6]
Dichlorodifluoromethane	SW8260B	µg/kg	[19.6]
Ethylbenzene	SW8260B	µg/kg	[19.6]
Hexachlorobutadiene	SW8260B	µg/kg	[39.2]
Isopropylbenzene	SW8260B	µg/kg	[19.6]
MTBE	SW8260B	µg/kg	[31.4]
Methylene Chloride	SW8260B	µg/kg	[78.4] ,J
Naphthalene	SW8260B	µg/kg	[39.2]
Styrene	SW8260B	µg/kg	[19.6]
Tetrachloroethene	SW8260B	µg/kg	[19.6]
Toluene	SW8260B	µg/kg	[39.2]
Trichloroethene	SW8260B	µg/kg	[19.6]
Trichlorofluoromethane	SW8260B	µg/kg	[19.6]
Vinyl Chloride	SW8260B	µg/kg	[19.6]
Xylene, Isomers m & p	SW8260B	µg/kg	[39.2]
s-1,2-Dichloroethene	SW8260B	µg/kg	[19.6]
s-1,3-Dichloropropene	SW8260B	µg/kg	[19.6]
n-Butylbenzene	SW8260B	µg/kg	[19.6]
n-Propylbenzene	SW8260B	µg/kg	[19.6]
o-Xylene	SW8260B	µg/kg	[19.6]
sec-Butylbenzene	SW8260B	µg/kg	[19.6]
tert-Butylbenzene	SW8260B	µg/kg	[19.6]
trans-1,2-Dichloroethene	SW8260B	µg/kg	[19.6]

SGS Environmental Services, Inc Data
VOC Soils

Taku Gardens Housing Project			
Fall 2005			
		Location	
		Sample ID	-10-BH14-SO
		Collection Date	2005
		Laboratory	SA
		Lab Sample ID	67009
		QC Type	S
trans-1,3-Dichloropropene	SW8260B	µg/kg	[19.6]
2-Chloroethyl vinyl ether	SW8260B	µg/kg	[78.4]
4-Isopropyltoluene	SW8260B	µg/kg	[19.6]

SGS Environmental Services, Inc Data
VOC Soils

Taku Gardens Housing Project									
Fall 2005									
		Location							
		Sample ID	05FTW-TGHP-10-BH15-SO		05FTW-TGHP-10-BH16-SO		05FTW-TGHP-10-BH17-SO		05FTW-TGHF
		Collection Date	7/28/2005		7/28/2005		7/28/2005		7/28/
		Laboratory	SGSA		SGSA		SGSA		SG
		Lab Sample ID	1054567011		1054567014		1054567016		10545
		QC Type	CS		CS		CS		C
Analyte	**Method**	**Units**							
1,1,1,2-Tetrachloroethane	SW8260B	µg/kg	ND	[19.9]	ND	[18.3]	ND	[17]	ND
1,1,1-Trichloroethane	SW8260B	ug/Kg	ND	[19.9]	ND	[18.3]	ND	[17]	ND
1,1,2,2-Tetrachloroethane	SW8260B	µg/kg	ND	[39.9]	ND	[36.7]	ND	[34.1]	ND
1,1,2-Trichloroethane	SW8260B	µg/kg	ND	[19.9]	ND	[18.3]	ND	[17]	ND
1,1-Dichloroethane	SW8260B	µg/kg	ND	[19.9]	ND	[18.3]	ND	[17]	ND
1,1-Dichloroethene	SW8260B	µg/kg	ND	[19.9]	ND	[18.3]	ND	[17]	ND
1,1-Dichloropropene	SW8260B	µg/kg	ND	[19.9]	ND	[18.3]	ND	[17]	ND
1,2,3-Trichlorobenzene	SW8260B	µg/kg	ND	[39.9]	ND	[36.7]	ND	[34.1]	ND
1,2,3-Trichloropropane	SW8260B	µg/kg	ND	[39.9]	ND	[36.7]	ND	[34.1]	ND
1,2,4-Trichlorobenzene	SW8260B	µg/kg	ND	[39.9]	ND	[36.7]	ND	[34.1]	ND
1,2,4-Trimethylbenzene	SW8260B	µg/kg	ND	[19.9]	ND	[18.3]	ND	[17]	ND
1,2-Dibromo-3-chloropropane	SW8260B	µg/kg	ND	[79.7] (UJ-C)	ND	[73.3]	ND	[68.1]	ND
1,2-Dibromoethane	SW8260B	µg/kg	ND	[19.9]	ND	[18.3]	ND	[17]	ND
1,2-Dichlorobenzene	SW8260B	µg/kg	ND	[19.9]	ND	[18.3]	ND	[17]	ND
1,2-Dichloroethane	SW8260B	µg/kg	ND	[19.9]	ND	[18.3]	ND	[17]	ND
1,2-Dichloropropane	SW8260B	µg/kg	ND	[19.9]	ND	[18.3]	ND	[17]	ND
1,3,5-Trimethylbenzene	SW8260B	µg/kg	ND	[19.9]	ND	[18.3]	ND	[17]	ND
1,3-Dichlorobenzene	SW8260B	µg/kg	ND	[19.9]	ND	[18.3]	ND	[17]	ND
1,3-Dichloropropane	SW8260B	µg/kg	ND	[19.9]	ND	[18.3]	ND	[17]	ND
1,4-Dichlorobenzene	SW8260B	µg/kg	ND	[19.9]	ND	[18.3]	ND	[17]	ND
2,2-Dichloropropane	SW8260B	µg/kg	ND	[19.9]	ND	[18.3]	ND	[17]	ND
2-Butanone	SW8260B	µg/kg	ND	[199]	ND	[183]	ND	[170]	ND
2-Chlorotoluene	SW8260B	µg/kg	ND	[19.9]	ND	[18.3]	ND	[17]	ND
2-Hexanone	SW8260B	µg/kg	ND	[199]	ND	[183]	ND	[170]	ND
4-Chlorotoluene	SW8260B	µg/kg	ND	[19.9]	ND	[18.3]	ND	[17]	ND
4-Methyl-2-pentanone	SW8260B	µg/kg	ND	[199]	ND	[183]	ND	[170]	ND
Acetone	SW8260B	µg/kg	ND	[199]	ND	[183]	ND	[170]	ND
Benzene	SW8260B	µg/kg	ND	[10.4]	ND	[9.53]	ND	[8.85]	ND
Bromobenzene	SW8260B	µg/kg	ND	[19.9]	ND	[18.3]	ND	[17]	ND
Bromochloromethane	SW8260B	µg/kg	ND	[19.9]	ND	[18.3]	ND	[17]	ND
Bromodichloromethane	SW8260B	µg/kg	ND	[19.9]	ND	[18.3]	ND	[17]	ND

SGS Environmental Services, Inc Data
VOC Soils

Taku Gardens Housing Project									
Fall 2005									
		Location							
		Sample ID	05FTW-TGHP-10-BH15-SO		05FTW-TGHP-10-BH16-SO		05FTW-TGHP-10-BH17-SO		05FTW-TGHF
		Collection Date	7/28/2005		7/28/2005		7/28/2005		7/28/
		Laboratory	SGSA		SGSA		SGSA		SG
		Lab Sample ID	1054567011		1054567014		1054567016		10545
		QC Type	CS		CS		CS		C
Bromoform	SW8260B	µg/kg	ND	[19.9]	ND	[18.3]	ND	[17]	ND
Bromomethane	SW8260B	µg/kg	ND	[79.7]	ND	[73.3]	ND	[68.1]	ND
Carbon disulfide	SW8260B	µg/kg	ND	[79.7]	ND	[73.3]	ND	[68.1]	ND
Carbon tetrachloride	SW8260B	µg/kg	ND	[19.9]	ND	[18.3]	ND	[17]	ND
Chlorobenzene	SW8260B	µg/kg	ND	[19.9]	ND	[18.3]	ND	[17]	ND
Chloroethane	SW8260B	µg/kg	ND	[79.7]	ND	[73.3]	ND	[68.1]	ND
Chloroform	SW8260B	µg/kg	ND	[19.9]	ND	[18.3]	ND	[17]	ND
Chloromethane	SW8260B	µg/kg	ND	[19.9]	ND	[18.3]	ND	[17]	ND
Dibromochloromethane	SW8260B	µg/kg	ND	[19.9]	ND	[18.3]	ND	[17]	ND
Dibromomethane	SW8260B	µg/kg	ND	[19.9]	ND	[18.3]	ND	[17]	ND
Dichlorodifluoromethane	SW8260B	µg/kg	ND	[19.9]	ND	[18.3]	ND	[17]	ND
Ethylbenzene	SW8260B	µg/kg	ND	[19.9]	ND	[18.3]	ND	[17]	ND
Hexachlorobutadiene	SW8260B	µg/kg	ND	[39.9]	ND	[36.7]	ND	[34.1]	ND
Isopropylbenzene	SW8260B	µg/kg	ND	[19.9]	ND	[18.3]	ND	[17]	ND
MTBE	SW8260B	µg/kg	ND	[31.9]	ND	[29.3]	ND	[27.2]	ND
Methylene Chloride	SW8260B	µg/kg	67.8	[79.7] ,J	ND	[73.3]	ND	[68.1]	ND
Naphthalene	SW8260B	µg/kg	ND	[39.9]	ND	[36.7]	ND	[34.1]	ND
Styrene	SW8260B	µg/kg	ND	[19.9]	ND	[18.3]	ND	[17]	ND
Tetrachloroethene	SW8260B	µg/kg	ND	[19.9]	ND	[18.3]	ND	[17]	ND
Toluene	SW8260B	µg/kg	20.7	[39.9] ,J	ND	[36.7]	ND	[34.1]	ND
Trichloroethene	SW8260B	µg/kg	ND	[19.9]	ND	[18.3]	ND	[17]	ND
Trichlorofluoromethane	SW8260B	µg/kg	ND	[19.9]	ND	[18.3]	ND	[17]	ND
Vinyl Chloride	SW8260B	µg/kg	ND	[19.9]	ND	[18.3]	ND	[17]	ND
Xylene, Isomers m & p	SW8260B	µg/kg	ND	[39.9]	ND	[36.7]	ND	[34.1]	ND
s-1,2-Dichloroethene	SW8260B	µg/kg	ND	[19.9]	ND	[18.3]	ND	[17]	ND
s-1,3-Dichloropropene	SW8260B	µg/kg	ND	[19.9]	ND	[18.3]	ND	[17]	ND
n-Butylbenzene	SW8260B	µg/kg	ND	[19.9]	ND	[18.3]	ND	[17]	ND
n-Propylbenzene	SW8260B	µg/kg	ND	[19.9]	ND	[18.3]	ND	[17]	ND
o-Xylene	SW8260B	µg/kg	ND	[19.9]	ND	[18.3]	ND	[17]	ND
sec-Butylbenzene	SW8260B	µg/kg	ND	[19.9]	ND	[18.3]	ND	[17]	ND
tert-Butylbenzene	SW8260B	µg/kg	ND	[19.9]	ND	[18.3]	ND	[17]	ND
trans-1,2-Dichloroethene	SW8260B	µg/kg	ND	[19.9]	ND	[18.3]	ND	[17]	ND

SGS Environmental Services, Inc Data
VOC Soils

Taku Gardens Housing Project									
Fall 2005									
		Location							
		Sample ID	05FTW-TGHP-10-BH15-SO		05FTW-TGHP-10-BH16-SO		05FTW-TGHP-10-BH17-SO		05FTW-TGHF
		Collection Date	7/28/2005		7/28/2005		7/28/2005		7/28/
		Laboratory	SGSA		SGSA		SGSA		SG
		Lab Sample ID	1054567011		1054567014		1054567016		10545
		QC Type	CS		CS		CS		C
trans-1,3-Dichloropropene	SW8260B	µg/kg	ND	[19.9]	ND	[18.3]	ND	[17]	ND
2-Chloroethyl vinyl ether	SW8260B	µg/kg	ND	[79.7]	ND	[73.3]	ND	[68.1]	ND
4-Isopropyltoluene	SW8260B	µg/kg	ND	[19.9]	ND	[18.3]	ND	[17]	ND

SGS Environmental Services, Inc Data
VOC Soils

Taku Gardens Housing Project									
Fall 2005									
		Location							
		Sample ID	-10-BH18-SO	05FTW-TGHP-12-BH13-SO		05FTW-TGHP-12-BH16-SO		05FTW-TGHP-8-BH11-SO	
		Collection Date	2005	7/28/2005		7/28/2005		7/28/2005	
		Laboratory	SA	SGSA		SGSA		SGSA	
		Lab Sample ID	67018	1054567007		1054567012		1054567001	
		QC Type	S	CS		CS		CS	
Analyte	**Method**	**Units**							
1,1,1,2-Tetrachloroethane	SW8260B	µg/kg	[23.8]	ND	[19.4]	ND	[18.8]	ND	[18.9]
1,1,1-Trichloroethane	SW8260B	ug/Kg	[23.8]	ND	[19.4]	ND	[18.8]	ND	[18.9]
1,1,2,2-Tetrachloroethane	SW8260B	µg/kg	[47.6]	ND	[38.9]	ND	[37.5]	ND	[37.9]
1,1,2-Trichloroethane	SW8260B	µg/kg	[23.8]	ND	[19.4]	ND	[18.8]	ND	[18.9]
1,1-Dichloroethane	SW8260B	µg/kg	[23.8]	ND	[19.4]	ND	[18.8]	ND	[18.9]
1,1-Dichloroethene	SW8260B	µg/kg	[23.8]	ND	[19.4]	ND	[18.8]	ND	[18.9]
1,1-Dichloropropene	SW8260B	µg/kg	[23.8]	ND	[19.4]	ND	[18.8]	ND	[18.9]
1,2,3-Trichlorobenzene	SW8260B	µg/kg	[47.6]	ND	[38.9]	ND	[37.5]	ND	[37.9]
1,2,3-Trichloropropane	SW8260B	µg/kg	[47.6]	ND	[38.9]	ND	[37.5]	ND	[37.9]
1,2,4-Trichlorobenzene	SW8260B	µg/kg	[47.6]	ND	[38.9]	ND	[37.5]	ND	[37.9]
1,2,4-Trimethylbenzene	SW8260B	µg/kg	[23.8]	ND	[19.4]	ND	[18.8]	ND	[18.9]
1,2-Dibromo-3-chloropropane	SW8260B	µg/kg	[95.2] (UJ-C)	ND	[77.7] (UJ-C)	ND	[75]	ND	[75.7] (UJ-C)
1,2-Dibromoethane	SW8260B	µg/kg	[23.8]	ND	[19.4]	ND	[18.8]	ND	[18.9]
1,2-Dichlorobenzene	SW8260B	µg/kg	[23.8]	ND	[19.4]	ND	[18.8]	ND	[18.9]
1,2-Dichloroethane	SW8260B	µg/kg	[23.8]	ND	[19.4]	ND	[18.8]	ND	[18.9]
1,2-Dichloropropane	SW8260B	µg/kg	[23.8]	ND	[19.4]	ND	[18.8]	ND	[18.9]
1,3,5-Trimethylbenzene	SW8260B	µg/kg	[23.8]	ND	[19.4]	ND	[18.8]	ND	[18.9]
1,3-Dichlorobenzene	SW8260B	µg/kg	[23.8]	ND	[19.4]	ND	[18.8]	ND	[18.9]
1,3-Dichloropropane	SW8260B	µg/kg	[23.8]	ND	[19.4]	ND	[18.8]	ND	[18.9]
1,4-Dichlorobenzene	SW8260B	µg/kg	[23.8]	ND	[19.4]	ND	[18.8]	ND	[18.9]
2,2-Dichloropropane	SW8260B	µg/kg	[23.8]	ND	[19.4]	ND	[18.8]	ND	[18.9]
2-Butanone	SW8260B	µg/kg	[238]	ND	[194]	ND	[188]	ND	[189]
2-Chlorotoluene	SW8260B	µg/kg	[23.8]	ND	[19.4]	ND	[18.8]	ND	[18.9]
2-Hexanone	SW8260B	µg/kg	[238]	ND	[194]	ND	[188]	ND	[189]
4-Chlorotoluene	SW8260B	µg/kg	[23.8]	ND	[19.4]	ND	[18.8]	ND	[18.9]
4-Methyl-2-pentanone	SW8260B	µg/kg	[238]	ND	[194]	ND	[188]	ND	[189]
Acetone	SW8260B	µg/kg	[238]	ND	[194]	ND	[188]	ND	[189]
Benzene	SW8260B	µg/kg	[12.4]	ND	[10.1]	ND	[9.76]	ND	[9.84]
Bromobenzene	SW8260B	µg/kg	[23.8]	ND	[19.4]	ND	[18.8]	ND	[18.9]
Bromochloromethane	SW8260B	µg/kg	[23.8]	ND	[19.4]	ND	[18.8]	ND	[18.9]
Bromodichloromethane	SW8260B	µg/kg	[23.8]	ND	[19.4]	ND	[18.8]	ND	[18.9]

SGS Environmental Services, Inc Data
VOC Soils

Taku Gardens Housing Project									
Fall 2005									
		Location							
		Sample ID	-10-BH18-SO	05FTW-TGHP-12-BH13-SO		05FTW-TGHP-12-BH16-SO		05FTW-TGHP-8-BH11-SO	
		Collection Date	2005	7/28/2005		7/28/2005		7/28/2005	
		Laboratory	SA	SGSA		SGSA		SGSA	
		Lab Sample ID	67018	1054567007		1054567012		1054567001	
		QC Type	S	CS		CS		CS	
Bromoform	SW8260B	µg/kg	[23.8]	ND	[19.4]	ND	[18.8]	ND	[18.9]
Bromomethane	SW8260B	µg/kg	[95.2]	ND	[77.7]	ND	[75]	ND	[75.7]
Carbon disulfide	SW8260B	µg/kg	[95.2]	ND	[77.7]	ND	[75]	ND	[75.7]
Carbon tetrachloride	SW8260B	µg/kg	[23.8]	ND	[19.4]	ND	[18.8]	ND	[18.9]
Chlorobenzene	SW8260B	µg/kg	[23.8]	ND	[19.4]	ND	[18.8]	ND	[18.9]
Chloroethane	SW8260B	µg/kg	[95.2]	ND	[77.7]	ND	[75]	ND	[75.7]
Chloroform	SW8260B	µg/kg	[23.8]	ND	[19.4]	ND	[18.8]	ND	[18.9]
Chloromethane	SW8260B	µg/kg	[23.8]	ND	[19.4]	ND	[18.8]	ND	[18.9]
Dibromochloromethane	SW8260B	µg/kg	[23.8]	ND	[19.4]	ND	[18.8]	ND	[18.9]
Dibromomethane	SW8260B	µg/kg	[23.8]	ND	[19.4]	ND	[18.8]	ND	[18.9]
Dichlorodifluoromethane	SW8260B	µg/kg	[23.8]	ND	[19.4]	ND	[18.8]	ND	[18.9]
Ethylbenzene	SW8260B	µg/kg	[23.8]	ND	[19.4]	ND	[18.8]	ND	[18.9]
Hexachlorobutadiene	SW8260B	µg/kg	[47.6]	ND	[38.9]	ND	[37.5]	ND	[37.9]
Isopropylbenzene	SW8260B	µg/kg	[23.8]	ND	[19.4]	ND	[18.8]	ND	[18.9]
MTBE	SW8260B	µg/kg	[38.1]	ND	[31.1]	ND	[30]	ND	[30.3]
Methylene Chloride	SW8260B	µg/kg	[95.2]	ND	[77.7]	ND	[75]	ND	[75.7]
Naphthalene	SW8260B	µg/kg	[47.6]	ND	[38.9]	ND	[37.5]	ND	[37.9]
Styrene	SW8260B	µg/kg	[23.8]	ND	[19.4]	ND	[18.8]	ND	[18.9]
Tetrachloroethene	SW8260B	µg/kg	[23.8]	ND	[19.4]	ND	[18.8]	ND	[18.9]
Toluene	SW8260B	µg/kg	[47.6]	ND	[38.9]	ND	[37.5]	ND	[37.9]
Trichloroethene	SW8260B	µg/kg	[23.8]	ND	[19.4]	ND	[18.8]	ND	[18.9]
Trichlorofluoromethane	SW8260B	µg/kg	[23.8]	ND	[19.4]	ND	[18.8]	ND	[18.9]
Vinyl Chloride	SW8260B	µg/kg	[23.8]	ND	[19.4]	ND	[18.8]	ND	[18.9]
Xylene, Isomers m & p	SW8260B	µg/kg	[47.6]	ND	[38.9]	ND	[37.5]	ND	[37.9]
s-1,2-Dichloroethene	SW8260B	µg/kg	[23.8]	ND	[19.4]	ND	[18.8]	ND	[18.9]
s-1,3-Dichloropropene	SW8260B	µg/kg	[23.8]	ND	[19.4]	ND	[18.8]	ND	[18.9]
n-Butylbenzene	SW8260B	µg/kg	[23.8]	ND	[19.4]	ND	[18.8]	ND	[18.9]
n-Propylbenzene	SW8260B	µg/kg	[23.8]	ND	[19.4]	ND	[18.8]	ND	[18.9]
o-Xylene	SW8260B	µg/kg	[23.8]	ND	[19.4]	ND	[18.8]	ND	[18.9]
sec-Butylbenzene	SW8260B	µg/kg	[23.8]	ND	[19.4]	ND	[18.8]	ND	[18.9]
tert-Butylbenzene	SW8260B	µg/kg	[23.8]	ND	[19.4]	ND	[18.8]	ND	[18.9]
trans-1,2-Dichloroethene	SW8260B	µg/kg	[23.8]	ND	[19.4]	ND	[18.8]	ND	[18.9]

SGS Environmental Services, Inc Data
VOC Soils

Taku Gardens Housing Project									
Fall 2005									
		Location							
		Sample ID	-10-BH18-SO	05FTW-TGHP-12-BH13-SO		05FTW-TGHP-12-BH16-SO		05FTW-TGHP-8-BH11-SO	
		Collection Date	2005	7/28/2005		7/28/2005		7/28/2005	
		Laboratory	SA	SGSA		SGSA		SGSA	
		Lab Sample ID	67018	1054567007		1054567012		1054567001	
		QC Type	S	CS		CS		CS	
trans-1,3-Dichloropropene	SW8260B	µg/kg	[23.8]	ND	[19.4]	ND	[18.8]	ND	[18.9]
2-Chloroethyl vinyl ether	SW8260B	µg/kg	[95.2]	ND	[77.7]	ND	[75]	ND	[75.7]
4-Isopropyltoluene	SW8260B	µg/kg	[23.8]	ND	[19.4]	ND	[18.8]	ND	[18.9]

SGS Environmental Services, Inc Data
VOC Soils

Taku Gardens Housing Project				
Fall 2005				
		Location		
		Sample ID	05FTW-TGHP-8-BH12-SO	
		Collection Date	7/28/2005	
		Laboratory	SGSA	
		Lab Sample ID	1054567003	
		QC Type	CS	
Analyte	**Method**	**Units**		
1,1,1,2-Tetrachloroethane	SW8260B	µg/kg	ND	[12.1]
1,1,1-Trichloroethane	SW8260B	ug/Kg	ND	[12.1]
1,1,2,2-Tetrachloroethane	SW8260B	µg/kg	ND	[24.2]
1,1,2-Trichloroethane	SW8260B	µg/kg	ND	[12.1]
1,1-Dichloroethane	SW8260B	µg/kg	ND	[12.1]
1,1-Dichloroethene	SW8260B	µg/kg	ND	[12.1]
1,1-Dichloropropene	SW8260B	µg/kg	ND	[12.1]
1,2,3-Trichlorobenzene	SW8260B	µg/kg	ND	[24.2]
1,2,3-Trichloropropane	SW8260B	µg/kg	ND	[24.2]
1,2,4-Trichlorobenzene	SW8260B	µg/kg	ND	[24.2]
1,2,4-Trimethylbenzene	SW8260B	µg/kg	ND	[12.1]
1,2-Dibromo-3-chloropropane	SW8260B	µg/kg	ND	[48.3] (UJ-C)
1,2-Dibromoethane	SW8260B	µg/kg	ND	[12.1]
1,2-Dichlorobenzene	SW8260B	µg/kg	ND	[12.1]
1,2-Dichloroethane	SW8260B	µg/kg	ND	[12.1]
1,2-Dichloropropane	SW8260B	µg/kg	ND	[12.1]
1,3,5-Trimethylbenzene	SW8260B	µg/kg	ND	[12.1]
1,3-Dichlorobenzene	SW8260B	µg/kg	ND	[12.1]
1,3-Dichloropropane	SW8260B	µg/kg	ND	[12.1]
1,4-Dichlorobenzene	SW8260B	µg/kg	ND	[12.1]
2,2-Dichloropropane	SW8260B	µg/kg	ND	[12.1]
2-Butanone	SW8260B	µg/kg	ND	[121]
2-Chlorotoluene	SW8260B	µg/kg	ND	[12.1]
2-Hexanone	SW8260B	µg/kg	ND	[121]
4-Chlorotoluene	SW8260B	µg/kg	ND	[12.1]
4-Methyl-2-pentanone	SW8260B	µg/kg	ND	[121]
Acetone	SW8260B	µg/kg	ND	[121]
Benzene	SW8260B	µg/kg	ND	[6.28]
Bromobenzene	SW8260B	µg/kg	ND	[12.1]
Bromochloromethane	SW8260B	µg/kg	ND	[12.1]
Bromodichloromethane	SW8260B	µg/kg	ND	[12.1]

SGS Environmental Services, Inc Data
VOC Soils

Taku Gardens Housing Project				
Fall 2005				
		Location		
		Sample ID	05FTW-TGHP-8-BH12-SO	
		Collection Date	7/28/2005	
		Laboratory	SGSA	
		Lab Sample ID	1054567003	
		QC Type	CS	
Bromoform	SW8260B	µg/kg	ND	[12.1]
Bromomethane	SW8260B	µg/kg	ND	[48.3]
Carbon disulfide	SW8260B	µg/kg	ND	[48.3]
Carbon tetrachloride	SW8260B	µg/kg	ND	[12.1]
Chlorobenzene	SW8260B	µg/kg	ND	[12.1]
Chloroethane	SW8260B	µg/kg	ND	[48.3]
Chloroform	SW8260B	µg/kg	ND	[12.1]
Chloromethane	SW8260B	µg/kg	ND	[12.1]
Dibromochloromethane	SW8260B	µg/kg	ND	[12.1]
Dibromomethane	SW8260B	µg/kg	ND	[12.1]
Dichlorodifluoromethane	SW8260B	µg/kg	ND	[12.1]
Ethylbenzene	SW8260B	µg/kg	ND	[12.1]
Hexachlorobutadiene	SW8260B	µg/kg	ND	[24.2]
Isopropylbenzene	SW8260B	µg/kg	ND	[12.1]
MTBE	SW8260B	µg/kg	ND	[19.3]
Methylene Chloride	SW8260B	µg/kg	ND	[48.3]
Naphthalene	SW8260B	µg/kg	ND	[24.2]
Styrene	SW8260B	µg/kg	ND	[12.1]
Tetrachloroethene	SW8260B	µg/kg	ND	[12.1]
Toluene	SW8260B	µg/kg	ND	[24.2]
Trichloroethene	SW8260B	µg/kg	ND	[12.1]
Trichlorofluoromethane	SW8260B	µg/kg	ND	[12.1]
Vinyl Chloride	SW8260B	µg/kg	ND	[12.1]
Xylene, Isomers m & p	SW8260B	µg/kg	ND	[24.2]
s-1,2-Dichloroethene	SW8260B	µg/kg	ND	[12.1]
s-1,3-Dichloropropene	SW8260B	µg/kg	ND	[12.1]
n-Butylbenzene	SW8260B	µg/kg	ND	[12.1]
n-Propylbenzene	SW8260B	µg/kg	ND	[12.1]
o-Xylene	SW8260B	µg/kg	ND	[12.1]
sec-Butylbenzene	SW8260B	µg/kg	ND	[12.1]
tert-Butylbenzene	SW8260B	µg/kg	ND	[12.1]
trans-1,2-Dichloroethene	SW8260B	µg/kg	ND	[12.1]

SGS Environmental Services, Inc Data
VOC Soils

Taku Gardens Housing Project				
Fall 2005				
		Location		
		Sample ID	05FTW-TGHP-8-BH12-SO	
		Collection Date	7/28/2005	
		Laboratory	SGSA	
		Lab Sample ID	1054567003	
		QC Type	CS	
trans-1,3-Dichloropropene	SW8260B	µg/kg	ND	[12.1]
2-Chloroethyl vinyl ether	SW8260B	µg/kg	ND	[48.3]
4-Isopropyltoluene	SW8260B	µg/kg	ND	[12.1]

SGS Environmental Services, Inc Data
VOC Soils

Taku Gardens Housing Project									
Fall 2005									
		Location							
		Sample ID	05FTW-TGHP-8-BH13-SO		05FTW-TGHP-8-BH14-SO		05FTW-TGHP-8-BH15-SO		05FTW-TGHI
		Collection Date	7/28/2005		7/28/2005		7/28/2005		7/28/
		Laboratory	SGSA		SGSA		SGSA		SG
		Lab Sample ID	1054567005		1054567008		1054567010		10545
		QC Type	CS		CS		CS		C
Analyte	**Method**	**Units**							
1,1,1,2-Tetrachloroethane	SW8260B	µg/kg	ND	[15]	ND	[18.9]	ND	[15.9]	ND
1,1,1-Trichloroethane	SW8260B	ug/Kg	ND	[15]	ND	[18.9]	ND	[15.9]	ND
1,1,2,2-Tetrachloroethane	SW8260B	µg/kg	ND	[30]	ND	[37.7]	ND	[31.8]	ND
1,1,2-Trichloroethane	SW8260B	µg/kg	ND	[15]	ND	[18.9]	ND	[15.9]	ND
1,1-Dichloroethane	SW8260B	µg/kg	ND	[15]	ND	[18.9]	ND	[15.9]	ND
1,1-Dichloroethene	SW8260B	µg/kg	ND	[15]	ND	[18.9]	ND	[15.9]	ND
1,1-Dichloropropene	SW8260B	µg/kg	ND	[15]	ND	[18.9]	ND	[15.9]	ND
1,2,3-Trichlorobenzene	SW8260B	µg/kg	ND	[30]	ND	[37.7]	ND	[31.8]	ND
1,2,3-Trichloropropane	SW8260B	µg/kg	ND	[30]	ND	[37.7]	ND	[31.8]	ND
1,2,4-Trichlorobenzene	SW8260B	µg/kg	ND	[30]	ND	[37.7]	ND	[31.8]	ND
1,2,4-Trimethylbenzene	SW8260B	µg/kg	ND	[15]	ND	[18.9]	ND	[15.9]	ND
1,2-Dibromo-3-chloropropane	SW8260B	µg/kg	ND	[60] (UJ-C)	ND	[75.4] (UJ-C)	ND	[63.6] (UJ-C)	ND
1,2-Dibromoethane	SW8260B	µg/kg	ND	[15]	ND	[18.9]	ND	[15.9]	ND
1,2-Dichlorobenzene	SW8260B	µg/kg	ND	[15]	ND	[18.9]	ND	[15.9]	ND
1,2-Dichloroethane	SW8260B	µg/kg	ND	[15]	ND	[18.9]	ND	[15.9]	ND
1,2-Dichloropropane	SW8260B	µg/kg	ND	[15]	ND	[18.9]	ND	[15.9]	ND
1,3,5-Trimethylbenzene	SW8260B	µg/kg	ND	[15]	ND	[18.9]	ND	[15.9]	ND
1,3-Dichlorobenzene	SW8260B	µg/kg	ND	[15]	ND	[18.9]	ND	[15.9]	ND
1,3-Dichloropropane	SW8260B	µg/kg	ND	[15]	ND	[18.9]	ND	[15.9]	ND
1,4-Dichlorobenzene	SW8260B	µg/kg	ND	[15]	ND	[18.9]	ND	[15.9]	ND
2,2-Dichloropropane	SW8260B	µg/kg	ND	[15]	ND	[18.9]	ND	[15.9]	ND
2-Butanone	SW8260B	µg/kg	ND	[150]	ND	[189]	ND	[159]	ND
2-Chlorotoluene	SW8260B	µg/kg	ND	[15]	ND	[18.9]	ND	[15.9]	ND
2-Hexanone	SW8260B	µg/kg	ND	[150]	ND	[189]	ND	[159]	ND
4-Chlorotoluene	SW8260B	µg/kg	ND	[15]	ND	[18.9]	ND	[15.9]	ND
4-Methyl-2-pentanone	SW8260B	µg/kg	ND	[150]	ND	[189]	ND	[159]	ND
Acetone	SW8260B	µg/kg	ND	[150]	ND	[189]	ND	[159]	ND
Benzene	SW8260B	µg/kg	ND	[7.8]	ND	[9.81]	ND	[8.27]	ND
Bromobenzene	SW8260B	µg/kg	ND	[15]	ND	[18.9]	ND	[15.9]	ND
Bromochloromethane	SW8260B	µg/kg	ND	[15]	ND	[18.9]	ND	[15.9]	ND
Bromodichloromethane	SW8260B	µg/kg	ND	[15]	ND	[18.9]	ND	[15.9]	ND

SGS Environmental Services, Inc Data
VOC Soils

Taku Gardens Housing Project									
Fall 2005									
		Location							
		Sample ID	05FTW-TGHP-8-BH13-SO		05FTW-TGHP-8-BH14-SO		05FTW-TGHP-8-BH15-SO		05FTW-TGHI
		Collection Date	7/28/2005		7/28/2005		7/28/2005		7/28/
		Laboratory	SGSA		SGSA		SGSA		SG
		Lab Sample ID	1054567005		1054567008		1054567010		10545
		QC Type	CS		CS		CS		C
Bromoform	SW8260B	µg/kg	ND	[15]	ND	[18.9]	ND	[15.9]	ND
Bromomethane	SW8260B	µg/kg	ND	[60]	ND	[75.4]	ND	[63.6]	ND
Carbon disulfide	SW8260B	µg/kg	ND	[60]	ND	[75.4]	ND	[63.6]	ND
Carbon tetrachloride	SW8260B	µg/kg	ND	[15]	ND	[18.9]	ND	[15.9]	ND
Chlorobenzene	SW8260B	µg/kg	ND	[15]	ND	[18.9]	ND	[15.9]	ND
Chloroethane	SW8260B	µg/kg	ND	[60]	ND	[75.4]	ND	[63.6]	ND
Chloroform	SW8260B	µg/kg	ND	[15]	ND	[18.9]	ND	[15.9]	ND
Chloromethane	SW8260B	µg/kg	ND	[15]	ND	[18.9]	ND	[15.9]	ND
Dibromochloromethane	SW8260B	µg/kg	ND	[15]	ND	[18.9]	ND	[15.9]	ND
Dibromomethane	SW8260B	µg/kg	ND	[15]	ND	[18.9]	ND	[15.9]	ND
Dichlorodifluoromethane	SW8260B	µg/kg	ND	[15]	ND	[18.9]	ND	[15.9]	ND
Ethylbenzene	SW8260B	µg/kg	ND	[15]	ND	[18.9]	ND	[15.9]	ND
Hexachlorobutadiene	SW8260B	µg/kg	ND	[30]	ND	[37.7]	ND	[31.8]	ND
Isopropylbenzene	SW8260B	µg/kg	ND	[15]	ND	[18.9]	ND	[15.9]	ND
MTBE	SW8260B	µg/kg	ND	[24]	ND	[30.2]	ND	[25.5]	ND
Methylene Chloride	SW8260B	µg/kg	ND	[60]	ND	[75.4]	ND	[63.6]	ND
Naphthalene	SW8260B	µg/kg	ND	[30]	ND	[37.7]	ND	[31.8]	ND
Styrene	SW8260B	µg/kg	ND	[15]	ND	[18.9]	ND	[15.9]	ND
Tetrachloroethene	SW8260B	µg/kg	ND	[15]	ND	[18.9]	ND	[15.9]	ND
Toluene	SW8260B	µg/kg	ND	[30]	ND	[37.7]	ND	[31.8]	ND
Trichloroethene	SW8260B	µg/kg	ND	[15]	ND	[18.9]	ND	[15.9]	ND
Trichlorofluoromethane	SW8260B	µg/kg	ND	[15]	ND	[18.9]	ND	[15.9]	ND
Vinyl Chloride	SW8260B	µg/kg	ND	[15]	ND	[18.9]	ND	[15.9]	ND
Xylene, Isomers m & p	SW8260B	µg/kg	ND	[30]	ND	[37.7]	ND	[31.8]	ND
s-1,2-Dichloroethene	SW8260B	µg/kg	ND	[15]	ND	[18.9]	ND	[15.9]	ND
s-1,3-Dichloropropene	SW8260B	µg/kg	ND	[15]	ND	[18.9]	ND	[15.9]	ND
n-Butylbenzene	SW8260B	µg/kg	ND	[15]	ND	[18.9]	ND	[15.9]	ND
n-Propylbenzene	SW8260B	µg/kg	ND	[15]	ND	[18.9]	ND	[15.9]	ND
o-Xylene	SW8260B	µg/kg	ND	[15]	ND	[18.9]	ND	[15.9]	ND
sec-Butylbenzene	SW8260B	µg/kg	ND	[15]	ND	[18.9]	ND	[15.9]	ND
tert-Butylbenzene	SW8260B	µg/kg	ND	[15]	ND	[18.9]	ND	[15.9]	ND
trans-1,2-Dichloroethene	SW8260B	µg/kg	ND	[15]	ND	[18.9]	ND	[15.9]	ND

SGS Environmental Services, Inc Data
VOC Soils

Taku Gardens Housing Project									
Fall 2005									
		Location							
		Sample ID	05FTW-TGHP-8-BH13-SO		05FTW-TGHP-8-BH14-SO		05FTW-TGHP-8-BH15-SO		05FTW-TGHI
		Collection Date	7/28/2005		7/28/2005		7/28/2005		7/28/
		Laboratory	SGSA		SGSA		SGSA		SG
		Lab Sample ID	1054567005		1054567008		1054567010		10545
		QC Type	CS		CS		CS		C
trans-1,3-Dichloropropene	SW8260B	µg/kg	ND	[15]	ND	[18.9]	ND	[15.9]	ND
2-Chloroethyl vinyl ether	SW8260B	µg/kg	ND	[60]	ND	[75.4]	ND	[63.6]	ND
4-Isopropyltoluene	SW8260B	µg/kg	ND	[15]	ND	[18.9]	ND	[15.9]	ND

SGS Environmental Services, Inc Data
VOC Soils

Taku Gardens Housing Project			
Fall 2005			
		Location	
		Sample ID	P-8-BH16-SO
		Collection Date	2005
		Laboratory	SA
		Lab Sample ID	67013
		QC Type	S
Analyte	**Method**	**Units**	
1,1,1,2-Tetrachloroethane	SW8260B	µg/kg	[19.8]
1,1,1-Trichloroethane	SW8260B	ug/Kg	[19.8]
1,1,2,2-Tetrachloroethane	SW8260B	µg/kg	[39.5]
1,1,2-Trichloroethane	SW8260B	µg/kg	[19.8]
1,1-Dichloroethane	SW8260B	µg/kg	[19.8]
1,1-Dichloroethene	SW8260B	µg/kg	[19.8]
1,1-Dichloropropene	SW8260B	µg/kg	[19.8]
1,2,3-Trichlorobenzene	SW8260B	µg/kg	[39.5]
1,2,3-Trichloropropane	SW8260B	µg/kg	[39.5]
1,2,4-Trichlorobenzene	SW8260B	µg/kg	[39.5]
1,2,4-Trimethylbenzene	SW8260B	µg/kg	[19.8]
1,2-Dibromo-3-chloropropane	SW8260B	µg/kg	[79.1]
1,2-Dibromoethane	SW8260B	µg/kg	[19.8]
1,2-Dichlorobenzene	SW8260B	µg/kg	[19.8]
1,2-Dichloroethane	SW8260B	µg/kg	[19.8]
1,2-Dichloropropane	SW8260B	µg/kg	[19.8]
1,3,5-Trimethylbenzene	SW8260B	µg/kg	[19.8]
1,3-Dichlorobenzene	SW8260B	µg/kg	[19.8]
1,3-Dichloropropane	SW8260B	µg/kg	[19.8]
1,4-Dichlorobenzene	SW8260B	µg/kg	[19.8]
2,2-Dichloropropane	SW8260B	µg/kg	[19.8]
2-Butanone	SW8260B	µg/kg	[198]
2-Chlorotoluene	SW8260B	µg/kg	[19.8]
2-Hexanone	SW8260B	µg/kg	[198]
4-Chlorotoluene	SW8260B	µg/kg	[19.8]
4-Methyl-2-pentanone	SW8260B	µg/kg	[198]
Acetone	SW8260B	µg/kg	[198]
Benzene	SW8260B	µg/kg	[10.3]
Bromobenzene	SW8260B	µg/kg	[19.8]
Bromochloromethane	SW8260B	µg/kg	[19.8]
Bromodichloromethane	SW8260B	µg/kg	[19.8]

SGS Environmental Services, Inc Data
VOC Soils

Taku Gardens Housing Project			
Fall 2005			
		Location	
		Sample ID	P-8-BH16-SO
		Collection Date	2005
		Laboratory	SA
		Lab Sample ID	67013
		QC Type	S
Bromoform	SW8260B	µg/kg	[19.8]
Bromomethane	SW8260B	µg/kg	[79.1]
Carbon disulfide	SW8260B	µg/kg	[79.1]
Carbon tetrachloride	SW8260B	µg/kg	[19.8]
Chlorobenzene	SW8260B	µg/kg	[19.8]
Chloroethane	SW8260B	µg/kg	[79.1]
Chloroform	SW8260B	µg/kg	[19.8]
Chloromethane	SW8260B	µg/kg	[19.8]
Dibromochloromethane	SW8260B	µg/kg	[19.8]
Dibromomethane	SW8260B	µg/kg	[19.8]
Dichlorodifluoromethane	SW8260B	µg/kg	[19.8]
Ethylbenzene	SW8260B	µg/kg	[19.8]
Hexachlorobutadiene	SW8260B	µg/kg	[39.5]
Isopropylbenzene	SW8260B	µg/kg	[19.8]
MTBE	SW8260B	µg/kg	[31.6]
Methylene Chloride	SW8260B	µg/kg	[79.1]
Naphthalene	SW8260B	µg/kg	[39.5]
Styrene	SW8260B	µg/kg	[19.8]
Tetrachloroethene	SW8260B	µg/kg	[19.8]
Toluene	SW8260B	µg/kg	[39.5]
Trichloroethene	SW8260B	µg/kg	[19.8]
Trichlorofluoromethane	SW8260B	µg/kg	[19.8]
Vinyl Chloride	SW8260B	µg/kg	[19.8]
Xylene, Isomers m & p	SW8260B	µg/kg	[39.5]
s-1,2-Dichloroethene	SW8260B	µg/kg	[19.8]
s-1,3-Dichloropropene	SW8260B	µg/kg	[19.8]
n-Butylbenzene	SW8260B	µg/kg	[19.8]
n-Propylbenzene	SW8260B	µg/kg	[19.8]
o-Xylene	SW8260B	µg/kg	[19.8]
sec-Butylbenzene	SW8260B	µg/kg	[19.8]
tert-Butylbenzene	SW8260B	µg/kg	[19.8]
trans-1,2-Dichloroethene	SW8260B	µg/kg	[19.8]

SGS Environmental Services, Inc Data
VOC Soils

Taku Gardens Housing Project			
Fall 2005			
		Location	
		Sample ID	P-8-BH16-SO
		Collection Date	2005
		Laboratory	SA
		Lab Sample ID	67013
		QC Type	S
trans-1,3-Dichloropropene	SW8260B	µg/kg	[19.8]
2-Chloroethyl vinyl ether	SW8260B	µg/kg	[79.1]
4-Isopropyltoluene	SW8260B	µg/kg	[19.8]

SGS Environmental Services, Inc Data
VOC Soils

Taku Gardens Housing Project									
Fall 2005									
		Location							
		Sample ID	05FTW-TGHP-8-BH17-SO		05FTW-TGHP-8-BH18-SO		05FTW-TSW-64-4-SO		05FTW-TS
		Collection Date	7/28/2005		7/28/2005		9/15/2005		9/15/
		Laboratory	SGSA		SGSA		SGSA		SG
		Lab Sample ID	1054567015		1054567017		1056236036		10562
		QC Type	CS		CS		CS		C
Analyte	**Method**	**Units**							
1,1,1,2-Tetrachloroethane	SW8260B	µg/kg	ND	[23.8]	ND	[19.6]	ND	[66.5]	ND
1,1,1-Trichloroethane	SW8260B	ug/Kg	ND	[23.8]	ND	[19.6]	ND	[66.5]	ND
1,1,2,2-Tetrachloroethane	SW8260B	µg/kg	ND	[47.6]	ND	[39.1]	ND	[133]	ND
1,1,2-Trichloroethane	SW8260B	µg/kg	ND	[23.8]	ND	[19.6]	ND	[66.5]	ND
1,1-Dichloroethane	SW8260B	µg/kg	ND	[23.8]	ND	[19.6]	ND	[66.5]	ND
1,1-Dichloroethene	SW8260B	µg/kg	ND	[23.8]	ND	[19.6]	ND	[66.5]	ND
1,1-Dichloropropene	SW8260B	µg/kg	ND	[23.8]	ND	[19.6]	ND	[66.5]	ND
1,2,3-Trichlorobenzene	SW8260B	µg/kg	ND	[47.6]	ND	[39.1]	ND	[133]	ND
1,2,3-Trichloropropane	SW8260B	µg/kg	ND	[47.6]	ND	[39.1]	ND	[133]	ND
1,2,4-Trichlorobenzene	SW8260B	µg/kg	ND	[47.6]	ND	[39.1]	ND	[133]	ND
1,2,4-Trimethylbenzene	SW8260B	µg/kg	ND	[23.8]	ND	[19.6]	ND	[66.5]	ND
1,2-Dibromo-3-chloropropane	SW8260B	µg/kg	ND	[95.2]	ND	[78.2]	ND	[266]	ND
1,2-Dibromoethane	SW8260B	µg/kg	ND	[23.8]	ND	[19.6]	ND	[66.5]	ND
1,2-Dichlorobenzene	SW8260B	µg/kg	ND	[23.8]	ND	[19.6]	ND	[66.5]	ND
1,2-Dichloroethane	SW8260B	µg/kg	ND	[23.8]	ND	[19.6]	ND	[66.5]	ND
1,2-Dichloropropane	SW8260B	µg/kg	ND	[23.8]	ND	[19.6]	ND	[66.5]	ND
1,3,5-Trimethylbenzene	SW8260B	µg/kg	ND	[23.8]	ND	[19.6]	ND	[66.5]	ND
1,3-Dichlorobenzene	SW8260B	µg/kg	ND	[23.8]	ND	[19.6]	ND	[66.5]	ND
1,3-Dichloropropane	SW8260B	µg/kg	ND	[23.8]	ND	[19.6]	ND	[66.5]	ND
1,4-Dichlorobenzene	SW8260B	µg/kg	ND	[23.8]	ND	[19.6]	ND	[66.5]	ND
2,2-Dichloropropane	SW8260B	µg/kg	ND	[23.8]	ND	[19.6]	ND	[66.5]	ND
2-Butanone	SW8260B	µg/kg	ND	[238]	ND	[196]	ND	[665]	ND
2-Chlorotoluene	SW8260B	µg/kg	ND	[23.8]	ND	[19.6]	ND	[66.5]	ND
2-Hexanone	SW8260B	µg/kg	ND	[238]	ND	[196]	ND	[665]	ND
4-Chlorotoluene	SW8260B	µg/kg	ND	[23.8]	ND	[19.6]	ND	[66.5]	ND
4-Methyl-2-pentanone	SW8260B	µg/kg	ND	[238]	ND	[196]	ND	[665]	ND
Acetone	SW8260B	µg/kg	ND	[238]	ND	[196]	ND	[665]	ND
Benzene	SW8260B	µg/kg	ND	[12.4]	ND	[10.2]	ND	[34.6]	ND
Bromobenzene	SW8260B	µg/kg	ND	[23.8]	ND	[19.6]	ND	[66.5]	ND
Bromochloromethane	SW8260B	µg/kg	ND	[23.8]	ND	[19.6]	ND	[66.5]	ND
Bromodichloromethane	SW8260B	µg/kg	ND	[23.8]	ND	[19.6]	ND	[66.5]	ND

SGS Environmental Services, Inc Data
VOC Soils

Taku Gardens Housing Project									
Fall 2005									
		Location							
		Sample ID	05FTW-TGHP-8-BH17-SO		05FTW-TGHP-8-BH18-SO		05FTW-TSW-64-4-SO		05FTW-TS
		Collection Date	7/28/2005		7/28/2005		9/15/2005		9/15/
		Laboratory	SGSA		SGSA		SGSA		SG
		Lab Sample ID	1054567015		1054567017		1056236036		10562
		QC Type	CS		CS		CS		C
Bromoform	SW8260B	µg/kg	ND	[23.8]	ND	[19.6]	ND	[66.5]	ND
Bromomethane	SW8260B	µg/kg	ND	[95.2]	ND	[78.2]	ND	[266]	ND
Carbon disulfide	SW8260B	µg/kg	ND	[95.2]	ND	[78.2]	ND	[266]	ND
Carbon tetrachloride	SW8260B	µg/kg	ND	[23.8]	ND	[19.6]	ND	[66.5]	ND
Chlorobenzene	SW8260B	µg/kg	ND	[23.8]	ND	[19.6]	ND	[66.5]	ND
Chloroethane	SW8260B	µg/kg	ND	[95.2]	ND	[78.2]	ND	[266]	ND
Chloroform	SW8260B	µg/kg	ND	[23.8]	ND	[19.6]	ND	[66.5]	ND
Chloromethane	SW8260B	µg/kg	ND	[23.8]	ND	[19.6]	ND	[66.5]	ND
Dibromochloromethane	SW8260B	µg/kg	ND	[23.8]	ND	[19.6]	ND	[66.5]	ND
Dibromomethane	SW8260B	µg/kg	ND	[23.8]	ND	[19.6]	ND	[66.5]	ND
Dichlorodifluoromethane	SW8260B	µg/kg	ND	[23.8]	ND	[19.6]	ND	[66.5]	ND
Ethylbenzene	SW8260B	µg/kg	ND	[23.8]	ND	[19.6]	ND	[66.5]	ND
Hexachlorobutadiene	SW8260B	µg/kg	ND	[47.6]	ND	[39.1]	ND	[133]	ND
Isopropylbenzene	SW8260B	µg/kg	ND	[23.8]	ND	[19.6]	ND	[66.5]	ND
MTBE	SW8260B	µg/kg	ND	[38.1]	ND	[31.3]	ND	[106]	ND
Methylene Chloride	SW8260B	µg/kg	ND	[95.2]	ND	[78.2]	ND	[266]	78.5
Naphthalene	SW8260B	µg/kg	ND	[47.6]	ND	[39.1]	ND	[133]	ND
Styrene	SW8260B	µg/kg	ND	[23.8]	ND	[19.6]	ND	[66.5]	ND
Tetrachloroethene	SW8260B	µg/kg	ND	[23.8]	ND	[19.6]	ND	[66.5]	ND
Toluene	SW8260B	µg/kg	ND	[47.6]	ND	[39.1]	ND	[133]	ND
Trichloroethene	SW8260B	µg/kg	ND	[23.8]	ND	[19.6]	ND	[66.5]	ND
Trichlorofluoromethane	SW8260B	µg/kg	ND	[23.8]	ND	[19.6]	ND	[66.5]	ND
Vinyl Chloride	SW8260B	µg/kg	ND	[23.8]	ND	[19.6]	ND	[66.5]	ND
Xylene, Isomers m & p	SW8260B	µg/kg	ND	[47.6]	ND	[39.1]	ND	[133]	ND
s-1,2-Dichloroethene	SW8260B	µg/kg	ND	[23.8]	ND	[19.6]	ND	[66.5]	ND
s-1,3-Dichloropropene	SW8260B	µg/kg	ND	[23.8]	ND	[19.6]	ND	[66.5]	ND
n-Butylbenzene	SW8260B	µg/kg	ND	[23.8]	ND	[19.6]	ND	[66.5]	ND
n-Propylbenzene	SW8260B	µg/kg	ND	[23.8]	ND	[19.6]	ND	[66.5]	ND
o-Xylene	SW8260B	µg/kg	ND	[23.8]	ND	[19.6]	ND	[66.5]	ND
sec-Butylbenzene	SW8260B	µg/kg	ND	[23.8]	ND	[19.6]	ND	[66.5]	ND
tert-Butylbenzene	SW8260B	µg/kg	ND	[23.8]	ND	[19.6]	ND	[66.5]	ND
trans-1,2-Dichloroethene	SW8260B	µg/kg	ND	[23.8]	ND	[19.6]	ND	[66.5]	ND

SGS Environmental Services, Inc Data
VOC Soils

Taku Gardens Housing Project									
Fall 2005									
		Location							
		Sample ID	05FTW-TGHP-8-BH17-SO		05FTW-TGHP-8-BH18-SO		05FTW-TSW-64-4-SO		05FTW-TS
		Collection Date	7/28/2005		7/28/2005		9/15/2005		9/15/
		Laboratory	SGSA		SGSA		SGSA		SG
		Lab Sample ID	1054567015		1054567017		1056236036		10562
		QC Type	CS		CS		CS		C
trans-1,3-Dichloropropene	SW8260B	µg/kg	ND	[23.8]	ND	[19.6]	ND	[66.5]	ND
2-Chloroethyl vinyl ether	SW8260B	µg/kg	ND	[95.2]	ND	[78.2]	ND	[266]	ND
4-Isopropyltoluene	SW8260B	µg/kg	ND	[23.8]	ND	[19.6]	ND	[66.5]	ND

SGS Environmental Services, Inc Data
VOC Soils

Taku Gardens Housing Project			
Fall 2005			
		Location	
		Sample ID	W-64-5-SO
		Collection Date	2005
		Laboratory	SA
		Lab Sample ID	36037
		QC Type	S
Analyte	**Method**	**Units**	
1,1,1,2-Tetrachloroethane	SW8260B	µg/kg	[52.7]
1,1,1-Trichloroethane	SW8260B	ug/Kg	[52.7]
1,1,2,2-Tetrachloroethane	SW8260B	µg/kg	[105]
1,1,2-Trichloroethane	SW8260B	µg/kg	[52.7]
1,1-Dichloroethane	SW8260B	µg/kg	[52.7]
1,1-Dichloroethene	SW8260B	µg/kg	[52.7]
1,1-Dichloropropene	SW8260B	µg/kg	[52.7]
1,2,3-Trichlorobenzene	SW8260B	µg/kg	[105]
1,2,3-Trichloropropane	SW8260B	µg/kg	[105]
1,2,4-Trichlorobenzene	SW8260B	µg/kg	[105]
1,2,4-Trimethylbenzene	SW8260B	µg/kg	[52.7]
1,2-Dibromo-3-chloropropane	SW8260B	µg/kg	[211]
1,2-Dibromoethane	SW8260B	µg/kg	[52.7]
1,2-Dichlorobenzene	SW8260B	µg/kg	[52.7]
1,2-Dichloroethane	SW8260B	µg/kg	[52.7]
1,2-Dichloropropane	SW8260B	µg/kg	[52.7]
1,3,5-Trimethylbenzene	SW8260B	µg/kg	[52.7]
1,3-Dichlorobenzene	SW8260B	µg/kg	[52.7]
1,3-Dichloropropane	SW8260B	µg/kg	[52.7]
1,4-Dichlorobenzene	SW8260B	µg/kg	[52.7]
2,2-Dichloropropane	SW8260B	µg/kg	[52.7]
2-Butanone	SW8260B	µg/kg	[527]
2-Chlorotoluene	SW8260B	µg/kg	[52.7]
2-Hexanone	SW8260B	µg/kg	[527]
4-Chlorotoluene	SW8260B	µg/kg	[52.7]
4-Methyl-2-pentanone	SW8260B	µg/kg	[527]
Acetone	SW8260B	µg/kg	[527]
Benzene	SW8260B	µg/kg	[27.4]
Bromobenzene	SW8260B	µg/kg	[52.7]
Bromochloromethane	SW8260B	µg/kg	[52.7]
Bromodichloromethane	SW8260B	µg/kg	[52.7]

SGS Environmental Services, Inc Data
VOC Soils

Taku Gardens Housing Project			
Fall 2005			
		Location	
		Sample ID	W-64-5-SO
		Collection Date	2005
		Laboratory	SA
		Lab Sample ID	36037
		QC Type	S
Bromoform	SW8260B	µg/kg	[52.7]
Bromomethane	SW8260B	µg/kg	[211]
Carbon disulfide	SW8260B	µg/kg	[211]
Carbon tetrachloride	SW8260B	µg/kg	[52.7]
Chlorobenzene	SW8260B	µg/kg	[52.7]
Chloroethane	SW8260B	µg/kg	[211]
Chloroform	SW8260B	µg/kg	[52.7]
Chloromethane	SW8260B	µg/kg	[52.7]
Dibromochloromethane	SW8260B	µg/kg	[52.7]
Dibromomethane	SW8260B	µg/kg	[52.7]
Dichlorodifluoromethane	SW8260B	µg/kg	[52.7]
Ethylbenzene	SW8260B	µg/kg	[52.7]
Hexachlorobutadiene	SW8260B	µg/kg	[105]
Isopropylbenzene	SW8260B	µg/kg	[52.7]
MTBE	SW8260B	µg/kg	[84.3]
Methylene Chloride	SW8260B	µg/kg	[211] J
Naphthalene	SW8260B	µg/kg	[105]
Styrene	SW8260B	µg/kg	[52.7]
Tetrachloroethene	SW8260B	µg/kg	[52.7]
Toluene	SW8260B	µg/kg	[105]
Trichloroethene	SW8260B	µg/kg	[52.7]
Trichlorofluoromethane	SW8260B	µg/kg	[52.7]
Vinyl Chloride	SW8260B	µg/kg	[52.7]
Xylene, Isomers m & p	SW8260B	µg/kg	[105]
s-1,2-Dichloroethene	SW8260B	µg/kg	[52.7]
s-1,3-Dichloropropene	SW8260B	µg/kg	[52.7]
n-Butylbenzene	SW8260B	µg/kg	[52.7]
n-Propylbenzene	SW8260B	µg/kg	[52.7]
o-Xylene	SW8260B	µg/kg	[52.7]
sec-Butylbenzene	SW8260B	µg/kg	[52.7]
tert-Butylbenzene	SW8260B	µg/kg	[52.7]
trans-1,2-Dichloroethene	SW8260B	µg/kg	[52.7]

SGS Environmental Services, Inc Data
VOC Soils

Taku Gardens Housing Project			
Fall 2005			
		Location	
		Sample ID	W-64-5-SO
		Collection Date	2005
		Laboratory	SA
		Lab Sample ID	36037
		QC Type	S
trans-1,3-Dichloropropene	SW8260B	µg/kg	[52.7]
2-Chloroethyl vinyl ether	SW8260B	µg/kg	[211]
4-Isopropyltoluene	SW8260B	µg/kg	[52.7]

SGS Environmental Services, Inc Data
VOC Soils

Taku Gardens Housing Project									
Fall 2005									
		Location			39002		39002		39
		Sample ID	05FTW-TG-A52-TB-SO		05FTW-TG-A52-01-SO		05FTW-TG-A52-02-SO		05FTW-TG-
		Collection Date	7/22/2005		7/22/2005		7/22/2005		7/22/
		Laboratory	SGSA		SGSA		SGSA		SG
		Lab Sample ID	1054197008		1054197007		1054197006		10541
		QC Type	CS		CS		CS		C
Analyte	**Method**	**Units**							
1,1,1,2-Tetrachloroethane	SW8260B	µg/kg	ND	[25.4]	ND	[43.1]	ND	[5680]	ND
1,1,1-Trichloroethane	SW8260B	ug/Kg	ND	[25.4]	ND	[43.1]	ND	[5680]	ND
1,1,2,2-Tetrachloroethane	SW8260B	µg/kg	ND	[50.7]	ND	[86.2]	ND	[11400]	ND
1,1,2-Trichloroethane	SW8260B	µg/kg	ND	[25.4]	ND	[43.1]	ND	[5680]	ND
1,1-Dichloroethane	SW8260B	µg/kg	ND	[25.4]	ND	[43.1]	ND	[5680]	ND
1,1-Dichloroethene	SW8260B	µg/kg	ND	[25.4]	ND	[43.1]	ND	[5680]	ND
1,1-Dichloropropene	SW8260B	µg/kg	ND	[25.4]	ND	[43.1]	ND	[5680]	ND
1,2,3-Trichlorobenzene	SW8260B	µg/kg	ND	[50.7]	36.6	[86.2] J	1430000	[114000]	1870000
1,2,3-Trichloropropane	SW8260B	µg/kg	ND	[50.7]	ND	[86.2]	ND	[11400]	ND
1,2,4-Trichlorobenzene	SW8260B	µg/kg	ND	[50.7]	42.2	[86.2] J	1060000	[114000]	1040000
1,2,4-Trimethylbenzene	SW8260B	µg/kg	ND	[25.4]	ND	[43.1]	ND	[5680]	2550
1,2-Dibromo-3-chloropropane	SW8260B	µg/kg	ND	[101]	ND	[172]	ND	[22700]	ND
1,2-Dibromoethane	SW8260B	µg/kg	ND	[25.4]	ND	[43.1]	ND	[5680]	ND
1,2-Dichlorobenzene	SW8260B	µg/kg	ND	[25.4]	ND	[43.1]	3520	[5680] J	20000
1,2-Dichloroethane	SW8260B	µg/kg	ND	[25.4]	ND	[43.1]	ND	[5680]	ND
1,2-Dichloropropane	SW8260B	µg/kg	ND	[25.4]	ND	[43.1]	ND	[5680]	ND
1,3,5-Trimethylbenzene	SW8260B	µg/kg	ND	[25.4]	ND	[43.1]	ND	[5680]	ND
1,3-Dichlorobenzene	SW8260B	µg/kg	ND	[25.4]	ND	[43.1]	ND	[5680]	ND
1,3-Dichloropropane	SW8260B	µg/kg	ND	[25.4]	ND	[43.1]	ND	[5680]	ND
1,4-Dichlorobenzene	SW8260B	µg/kg	ND	[25.4]	ND	[43.1]	ND	[5680]	ND
2,2-Dichloropropane	SW8260B	µg/kg	ND	[25.4]	ND	[43.1]	ND	[5680]	ND
2-Butanone	SW8260B	µg/kg	ND	[254]	ND	[431]	ND	[56800]	52300
2-Chlorotoluene	SW8260B	µg/kg	ND	[25.4]	ND	[43.1]	ND	[5680]	ND
2-Hexanone	SW8260B	µg/kg	ND	[254]	ND	[431]	ND	[56800]	ND
4-Chlorotoluene	SW8260B	µg/kg	ND	[25.4]	ND	[43.1]	ND	[5680]	ND
4-Methyl-2-pentanone	SW8260B	µg/kg	ND	[254]	ND	[431]	ND	[56800]	ND
Acetone	SW8260B	µg/kg	ND	[254]	ND	[431]	ND	[56800]	ND
Benzene	SW8260B	µg/kg	ND	[13.2]	ND	[22.4]	ND	[2950]	ND
Bromobenzene	SW8260B	µg/kg	ND	[25.4]	ND	[43.1]	ND	[5680]	ND
Bromochloromethane	SW8260B	µg/kg	ND	[25.4]	ND	[43.1]	ND	[5680]	ND
Bromodichloromethane	SW8260B	µg/kg	ND	[25.4]	ND	[43.1]	ND	[5680]	ND

SGS Environmental Services, Inc Data
VOC Soils

Taku Gardens Housing Project									
Fall 2005									
		Location			39002		39002		39
		Sample ID	05FTW-TG-A52-TB-SO		05FTW-TG-A52-01-SO		05FTW-TG-A52-02-SO		05FTW-TG-
		Collection Date	7/22/2005		7/22/2005		7/22/2005		7/22/
		Laboratory	SGSA		SGSA		SGSA		SG
		Lab Sample ID	1054197008		1054197007		1054197006		10541
		QC Type	CS		CS		CS		C
Bromoform	SW8260B	µg/kg	ND	[25.4]	ND	[43.1]	ND	[5680]	ND
Bromomethane	SW8260B	µg/kg	ND	[101]	ND	[172]	ND	[22700]	ND
Carbon disulfide	SW8260B	µg/kg	ND	[101]	ND	[172]	ND	[22700]	ND
Carbon tetrachloride	SW8260B	µg/kg	ND	[25.4]	ND	[43.1]	ND	[5680]	ND
Chlorobenzene	SW8260B	µg/kg	ND	[25.4]	ND	[43.1]	ND	[5680]	ND
Chloroethane	SW8260B	µg/kg	ND	[101]	ND	[172]	ND	[22700]	ND
Chloroform	SW8260B	µg/kg	ND	[25.4]	ND	[43.1]	ND	[5680]	ND
Chloromethane	SW8260B	µg/kg	ND	[25.4]	ND	[43.1]	ND	[5680]	ND
Dibromochloromethane	SW8260B	µg/kg	ND	[25.4]	ND	[43.1]	ND	[5680]	ND
Dibromomethane	SW8260B	µg/kg	ND	[25.4]	ND	[43.1]	ND	[5680]	ND
Dichlorodifluoromethane	SW8260B	µg/kg	ND	[25.4]	ND	[43.1]	ND	[5680]	ND
Ethylbenzene	SW8260B	µg/kg	ND	[25.4]	ND	[43.1]	ND	[5680]	14500
Hexachlorobutadiene	SW8260B	µg/kg	ND	[50.7]	ND	[86.2]	ND	[11400]	ND
Isopropylbenzene	SW8260B	µg/kg	ND	[25.4]	ND	[43.1]	ND	[5680]	ND
MTBE	SW8260B	µg/kg	ND	[40.6]	ND	[69]	ND	[9080]	ND
Methylene Chloride	SW8260B	µg/kg	ND	[101]	ND	[172]	ND	[22700]	6240
Naphthalene	SW8260B	µg/kg	28.9	[50.7] J	ND	[86.2]	ND	[11400]	ND
Styrene	SW8260B	µg/kg	ND	[25.4]	ND	[43.1]	ND	[5680]	ND
Tetrachloroethene	SW8260B	µg/kg	ND	[25.4]	ND	[43.1]	ND	[5680]	ND
Toluene	SW8260B	µg/kg	ND	[50.7]	ND	[86.2]	ND	[11400]	54600
Trichloroethene	SW8260B	µg/kg	ND	[25.4]	ND	[43.1]	ND	[5680]	ND
Trichlorofluoromethane	SW8260B	µg/kg	ND	[25.4]	ND	[43.1]	ND	[5680]	ND
Vinyl Chloride	SW8260B	µg/kg	ND	[25.4]	ND	[43.1]	ND	[5680]	ND
Xylene, Isomers m & p	SW8260B	µg/kg	ND	[50.7]	ND	[86.2]	ND	[11400]	21000
s-1,2-Dichloroethene	SW8260B	µg/kg	ND	[25.4]	ND	[43.1]	ND	[5680]	ND
s-1,3-Dichloropropene	SW8260B	µg/kg	ND	[25.4]	ND	[43.1]	ND	[5680]	ND
n-Butylbenzene	SW8260B	µg/kg	ND	[25.4]	ND	[43.1]	ND	[5680]	ND
n-Propylbenzene	SW8260B	µg/kg	ND	[25.4]	ND	[43.1]	ND	[5680]	ND
o-Xylene	SW8260B	µg/kg	ND	[25.4]	ND	[43.1]	ND	[5680]	5580
sec-Butylbenzene	SW8260B	µg/kg	ND	[25.4]	ND	[43.1]	ND	[5680]	ND
tert-Butylbenzene	SW8260B	µg/kg	ND	[25.4]	ND	[43.1]	ND	[5680]	ND
trans-1,2-Dichloroethene	SW8260B	µg/kg	ND	[25.4]	ND	[43.1]	ND	[5680]	ND

SGS Environmental Services, Inc Data
VOC Soils

Taku Gardens Housing Project									
Fall 2005									
		Location			39002		39002		39
		Sample ID	05FTW-TG-A52-TB-SO		05FTW-TG-A52-01-SO		05FTW-TG-A52-02-SO		05FTW-TG-
		Collection Date	7/22/2005		7/22/2005		7/22/2005		7/22/
		Laboratory	SGSA		SGSA		SGSA		SG
		Lab Sample ID	1054197008		1054197007		1054197006		10541
		QC Type	CS		CS		CS		C
trans-1,3-Dichloropropene	SW8260B	µg/kg	ND	[25.4]	ND	[43.1]	ND	[5680]	ND
2-Chloroethyl vinyl ether	SW8260B	µg/kg	ND	[101]	ND	[172]	ND	[22700]	ND
4-Isopropyltoluene	SW8260B	µg/kg	ND	[25.4]	ND	[43.1]	ND	[5680]	ND

SGS Environmental Services, Inc Data
VOC Soils

Taku Gardens Housing Project									
Fall 2005									
		Location	002	39002		39002			
		Sample ID	A52-03-SO	05FTW-TG-A52-04-SO		05FTW-TG-A52-05-SO		Trip Blank	
		Collection Date	2005	7/22/2005		7/22/2005		9/15/2005	
		Laboratory	SA	SGSA		SGSA		SGSA	
		Lab Sample ID	97004	1054197005		1054197001		1056236038	
		QC Type	S	CS		CS		CS	
Analyte	**Method**	**Units**							
1,1,1,2-Tetrachloroethane	SW8260B	µg/kg	[4730]	ND	[41700]	ND	[5130]	ND	[25.3]
1,1,1-Trichloroethane	SW8260B	ug/Kg	[4730]	ND	[41700]	ND	[5130]	ND	[25.3]
1,1,2,2-Tetrachloroethane	SW8260B	µg/kg	[9460]	ND	[83400]	ND	[10300]	ND	[50.6]
1,1,2-Trichloroethane	SW8260B	µg/kg	[4730]	ND	[41700]	ND	[5130]	ND	[25.3]
1,1-Dichloroethane	SW8260B	µg/kg	[4730]	ND	[41700]	ND	[5130]	ND	[25.3]
1,1-Dichloroethene	SW8260B	µg/kg	[4730]	ND	[41700]	ND	[5130]	ND	[25.3]
1,1-Dichloropropene	SW8260B	µg/kg	[4730]	ND	[41700]	ND	[5130]	ND	[25.3]
1,2,3-Trichlorobenzene	SW8260B	µg/kg	[94600]	3140000	[83400]	2160000	[103000] (J-M)	ND	[50.6]
1,2,3-Trichloropropane	SW8260B	µg/kg	[9460]	ND	[83400]	ND	[10300]	ND	[50.6]
1,2,4-Trichlorobenzene	SW8260B	µg/kg	[94600]	6480000	[834000]	736000	[103000]	ND	[50.6]
1,2,4-Trimethylbenzene	SW8260B	µg/kg	[4730] J	ND	[41700]	ND	[5130]	ND	[25.3]
1,2-Dibromo-3-chloropropane	SW8260B	µg/kg	[18900]	ND	[1670000]	ND	[20500]	ND	[101]
1,2-Dibromoethane	SW8260B	µg/kg	[4730]	ND	[41700]	ND	[5130]	ND	[25.3]
1,2-Dichlorobenzene	SW8260B	µg/kg	[4730]	43400	[41700]	16400	[5130]	ND	[25.3]
1,2-Dichloroethane	SW8260B	µg/kg	[4730]	ND	[41700]	ND	[5130]	ND	[25.3]
1,2-Dichloropropane	SW8260B	µg/kg	[4730]	ND	[41700]	ND	[5130]	ND	[25.3]
1,3,5-Trimethylbenzene	SW8260B	µg/kg	[4730]	ND	[41700]	ND	[5130]	ND	[25.3]
1,3-Dichlorobenzene	SW8260B	µg/kg	[4730]	ND	[41700]	ND	[5130]	ND	[25.3]
1,3-Dichloropropane	SW8260B	µg/kg	[4730]	ND	[41700]	ND	[5130]	ND	[25.3]
1,4-Dichlorobenzene	SW8260B	µg/kg	[4730]	ND	[41700]	ND	[5130]	ND	[25.3]
2,2-Dichloropropane	SW8260B	µg/kg	[4730]	ND	[41700]	ND	[5130]	ND	[25.3]
2-Butanone	SW8260B	µg/kg	[47300]	ND	[417000]	ND	[51300]	ND	[253]
2-Chlorotoluene	SW8260B	µg/kg	[4730]	ND	[41700]	ND	[5130]	ND	[25.3]
2-Hexanone	SW8260B	µg/kg	[47300]	ND	[4170000]	ND	[51300]	ND	[253]
4-Chlorotoluene	SW8260B	µg/kg	[4730]	ND	[41700]	ND	[5130]	ND	[25.3]
4-Methyl-2-pentanone	SW8260B	µg/kg	[47300]	ND	[417000]	ND	[51300]	ND	[253]
Acetone	SW8260B	µg/kg	[47300]	ND	[417000]	ND	[51300]	ND	[253]
Benzene	SW8260B	µg/kg	[2460]	ND	[21700]	ND	[2670]	ND	[13.2]
Bromobenzene	SW8260B	µg/kg	[4730]	ND	[41700]	ND	[5130]	ND	[25.3]
Bromochloromethane	SW8260B	µg/kg	[4730]	ND	[41700]	ND	[5130]	ND	[25.3]
Bromodichloromethane	SW8260B	µg/kg	[4730]	ND	[41700]	ND	[5130]	ND	[25.3]

SGS Environmental Services, Inc Data
VOC Soils

Taku Gardens Housing Project									
Fall 2005									
		Location	002	39002		39002			
		Sample ID	A52-03-SO	05FTW-TG-A52-04-SO		05FTW-TG-A52-05-SO		Trip Blank	
		Collection Date	2005	7/22/2005		7/22/2005		9/15/2005	
		Laboratory	SA	SGSA		SGSA		SGSA	
		Lab Sample ID	97004	1054197005		1054197001		1056236038	
		QC Type	S	CS		CS		CS	
Bromoform	SW8260B	µg/kg	[4730]	ND	[41700]	ND	[5130]	ND	[25.3]
Bromomethane	SW8260B	µg/kg	[18900]	ND	[167000]	ND	[20500]	ND	[101]
Carbon disulfide	SW8260B	µg/kg	[18900]	ND	[167000]	ND	[20500]	ND	[101]
Carbon tetrachloride	SW8260B	µg/kg	[4730]	ND	[41700]	ND	[5130]	ND	[25.3]
Chlorobenzene	SW8260B	µg/kg	[4730]	ND	[41700]	ND	[5130]	ND	[25.3]
Chloroethane	SW8260B	µg/kg	[18900]	ND	[167000]	ND	[20500]	ND	[101]
Chloroform	SW8260B	µg/kg	[4730]	ND	[41700]	ND	[5130]	ND	[25.3]
Chloromethane	SW8260B	µg/kg	[4730]	ND	[41700]	ND	[5130]	ND	[25.3]
Dibromochloromethane	SW8260B	µg/kg	[4730]	ND	[41700]	ND	[5130]	ND	[25.3]
Dibromomethane	SW8260B	µg/kg	[4730]	ND	[41700]	ND	[5130]	ND	[25.3]
Dichlorodifluoromethane	SW8260B	µg/kg	[4730]	ND	[41700]	ND	[5130]	ND	[25.3]
Ethylbenzene	SW8260B	µg/kg	[4730]	ND	[41700]	ND	[5130]	ND	[25.3]
Hexachlorobutadiene	SW8260B	µg/kg	[9460]	ND	[83400]	ND	[10300]	ND	[50.6]
Isopropylbenzene	SW8260B	µg/kg	[4730]	ND	[41700]	ND	[5130]	ND	[25.3]
MTBE	SW8260B	µg/kg	[7570]	ND	[66700]	ND	[8200]	ND	[40.5]
Methylene Chloride	SW8260B	µg/kg	[18900] J (J-L)	ND	[167000]	ND	[20500]	ND	[101]
Naphthalene	SW8260B	µg/kg	[9460]	ND	[83400]	ND	[10300]	ND	[50.6]
Styrene	SW8260B	µg/kg	[4730]	ND	[41700]	ND	[5130]	ND	[25.3]
Tetrachloroethene	SW8260B	µg/kg	[4730]	ND	[41700]	ND	[5130]	ND	[25.3]
Toluene	SW8260B	µg/kg	[9460]	ND	[83400]	3950	[10300] J	ND	[50.6]
Trichloroethene	SW8260B	µg/kg	[4730]	ND	[41700]	ND	[5130]	ND	[25.3]
Trichlorofluoromethane	SW8260B	µg/kg	[4730]	ND	[41700]	ND	[5130]	ND	[25.3]
Vinyl Chloride	SW8260B	µg/kg	[4730]	ND	[41700]	ND	[5130]	ND	[25.3]
Xylene, Isomers m & p	SW8260B	µg/kg	[9460]	ND	[83400]	ND	[10300]	ND	[50.6]
s-1,2-Dichloroethene	SW8260B	µg/kg	[4730]	ND	[41700]	ND	[5130]	ND	[25.3]
s-1,3-Dichloropropene	SW8260B	µg/kg	[4730]	ND	[41700]	ND	[5130]	ND	[25.3]
n-Butylbenzene	SW8260B	µg/kg	[4730]	ND	[41700]	ND	[5130]	ND	[25.3]
n-Propylbenzene	SW8260B	µg/kg	[4730]	ND	[41700]	ND	[5130]	ND	[25.3]
o-Xylene	SW8260B	µg/kg	[4730]	ND	[41700]	ND	[5130]	ND	[25.3]
sec-Butylbenzene	SW8260B	µg/kg	[4730]	ND	[41700]	ND	[5130]	ND	[25.3]
tert-Butylbenzene	SW8260B	µg/kg	[4730]	ND	[41700]	ND	[5130]	ND	[25.3]
trans-1,2-Dichloroethene	SW8260B	µg/kg	[4730]	ND	[41700]	ND	[5130]	ND	[25.3]

SGS Environmental Services, Inc Data
VOC Soils

Taku Gardens Housing Project									
Fall 2005									
		Location	)02	39002		39002			
		Sample ID	A52-03-SO	05FTW-TG-A52-04-SO		05FTW-TG-A52-05-SO		Trip Blank	
		Collection Date	2005	7/22/2005		7/22/2005		9/15/2005	
		Laboratory	SA	SGSA		SGSA		SGSA	
		Lab Sample ID	97004	1054197005		1054197001		1056236038	
		QC Type	S	CS		CS		CS	
trans-1,3-Dichloropropene	SW8260B	µg/kg	[4730]	ND	[41700]	ND	[5130]	ND	[25.3]
2-Chloroethyl vinyl ether	SW8260B	µg/kg	[18900]	ND	[167000]	ND	[20500]	ND	[101]
4-Isopropyltoluene	SW8260B	µg/kg	[4730]	ND	[41700]	ND	[5130]	ND	[25.3]

SGS Environmental Services, Inc Data
SVOC Waters

Taku Gardens Housing Project								
Fall 2005								
		Location						
		Sample ID	05FTW-TGHP-12-BH6-GW		05FTW-TGHP-12-BH7-GW		05FTW-TGHP-12-BH9-GW	
		Collection Date	7/29/2005		7/29/2005		7/29/2005	
		Laboratory	SGSA		SGSA		SGSA	
		Lab Sample ID	1054571002		1054571001		1054571003	
		QC Type	CS		CS		CS	
Analyte	**Method**	**Units**						
1,2,4-Trichlorobenzene	SW8270C	mg/L	ND	[0.01]	ND	[0.1]	ND	[0.057]
1,2-Dichlorobenzene	SW8270C	mg/L	ND	[0.01]	ND	[0.1]	ND	[0.057]
1,3-Dichlorobenzene	SW8270C	mg/L	ND	[0.01]	ND	[0.1]	ND	[0.057]
1,4-Dichlorobenzene	SW8270C	mg/L	ND	[0.01]	ND	[0.1]	ND	[0.057]
2,4,5-Trichlorophenol	SW8270C	mg/L	ND	[0.01]	ND	[0.1]	ND	[0.057]
2,4,6-Trichlorophenol	SW8270C	mg/L	ND	[0.01]	ND	[0.1]	ND	[0.057]
2,4-Dichlorophenol	SW8270C	mg/L	ND	[0.01]	ND	[0.1]	ND	[0.057]
2,4-Dimethylphenol	SW8270C	mg/L	ND	[0.01]	ND	[0.1]	ND	[0.057]
2,4-Dinitrophenol	SW8270C	mg/L	ND	[0.072]	ND	[0.7]	ND	[0.4]
2,4-Dinitrotoluene	SW8270C	mg/L	ND	[0.01]	ND	[0.1]	ND	[0.057]
2,6-Dinitrotoluene	SW8270C	mg/L	ND	[0.01]	ND	[0.1]	ND	[0.057]
2-Chloronaphthalene	SW8270C	mg/L	ND	[0.01]	ND	[0.1]	ND	[0.057]
2-Chlorophenol	SW8270C	mg/L	ND	[0.01]	ND	[0.1]	ND	[0.057]
2-Methyl-4,6-dinitrophenol	SW8270C	mg/L	ND	[0.052]	ND	[0.5]	ND	[0.28]
2-Methylnaphthalene	SW8270C	mg/L	ND	[0.01]	ND	[0.1]	0.018	[0.057] J
2-Methylphenol (o-Cresol)	SW8270C	mg/L	ND	[0.01]	ND	[0.1]	ND	[0.057]
2-Nitroaniline	SW8270C	mg/L	ND	[0.01]	ND	[0.1]	ND	[0.057]
2-Nitrophenol	SW8270C	mg/L	ND	[0.01]	ND	[0.1]	ND	[0.057]
3,3'-Dichlorobenzidine	SW8270C	mg/L	ND	[0.01]	ND	[0.1]	ND	[0.057]
3-Methylphenol/4-Methylphenol Coelution	SW8270C	mg/L	ND	[0.021]	ND	[0.2]	ND	[0.11]
3-Nitroaniline	SW8270C	mg/L	ND	[0.01]	ND	[0.1]	ND	[0.057]
4-Bromophenyl phenyl ether	SW8270C	mg/L	ND	[0.01]	ND	[0.1]	ND	[0.057]
4-Chloro-3-methylphenol	SW8270C	mg/L	ND	[0.01]	ND	[0.1]	ND	[0.057]
4-Chloroaniline	SW8270C	mg/L	ND	[0.01]	ND	[0.1]	ND	[0.057]
4-Chlorophenyl phenyl ether	SW8270C	mg/L	ND	[0.01]	ND	[0.1]	ND	[0.057]
4-Nitroaniline	SW8270C	mg/L	ND	[0.01]	ND	[0.1]	ND	[0.057]
4-Nitrophenol	SW8270C	mg/L	ND	[0.052]	ND	[0.5]	ND	[0.28]
Acenaphthene	SW8270C	mg/L	ND	[0.01]	ND	[0.1]	ND	[0.057]
Acenaphthylene	SW8270C	mg/L	ND	[0.01]	ND	[0.1]	ND	[0.057]
Aniline	SW8270C	mg/L	ND	[0.01]	ND	[0.1]	ND	[0.057]

SGS Environmental Services, Inc Data
SVOC Waters

Taku Gardens Housing Project								
Fall 2005								
		Location						
		Sample ID	05FTW-TGHP-12-BH6-GW		05FTW-TGHP-12-BH7-GW		05FTW-TGHP-12-BH9-GW	
		Collection Date	7/29/2005		7/29/2005		7/29/2005	
		Laboratory	SGSA		SGSA		SGSA	
		Lab Sample ID	1054571002		1054571001		1054571003	
		QC Type	CS		CS		CS	
Anthracene	SW8270C	mg/L	ND	[0.01]	ND	[0.1]	ND	[0.057]
Azobenzene	SW8270C	mg/L	ND	[0.01]	ND	[0.1]	ND	[0.057]
Benzo(a)anthracene	SW8270C	mg/L	ND	[0.01]	ND	[0.1]	ND	[0.057]
Benzo(a)pyrene	SW8270C	mg/L	ND	[0.01]	ND	[0.1]	ND	[0.057]
Benzo(b)fluoranthene	SW8270C	mg/L	ND	[0.01]	ND	[0.1]	ND	[0.057]
Benzo(g,h,i)perylene	SW8270C	mg/L	ND	[0.01]	ND	[0.1]	ND	[0.057]
Benzo(k)fluoranthene	SW8270C	mg/L	ND	[0.01]	ND	[0.1]	ND	[0.057]
Benzoic ad	SW8270C	mg/L	ND	[0.052]	ND	[0.5]	ND	[0.28]
Benzyl alcohol	SW8270C	mg/L	ND	[0.01]	ND	[0.1]	ND	[0.057]
Benzyl butyl phthalate	SW8270C	mg/L	ND	[0.01]	ND	[0.1]	ND	[0.057]
Chrysene	SW8270C	mg/L	ND	[0.01]	ND	[0.1]	ND	[0.057]
Di-n-butyl phthalate	SW8270C	mg/L	ND	[0.01]	ND	[0.1]	ND	[0.057]
Di-n-octyl phthalate	SW8270C	mg/L	ND	[0.01]	ND	[0.1]	ND	[0.057]
Dibenzo(a,h)anthracene	SW8270C	mg/L	ND	[0.01]	ND	[0.1]	ND	[0.057]
Dibenzofuran	SW8270C	mg/L	ND	[0.01]	ND	[0.1]	ND	[0.057]
Diethyl Phthalate	SW8270C	mg/L	ND	[0.01]	ND	[0.1]	ND	[0.057]
Dimethyl phthalate	SW8270C	mg/L	ND	[0.01]	ND	[0.1]	ND	[0.057]
Fluoranthene	SW8270C	mg/L	ND	[0.01]	ND	[0.1]	ND	[0.057]
Fluorene	SW8270C	mg/L	ND	[0.01]	ND	[0.1]	ND	[0.057]
Hexachlorobenzene	SW8270C	mg/L	ND	[0.01]	ND	[0.1]	ND	[0.057]
Hexachlorobutadiene	SW8270C	mg/L	ND	[0.01]	ND	[0.1]	ND	[0.057]
Hexachlorocyclopentadiene	SW8270C	mg/L	ND	[0.031]	ND	[0.3]	ND	[0.17]
Hexachloroethane	SW8270C	mg/L	ND	[0.01]	ND	[0.1]	ND	[0.057]
Indeno(1,2,3-cd)pyrene	SW8270C	mg/L	ND	[0.01]	ND	[0.1]	ND	[0.057]
Isophorone	SW8270C	mg/L	ND	[0.01]	ND	[0.1]	ND	[0.057]
Naphthalene	SW8270C	mg/L	ND	[0.01]	ND	[0.1]	ND	[0.057]
Nitrobenzene	SW8270C	mg/L	ND	[0.01]	ND	[0.1]	ND	[0.057]
Pentachlorophenol	SW8270C	mg/L	ND	[0.052]	ND	[0.5]	ND	[0.28]
Phenanthrene	SW8270C	mg/L	ND	[0.01]	ND	[0.1]	ND	[0.057]
Phenol	SW8270C	mg/L	ND	[0.01]	ND	[0.1]	ND	[0.057]
Pyrene	SW8270C	mg/L	ND	[0.01]	ND	[0.1]	ND	[0.057]
bis(2-Chloroisopropyl)ether	SW8270C	mg/L	ND	[0.01]	ND	[0.1]	ND	[0.057]

SGS Environmental Services, Inc Data
SVOC Waters

Taku Gardens Housing Project								
Fall 2005								
		Location						
		Sample ID	05FTW-TGHP-12-BH6-GW		05FTW-TGHP-12-BH7-GW		05FTW-TGHP-12-BH9-GW	
		Collection Date	7/29/2005		7/29/2005		7/29/2005	
		Laboratory	SGSA		SGSA		SGSA	
		Lab Sample ID	1054571002		1054571001		1054571003	
		QC Type	CS		CS		CS	
bis-(2-Chloroethyl)ether	SW8270C	mg/L	ND	[0.01]	ND	[0.1]	ND	[0.057]
bis-(2-chloroethoxy)methane	SW8270C	mg/L	ND	[0.01]	ND	[0.1]	ND	[0.057]
bis-(2-ethylhexyl)phthalate	SW8270C	mg/L	ND	[0.01]	ND	[0.1]	ND	[0.057]
n-Nitrosodi-n-propylamine	SW8270C	mg/L	ND	[0.01]	ND	[0.1]	ND	[0.057]
n-Nitrosodimethylamine	SW8270C	mg/L	ND	[0.01]	ND	[0.1]	ND	[0.057]
n-Nitrosodiphenylamine	SW8270C	mg/L	ND	[0.01]	ND	[0.1]	ND	[0.057]

SGS Environmental Services, Inc Data
SVOC Waters

Taku Gardens Housing Project								
Fall 2005								
		Location						
		Sample ID	05FTW-TK-MW-04-W		05FTW-TK-MW-1-W		05FTW-TK-MW-2-W	
		Collection Date	9/22/2005		9/21/2005		9/22/2005	
		Laboratory	SGSA		SGSA		SGSA	
		Lab Sample ID	1056318011		1056318007		1056318003	
		QC Type	CS		CS		CS	
Analyte	**Method**	**Units**						
1,2,4-Trichlorobenzene	SW8270C	mg/L	ND	[0.01]	ND	[0.01]	ND	[0.01]
1,2-Dichlorobenzene	SW8270C	mg/L	ND	[0.01]	ND	[0.01]	ND	[0.01]
1,3-Dichlorobenzene	SW8270C	mg/L	ND	[0.01]	ND	[0.01]	ND	[0.01]
1,4-Dichlorobenzene	SW8270C	mg/L	ND	[0.01]	ND	[0.01]	ND	[0.01]
2,4,5-Trichlorophenol	SW8270C	mg/L	ND	[0.01]	ND	[0.01]	ND	[0.01]
2,4,6-Trichlorophenol	SW8270C	mg/L	ND	[0.01]	ND	[0.01]	ND	[0.01]
2,4-Dichlorophenol	SW8270C	mg/L	ND	[0.01]	ND	[0.01]	ND	[0.01]
2,4-Dimethylphenol	SW8270C	mg/L	ND	[0.01]	ND	[0.01]	ND	[0.01]
2,4-Dinitrophenol	SW8270C	mg/L	ND	[0.071]	ND	[0.07]	ND	[0.07]
2,4-Dinitrotoluene	SW8270C	mg/L	ND	[0.01]	ND	[0.01]	ND	[0.01]
2,6-Dinitrotoluene	SW8270C	mg/L	ND	[0.01]	ND	[0.01]	ND	[0.01]
2-Chloronaphthalene	SW8270C	mg/L	ND	[0.01]	ND	[0.01]	ND	[0.01]
2-Chlorophenol	SW8270C	mg/L	ND	[0.01]	ND	[0.01]	ND	[0.01]
2-Methyl-4,6-dinitrophenol	SW8270C	mg/L	ND	[0.051]	ND	[0.05]	ND	[0.05]
2-Methylnaphthalene	SW8270C	mg/L	ND	[0.01]	ND	[0.01]	ND	[0.01]
2-Methylphenol (o-Cresol)	SW8270C	mg/L	ND	[0.01]	ND	[0.01]	ND	[0.01]
2-Nitroaniline	SW8270C	mg/L	ND	[0.01]	ND	[0.01]	ND	[0.01]
2-Nitrophenol	SW8270C	mg/L	ND	[0.01]	ND	[0.01]	ND	[0.01]
3,3'-Dichlorobenzidine	SW8270C	mg/L	ND	[0.01]	ND	[0.01]	ND	[0.01]
3-Methylphenol/4-Methylphenol Coelution	SW8270C	mg/L	ND	[0.02]	ND	[0.02]	ND	[0.02]
3-Nitroaniline	SW8270C	mg/L	ND	[0.01]	ND	[0.01]	ND	[0.01]
4-Bromophenyl phenyl ether	SW8270C	mg/L	ND	[0.01]	ND	[0.01]	ND	[0.01]
4-Chloro-3-methylphenol	SW8270C	mg/L	ND	[0.01]	ND	[0.01]	ND	[0.01]
4-Chloroaniline	SW8270C	mg/L	ND	[0.01]	ND	[0.01]	ND	[0.01]
4-Chlorophenyl phenyl ether	SW8270C	mg/L	ND	[0.01]	ND	[0.01]	ND	[0.01]
4-Nitroaniline	SW8270C	mg/L	ND	[0.01]	ND	[0.01]	ND	[0.01]
4-Nitrophenol	SW8270C	mg/L	ND	[0.051]	ND	[0.05]	ND	[0.05]
Acenaphthene	SW8270C	mg/L	ND	[0.01]	ND	[0.01]	ND	[0.01]
Acenaphthylene	SW8270C	mg/L	ND	[0.01]	ND	[0.01]	ND	[0.01]
Aniline	SW8270C	mg/L	ND	[0.01]	ND	[0.01]	ND	[0.01]

SGS Environmental Services, Inc Data
SVOC Waters

Taku Gardens Housing Project								
Fall 2005								
		Location						
		Sample ID	05FTW-TK-MW-04-W		05FTW-TK-MW-1-W		05FTW-TK-MW-2-W	
		Collection Date	9/22/2005		9/21/2005		9/22/2005	
		Laboratory	SGSA		SGSA		SGSA	
		Lab Sample ID	1056318011		1056318007		1056318003	
		QC Type	CS		CS		CS	
Anthracene	SW8270C	mg/L	ND	[0.01]	ND	[0.01]	ND	[0.01]
Azobenzene	SW8270C	mg/L	ND	[0.01]	ND	[0.01]	ND	[0.01]
Benzo(a)anthracene	SW8270C	mg/L	ND	[0.01]	ND	[0.01]	ND	[0.01]
Benzo(a)pyrene	SW8270C	mg/L	ND	[0.01]	ND	[0.01]	ND	[0.01]
Benzo(b)fluoranthene	SW8270C	mg/L	ND	[0.01]	ND	[0.01]	ND	[0.01]
Benzo(g,h,i)perylene	SW8270C	mg/L	ND	[0.01]	ND	[0.01]	ND	[0.01]
Benzo(k)fluoranthene	SW8270C	mg/L	ND	[0.01]	ND	[0.01]	ND	[0.01]
Benzoic ad	SW8270C	mg/L	ND	[0.051]	ND	[0.05] (UJ-C)	ND	[0.05]
Benzyl alcohol	SW8270C	mg/L	ND	[0.01]	ND	[0.01]	ND	[0.01]
Benzyl butyl phthalate	SW8270C	mg/L	ND	[0.01]	ND	[0.01]	ND	[0.01]
Chrysene	SW8270C	mg/L	ND	[0.01]	ND	[0.01]	ND	[0.01]
Di-n-butyl phthalate	SW8270C	mg/L	ND	[0.01]	ND	[0.01]	ND	[0.01]
Di-n-octyl phthalate	SW8270C	mg/L	ND	[0.01]	ND	[0.01]	ND	[0.01]
Dibenzo(a,h)anthracene	SW8270C	mg/L	ND	[0.01]	ND	[0.01]	ND	[0.01]
Dibenzofuran	SW8270C	mg/L	ND	[0.01]	ND	[0.01]	ND	[0.01]
Diethyl Phthalate	SW8270C	mg/L	ND	[0.01]	ND	[0.01]	ND	[0.01]
Dimethyl phthalate	SW8270C	mg/L	ND	[0.01]	ND	[0.01]	ND	[0.01]
Fluoranthene	SW8270C	mg/L	ND	[0.01]	ND	[0.01]	ND	[0.01]
Fluorene	SW8270C	mg/L	ND	[0.01]	ND	[0.01]	ND	[0.01]
Hexachlorobenzene	SW8270C	mg/L	ND	[0.01]	ND	[0.01]	ND	[0.01]
Hexachlorobutadiene	SW8270C	mg/L	ND	[0.01]	ND	[0.01]	ND	[0.01]
Hexachlorocyclopentadiene	SW8270C	mg/L	ND	[0.03]	ND	[0.03]	ND	[0.03]
Hexachloroethane	SW8270C	mg/L	ND	[0.01]	ND	[0.01]	ND	[0.01]
Indeno(1,2,3-cd)pyrene	SW8270C	mg/L	ND	[0.01]	ND	[0.01]	ND	[0.01]
Isophorone	SW8270C	mg/L	ND	[0.01]	ND	[0.01]	ND	[0.01]
Naphthalene	SW8270C	mg/L	ND	[0.01]	ND	[0.01]	ND	[0.01]
Nitrobenzene	SW8270C	mg/L	ND	[0.01]	ND	[0.01]	ND	[0.01]
Pentachlorophenol	SW8270C	mg/L	ND	[0.051]	ND	[0.05]	ND	[0.05]
Phenanthrene	SW8270C	mg/L	ND	[0.01]	ND	[0.01]	ND	[0.01]
Phenol	SW8270C	mg/L	ND	[0.01]	ND	[0.01]	ND	[0.01]
Pyrene	SW8270C	mg/L	ND	[0.01]	ND	[0.01]	ND	[0.01]
bis(2-Chloroisopropyl)ether	SW8270C	mg/L	ND	[0.01]	ND	[0.01]	ND	[0.01]

SGS Environmental Services, Inc Data
SVOC Waters

Taku Gardens Housing Project								
Fall 2005								
		Location						
		Sample ID	05FTW-TK-MW-04-W		05FTW-TK-MW-1-W		05FTW-TK-MW-2-W	
		Collection Date	9/22/2005		9/21/2005		9/22/2005	
		Laboratory	SGSA		SGSA		SGSA	
		Lab Sample ID	1056318011		1056318007		1056318003	
		QC Type	CS		CS		CS	
bis-(2-Chloroethyl)ether	SW8270C	mg/L	ND	[0.01]	ND	[0.01]	ND	[0.01]
bis-(2-chloroethoxy)methane	SW8270C	mg/L	ND	[0.01]	ND	[0.01]	ND	[0.01]
bis-(2-ethylhexyl)phthalate	SW8270C	mg/L	ND	[0.01]	ND	[0.01]	ND	[0.01]
n-Nitrosodi-n-propylamine	SW8270C	mg/L	ND	[0.01]	ND	[0.01]	ND	[0.01]
n-Nitrosodimethylamine	SW8270C	mg/L	ND	[0.01]	ND	[0.01]	ND	[0.01]
n-Nitrosodiphenylamine	SW8270C	mg/L	ND	[0.01]	ND	[0.01]	ND	[0.01]

SGS Environmental Services, Inc Data
SVOC Waters

Taku Gardens Housing Project								
Fall 2005								
		Location						
		Sample ID	05FTW-TK-MW-3-W		05FTW-TK-TW-6-W		05FTW-TK-TW-8-W	
		Collection Date	9/22/2005		9/21/2005		9/21/2005	
		Laboratory	SGSA		SGSA		SGSA	
		Lab Sample ID	1056318009		1056318001		1056318005	
		QC Type	CS		CS		CS	
Analyte	**Method**	**Units**						
1,2,4-Trichlorobenzene	SW8270C	mg/L	ND	[0.01]	ND	[0.01]	ND	[0.01]
1,2-Dichlorobenzene	SW8270C	mg/L	ND	[0.01]	ND	[0.01]	ND	[0.01]
1,3-Dichlorobenzene	SW8270C	mg/L	ND	[0.01]	ND	[0.01]	ND	[0.01]
1,4-Dichlorobenzene	SW8270C	mg/L	ND	[0.01]	ND	[0.01]	ND	[0.01]
2,4,5-Trichlorophenol	SW8270C	mg/L	ND	[0.01]	ND	[0.01]	ND	[0.01]
2,4,6-Trichlorophenol	SW8270C	mg/L	ND	[0.01]	ND	[0.01]	ND	[0.01]
2,4-Dichlorophenol	SW8270C	mg/L	ND	[0.01]	ND	[0.01]	ND	[0.01]
2,4-Dimethylphenol	SW8270C	mg/L	ND	[0.01]	ND	[0.01]	ND	[0.01]
2,4-Dinitrophenol	SW8270C	mg/L	ND	[0.072]	ND	[0.07]	ND	[0.07]
2,4-Dinitrotoluene	SW8270C	mg/L	ND	[0.01]	ND	[0.01]	ND	[0.01]
2,6-Dinitrotoluene	SW8270C	mg/L	ND	[0.01]	ND	[0.01]	ND	[0.01]
2-Chloronaphthalene	SW8270C	mg/L	ND	[0.01]	ND	[0.01]	ND	[0.01]
2-Chlorophenol	SW8270C	mg/L	ND	[0.01]	ND	[0.01]	ND	[0.01]
2-Methyl-4,6-dinitrophenol	SW8270C	mg/L	ND	[0.052]	ND	[0.05]	ND	[0.05]
2-Methylnaphthalene	SW8270C	mg/L	ND	[0.01]	ND	[0.01]	ND	[0.01]
2-Methylphenol (o-Cresol)	SW8270C	mg/L	ND	[0.01]	ND	[0.01]	ND	[0.01]
2-Nitroaniline	SW8270C	mg/L	ND	[0.01]	ND	[0.01]	ND	[0.01]
2-Nitrophenol	SW8270C	mg/L	ND	[0.01]	ND	[0.01]	ND	[0.01]
3,3'-Dichlorobenzidine	SW8270C	mg/L	ND	[0.01]	ND	[0.01]	ND	[0.01]
3-Methylphenol/4-Methylphenol Coelution	SW8270C	mg/L	ND	[0.021]	ND	[0.02]	ND	[0.02]
3-Nitroaniline	SW8270C	mg/L	ND	[0.01]	ND	[0.01]	ND	[0.01]
4-Bromophenyl phenyl ether	SW8270C	mg/L	ND	[0.01]	ND	[0.01]	ND	[0.01]
4-Chloro-3-methylphenol	SW8270C	mg/L	ND	[0.01]	ND	[0.01]	ND	[0.01]
4-Chloroaniline	SW8270C	mg/L	ND	[0.01]	ND	[0.01]	ND	[0.01]
4-Chlorophenyl phenyl ether	SW8270C	mg/L	ND	[0.01]	ND	[0.01]	ND	[0.01]
4-Nitroaniline	SW8270C	mg/L	ND	[0.01]	ND	[0.01]	ND	[0.01]
4-Nitrophenol	SW8270C	mg/L	ND	[0.052]	ND	[0.05]	ND	[0.05]
Acenaphthene	SW8270C	mg/L	ND	[0.01]	ND	[0.01]	ND	[0.01]
Acenaphthylene	SW8270C	mg/L	ND	[0.01]	ND	[0.01]	ND	[0.01]
Aniline	SW8270C	mg/L	ND	[0.01]	ND	[0.01]	ND	[0.01]

SGS Environmental Services, Inc Data
SVOC Waters

Taku Gardens Housing Project								
Fall 2005								
		Location						
		Sample ID	05FTW-TK-MW-3-W		05FTW-TK-TW-6-W		05FTW-TK-TW-8-W	
		Collection Date	9/22/2005		9/21/2005		9/21/2005	
		Laboratory	SGSA		SGSA		SGSA	
		Lab Sample ID	1056318009		1056318001		1056318005	
		QC Type	CS		CS		CS	
Anthracene	SW8270C	mg/L	ND	[0.01]	ND	[0.01]	ND	[0.01]
Azobenzene	SW8270C	mg/L	ND	[0.01]	ND	[0.01]	ND	[0.01]
Benzo(a)anthracene	SW8270C	mg/L	ND	[0.01]	ND	[0.01]	ND	[0.01]
Benzo(a)pyrene	SW8270C	mg/L	ND	[0.01]	ND	[0.01]	ND	[0.01]
Benzo(b)fluoranthene	SW8270C	mg/L	ND	[0.01]	ND	[0.01]	ND	[0.01]
Benzo(g,h,i)perylene	SW8270C	mg/L	ND	[0.01]	ND	[0.01]	ND	[0.01]
Benzo(k)fluoranthene	SW8270C	mg/L	ND	[0.01]	ND	[0.01]	ND	[0.01]
Benzoic ad	SW8270C	mg/L	ND	[0.052]	ND	[0.05]	ND	[0.05]
Benzyl alcohol	SW8270C	mg/L	ND	[0.01]	ND	[0.01]	ND	[0.01]
Benzyl butyl phthalate	SW8270C	mg/L	ND	[0.01]	ND	[0.01]	ND	[0.01]
Chrysene	SW8270C	mg/L	ND	[0.01]	ND	[0.01]	ND	[0.01]
Di-n-butyl phthalate	SW8270C	mg/L	ND	[0.01]	ND	[0.01]	ND	[0.01]
Di-n-octyl phthalate	SW8270C	mg/L	ND	[0.01]	ND	[0.01]	ND	[0.01]
Dibenzo(a,h)anthracene	SW8270C	mg/L	ND	[0.01]	ND	[0.01]	ND	[0.01]
Dibenzofuran	SW8270C	mg/L	ND	[0.01]	ND	[0.01]	ND	[0.01]
Diethyl Phthalate	SW8270C	mg/L	ND	[0.01]	ND	[0.01]	ND	[0.01]
Dimethyl phthalate	SW8270C	mg/L	ND	[0.01]	ND	[0.01]	ND	[0.01]
Fluoranthene	SW8270C	mg/L	ND	[0.01]	ND	[0.01]	ND	[0.01]
Fluorene	SW8270C	mg/L	ND	[0.01]	ND	[0.01]	ND	[0.01]
Hexachlorobenzene	SW8270C	mg/L	ND	[0.01]	ND	[0.01]	ND	[0.01]
Hexachlorobutadiene	SW8270C	mg/L	ND	[0.01]	ND	[0.01]	ND	[0.01]
Hexachlorocyclopentadiene	SW8270C	mg/L	ND	[0.031]	ND	[0.03]	ND	[0.03]
Hexachloroethane	SW8270C	mg/L	ND	[0.01]	ND	[0.01]	ND	[0.01]
Indeno(1,2,3-cd)pyrene	SW8270C	mg/L	ND	[0.01]	ND	[0.01]	ND	[0.01]
Isophorone	SW8270C	mg/L	ND	[0.01]	ND	[0.01]	ND	[0.01]
Naphthalene	SW8270C	mg/L	ND	[0.01]	ND	[0.01]	ND	[0.01]
Nitrobenzene	SW8270C	mg/L	ND	[0.01]	ND	[0.01]	ND	[0.01]
Pentachlorophenol	SW8270C	mg/L	ND	[0.052]	ND	[0.05]	ND	[0.05]
Phenanthrene	SW8270C	mg/L	ND	[0.01]	ND	[0.01]	ND	[0.01]
Phenol	SW8270C	mg/L	ND	[0.01]	ND	[0.01]	ND	[0.01]
Pyrene	SW8270C	mg/L	ND	[0.01]	ND	[0.01]	ND	[0.01]
bis(2-Chloroisopropyl)ether	SW8270C	mg/L	ND	[0.01]	ND	[0.01]	ND	[0.01]

SGS Environmental Services, Inc Data
SVOC Waters

Taku Gardens Housing Project								
Fall 2005								
		Location						
		Sample ID	05FTW-TK-MW-3-W		05FTW-TK-TW-6-W		05FTW-TK-TW-8-W	
		Collection Date	9/22/2005		9/21/2005		9/21/2005	
		Laboratory	SGSA		SGSA		SGSA	
		Lab Sample ID	1056318009		1056318001		1056318005	
		QC Type	CS		CS		CS	
bis-(2-Chloroethyl)ether	SW8270C	mg/L	ND	[0.01]	ND	[0.01]	ND	[0.01]
bis-(2-chloroethoxy)methane	SW8270C	mg/L	ND	[0.01]	ND	[0.01]	ND	[0.01]
bis-(2-ethylhexyl)phthalate	SW8270C	mg/L	ND	[0.01]	ND	[0.01]	ND	[0.01]
n-Nitrosodi-n-propylamine	SW8270C	mg/L	ND	[0.01]	ND	[0.01]	ND	[0.01]
n-Nitrosodimethylamine	SW8270C	mg/L	ND	[0.01]	ND	[0.01]	ND	[0.01]
n-Nitrosodiphenylamine	SW8270C	mg/L	ND	[0.01]	ND	[0.01]	ND	[0.01]

SGS Environmental Services, Inc Data
SVOC Waters

Taku Gardens Housing Project								
Fall 2005								
		Location						
		Sample ID	05FTW-TK-TW-1-W		05FTW-TK-TW-2-W		05FTW-TK-TW-3-W	
		Collection Date	9/20/2005		9/20/2005		9/20/2005	
		Laboratory	SGSA		SGSA		SGSA	
		Lab Sample ID	TA5I0P464002		TA5I0P464001		TA5I0P463004	
		QC Type	CS		CS		CS	
Analyte	**Method**	**Units**						
1,2,4-Trichlorobenzene	SW8270C	mg/L	ND	[0.01]	ND	[0.01]	ND	[0.01]
1,2-Dichlorobenzene	SW8270C	mg/L	ND	[0.01]	ND	[0.01]	ND	[0.01]
1,3-Dichlorobenzene	SW8270C	mg/L	ND	[0.01]	ND	[0.01]	ND	[0.01]
1,4-Dichlorobenzene	SW8270C	mg/L	ND	[0.01]	ND	[0.01]	ND	[0.01]
2,4,5-Trichlorophenol	SW8270C	mg/L	ND	[0.01]	ND	[0.01]	ND	[0.01]
2,4,6-Trichlorophenol	SW8270C	mg/L	ND	[0.01]	ND	[0.01]	ND	[0.01]
2,4-Dichlorophenol	SW8270C	mg/L	ND	[0.01]	ND	[0.01]	ND	[0.01]
2,4-Dimethylphenol	SW8270C	mg/L	ND	[0.01]	ND	[0.01]	ND	[0.01]
2,4-Dinitrophenol	SW8270C	mg/L	ND	[0.05]	ND	[0.05]	ND	[0.05]
2,4-Dinitrotoluene	SW8270C	mg/L	ND	[0.01]	ND	[0.01]	ND	[0.01]
2,6-Dinitrotoluene	SW8270C	mg/L	ND	[0.01]	ND	[0.01]	ND	[0.01]
2-Chloronaphthalene	SW8270C	mg/L	ND	[0.01]	ND	[0.01]	ND	[0.01]
2-Chlorophenol	SW8270C	mg/L	ND	[0.01]	ND	[0.01]	ND	[0.01]
2-Methyl-4,6-dinitrophenol	SW8270C	mg/L	ND	[0.05]	ND	[0.05]	ND	[0.02]
2-Methylnaphthalene	SW8270C	mg/L	ND	[0.01]	ND	[0.01]	ND	[0.01]
2-Methylphenol (o-Cresol)	SW8270C	mg/L	ND	[0.01]	ND	[0.01]	ND	[0.01]
2-Nitroaniline	SW8270C	mg/L	ND	[0.05]	ND	[0.05]	ND	[49]
2-Nitrophenol	SW8270C	mg/L	ND	[0.01]	ND	[0.01]	ND	[0.01]
3,3'-Dichlorobenzidine	SW8270C	mg/L	ND	[0.02]	ND	[0.02]	ND	[0.02]
3-Methylphenol/4-Methylphenol Coelution	SW8270C	mg/L	ND	[0.01]	ND	[0.01]	ND	[0.01]
3-Nitroaniline	SW8270C	mg/L	ND	[0.05]	ND	[0.05]	ND	[49]
4-Bromophenyl phenyl ether	SW8270C	mg/L	ND	[0.01]	ND	[0.01]	ND	[0.01]
4-Chloro-3-methylphenol	SW8270C	mg/L	ND	[0.02]	ND	[0.02]	ND	[0.02]
4-Chloroaniline	SW8270C	mg/L	ND	[0.01]	ND	[0.01]	ND	[0.01]
4-Chlorophenyl phenyl ether	SW8270C	mg/L	ND	[0.01]	ND	[0.01]	ND	[0.01]
4-Nitroaniline	SW8270C	mg/L	ND	[0.05]	ND	[0.05]	ND	[0.02]
4-Nitrophenol	SW8270C	mg/L	ND	[0.05]	ND	[0.05]	ND	[49]
Acenaphthene	SW8270C	mg/L	ND	[0.01]	ND	[0.01]	ND	[0.01]
Acenaphthylene	SW8270C	mg/L	ND	[0.01]	ND	[0.01]	ND	[0.01]
Aniline	SW8270C	mg/L	ND	[0.01]	ND	[0.01]	ND	[0.01]

SGS Environmental Services, Inc Data
SVOC Waters

Taku Gardens Housing Project								
Fall 2005								
		Location						
		Sample ID	05FTW-TK-TW-1-W		05FTW-TK-TW-2-W		05FTW-TK-TW-3-W	
		Collection Date	9/20/2005		9/20/2005		9/20/2005	
		Laboratory	SGSA		SGSA		SGSA	
		Lab Sample ID	TA5I0P464002		TA5I0P464001		TA5I0P463004	
		QC Type	CS		CS		CS	
Anthracene	SW8270C	mg/L	ND	[0.01]	ND	[0.01]	ND	[0.01]
Azobenzene	SW8270C	mg/L	ND	[0.01]	ND	[0.01]	ND	[0.01]
Benzo(a)anthracene	SW8270C	mg/L	ND	[0.01]	ND	[0.01]	ND	[0.01]
Benzo(a)pyrene	SW8270C	mg/L	ND	[0.01]	ND	[0.01]	ND	[0.01]
Benzo(b)fluoranthene	SW8270C	mg/L	ND	[0.01]	ND	[0.01]	ND	[0.01]
Benzo(g,h,i)perylene	SW8270C	mg/L	ND	[0.01]	ND	[0.01]	ND	[0.01]
Benzo(k)fluoranthene	SW8270C	mg/L	ND	[0.01]	ND	[0.01]	ND	[0.01]
Benzoic ad	SW8270C	mg/L	ND	[0.01]	ND	[0.01]	ND	[0.02]
Benzyl alcohol	SW8270C	mg/L	ND	[0.01]	ND	[0.01]	ND	[0.01]
Benzyl butyl phthalate	SW8270C	mg/L	ND	[0.01]	ND	[0.01]	ND	[0.01]
Chrysene	SW8270C	mg/L	ND	[0.01]	ND	[0.01]	ND	[0.01]
Di-n-butyl phthalate	SW8270C	mg/L	ND	[0.01]	ND	[0.01]	ND	[0.01]
Di-n-octyl phthalate	SW8270C	mg/L	ND	[0.01]	ND	[0.01]	ND	[0.01]
Dibenzo(a,h)anthracene	SW8270C	mg/L	ND	[0.01]	ND	[0.01]	ND	[0.01]
Dibenzofuran	SW8270C	mg/L	ND	[0.01]	ND	[0.01]	ND	[0.01]
Diethyl Phthalate	SW8270C	mg/L	ND	[0.01]	ND	[0.01]	ND	[0.01]
Dimethyl phthalate	SW8270C	mg/L	ND	[0.01]	ND	[0.01]	ND	[0.01]
Fluoranthene	SW8270C	mg/L	ND	[0.01]	ND	[0.01]	ND	[0.01]
Fluorene	SW8270C	mg/L	ND	[0.01]	ND	[0.01]	ND	[0.01]
Hexachlorobenzene	SW8270C	mg/L	ND	[0.02]	ND	[0.02]	ND	[0.01]
Hexachlorobutadiene	SW8270C	mg/L	ND	[0.01]	ND	[0.01]	ND	[0.01]
Hexachlorocyclopentadiene	SW8270C	mg/L	ND	[0.01]	ND	[0.01]	ND	[0.01]
Hexachloroethane	SW8270C	mg/L	ND	[0.01]	ND	[0.01]	ND	[0.01]
Indeno(1,2,3-cd)pyrene	SW8270C	mg/L	ND	[0.01]	ND	[0.01]	ND	[0.01]
Isophorone	SW8270C	mg/L	ND	[0.01]	ND	[0.01]	ND	[0.01]
Naphthalene	SW8270C	mg/L	ND	[0.01]	ND	[0.01]	ND	[0.01]
Nitrobenzene	SW8270C	mg/L	ND	[0.05]	ND	[0.05]	ND	[0.05]
Pentachlorophenol	SW8270C	mg/L	ND	[0.01]	ND	[0.01]	ND	[0.01]
Phenanthrene	SW8270C	mg/L	ND	[0.01]	ND	[0.01]	ND	[0.01]
Phenol	SW8270C	mg/L	ND	[0.01]	ND	[0.01]	ND	[0.01]
Pyrene	SW8270C	mg/L	ND	[0.01]	ND	[0.01]	ND	[0.01]
bis(2-Chloroisopropyl)ether	SW8270C	mg/L	ND	[0.01]	ND	[0.01]	ND	[0.01]

SGS Environmental Services, Inc Data
SVOC Waters

Taku Gardens Housing Project								
Fall 2005								
		Location						
		Sample ID	05FTW-TK-TW-1-W		05FTW-TK-TW-2-W		05FTW-TK-TW-3-W	
		Collection Date	9/20/2005		9/20/2005		9/20/2005	
		Laboratory	SGSA		SGSA		SGSA	
		Lab Sample ID	TA5I0P464002		TA5I0P464001		TA5I0P463004	
		QC Type	CS		CS		CS	
bis-(2-Chloroethyl)ether	SW8270C	mg/L	ND	[0.01]	ND	[0.01]	ND	[0.01]
bis-(2-chloroethoxy)methane	SW8270C	mg/L	ND	[0.01]	ND	[0.01]	ND	[5]
bis-(2-ethylhexyl)phthalate	SW8270C	mg/L	ND	[0.02]	ND	[0.02]	ND	[0.01]
n-Nitrosodi-n-propylamine	SW8270C	mg/L	ND	[0.01]	ND	[0.01]	ND	[0.01]
n-Nitrosodimethylamine	SW8270C	mg/L	ND	[0.01]	ND	[0.01]	ND	[0.01]
n-Nitrosodiphenylamine	SW8270C	mg/L	ND	[0.01]	ND	[0.01]	ND	[0.01]

SGS Environmental Services, Inc Data
SVOC Waters

Taku Gardens Housing Project								
Fall 2005								
		Location						
		Sample ID	05FTW-TK-TW-3-W		05FTW-TK-TW-4-W		05FTW-TK-TW-4-W	
		Collection Date	9/20/2005		9/20/2005		9/20/2005	
		Laboratory	SGSA		SGSA		SGSA	
		Lab Sample ID	TA5I0P46304A		TA5I0P463002		TA5I0P46302A	
		QC Type	CS		CS		CS	
Analyte	**Method**	**Units**						
1,2,4-Trichlorobenzene	SW8270C	mg/L	ND	[0.01]	ND	[0.01]	ND	[0.01]
1,2-Dichlorobenzene	SW8270C	mg/L	ND	[0.01]	ND	[0.01]	ND	[0.01]
1,3-Dichlorobenzene	SW8270C	mg/L	ND	[0.01]	ND	[0.01]	ND	[0.01]
1,4-Dichlorobenzene	SW8270C	mg/L	ND	[0.01]	ND	[0.01]	ND	[0.01]
2,4,5-Trichlorophenol	SW8270C	mg/L	ND	[0.01]	ND	[0.01]	ND	[0.01]
2,4,6-Trichlorophenol	SW8270C	mg/L	ND	[0.01]	ND	[0.01]	ND	[0.01]
2,4-Dichlorophenol	SW8270C	mg/L	ND	[0.01]	ND	[0.01]	ND	[0.01]
2,4-Dimethylphenol	SW8270C	mg/L	ND	[0.01]	ND	[0.01]	ND	[0.01]
2,4-Dinitrophenol	SW8270C	mg/L	ND	[0.05]	ND	[0.05]	ND	[0.05]
2,4-Dinitrotoluene	SW8270C	mg/L	ND	[0.01]	ND	[0.01]	ND	[0.01]
2,6-Dinitrotoluene	SW8270C	mg/L	ND	[0.01]	ND	[0.01]	ND	[0.01]
2-Chloronaphthalene	SW8270C	mg/L	ND	[0.01]	ND	[0.01]	ND	[0.01]
2-Chlorophenol	SW8270C	mg/L	ND	[0.01]	ND	[0.01]	ND	[0.01]
2-Methyl-4,6-dinitrophenol	SW8270C	mg/L	ND	[0.05]	ND	[0.02]	ND	[0.05]
2-Methylnaphthalene	SW8270C	mg/L	ND	[0.01]	ND	[0.01]	ND	[0.01]
2-Methylphenol (o-Cresol)	SW8270C	mg/L	ND	[0.01]	ND	[0.01]	ND	[0.01]
2-Nitroaniline	SW8270C	mg/L	ND	[0.05]	ND	[0.05]	ND	[0.05]
2-Nitrophenol	SW8270C	mg/L	ND	[0.01]	ND	[0.01]	ND	[0.01]
3,3'-Dichlorobenzidine	SW8270C	mg/L	ND	[0.02]	ND	[0.02]	ND	[0.02]
3-Methylphenol/4-Methylphenol Coelution	SW8270C	mg/L	ND	[0.01]	ND	[0.01]	ND	[0.01]
3-Nitroaniline	SW8270C	mg/L	ND	[0.05]	ND	[0.05]	ND	[0.05]
4-Bromophenyl phenyl ether	SW8270C	mg/L	ND	[0.01]	ND	[0.01]	ND	[0.01]
4-Chloro-3-methylphenol	SW8270C	mg/L	ND	[0.02]	ND	[0.02]	ND	[0.02]
4-Chloroaniline	SW8270C	mg/L	ND	[0.01]	ND	[0.01]	ND	[0.01]
4-Chlorophenyl phenyl ether	SW8270C	mg/L	ND	[0.01]	ND	[0.01]	ND	[0.01]
4-Nitroaniline	SW8270C	mg/L	ND	[0.05]	ND	[0.02]	ND	[0.05]
4-Nitrophenol	SW8270C	mg/L	ND	[0.05]	ND	[0.05]	ND	[0.05]
Acenaphthene	SW8270C	mg/L	ND	[0.01]	ND	[0.01]	ND	[0.01]
Acenaphthylene	SW8270C	mg/L	ND	[0.01]	ND	[0.01]	ND	[0.01]
Aniline	SW8270C	mg/L	ND	[0.01]	ND	[0.01]	ND	[0.01]

SGS Environmental Services, Inc Data
SVOC Waters

Taku Gardens Housing Project								
Fall 2005								
		Location						
		Sample ID	05FTW-TK-TW-3-W		05FTW-TK-TW-4-W		05FTW-TK-TW-4-W	
		Collection Date	9/20/2005		9/20/2005		9/20/2005	
		Laboratory	SGSA		SGSA		SGSA	
		Lab Sample ID	TA5I0P46304A		TA5I0P463002		TA5I0P46302A	
		QC Type	CS		CS		CS	
Anthracene	SW8270C	mg/L	ND	[0.01]	ND	[0.01]	ND	[0.01]
Azobenzene	SW8270C	mg/L	ND	[0.01]	ND	[0.01]	ND	[0.01]
Benzo(a)anthracene	SW8270C	mg/L	ND	[0.01]	ND	[0.01]	ND	[0.01]
Benzo(a)pyrene	SW8270C	mg/L	ND	[0.01]	ND	[0.01]	ND	[0.01]
Benzo(b)fluoranthene	SW8270C	mg/L	ND	[0.01]	ND	[0.01]	ND	[0.01]
Benzo(g,h,i)perylene	SW8270C	mg/L	ND	[0.01]	ND	[0.01]	ND	[0.01]
Benzo(k)fluoranthene	SW8270C	mg/L	ND	[0.01]	ND	[0.01]	ND	[0.01]
Benzoic ad	SW8270C	mg/L	ND	[0.01]	ND	[0.02]	ND	[0.01]
Benzyl alcohol	SW8270C	mg/L	ND	[0.01]	ND	[0.01]	ND	[0.01]
Benzyl butyl phthalate	SW8270C	mg/L	ND	[0.01]	ND	[0.01]	ND	[0.01]
Chrysene	SW8270C	mg/L	ND	[0.01]	ND	[0.01]	ND	[0.01]
Di-n-butyl phthalate	SW8270C	mg/L	ND	[0.01]	ND	[0.01]	ND	[0.01]
Di-n-octyl phthalate	SW8270C	mg/L	ND	[0.01]	ND	[0.01]	ND	[0.01]
Dibenzo(a,h)anthracene	SW8270C	mg/L	ND	[0.01]	ND	[0.01]	ND	[0.01]
Dibenzofuran	SW8270C	mg/L	ND	[0.01]	ND	[0.01]	ND	[0.01]
Diethyl Phthalate	SW8270C	mg/L	ND	[0.01]	ND	[0.01]	ND	[0.01]
Dimethyl phthalate	SW8270C	mg/L	ND	[0.01]	ND	[0.01]	ND	[0.01]
Fluoranthene	SW8270C	mg/L	ND	[0.01]	ND	[0.01]	ND	[0.01]
Fluorene	SW8270C	mg/L	ND	[0.01]	ND	[0.01]	ND	[0.01]
Hexachlorobenzene	SW8270C	mg/L	ND	[0.02]	ND	[0.01]	ND	[0.02]
Hexachlorobutadiene	SW8270C	mg/L	ND	[0.01]	ND	[0.01]	ND	[0.01]
Hexachlorocyclopentadiene	SW8270C	mg/L	ND	[0.01]	ND	[0.01]	ND	[0.01]
Hexachloroethane	SW8270C	mg/L	ND	[0.01]	ND	[0.01]	ND	[0.01]
Indeno(1,2,3-cd)pyrene	SW8270C	mg/L	ND	[0.01]	ND	[0.01]	ND	[0.01]
Isophorone	SW8270C	mg/L	ND	[0.01]	ND	[0.01]	ND	[0.01]
Naphthalene	SW8270C	mg/L	ND	[0.01]	ND	[0.01]	ND	[0.01]
Nitrobenzene	SW8270C	mg/L	ND	[0.05]	ND	[0.05]	ND	[0.05]
Pentachlorophenol	SW8270C	mg/L	ND	[0.01]	ND	[0.01]	ND	[0.01]
Phenanthrene	SW8270C	mg/L	ND	[0.01]	ND	[0.01]	ND	[0.01]
Phenol	SW8270C	mg/L	ND	[0.01]	ND	[0.01]	ND	[0.01]
Pyrene	SW8270C	mg/L	ND	[0.01]	ND	[0.01]	ND	[0.01]
bis(2-Chloroisopropyl)ether	SW8270C	mg/L	ND	[0.01]	ND	[0.01]	ND	[0.01]

SGS Environmental Services, Inc Data
SVOC Waters

Taku Gardens Housing Project								
Fall 2005								
		Location						
		Sample ID	05FTW-TK-TW-3-W		05FTW-TK-TW-4-W		05FTW-TK-TW-4-W	
		Collection Date	9/20/2005		9/20/2005		9/20/2005	
		Laboratory	SGSA		SGSA		SGSA	
		Lab Sample ID	TA5I0P46304A		TA5I0P463002		TA5I0P46302A	
		QC Type	CS		CS		CS	
bis-(2-Chloroethyl)ether	SW8270C	mg/L	ND	[0.01]	ND	[0.01]	ND	[0.01]
bis-(2-chloroethoxy)methane	SW8270C	mg/L	ND	[0.01]	ND	[5]	ND	[0.01]
bis-(2-ethylhexyl)phthalate	SW8270C	mg/L	ND	[0.02]	ND	[0.01]	ND	[0.02]
n-Nitrosodi-n-propylamine	SW8270C	mg/L	ND	[0.01]	ND	[0.01]	ND	[0.01]
n-Nitrosodimethylamine	SW8270C	mg/L	ND	[0.01]	ND	[0.01]	ND	[0.01]
n-Nitrosodiphenylamine	SW8270C	mg/L	ND	[0.01]	ND	[0.01]	ND	[0.01]

SGS Environmental Services, Inc Data
SVOC Waters

Taku Gardens Housing Project						
Fall 2005						
		Location				
		Sample ID	05FTW-TK-TW-5-W		05FTW-TK-TW-7-W	
		Collection Date	9/21/2005		9/21/2005	
		Laboratory	SGSA		SGSA	
		Lab Sample ID	TA5I0P463003		TA5I0P463001	
		QC Type	CS		CS	
Analyte	**Method**	**Units**				
1,2,4-Trichlorobenzene	SW8270C	mg/L	ND	[0.01]	ND	[0.01]
1,2-Dichlorobenzene	SW8270C	mg/L	ND	[0.01]	ND	[0.01]
1,3-Dichlorobenzene	SW8270C	mg/L	ND	[0.01]	ND	[0.01]
1,4-Dichlorobenzene	SW8270C	mg/L	ND	[0.01]	ND	[0.01]
2,4,5-Trichlorophenol	SW8270C	mg/L	ND	[0.01]	ND	[0.01]
2,4,6-Trichlorophenol	SW8270C	mg/L	ND	[0.01]	ND	[0.01]
2,4-Dichlorophenol	SW8270C	mg/L	ND	[0.01]	ND	[0.01]
2,4-Dimethylphenol	SW8270C	mg/L	ND	[0.01]	ND	[0.01]
2,4-Dinitrophenol	SW8270C	mg/L	ND	[0.05]	ND	[0.05]
2,4-Dinitrotoluene	SW8270C	mg/L	ND	[0.01]	ND	[0.01]
2,6-Dinitrotoluene	SW8270C	mg/L	ND	[0.01]	ND	[0.01]
2-Chloronaphthalene	SW8270C	mg/L	ND	[0.01]	ND	[0.01]
2-Chlorophenol	SW8270C	mg/L	ND	[0.01]	ND	[0.01]
2-Methyl-4,6-dinitrophenol	SW8270C	mg/L	ND	[0.05]	ND	[0.05]
2-Methylnaphthalene	SW8270C	mg/L	ND	[0.01]	ND	[0.01]
2-Methylphenol (o-Cresol)	SW8270C	mg/L	ND	[0.01]	ND	[0.01]
2-Nitroaniline	SW8270C	mg/L	ND	[0.05]	ND	[0.05]
2-Nitrophenol	SW8270C	mg/L	ND	[0.01]	ND	[0.01]
3,3'-Dichlorobenzidine	SW8270C	mg/L	ND	[0.02]	ND	[0.02]
3-Methylphenol/4-Methylphenol Coelution	SW8270C	mg/L	ND	[0.01]	ND	[0.01]
3-Nitroaniline	SW8270C	mg/L	ND	[0.05]	ND	[0.05]
4-Bromophenyl phenyl ether	SW8270C	mg/L	ND	[0.01]	ND	[0.01]
4-Chloro-3-methylphenol	SW8270C	mg/L	ND	[0.02]	ND	[0.02]
4-Chloroaniline	SW8270C	mg/L	ND	[0.01]	ND	[0.01]
4-Chlorophenyl phenyl ether	SW8270C	mg/L	ND	[0.01]	ND	[0.01]
4-Nitroaniline	SW8270C	mg/L	ND	[0.05]	ND	[0.05]
4-Nitrophenol	SW8270C	mg/L	ND	[0.05]	ND	[0.05]
Acenaphthene	SW8270C	mg/L	ND	[0.01]	ND	[0.01]
Acenaphthylene	SW8270C	mg/L	ND	[0.01]	ND	[0.01]
Aniline	SW8270C	mg/L	ND	[0.01]	ND	[0.01]

SGS Environmental Services, Inc Data
SVOC Waters

Taku Gardens Housing Project						
Fall 2005						
		Location				
		Sample ID	05FTW-TK-TW-5-W		05FTW-TK-TW-7-W	
		Collection Date	9/21/2005		9/21/2005	
		Laboratory	SGSA		SGSA	
		Lab Sample ID	TA5I0P463003		TA5I0P463001	
		QC Type	CS		CS	
Anthracene	SW8270C	mg/L	ND	[0.01]	ND	[0.01]
Azobenzene	SW8270C	mg/L	ND	[0.01]	ND	[0.01]
Benzo(a)anthracene	SW8270C	mg/L	ND	[0.01]	ND	[0.01]
Benzo(a)pyrene	SW8270C	mg/L	ND	[0.01]	ND	[0.01]
Benzo(b)fluoranthene	SW8270C	mg/L	ND	[0.01]	ND	[0.01]
Benzo(g,h,i)perylene	SW8270C	mg/L	ND	[0.01]	ND	[0.01]
Benzo(k)fluoranthene	SW8270C	mg/L	ND	[0.01]	ND	[0.01]
Benzoic ad	SW8270C	mg/L	ND	[0.01]	ND	[0.01]
Benzyl alcohol	SW8270C	mg/L	ND	[0.01]	ND	[0.01]
Benzyl butyl phthalate	SW8270C	mg/L	ND	[0.01]	ND	[0.01]
Chrysene	SW8270C	mg/L	ND	[0.01]	ND	[0.01]
Di-n-butyl phthalate	SW8270C	mg/L	ND	[0.01]	ND	[0.01]
Di-n-octyl phthalate	SW8270C	mg/L	ND	[0.01]	ND	[0.01]
Dibenzo(a,h)anthracene	SW8270C	mg/L	ND	[0.01]	ND	[0.01]
Dibenzofuran	SW8270C	mg/L	ND	[0.01]	ND	[0.01]
Diethyl Phthalate	SW8270C	mg/L	ND	[0.01]	ND	[0.01]
Dimethyl phthalate	SW8270C	mg/L	ND	[0.01]	ND	[0.01]
Fluoranthene	SW8270C	mg/L	ND	[0.01]	ND	[0.01]
Fluorene	SW8270C	mg/L	ND	[0.01]	ND	[0.01]
Hexachlorobenzene	SW8270C	mg/L	ND	[0.02]	ND	[0.02]
Hexachlorobutadiene	SW8270C	mg/L	ND	[0.01]	ND	[0.01]
Hexachlorocyclopentadiene	SW8270C	mg/L	ND	[0.01]	ND	[0.01]
Hexachloroethane	SW8270C	mg/L	ND	[0.01]	ND	[0.01]
Indeno(1,2,3-cd)pyrene	SW8270C	mg/L	ND	[0.01]	ND	[0.01]
Isophorone	SW8270C	mg/L	ND	[0.01]	ND	[0.01]
Naphthalene	SW8270C	mg/L	ND	[0.01]	ND	[0.01]
Nitrobenzene	SW8270C	mg/L	ND	[0.05]	ND	[0.05]
Pentachlorophenol	SW8270C	mg/L	ND	[0.01]	ND	[0.01]
Phenanthrene	SW8270C	mg/L	ND	[0.01]	ND	[0.01]
Phenol	SW8270C	mg/L	ND	[0.01]	ND	[0.01]
Pyrene	SW8270C	mg/L	ND	[0.01]	ND	[0.01]
bis(2-Chloroisopropyl)ether	SW8270C	mg/L	ND	[0.01]	ND	[0.01]

SGS Environmental Services, Inc Data
SVOC Waters

Taku Gardens Housing Project						
Fall 2005						
		Location				
		Sample ID	05FTW-TK-TW-5-W		05FTW-TK-TW-7-W	
		Collection Date	9/21/2005		9/21/2005	
		Laboratory	SGSA		SGSA	
		Lab Sample ID	TA5I0P463003		TA5I0P463001	
		QC Type	CS		CS	
bis-(2-Chloroethyl)ether	SW8270C	mg/L	ND	[0.01]	ND	[0.01]
bis-(2-chloroethoxy)methane	SW8270C	mg/L	ND	[0.01]	ND	[0.01]
bis-(2-ethylhexyl)phthalate	SW8270C	mg/L	ND	[0.02]	ND	[0.02]
n-Nitrosodi-n-propylamine	SW8270C	mg/L	ND	[0.01]	ND	[0.01]
n-Nitrosodimethylamine	SW8270C	mg/L	ND	[0.01]	ND	[0.01]
n-Nitrosodiphenylamine	SW8270C	mg/L	ND	[0.01]	ND	[0.01]

SGS Environmental Services, Inc Data
SVOC Soils

Taku Gardens Housing Project								
Fall 2005								
		Location						
		Sample ID	05FTW-TGHP-10-BH11-SO		05FTW-TGHP-10-BH12-SO		05FTW-TGHP-10-BH13-SO	
		Collection Date	7/28/2005		7/28/2005		7/28/2005	
		Laboratory	SGSA		SGSA		SGSA	
		Lab Sample ID	1054567002		1054567004		1054567006	
		QC Type	CS		CS		CS	
Analyte	**Method**	**Units**						
1,2,4-Trichlorobenzene	SW8270C	mg/kg	ND	[0.262]	ND	[0.261]	ND	[0.301]
1,2-Dichlorobenzene	SW8270C	mg/kg	ND	[0.262]	ND	[0.261]	ND	[0.301]
1,3-Dichlorobenzene	SW8270C	mg/kg	ND	[0.262]	ND	[0.261]	ND	[0.301]
1,4-Dichlorobenzene	SW8270C	mg/kg	ND	[0.262]	ND	[0.261]	ND	[0.301]
2,4,5-Trichlorophenol	SW8270C	mg/kg	ND	[0.262]	ND	[0.261]	ND	[0.301]
2,4,6-Trichlorophenol	SW8270C	mg/kg	ND	[0.262]	ND	[0.261]	ND	[0.301]
2,4-Dichlorophenol	SW8270C	mg/kg	ND	[0.262]	ND	[0.261]	ND	[0.301]
2,4-Dimethylphenol	SW8270C	mg/kg	ND	[0.262]	ND	[0.261]	ND	[0.301]
2,4-Dinitrophenol	SW8270C	mg/kg	ND	[2.1]	ND	[2.09]	ND	[2.41]
2,4-Dinitrotoluene	SW8270C	mg/kg	ND	[0.262]	ND	[0.261]	ND	[0.301]
2,6-Dinitrotoluene	SW8270C	mg/kg	ND	[0.262]	ND	[0.261]	ND	[0.301]
2-Chloronaphthalene	SW8270C	mg/kg	ND	[0.262]	ND	[0.261]	ND	[0.301]
2-Chlorophenol	SW8270C	mg/kg	ND	[0.262]	ND	[0.261]	ND	[0.301]
2-Methyl-4,6-dinitrophenol	SW8270C	mg/kg	ND	[2.1]	ND	[2.09]	ND	[2.41]
2-Methylnaphthalene	SW8270C	mg/kg	ND	[0.262]	ND	[0.261]	ND	[0.301]
2-Methylphenol (o-Cresol)	SW8270C	mg/kg	ND	[0.262]	ND	[0.261]	ND	[0.301]
2-Nitroaniline	SW8270C	mg/kg	ND	[0.262]	ND	[0.261]	ND	[0.301]
2-Nitrophenol	SW8270C	mg/kg	ND	[0.262]	ND	[0.261]	ND	[0.301]
3,3'-Dichlorobenzidine	SW8270C	mg/kg	ND	[0.262]	ND	[0.261]	ND	[0.301]
3-Methylphenol/4-Methylphenol Coelution	SW8270C	mg/kg	ND	[0.315]	ND	[0.313]	ND	[0.361]
3-Nitroaniline	SW8270C	mg/kg	ND	[0.262]	ND	[0.261]	ND	[0.301]
4-Bromophenyl phenyl ether	SW8270C	mg/kg	ND	[0.262]	ND	[0.261]	ND	[0.301]
4-Chloro-3-methylphenol	SW8270C	mg/kg	ND	[0.262]	ND	[0.261]	ND	[0.301]
4-Chloroaniline	SW8270C	mg/kg	ND	[0.262]	ND	[0.261]	ND	[0.301]
4-Chlorophenyl phenyl ether	SW8270C	mg/kg	ND	[0.262]	ND	[0.261]	ND	[0.301]
4-Nitroaniline	SW8270C	mg/kg	ND	[0.525]	ND	[0.522]	ND	[0.601]
4-Nitrophenol	SW8270C	mg/kg	ND	[1.05]	ND	[1.04]	ND	[1.2]
Acenaphthene	SW8270C	mg/kg	ND	[0.262]	ND	[0.261]	ND	[0.301]
Acenaphthylene	SW8270C	mg/kg	ND	[0.262]	ND	[0.261]	ND	[0.301]
Aniline	SW8270C	mg/kg	ND	[0.262]	ND	[0.261]	ND	[0.301]

SGS Environmental Services, Inc Data
SVOC Soils

Taku Gardens Housing Project								
Fall 2005								
		Location						
		Sample ID	05FTW-TGHP-10-BH11-SO		05FTW-TGHP-10-BH12-SO		05FTW-TGHP-10-BH13-SO	
		Collection Date	7/28/2005		7/28/2005		7/28/2005	
		Laboratory	SGSA		SGSA		SGSA	
		Lab Sample ID	1054567002		1054567004		1054567006	
		QC Type	CS		CS		CS	
Anthracene	SW8270C	mg/kg	ND	[0.262]	ND	[0.261]	ND	[0.301]
Azobenzene	SW8270C	mg/kg	ND	[0.262]	ND	[0.261]	ND	[0.301]
Benzo(a)anthracene	SW8270C	mg/kg	ND	[0.262]	ND	[0.261]	ND	[0.301]
Benzo(a)pyrene	SW8270C	mg/kg	ND	[0.262]	ND	[0.261]	ND	[0.301]
Benzo(b)fluoranthene	SW8270C	mg/kg	ND	[0.262]	ND	[0.261]	ND	[0.301]
Benzo(g,h,i)perylene	SW8270C	mg/kg	ND	[0.262]	ND	[0.261]	ND	[0.301]
Benzo(k)fluoranthene	SW8270C	mg/kg	ND	[0.262]	ND	[0.261]	ND	[0.301]
Benzoic acid	SW8270C	mg/kg	ND	[1.05]	ND	[1.04]	ND	[1.2]
Benzyl alcohol	SW8270C	mg/kg	ND	[0.262]	ND	[0.261]	ND	[0.301]
Benzyl butyl phthalate	SW8270C	mg/kg	ND	[0.262]	ND	[0.261]	ND	[0.301]
Chrysene	SW8270C	mg/kg	ND	[0.262]	ND	[0.261]	ND	[0.301]
Di-n-butyl phthalate	SW8270C	mg/kg	ND	[0.262]	ND	[0.261]	ND	[0.301]
Di-n-octyl phthalate	SW8270C	mg/kg	ND	[0.262]	ND	[0.261]	ND	[0.301]
Dibenzo(a,h)anthracene	SW8270C	mg/kg	ND	[0.262]	ND	[0.261]	ND	[0.301]
Dibenzofuran	SW8270C	mg/kg	ND	[0.262]	ND	[0.261]	ND	[0.301]
Diethyl Phthalate	SW8270C	mg/kg	ND	[0.262]	ND	[0.261]	ND	[0.301]
Dimethyl phthalate	SW8270C	mg/kg	ND	[0.262]	ND	[0.261]	ND	[0.301]
Fluoranthene	SW8270C	mg/kg	ND	[0.262]	ND	[0.261]	ND	[0.301]
Fluorene	SW8270C	mg/kg	ND	[0.262]	ND	[0.261]	ND	[0.301]
Hexachlorobenzene	SW8270C	mg/kg	ND	[0.262]	ND	[0.261]	ND	[0.301]
Hexachlorobutadiene	SW8270C	mg/kg	ND	[0.262]	ND	[0.261]	ND	[0.301]
Hexachlorocyclopentadiene	SW8270C	mg/kg	ND	[1.05]	ND	[1.04]	ND	[1.2]
Hexachloroethane	SW8270C	mg/kg	ND	[0.262]	ND	[0.261]	ND	[0.301]
Indeno(1,2,3-cd)pyrene	SW8270C	mg/kg	ND	[0.262]	ND	[0.261]	ND	[0.301]
Isophorone	SW8270C	mg/kg	ND	[0.262]	ND	[0.261]	ND	[0.301]
Naphthalene	SW8270C	mg/kg	ND	[0.262]	ND	[0.261]	ND	[0.301]
Nitrobenzene	SW8270C	mg/kg	ND	[0.262]	ND	[0.261]	ND	[0.301]
Pentachlorophenol	SW8270C	mg/kg	ND	[1.05]	ND	[1.04]	ND	[1.2]
Phenanthrene	SW8270C	mg/kg	ND	[0.262]	ND	[0.261]	ND	[0.301]
Phenol	SW8270C	mg/kg	ND	[0.262]	ND	[0.261]	ND	[0.301]
Pyrene	SW8270C	mg/kg	ND	[0.262]	ND	[0.261]	ND	[0.301]
bis(2-Chloroisopropyl)ether	SW8270C	mg/kg	ND	[0.262]	ND	[0.261]	ND	[0.301]

SGS Environmental Services, Inc Data
SVOC Soils

Taku Gardens Housing Project								
Fall 2005								
		Location						
		Sample ID	05FTW-TGHP-10-BH11-SO		05FTW-TGHP-10-BH12-SO		05FTW-TGHP-10-BH13-SO	
		Collection Date	7/28/2005		7/28/2005		7/28/2005	
		Laboratory	SGSA		SGSA		SGSA	
		Lab Sample ID	1054567002		1054567004		1054567006	
		QC Type	CS		CS		CS	
bis-(2-Chloroethyl)ether	SW8270C	mg/kg	ND	[0.262]	ND	[0.261]	ND	[0.301]
bis-(2-chloroethoxy)methane	SW8270C	mg/kg	ND	[0.262]	ND	[0.261]	ND	[0.301]
bis-(2-ethylhexyl)phthalate	SW8270C	mg/kg	ND	[0.262]	ND	[0.261]	ND	[0.301]
n-Nitrosodi-n-propylamine	SW8270C	mg/kg	ND	[0.262]	ND	[0.261]	ND	[0.301]
n-Nitrosodimethylamine	SW8270C	mg/kg	ND	[0.262]	ND	[0.261]	ND	[0.301]
n-Nitrosodiphenylamine	SW8270C	mg/kg	ND	[0.262]	ND	[0.261]	ND	[0.301]

SGS Environmental Services, Inc Data
SVOC Soils

Taku Gardens Housing Project								
Fall 2005								
		Location						
		Sample ID	05FTW-TGHP-10-BH14-SO		05FTW-TGHP-10-BH15-SO		05FTW-TGHP-10-BH16-SO	
		Collection Date	7/28/2005		7/28/2005		7/28/2005	
		Laboratory	SGSA		SGSA		SGSA	
		Lab Sample ID	1054567009		1054567011		1054567014	
		QC Type	CS		CS		CS	
Analyte	**Method**	**Units**						
1,2,4-Trichlorobenzene	SW8270C	mg/kg	ND	[0.261]	ND	[0.261]	ND	[0.275]
1,2-Dichlorobenzene	SW8270C	mg/kg	ND	[0.261]	ND	[0.261]	ND	[0.275]
1,3-Dichlorobenzene	SW8270C	mg/kg	ND	[0.261]	ND	[0.261]	ND	[0.275]
1,4-Dichlorobenzene	SW8270C	mg/kg	ND	[0.261]	ND	[0.261]	ND	[0.275]
2,4,5-Trichlorophenol	SW8270C	mg/kg	ND	[0.261]	ND	[0.261]	ND	[0.275]
2,4,6-Trichlorophenol	SW8270C	mg/kg	ND	[0.261]	ND	[0.261]	ND	[0.275]
2,4-Dichlorophenol	SW8270C	mg/kg	ND	[0.261]	ND	[0.261]	ND	[0.275]
2,4-Dimethylphenol	SW8270C	mg/kg	ND	[0.261]	ND	[0.261]	ND	[0.275]
2,4-Dinitrophenol	SW8270C	mg/kg	ND	[2.09]	ND	[2.09]	ND	[2.2]
2,4-Dinitrotoluene	SW8270C	mg/kg	ND	[0.261]	ND	[0.261]	ND	[0.275]
2,6-Dinitrotoluene	SW8270C	mg/kg	ND	[0.261]	ND	[0.261]	ND	[0.275]
2-Chloronaphthalene	SW8270C	mg/kg	ND	[0.261]	ND	[0.261]	ND	[0.275]
2-Chlorophenol	SW8270C	mg/kg	ND	[0.261]	ND	[0.261]	ND	[0.275]
2-Methyl-4,6-dinitrophenol	SW8270C	mg/kg	ND	[2.09]	ND	[2.09]	ND	[2.2]
2-Methylnaphthalene	SW8270C	mg/kg	ND	[0.261]	ND	[0.261]	ND	[0.275]
2-Methylphenol (o-Cresol)	SW8270C	mg/kg	ND	[0.261]	ND	[0.261]	ND	[0.275]
2-Nitroaniline	SW8270C	mg/kg	ND	[0.261]	ND	[0.261]	ND	[0.275]
2-Nitrophenol	SW8270C	mg/kg	ND	[0.261]	ND	[0.261]	ND	[0.275]
3,3'-Dichlorobenzidine	SW8270C	mg/kg	ND	[0.261]	ND	[0.261]	ND	[0.275]
3-Methylphenol/4-Methylphenol Coelution	SW8270C	mg/kg	ND	[0.313]	ND	[0.313]	ND	[0.33]
3-Nitroaniline	SW8270C	mg/kg	ND	[0.261]	ND	[0.261]	ND	[0.275]
4-Bromophenyl phenyl ether	SW8270C	mg/kg	ND	[0.261]	ND	[0.261]	ND	[0.275]
4-Chloro-3-methylphenol	SW8270C	mg/kg	ND	[0.261]	ND	[0.261]	ND	[0.275]
4-Chloroaniline	SW8270C	mg/kg	ND	[0.261]	ND	[0.261]	ND	[0.275]
4-Chlorophenyl phenyl ether	SW8270C	mg/kg	ND	[0.261]	ND	[0.261]	ND	[0.275]
4-Nitroaniline	SW8270C	mg/kg	ND	[0.521]	ND	[0.522]	ND	[0.551]
4-Nitrophenol	SW8270C	mg/kg	ND	[1.04]	ND	[1.04]	ND	[1.1]
Acenaphthene	SW8270C	mg/kg	ND	[0.261]	ND	[0.261]	ND	[0.275]
Acenaphthylene	SW8270C	mg/kg	ND	[0.261]	ND	[0.261]	ND	[0.275]
Aniline	SW8270C	mg/kg	ND	[0.261]	ND	[0.261]	ND	[0.275]

SGS Environmental Services, Inc Data
SVOC Soils

Taku Gardens Housing Project								
Fall 2005								
		Location						
		Sample ID	05FTW-TGHP-10-BH14-SO		05FTW-TGHP-10-BH15-SO		05FTW-TGHP-10-BH16-SO	
		Collection Date	7/28/2005		7/28/2005		7/28/2005	
		Laboratory	SGSA		SGSA		SGSA	
		Lab Sample ID	1054567009		1054567011		1054567014	
		QC Type	CS		CS		CS	
Anthracene	SW8270C	mg/kg	ND	[0.261]	ND	[0.261]	ND	[0.275]
Azobenzene	SW8270C	mg/kg	ND	[0.261]	ND	[0.261]	ND	[0.275]
Benzo(a)anthracene	SW8270C	mg/kg	ND	[0.261]	ND	[0.261]	ND	[0.275]
Benzo(a)pyrene	SW8270C	mg/kg	ND	[0.261]	ND	[0.261]	ND	[0.275]
Benzo(b)fluoranthene	SW8270C	mg/kg	ND	[0.261]	ND	[0.261]	ND	[0.275]
Benzo(g,h,i)perylene	SW8270C	mg/kg	ND	[0.261]	ND	[0.261]	ND	[0.275]
Benzo(k)fluoranthene	SW8270C	mg/kg	ND	[0.261]	ND	[0.261]	ND	[0.275]
Benzoic acid	SW8270C	mg/kg	ND	[1.04]	ND	[1.04]	ND	[1.1]
Benzyl alcohol	SW8270C	mg/kg	ND	[0.261]	ND	[0.261]	ND	[0.275]
Benzyl butyl phthalate	SW8270C	mg/kg	ND	[0.261]	ND	[0.261]	ND	[0.275]
Chrysene	SW8270C	mg/kg	ND	[0.261]	ND	[0.261]	ND	[0.275]
Di-n-butyl phthalate	SW8270C	mg/kg	ND	[0.261]	ND	[0.261]	ND	[0.275]
Di-n-octyl phthalate	SW8270C	mg/kg	ND	[0.261]	ND	[0.261]	ND	[0.275]
Dibenzo(a,h)anthracene	SW8270C	mg/kg	ND	[0.261]	ND	[0.261]	ND	[0.275]
Dibenzofuran	SW8270C	mg/kg	ND	[0.261]	ND	[0.261]	ND	[0.275]
Diethyl Phthalate	SW8270C	mg/kg	ND	[0.261]	ND	[0.261]	ND	[0.275]
Dimethyl phthalate	SW8270C	mg/kg	ND	[0.261]	ND	[0.261]	ND	[0.275]
Fluoranthene	SW8270C	mg/kg	ND	[0.261]	ND	[0.261]	ND	[0.275]
Fluorene	SW8270C	mg/kg	ND	[0.261]	ND	[0.261]	ND	[0.275]
Hexachlorobenzene	SW8270C	mg/kg	ND	[0.261]	ND	[0.261]	ND	[0.275]
Hexachlorobutadiene	SW8270C	mg/kg	ND	[0.261]	ND	[0.261]	ND	[0.275]
Hexachlorocyclopentadiene	SW8270C	mg/kg	ND	[1.04]	ND	[1.04]	ND	[1.1]
Hexachloroethane	SW8270C	mg/kg	ND	[0.261]	ND	[0.261]	ND	[0.275]
Indeno(1,2,3-cd)pyrene	SW8270C	mg/kg	ND	[0.261]	ND	[0.261]	ND	[0.275]
Isophorone	SW8270C	mg/kg	ND	[0.261]	ND	[0.261]	ND	[0.275]
Naphthalene	SW8270C	mg/kg	ND	[0.261]	ND	[0.261]	ND	[0.275]
Nitrobenzene	SW8270C	mg/kg	ND	[0.261]	ND	[0.261]	ND	[0.275]
Pentachlorophenol	SW8270C	mg/kg	ND	[1.04]	ND	[1.04]	ND	[1.1]
Phenanthrene	SW8270C	mg/kg	ND	[0.261]	ND	[0.261]	ND	[0.275]
Phenol	SW8270C	mg/kg	ND	[0.261]	ND	[0.261]	ND	[0.275]
Pyrene	SW8270C	mg/kg	ND	[0.261]	ND	[0.261]	ND	[0.275]
bis(2-Chloroisopropyl)ether	SW8270C	mg/kg	ND	[0.261]	ND	[0.261]	ND	[0.275]

SGS Environmental Services, Inc Data
SVOC Soils

Taku Gardens Housing Project								
Fall 2005								
		Location						
		Sample ID	05FTW-TGHP-10-BH14-SO		05FTW-TGHP-10-BH15-SO		05FTW-TGHP-10-BH16-SO	
		Collection Date	7/28/2005		7/28/2005		7/28/2005	
		Laboratory	SGSA		SGSA		SGSA	
		Lab Sample ID	1054567009		1054567011		1054567014	
		QC Type	CS		CS		CS	
bis-(2-Chloroethyl)ether	SW8270C	mg/kg	ND	[0.261]	ND	[0.261]	ND	[0.275]
bis-(2-chloroethoxy)methane	SW8270C	mg/kg	ND	[0.261]	ND	[0.261]	ND	[0.275]
bis-(2-ethylhexyl)phthalate	SW8270C	mg/kg	ND	[0.261]	ND	[0.261]	ND	[0.275]
n-Nitrosodi-n-propylamine	SW8270C	mg/kg	ND	[0.261]	ND	[0.261]	ND	[0.275]
n-Nitrosodimethylamine	SW8270C	mg/kg	ND	[0.261]	ND	[0.261]	ND	[0.275]
n-Nitrosodiphenylamine	SW8270C	mg/kg	ND	[0.261]	ND	[0.261]	ND	[0.275]

SGS Environmental Services, Inc Data
SVOC Soils

Taku Gardens Housing Project								
Fall 2005								
		Location						
		Sample ID	05FTW-TGHP-10-BH17-SO		05FTW-TGHP-10-BH18-SO		05FTW-TGHP-12-BH13-SO	
		Collection Date	7/28/2005		7/28/2005		7/28/2005	
		Laboratory	SGSA		SGSA		SGSA	
		Lab Sample ID	1054567016		1054567018		1054567007	
		QC Type	CS		CS		CS	
Analyte	**Method**	**Units**						
1,2,4-Trichlorobenzene	SW8270C	mg/kg	ND	[0.252]	ND	[0.327]	ND	[0.313]
1,2-Dichlorobenzene	SW8270C	mg/kg	ND	[0.252]	ND	[0.327]	ND	[0.313]
1,3-Dichlorobenzene	SW8270C	mg/kg	ND	[0.252]	ND	[0.327]	ND	[0.313]
1,4-Dichlorobenzene	SW8270C	mg/kg	ND	[0.252]	ND	[0.327]	ND	[0.313]
2,4,5-Trichlorophenol	SW8270C	mg/kg	ND	[0.252]	ND	[0.327]	ND	[0.313]
2,4,6-Trichlorophenol	SW8270C	mg/kg	ND	[0.252]	ND	[0.327]	ND	[0.313]
2,4-Dichlorophenol	SW8270C	mg/kg	ND	[0.252]	ND	[0.327]	ND	[0.313]
2,4-Dimethylphenol	SW8270C	mg/kg	ND	[0.252]	ND	[0.327]	ND	[0.313]
2,4-Dinitrophenol	SW8270C	mg/kg	ND	[2.02]	ND	[2.62]	ND	[2.5]
2,4-Dinitrotoluene	SW8270C	mg/kg	ND	[0.252]	ND	[0.327]	ND	[0.313]
2,6-Dinitrotoluene	SW8270C	mg/kg	ND	[0.252]	ND	[0.327]	ND	[0.313]
2-Chloronaphthalene	SW8270C	mg/kg	ND	[0.252]	ND	[0.327]	ND	[0.313]
2-Chlorophenol	SW8270C	mg/kg	ND	[0.252]	ND	[0.327]	ND	[0.313]
2-Methyl-4,6-dinitrophenol	SW8270C	mg/kg	ND	[2.02]	ND	[2.62]	ND	[2.5]
2-Methylnaphthalene	SW8270C	mg/kg	ND	[0.252]	ND	[0.327]	ND	[0.313]
2-Methylphenol (o-Cresol)	SW8270C	mg/kg	ND	[0.252]	ND	[0.327]	ND	[0.313]
2-Nitroaniline	SW8270C	mg/kg	ND	[0.252]	ND	[0.327]	ND	[0.313]
2-Nitrophenol	SW8270C	mg/kg	ND	[0.252]	ND	[0.327]	ND	[0.313]
3,3'-Dichlorobenzidine	SW8270C	mg/kg	ND	[0.252]	ND	[0.327]	ND	[0.313]
3-Methylphenol/4-Methylphenol Coelution	SW8270C	mg/kg	ND	[0.302]	ND	[0.393]	ND	[0.376]
3-Nitroaniline	SW8270C	mg/kg	ND	[0.252]	ND	[0.327]	ND	[0.313]
4-Bromophenyl phenyl ether	SW8270C	mg/kg	ND	[0.252]	ND	[0.327]	ND	[0.313]
4-Chloro-3-methylphenol	SW8270C	mg/kg	ND	[0.252]	ND	[0.327]	ND	[0.313]
4-Chloroaniline	SW8270C	mg/kg	ND	[0.252]	ND	[0.327]	ND	[0.313]
4-Chlorophenyl phenyl ether	SW8270C	mg/kg	ND	[0.252]	ND	[0.327]	ND	[0.313]
4-Nitroaniline	SW8270C	mg/kg	ND	[0.504]	ND	[0.654]	ND	[0.626]
4-Nitrophenol	SW8270C	mg/kg	ND	[1.01]	ND	[1.31]	ND	[1.25]
Acenaphthene	SW8270C	mg/kg	ND	[0.252]	ND	[0.327]	ND	[0.313]
Acenaphthylene	SW8270C	mg/kg	ND	[0.252]	ND	[0.327]	ND	[0.313]
Aniline	SW8270C	mg/kg	ND	[0.252]	ND	[0.327]	ND	[0.313]

SGS Environmental Services, Inc Data
SVOC Soils

Taku Gardens Housing Project								
Fall 2005								
		Location						
		Sample ID	05FTW-TGHP-10-BH17-SO		05FTW-TGHP-10-BH18-SO		05FTW-TGHP-12-BH13-SO	
		Collection Date	7/28/2005		7/28/2005		7/28/2005	
		Laboratory	SGSA		SGSA		SGSA	
		Lab Sample ID	1054567016		1054567018		1054567007	
		QC Type	CS		CS		CS	
Anthracene	SW8270C	mg/kg	ND	[0.252]	ND	[0.327]	ND	[0.313]
Azobenzene	SW8270C	mg/kg	ND	[0.252]	ND	[0.327]	ND	[0.313]
Benzo(a)anthracene	SW8270C	mg/kg	ND	[0.252]	ND	[0.327]	ND	[0.313]
Benzo(a)pyrene	SW8270C	mg/kg	ND	[0.252]	ND	[0.327]	ND	[0.313]
Benzo(b)fluoranthene	SW8270C	mg/kg	ND	[0.252]	ND	[0.327]	ND	[0.313]
Benzo(g,h,i)perylene	SW8270C	mg/kg	ND	[0.252]	ND	[0.327]	ND	[0.313]
Benzo(k)fluoranthene	SW8270C	mg/kg	ND	[0.252]	ND	[0.327]	ND	[0.313]
Benzoic acid	SW8270C	mg/kg	ND	[1.01]	ND	[1.31]	ND	[1.25]
Benzyl alcohol	SW8270C	mg/kg	ND	[0.252]	ND	[0.327]	ND	[0.313]
Benzyl butyl phthalate	SW8270C	mg/kg	ND	[0.252]	ND	[0.327]	ND	[0.313]
Chrysene	SW8270C	mg/kg	ND	[0.252]	ND	[0.327]	ND	[0.313]
Di-n-butyl phthalate	SW8270C	mg/kg	ND	[0.252]	ND	[0.327]	ND	[0.313]
Di-n-octyl phthalate	SW8270C	mg/kg	ND	[0.252]	ND	[0.327]	ND	[0.313]
Dibenzo(a,h)anthracene	SW8270C	mg/kg	ND	[0.252]	ND	[0.327]	ND	[0.313]
Dibenzofuran	SW8270C	mg/kg	ND	[0.252]	ND	[0.327]	ND	[0.313]
Diethyl Phthalate	SW8270C	mg/kg	ND	[0.252]	ND	[0.327]	ND	[0.313]
Dimethyl phthalate	SW8270C	mg/kg	ND	[0.252]	ND	[0.327]	ND	[0.313]
Fluoranthene	SW8270C	mg/kg	ND	[0.252]	ND	[0.327]	ND	[0.313]
Fluorene	SW8270C	mg/kg	ND	[0.252]	ND	[0.327]	ND	[0.313]
Hexachlorobenzene	SW8270C	mg/kg	ND	[0.252]	ND	[0.327]	ND	[0.313]
Hexachlorobutadiene	SW8270C	mg/kg	ND	[0.252]	ND	[0.327]	ND	[0.313]
Hexachlorocyclopentadiene	SW8270C	mg/kg	ND	[1.01]	ND	[1.31]	ND	[1.25]
Hexachloroethane	SW8270C	mg/kg	ND	[0.252]	ND	[0.327]	ND	[0.313]
Indeno(1,2,3-cd)pyrene	SW8270C	mg/kg	ND	[0.252]	ND	[0.327]	ND	[0.313]
Isophorone	SW8270C	mg/kg	ND	[0.252]	ND	[0.327]	ND	[0.313]
Naphthalene	SW8270C	mg/kg	ND	[0.252]	ND	[0.327]	ND	[0.313]
Nitrobenzene	SW8270C	mg/kg	ND	[0.252]	ND	[0.327]	ND	[0.313]
Pentachlorophenol	SW8270C	mg/kg	ND	[1.01]	ND	[1.31]	ND	[1.25]
Phenanthrene	SW8270C	mg/kg	ND	[0.252]	ND	[0.327]	ND	[0.313]
Phenol	SW8270C	mg/kg	ND	[0.252]	ND	[0.327]	ND	[0.313]
Pyrene	SW8270C	mg/kg	ND	[0.252]	ND	[0.327]	ND	[0.313]
bis(2-Chloroisopropyl)ether	SW8270C	mg/kg	ND	[0.252]	ND	[0.327]	ND	[0.313]

SGS Environmental Services, Inc Data
SVOC Soils

Taku Gardens Housing Project								
Fall 2005								
		Location						
		Sample ID	05FTW-TGHP-10-BH17-SO		05FTW-TGHP-10-BH18-SO		05FTW-TGHP-12-BH13-SO	
		Collection Date	7/28/2005		7/28/2005		7/28/2005	
		Laboratory	SGSA		SGSA		SGSA	
		Lab Sample ID	1054567016		1054567018		1054567007	
		QC Type	CS		CS		CS	
bis-(2-Chloroethyl)ether	SW8270C	mg/kg	ND	[0.252]	ND	[0.327]	ND	[0.313]
bis-(2-chloroethoxy)methane	SW8270C	mg/kg	ND	[0.252]	ND	[0.327]	ND	[0.313]
bis-(2-ethylhexyl)phthalate	SW8270C	mg/kg	ND	[0.252]	ND	[0.327]	ND	[0.313]
n-Nitrosodi-n-propylamine	SW8270C	mg/kg	ND	[0.252]	ND	[0.327]	ND	[0.313]
n-Nitrosodimethylamine	SW8270C	mg/kg	ND	[0.252]	ND	[0.327]	ND	[0.313]
n-Nitrosodiphenylamine	SW8270C	mg/kg	ND	[0.252]	ND	[0.327]	ND	[0.313]

SGS Environmental Services, Inc Data
SVOC Soils

Taku Gardens Housing Project								
Fall 2005								
		Location						
		Sample ID	05FTW-TGHP-12-BH16-SO		05FTW-TGHP-8-BH11-SO		05FTW-TGHP-8-BH12-SO	
		Collection Date	7/28/2005		7/28/2005		7/28/2005	
		Laboratory	SGSA		SGSA		SGSA	
		Lab Sample ID	1054567012		1054567001		1054567003	
		QC Type	CS		CS		CS	
Analyte	**Method**	**Units**						
1,2,4-Trichlorobenzene	SW8270C	mg/kg	ND	[0.281]	ND	[0.258]	ND	[0.257] CI
1,2-Dichlorobenzene	SW8270C	mg/kg	ND	[0.281]	ND	[0.258]	ND	[0.257] CI
1,3-Dichlorobenzene	SW8270C	mg/kg	ND	[0.281]	ND	[0.258]	ND	[0.257] CI
1,4-Dichlorobenzene	SW8270C	mg/kg	ND	[0.281]	ND	[0.258]	ND	[0.257] CI
2,4,5-Trichlorophenol	SW8270C	mg/kg	ND	[0.281]	ND	[0.258]	ND	[0.257] CI
2,4,6-Trichlorophenol	SW8270C	mg/kg	ND	[0.281]	ND	[0.258]	ND	[0.257] CI
2,4-Dichlorophenol	SW8270C	mg/kg	ND	[0.281]	ND	[0.258]	ND	[0.257] CI
2,4-Dimethylphenol	SW8270C	mg/kg	ND	[0.281]	ND	[0.258]	ND	[0.257] CI
2,4-Dinitrophenol	SW8270C	mg/kg	ND	[2.25]	ND	[2.06]	ND	[2.06] CI
2,4-Dinitrotoluene	SW8270C	mg/kg	ND	[0.281]	ND	[0.258]	ND	[0.257] CI
2,6-Dinitrotoluene	SW8270C	mg/kg	ND	[0.281]	ND	[0.258]	ND	[0.257] CI
2-Chloronaphthalene	SW8270C	mg/kg	ND	[0.281]	ND	[0.258]	ND	[0.257] CI
2-Chlorophenol	SW8270C	mg/kg	ND	[0.281]	ND	[0.258]	ND	[0.257] CI
2-Methyl-4,6-dinitrophenol	SW8270C	mg/kg	ND	[2.25]	ND	[2.06]	ND	[2.06] CI
2-Methylnaphthalene	SW8270C	mg/kg	ND	[0.281]	ND	[0.258]	ND	[0.257] CI
2-Methylphenol (o-Cresol)	SW8270C	mg/kg	ND	[0.281]	ND	[0.258]	ND	[0.257] CI
2-Nitroaniline	SW8270C	mg/kg	ND	[0.281]	ND	[0.258]	ND	[0.257] CI
2-Nitrophenol	SW8270C	mg/kg	ND	[0.281]	ND	[0.258]	ND	[0.257] CI
3,3'-Dichlorobenzidine	SW8270C	mg/kg	ND	[0.281]	ND	[0.258]	ND	[0.257] CI
3-Methylphenol/4-Methylphenol Coelution	SW8270C	mg/kg	ND	[0.337]	ND	[0.31]	ND	[0.309] CI
3-Nitroaniline	SW8270C	mg/kg	ND	[0.281]	ND	[0.258]	ND	[0.257] CI
4-Bromophenyl phenyl ether	SW8270C	mg/kg	ND	[0.281]	ND	[0.258]	ND	[0.257] CI
4-Chloro-3-methylphenol	SW8270C	mg/kg	ND	[0.281]	ND	[0.258]	ND	[0.257] CI
4-Chloroaniline	SW8270C	mg/kg	ND	[0.281]	ND	[0.258]	ND	[0.257] CI
4-Chlorophenyl phenyl ether	SW8270C	mg/kg	ND	[0.281]	ND	[0.258]	ND	[0.257] CI
4-Nitroaniline	SW8270C	mg/kg	ND	[0.562]	ND	[0.516]	ND	[0.514] CI
4-Nitrophenol	SW8270C	mg/kg	ND	[1.12]	ND	[1.03]	ND	[1.03] CI
Acenaphthene	SW8270C	mg/kg	ND	[0.281]	ND	[0.258]	ND	[0.257] CI
Acenaphthylene	SW8270C	mg/kg	ND	[0.281]	ND	[0.258]	ND	[0.257] CI
Aniline	SW8270C	mg/kg	ND	[0.281]	ND	[0.258]	ND	[0.257] CI

SGS Environmental Services, Inc Data
SVOC Soils

Taku Gardens Housing Project								
Fall 2005								
		Location						
		Sample ID	05FTW-TGHP-12-BH16-SO		05FTW-TGHP-8-BH11-SO		05FTW-TGHP-8-BH12-SO	
		Collection Date	7/28/2005		7/28/2005		7/28/2005	
		Laboratory	SGSA		SGSA		SGSA	
		Lab Sample ID	1054567012		1054567001		1054567003	
		QC Type	CS		CS		CS	
Anthracene	SW8270C	mg/kg	ND	[0.281]	ND	[0.258]	ND	[0.257] CI
Azobenzene	SW8270C	mg/kg	ND	[0.281]	ND	[0.258]	ND	[0.257] CI
Benzo(a)anthracene	SW8270C	mg/kg	ND	[0.281]	ND	[0.258]	ND	[0.257] CI
Benzo(a)pyrene	SW8270C	mg/kg	ND	[0.281]	ND	[0.258]	ND	[0.257] CI
Benzo(b)fluoranthene	SW8270C	mg/kg	ND	[0.281]	ND	[0.258]	ND	[0.257] CI
Benzo(g,h,i)perylene	SW8270C	mg/kg	ND	[0.281]	ND	[0.258]	ND	[0.257] CI
Benzo(k)fluoranthene	SW8270C	mg/kg	ND	[0.281]	ND	[0.258]	ND	[0.257] CI
Benzoic acid	SW8270C	mg/kg	ND	[1.12]	ND	[1.03]	ND	[1.03] CI
Benzyl alcohol	SW8270C	mg/kg	ND	[0.281]	ND	[0.258]	ND	[0.257] CI
Benzyl butyl phthalate	SW8270C	mg/kg	ND	[0.281]	ND	[0.258]	ND	[0.257] CI
Chrysene	SW8270C	mg/kg	ND	[0.281]	ND	[0.258]	ND	[0.257] CI
Di-n-butyl phthalate	SW8270C	mg/kg	ND	[0.281]	ND	[0.258]	ND	[0.257] CI
Di-n-octyl phthalate	SW8270C	mg/kg	ND	[0.281]	ND	[0.258]	ND	[0.257] CI
Dibenzo(a,h)anthracene	SW8270C	mg/kg	ND	[0.281]	ND	[0.258]	ND	[0.257] CI
Dibenzofuran	SW8270C	mg/kg	ND	[0.281]	ND	[0.258]	ND	[0.257] CI
Diethyl Phthalate	SW8270C	mg/kg	ND	[0.281]	ND	[0.258]	ND	[0.257] CI
Dimethyl phthalate	SW8270C	mg/kg	ND	[0.281]	ND	[0.258]	ND	[0.257] CI
Fluoranthene	SW8270C	mg/kg	ND	[0.281]	ND	[0.258]	ND	[0.257] CI
Fluorene	SW8270C	mg/kg	ND	[0.281]	ND	[0.258]	ND	[0.257] CI
Hexachlorobenzene	SW8270C	mg/kg	ND	[0.281]	ND	[0.258]	ND	[0.257] CI
Hexachlorobutadiene	SW8270C	mg/kg	ND	[0.281]	ND	[0.258]	ND	[0.257] CI
Hexachlorocyclopentadiene	SW8270C	mg/kg	ND	[1.12]	ND	[1.03]	ND	[1.03] CI
Hexachloroethane	SW8270C	mg/kg	ND	[0.281]	ND	[0.258]	ND	[0.257] CI
Indeno(1,2,3-cd)pyrene	SW8270C	mg/kg	ND	[0.281]	ND	[0.258]	ND	[0.257] CI
Isophorone	SW8270C	mg/kg	ND	[0.281]	ND	[0.258]	ND	[0.257] CI
Naphthalene	SW8270C	mg/kg	ND	[0.281]	ND	[0.258]	ND	[0.257] CI
Nitrobenzene	SW8270C	mg/kg	ND	[0.281]	ND	[0.258]	ND	[0.257] CI
Pentachlorophenol	SW8270C	mg/kg	ND	[1.12]	ND	[1.03]	ND	[1.03] CI
Phenanthrene	SW8270C	mg/kg	ND	[0.281]	ND	[0.258]	ND	[0.257] CI
Phenol	SW8270C	mg/kg	ND	[0.281]	ND	[0.258]	ND	[0.257] CI
Pyrene	SW8270C	mg/kg	ND	[0.281]	ND	[0.258]	ND	[0.257] CI
bis(2-Chloroisopropyl)ether	SW8270C	mg/kg	ND	[0.281]	ND	[0.258]	ND	[0.257] CI

SGS Environmental Services, Inc Data
SVOC Soils

Taku Gardens Housing Project								
Fall 2005								
		Location						
		Sample ID	05FTW-TGHP-12-BH16-SO		05FTW-TGHP-8-BH11-SO		05FTW-TGHP-8-BH12-SO	
		Collection Date	7/28/2005		7/28/2005		7/28/2005	
		Laboratory	SGSA		SGSA		SGSA	
		Lab Sample ID	1054567012		1054567001		1054567003	
		QC Type	CS		CS		CS	
bis-(2-Chloroethyl)ether	SW8270C	mg/kg	ND	[0.281]	ND	[0.258]	ND	[0.257] CI
bis-(2-chloroethoxy)methane	SW8270C	mg/kg	ND	[0.281]	ND	[0.258]	ND	[0.257] CI
bis-(2-ethylhexyl)phthalate	SW8270C	mg/kg	ND	[0.281]	ND	[0.258]	ND	[0.257] CI
n-Nitrosodi-n-propylamine	SW8270C	mg/kg	ND	[0.281]	ND	[0.258]	ND	[0.257] CI
n-Nitrosodimethylamine	SW8270C	mg/kg	ND	[0.281]	ND	[0.258]	ND	[0.257] CI
n-Nitrosodiphenylamine	SW8270C	mg/kg	ND	[0.281]	ND	[0.258]	ND	[0.257] CI

SGS Environmental Services, Inc Data
SVOC Soils

Taku Gardens Housing Project								
Fall 2005								
		Location						
		Sample ID	05FTW-TGHP-8-BH13-SO		05FTW-TGHP-8-BH14-SO		05FTW-TGHP-8-BH15-SO	
		Collection Date	7/28/2005		7/28/2005		7/28/2005	
		Laboratory	SGSA		SGSA		SGSA	
		Lab Sample ID	1054567005		1054567008		1054567010	
		QC Type	CS		CS		CS	
Analyte	**Method**	**Units**						
1,2,4-Trichlorobenzene	SW8270C	mg/kg	ND	[0.269]	ND	[0.251]	ND	[0.246]
1,2-Dichlorobenzene	SW8270C	mg/kg	ND	[0.269]	ND	[0.251]	ND	[0.246]
1,3-Dichlorobenzene	SW8270C	mg/kg	ND	[0.269]	ND	[0.251]	ND	[0.246]
1,4-Dichlorobenzene	SW8270C	mg/kg	ND	[0.269]	ND	[0.251]	ND	[0.246]
2,4,5-Trichlorophenol	SW8270C	mg/kg	ND	[0.269]	ND	[0.251]	ND	[0.246]
2,4,6-Trichlorophenol	SW8270C	mg/kg	ND	[0.269]	ND	[0.251]	ND	[0.246]
2,4-Dichlorophenol	SW8270C	mg/kg	ND	[0.269]	ND	[0.251]	ND	[0.246]
2,4-Dimethylphenol	SW8270C	mg/kg	ND	[0.269]	ND	[0.251]	ND	[0.246]
2,4-Dinitrophenol	SW8270C	mg/kg	ND	[2.15]	ND	[2.01]	ND	[1.97]
2,4-Dinitrotoluene	SW8270C	mg/kg	ND	[0.269]	ND	[0.251]	ND	[0.246]
2,6-Dinitrotoluene	SW8270C	mg/kg	ND	[0.269]	ND	[0.251]	ND	[0.246]
2-Chloronaphthalene	SW8270C	mg/kg	ND	[0.269]	ND	[0.251]	ND	[0.246]
2-Chlorophenol	SW8270C	mg/kg	ND	[0.269]	ND	[0.251]	ND	[0.246]
2-Methyl-4,6-dinitrophenol	SW8270C	mg/kg	ND	[2.15]	ND	[2.01]	ND	[1.97]
2-Methylnaphthalene	SW8270C	mg/kg	ND	[0.269]	ND	[0.251]	ND	[0.246]
2-Methylphenol (o-Cresol)	SW8270C	mg/kg	ND	[0.269]	ND	[0.251]	ND	[0.246]
2-Nitroaniline	SW8270C	mg/kg	ND	[0.269]	ND	[0.251]	ND	[0.246]
2-Nitrophenol	SW8270C	mg/kg	ND	[0.269]	ND	[0.251]	ND	[0.246]
3,3'-Dichlorobenzidine	SW8270C	mg/kg	ND	[0.269]	ND	[0.251]	ND	[0.246]
3-Methylphenol/4-Methylphenol Coelution	SW8270C	mg/kg	ND	[0.323]	ND	[0.301]	ND	[0.295]
3-Nitroaniline	SW8270C	mg/kg	ND	[0.269]	ND	[0.251]	ND	[0.246]
4-Bromophenyl phenyl ether	SW8270C	mg/kg	ND	[0.269]	ND	[0.251]	ND	[0.246]
4-Chloro-3-methylphenol	SW8270C	mg/kg	ND	[0.269]	ND	[0.251]	ND	[0.246]
4-Chloroaniline	SW8270C	mg/kg	ND	[0.269]	ND	[0.251]	ND	[0.246]
4-Chlorophenyl phenyl ether	SW8270C	mg/kg	ND	[0.269]	ND	[0.251]	ND	[0.246]
4-Nitroaniline	SW8270C	mg/kg	ND	[0.538]	ND	[0.502]	ND	[0.492]
4-Nitrophenol	SW8270C	mg/kg	ND	[1.08]	ND	[1]	ND	[0.985]
Acenaphthene	SW8270C	mg/kg	ND	[0.269]	ND	[0.251]	ND	[0.246] CI
Acenaphthylene	SW8270C	mg/kg	ND	[0.269]	ND	[0.251]	ND	[0.246]
Aniline	SW8270C	mg/kg	ND	[0.269]	ND	[0.251]	ND	[0.246]

SGS Environmental Services, Inc Data
SVOC Soils

Taku Gardens Housing Project								
Fall 2005								
		Location						
		Sample ID	05FTW-TGHP-8-BH13-SO		05FTW-TGHP-8-BH14-SO		05FTW-TGHP-8-BH15-SO	
		Collection Date	7/28/2005		7/28/2005		7/28/2005	
		Laboratory	SGSA		SGSA		SGSA	
		Lab Sample ID	1054567005		1054567008		1054567010	
		QC Type	CS		CS		CS	
Anthracene	SW8270C	mg/kg	ND	[0.269]	ND	[0.251]	ND	[0.246]
Azobenzene	SW8270C	mg/kg	ND	[0.269]	ND	[0.251]	ND	[0.246]
Benzo(a)anthracene	SW8270C	mg/kg	ND	[0.269]	ND	[0.251]	ND	[0.246]
Benzo(a)pyrene	SW8270C	mg/kg	ND	[0.269]	ND	[0.251]	ND	[0.246]
Benzo(b)fluoranthene	SW8270C	mg/kg	ND	[0.269]	ND	[0.251]	ND	[0.246]
Benzo(g,h,i)perylene	SW8270C	mg/kg	ND	[0.269]	ND	[0.251]	ND	[0.246]
Benzo(k)fluoranthene	SW8270C	mg/kg	ND	[0.269]	ND	[0.251]	ND	[0.246] CI
Benzoic acid	SW8270C	mg/kg	ND	[1.08]	ND	[1]	ND	[0.985]
Benzyl alcohol	SW8270C	mg/kg	ND	[0.269]	ND	[0.251]	ND	[0.246]
Benzyl butyl phthalate	SW8270C	mg/kg	ND	[0.269]	ND	[0.251]	ND	[0.246]
Chrysene	SW8270C	mg/kg	ND	[0.269]	ND	[0.251]	ND	[0.246]
Di-n-butyl phthalate	SW8270C	mg/kg	ND	[0.269]	ND	[0.251]	ND	[0.246]
Di-n-octyl phthalate	SW8270C	mg/kg	ND	[0.269]	ND	[0.251]	ND	[0.246]
Dibenzo(a,h)anthracene	SW8270C	mg/kg	ND	[0.269]	ND	[0.251]	ND	[0.246]
Dibenzofuran	SW8270C	mg/kg	ND	[0.269]	ND	[0.251]	ND	[0.246]
Diethyl Phthalate	SW8270C	mg/kg	ND	[0.269]	ND	[0.251]	ND	[0.246]
Dimethyl phthalate	SW8270C	mg/kg	ND	[0.269]	ND	[0.251]	ND	[0.246]
Fluoranthene	SW8270C	mg/kg	ND	[0.269]	ND	[0.251]	ND	[0.246]
Fluorene	SW8270C	mg/kg	ND	[0.269]	ND	[0.251]	ND	[0.246] CI
Hexachlorobenzene	SW8270C	mg/kg	ND	[0.269]	ND	[0.251]	ND	[0.246]
Hexachlorobutadiene	SW8270C	mg/kg	ND	[0.269]	ND	[0.251]	ND	[0.246]
Hexachlorocyclopentadiene	SW8270C	mg/kg	ND	[1.08]	ND	[1]	ND	[0.985]
Hexachloroethane	SW8270C	mg/kg	ND	[0.269]	ND	[0.251]	ND	[0.246]
Indeno(1,2,3-cd)pyrene	SW8270C	mg/kg	ND	[0.269]	ND	[0.251]	ND	[0.246]
Isophorone	SW8270C	mg/kg	ND	[0.269]	ND	[0.251]	ND	[0.246]
Naphthalene	SW8270C	mg/kg	ND	[0.269]	ND	[0.251]	ND	[0.246]
Nitrobenzene	SW8270C	mg/kg	ND	[0.269]	ND	[0.251]	ND	[0.246]
Pentachlorophenol	SW8270C	mg/kg	ND	[1.08]	ND	[1]	ND	[0.985]
Phenanthrene	SW8270C	mg/kg	ND	[0.269]	ND	[0.251]	ND	[0.246]
Phenol	SW8270C	mg/kg	ND	[0.269]	ND	[0.251]	ND	[0.246]
Pyrene	SW8270C	mg/kg	ND	[0.269]	ND	[0.251]	ND	[0.246]
bis(2-Chloroisopropyl)ether	SW8270C	mg/kg	ND	[0.269]	ND	[0.251]	ND	[0.246]

SGS Environmental Services, Inc Data
SVOC Soils

Taku Gardens Housing Project								
Fall 2005								
		Location						
		Sample ID	05FTW-TGHP-8-BH13-SO		05FTW-TGHP-8-BH14-SO		05FTW-TGHP-8-BH15-SO	
		Collection Date	7/28/2005		7/28/2005		7/28/2005	
		Laboratory	SGSA		SGSA		SGSA	
		Lab Sample ID	1054567005		1054567008		1054567010	
		QC Type	CS		CS		CS	
bis-(2-Chloroethyl)ether	SW8270C	mg/kg	ND	[0.269]	ND	[0.251]	ND	[0.246]
bis-(2-chloroethoxy)methane	SW8270C	mg/kg	ND	[0.269]	ND	[0.251]	ND	[0.246]
bis-(2-ethylhexyl)phthalate	SW8270C	mg/kg	ND	[0.269]	ND	[0.251]	ND	[0.246]
n-Nitrosodi-n-propylamine	SW8270C	mg/kg	ND	[0.269]	ND	[0.251]	ND	[0.246]
n-Nitrosodimethylamine	SW8270C	mg/kg	ND	[0.269]	ND	[0.251]	ND	[0.246]
n-Nitrosodiphenylamine	SW8270C	mg/kg	ND	[0.269]	ND	[0.251]	ND	[0.246]

SGS Environmental Services, Inc Data
SVOC Soils

Taku Gardens Housing Project								
Fall 2005								
		Location						
		Sample ID	05FTW-TGHP-8-BH16-SO		05FTW-TGHP-8-BH17-SO		05FTW-TGHP-8-BH18-SO	
		Collection Date	7/28/2005		7/28/2005		7/28/2005	
		Laboratory	SGSA		SGSA		SGSA	
		Lab Sample ID	1054567013		1054567015		1054567017	
		QC Type	CS		CS		CS	
Analyte	**Method**	**Units**						
1,2,4-Trichlorobenzene	SW8270C	mg/kg	ND	[0.264]	ND	[0.264]	ND	[0.275]
1,2-Dichlorobenzene	SW8270C	mg/kg	ND	[0.264]	ND	[0.264]	ND	[0.275]
1,3-Dichlorobenzene	SW8270C	mg/kg	ND	[0.264]	ND	[0.264]	ND	[0.275]
1,4-Dichlorobenzene	SW8270C	mg/kg	ND	[0.264]	ND	[0.264]	ND	[0.275]
2,4,5-Trichlorophenol	SW8270C	mg/kg	ND	[0.264]	ND	[0.264]	ND	[0.275]
2,4,6-Trichlorophenol	SW8270C	mg/kg	ND	[0.264]	ND	[0.264]	ND	[0.275]
2,4-Dichlorophenol	SW8270C	mg/kg	ND	[0.264]	ND	[0.264]	ND	[0.275]
2,4-Dimethylphenol	SW8270C	mg/kg	ND	[0.264]	ND	[0.264]	ND	[0.275]
2,4-Dinitrophenol	SW8270C	mg/kg	ND	[2.11]	ND	[2.11]	ND	[2.2]
2,4-Dinitrotoluene	SW8270C	mg/kg	ND	[0.264]	ND	[0.264]	ND	[0.275]
2,6-Dinitrotoluene	SW8270C	mg/kg	ND	[0.264]	ND	[0.264]	ND	[0.275]
2-Chloronaphthalene	SW8270C	mg/kg	ND	[0.264]	ND	[0.264]	ND	[0.275]
2-Chlorophenol	SW8270C	mg/kg	ND	[0.264]	ND	[0.264]	ND	[0.275]
2-Methyl-4,6-dinitrophenol	SW8270C	mg/kg	ND	[2.11]	ND	[2.11]	ND	[2.2]
2-Methylnaphthalene	SW8270C	mg/kg	ND	[0.264]	ND	[0.264]	ND	[0.275]
2-Methylphenol (o-Cresol)	SW8270C	mg/kg	ND	[0.264]	ND	[0.264]	ND	[0.275]
2-Nitroaniline	SW8270C	mg/kg	ND	[0.264]	ND	[0.264]	ND	[0.275]
2-Nitrophenol	SW8270C	mg/kg	ND	[0.264]	ND	[0.264]	ND	[0.275]
3,3'-Dichlorobenzidine	SW8270C	mg/kg	ND	[0.264]	ND	[0.264]	ND	[0.275]
3-Methylphenol/4-Methylphenol Coelution	SW8270C	mg/kg	ND	[0.316]	ND	[0.316]	ND	[0.33]
3-Nitroaniline	SW8270C	mg/kg	ND	[0.264]	ND	[0.264]	ND	[0.275]
4-Bromophenyl phenyl ether	SW8270C	mg/kg	ND	[0.264]	ND	[0.264]	ND	[0.275]
4-Chloro-3-methylphenol	SW8270C	mg/kg	ND	[0.264]	ND	[0.264]	ND	[0.275]
4-Chloroaniline	SW8270C	mg/kg	ND	[0.264]	ND	[0.264]	ND	[0.275]
4-Chlorophenyl phenyl ether	SW8270C	mg/kg	ND	[0.264]	ND	[0.264]	ND	[0.275]
4-Nitroaniline	SW8270C	mg/kg	ND	[0.527]	ND	[0.527]	ND	[0.549]
4-Nitrophenol	SW8270C	mg/kg	ND	[1.05]	ND	[1.05]	ND	[1.1]
Acenaphthene	SW8270C	mg/kg	ND	[0.264]	ND	[0.264]	ND	[0.275]
Acenaphthylene	SW8270C	mg/kg	ND	[0.264]	ND	[0.264]	ND	[0.275]
Aniline	SW8270C	mg/kg	ND	[0.264]	ND	[0.264]	ND	[0.275]

SGS Environmental Services, Inc Data
SVOC Soils

Taku Gardens Housing Project								
Fall 2005								
		Location						
		Sample ID	05FTW-TGHP-8-BH16-SO		05FTW-TGHP-8-BH17-SO		05FTW-TGHP-8-BH18-SO	
		Collection Date	7/28/2005		7/28/2005		7/28/2005	
		Laboratory	SGSA		SGSA		SGSA	
		Lab Sample ID	1054567013		1054567015		1054567017	
		QC Type	CS		CS		CS	
Anthracene	SW8270C	mg/kg	ND	[0.264]	ND	[0.264]	ND	[0.275]
Azobenzene	SW8270C	mg/kg	ND	[0.264]	ND	[0.264]	ND	[0.275]
Benzo(a)anthracene	SW8270C	mg/kg	ND	[0.264]	ND	[0.264]	ND	[0.275]
Benzo(a)pyrene	SW8270C	mg/kg	ND	[0.264]	ND	[0.264]	ND	[0.275]
Benzo(b)fluoranthene	SW8270C	mg/kg	ND	[0.264]	ND	[0.264]	ND	[0.275]
Benzo(g,h,i)perylene	SW8270C	mg/kg	ND	[0.264]	ND	[0.264]	ND	[0.275]
Benzo(k)fluoranthene	SW8270C	mg/kg	ND	[0.264]	ND	[0.264]	ND	[0.275]
Benzoic acid	SW8270C	mg/kg	ND	[1.05]	ND	[1.05]	ND	[1.1]
Benzyl alcohol	SW8270C	mg/kg	ND	[0.264]	ND	[0.264]	ND	[0.275]
Benzyl butyl phthalate	SW8270C	mg/kg	ND	[0.264]	ND	[0.264]	ND	[0.275]
Chrysene	SW8270C	mg/kg	ND	[0.264]	ND	[0.264]	ND	[0.275]
Di-n-butyl phthalate	SW8270C	mg/kg	ND	[0.264]	ND	[0.264]	ND	[0.275]
Di-n-octyl phthalate	SW8270C	mg/kg	ND	[0.264]	ND	[0.264]	ND	[0.275]
Dibenzo(a,h)anthracene	SW8270C	mg/kg	ND	[0.264]	ND	[0.264]	ND	[0.275]
Dibenzofuran	SW8270C	mg/kg	ND	[0.264]	ND	[0.264]	ND	[0.275]
Diethyl Phthalate	SW8270C	mg/kg	ND	[0.264]	ND	[0.264]	ND	[0.275]
Dimethyl phthalate	SW8270C	mg/kg	ND	[0.264]	ND	[0.264]	ND	[0.275]
Fluoranthene	SW8270C	mg/kg	ND	[0.264]	ND	[0.264]	ND	[0.275]
Fluorene	SW8270C	mg/kg	ND	[0.264]	ND	[0.264]	ND	[0.275]
Hexachlorobenzene	SW8270C	mg/kg	ND	[0.264]	ND	[0.264]	ND	[0.275]
Hexachlorobutadiene	SW8270C	mg/kg	ND	[0.264]	ND	[0.264]	ND	[0.275]
Hexachlorocyclopentadiene	SW8270C	mg/kg	ND	[1.05]	ND	[1.05]	ND	[1.1]
Hexachloroethane	SW8270C	mg/kg	ND	[0.264]	ND	[0.264]	ND	[0.275]
Indeno(1,2,3-cd)pyrene	SW8270C	mg/kg	ND	[0.264]	ND	[0.264]	ND	[0.275]
Isophorone	SW8270C	mg/kg	ND	[0.264]	ND	[0.264]	ND	[0.275]
Naphthalene	SW8270C	mg/kg	ND	[0.264]	ND	[0.264]	ND	[0.275]
Nitrobenzene	SW8270C	mg/kg	ND	[0.264]	ND	[0.264]	ND	[0.275]
Pentachlorophenol	SW8270C	mg/kg	ND	[1.05]	ND	[1.05]	ND	[1.1]
Phenanthrene	SW8270C	mg/kg	ND	[0.264]	ND	[0.264]	ND	[0.275]
Phenol	SW8270C	mg/kg	ND	[0.264]	ND	[0.264]	ND	[0.275]
Pyrene	SW8270C	mg/kg	ND	[0.264]	ND	[0.264]	ND	[0.275]
bis(2-Chloroisopropyl)ether	SW8270C	mg/kg	ND	[0.264]	ND	[0.264]	ND	[0.275]

SGS Environmental Services, Inc Data
SVOC Soils

Taku Gardens Housing Project								
Fall 2005								
		Location						
		Sample ID	05FTW-TGHP-8-BH16-SO		05FTW-TGHP-8-BH17-SO		05FTW-TGHP-8-BH18-SO	
		Collection Date	7/28/2005		7/28/2005		7/28/2005	
		Laboratory	SGSA		SGSA		SGSA	
		Lab Sample ID	1054567013		1054567015		1054567017	
		QC Type	CS		CS		CS	
bis-(2-Chloroethyl)ether	SW8270C	mg/kg	ND	[0.264]	ND	[0.264]	ND	[0.275]
bis-(2-chloroethoxy)methane	SW8270C	mg/kg	ND	[0.264]	ND	[0.264]	ND	[0.275]
bis-(2-ethylhexyl)phthalate	SW8270C	mg/kg	ND	[0.264]	ND	[0.264]	ND	[0.275]
n-Nitrosodi-n-propylamine	SW8270C	mg/kg	ND	[0.264]	ND	[0.264]	ND	[0.275]
n-Nitrosodimethylamine	SW8270C	mg/kg	ND	[0.264]	ND	[0.264]	ND	[0.275]
n-Nitrosodiphenylamine	SW8270C	mg/kg	ND	[0.264]	ND	[0.264]	ND	[0.275]

SGS Environmental Services, Inc Data
SVOC Soils

Taku Gardens Housing Project								
Fall 2005								
		Location	39002		39002		39002	
		Sample ID	05FTW-TG-A52-01-SO		05FTW-TG-A52-02-SO		05FTW-TG-A52-03-SO	
		Collection Date	7/22/2005		7/22/2005		7/22/2005	
		Laboratory	SGSA		SGSA		SGSA	
		Lab Sample ID	1054197007		1054197006		1054197004	
		QC Type	CS		CS		CS	
Analyte	**Method**	**Units**						
1,2,4-Trichlorobenzene	SW8270C	mg/kg	2.43	[0.261] B (NDR-B)	22.3	[3.11] (J-S)	2600	[336]
1,2-Dichlorobenzene	SW8270C	mg/kg	ND	[0.261]	0.288	[0.311] J (J-S)	ND	[336]
1,3-Dichlorobenzene	SW8270C	mg/kg	ND	[0.261]	ND	[0.311] (UJ-S)	ND	[336]
1,4-Dichlorobenzene	SW8270C	mg/kg	ND	[0.261]	ND	[0.311] (UJ-S)	ND	[336]
2,4,5-Trichlorophenol	SW8270C	mg/kg	ND	[0.261]	ND	[3.11]	ND	[336]
2,4,6-Trichlorophenol	SW8270C	mg/kg	ND	[0.261]	ND	[3.11]	ND	[336]
2,4-Dichlorophenol	SW8270C	mg/kg	ND	[0.261]	ND	[0.311]	ND	[336]
2,4-Dimethylphenol	SW8270C	mg/kg	ND	[0.261]	ND	[0.311]	ND	[336]
2,4-Dinitrophenol	SW8270C	mg/kg	ND	[2.09]	ND	[24.9]	ND	[2690]
2,4-Dinitrotoluene	SW8270C	mg/kg	ND	[0.261]	ND	[3.11] (UJ-S)	ND	[336]
2,6-Dinitrotoluene	SW8270C	mg/kg	ND	[0.261]	ND	[3.11] (UJ-S)	ND	[336]
2-Chloronaphthalene	SW8270C	mg/kg	ND	[0.261]	ND	[3.11] (UJ-S)	ND	[336]
2-Chlorophenol	SW8270C	mg/kg	ND	[0.261]	ND	[0.311]	ND	[336]
2-Methyl-4,6-dinitrophenol	SW8270C	mg/kg	ND	[2.09]	ND	[24.9]	ND	[2690]
2-Methylnaphthalene	SW8270C	mg/kg	ND	[0.261]	ND	[0.311] (UJ-S)	ND	[336]
2-Methylphenol (o-Cresol)	SW8270C	mg/kg	ND	[0.261]	ND	[0.311]	ND	[336]
2-Nitroaniline	SW8270C	mg/kg	ND	[0.261]	ND	[3.11] (UJ-S)	ND	[336]
2-Nitrophenol	SW8270C	mg/kg	ND	[0.261]	ND	[0.311]	ND	[336]
3,3'-Dichlorobenzidine	SW8270C	mg/kg	ND	[0.261]	ND	[3.11] (UJ-S)	ND	[336]
3-Methylphenol/4-Methylphenol Coelution	SW8270C	mg/kg	ND	[0.313]	ND	[0.374]	ND	[403]
3-Nitroaniline	SW8270C	mg/kg	ND	[0.261]	ND	[3.11] (UJ-S)	ND	[336]
4-Bromophenyl phenyl ether	SW8270C	mg/kg	ND	[0.261]	ND	[3.11] (UJ-S)	ND	[336]
4-Chloro-3-methylphenol	SW8270C	mg/kg	ND	[0.261]	ND	[0.311]	ND	[336]
4-Chloroaniline	SW8270C	mg/kg	ND	[0.261]	ND	[0.311] (UJ-S)	ND	[336]
4-Chlorophenyl phenyl ether	SW8270C	mg/kg	ND	[0.261]	ND	[3.11] (UJ-S)	ND	[336]
4-Nitroaniline	SW8270C	mg/kg	ND	[0.522]	ND	[6.23] (UJ-S)	ND	[672]
4-Nitrophenol	SW8270C	mg/kg	ND	[1.04]	ND	[12.5]	ND	[1340]
Acenaphthene	SW8270C	mg/kg	ND	[0.261]	ND	[3.11] (UJ-S)	ND	[336]
Acenaphthylene	SW8270C	mg/kg	ND	[0.261]	ND	[3.11] (UJ-S)	ND	[336]
Aniline	SW8270C	mg/kg	ND	[0.261]	ND	[0.311] (UJ-S)	ND	[336]

SGS Environmental Services, Inc Data
SVOC Soils

Taku Gardens Housing Project								
Fall 2005								
		Location	39002		39002		39002	
		Sample ID	05FTW-TG-A52-01-SO		05FTW-TG-A52-02-SO		05FTW-TG-A52-03-SO	
		Collection Date	7/22/2005		7/22/2005		7/22/2005	
		Laboratory	SGSA		SGSA		SGSA	
		Lab Sample ID	1054197007		1054197006		1054197004	
		QC Type	CS		CS		CS	
Anthracene	SW8270C	mg/kg	ND	[0.261]	ND	[3.11] (UJ-S)	ND	[336]
Azobenzene	SW8270C	mg/kg	ND	[0.261]	ND	[3.11] (UJ-S)	ND	[336]
Benzo(a)anthracene	SW8270C	mg/kg	ND	[0.261]	ND	[3.11] (UJ-S)	ND	[336]
Benzo(a)pyrene	SW8270C	mg/kg	ND	[1.31]	ND	[3.11] (UJ-S)	ND	[336]
Benzo(b)fluoranthene	SW8270C	mg/kg	ND	[1.31]	ND	[3.11] (UJ-S)	ND	[336]
Benzo(g,h,i)perylene	SW8270C	mg/kg	ND	[1.31]	ND	[3.11] (UJ-S)	ND	[336]
Benzo(k)fluoranthene	SW8270C	mg/kg	ND	[1.31]	ND	[3.11] (UJ-S)	ND	[336]
Benzoic acid	SW8270C	mg/kg	ND	[1.04]	ND	[1.25]	ND	[1340]
Benzyl alcohol	SW8270C	mg/kg	ND	[0.261]	ND	[0.311]	ND	[336]
Benzyl butyl phthalate	SW8270C	mg/kg	ND	[0.261]	ND	[3.11] (UJ-S)	ND	[336]
Chrysene	SW8270C	mg/kg	ND	[0.261]	ND	[3.11] (UJ-S)	ND	[336]
Di-n-butyl phthalate	SW8270C	mg/kg	ND	[0.261]	ND	[3.11] (UJ-S)	ND	[336]
Di-n-octyl phthalate	SW8270C	mg/kg	ND	[0.261]	ND	[3.11] (UJ-S)	ND	[336]
Dibenzo(a,h)anthracene	SW8270C	mg/kg	ND	[1.31]	ND	[3.11] (UJ-S)	ND	[336]
Dibenzofuran	SW8270C	mg/kg	ND	[0.261]	ND	[3.11] (UJ-S)	ND	[336]
Diethyl Phthalate	SW8270C	mg/kg	ND	[0.261]	ND	[3.11] (UJ-S)	ND	[336]
Dimethyl phthalate	SW8270C	mg/kg	ND	[0.261]	ND	[3.11] (UJ-S)	ND	[336]
Fluoranthene	SW8270C	mg/kg	ND	[0.261]	ND	[3.11] (UJ-S)	ND	[336]
Fluorene	SW8270C	mg/kg	ND	[0.261]	ND	[3.11] (UJ-S)	ND	[336]
Hexachlorobenzene	SW8270C	mg/kg	ND	[0.261]	ND	[3.11] (UJ-S)	ND	[336]
Hexachlorobutadiene	SW8270C	mg/kg	ND	[0.261]	ND	[0.311] (UJ-S)	ND	[336]
Hexachlorocyclopentadiene	SW8270C	mg/kg	ND	[1.04]	ND	[12.5] (UJ-S)	ND	[1340]
Hexachloroethane	SW8270C	mg/kg	ND	[0.261]	ND	[0.311] (UJ-S)	ND	[336]
Indeno(1,2,3-cd)pyrene	SW8270C	mg/kg	ND	[1.31]	ND	[3.11] (UJ-S)	ND	[336]
Isophorone	SW8270C	mg/kg	ND	[0.261]	ND	[0.311] (UJ-S)	ND	[336]
Naphthalene	SW8270C	mg/kg	ND	[0.261]	ND	[0.311] (UJ-S)	ND	[336]
Nitrobenzene	SW8270C	mg/kg	ND	[0.261]	ND	[0.311] (UJ-S)	ND	[336]
Pentachlorophenol	SW8270C	mg/kg	ND	[1.04]	ND	[12.5]	ND	[1340]
Phenanthrene	SW8270C	mg/kg	ND	[0.261]	ND	[3.11] (UJ-S)	ND	[336]
Phenol	SW8270C	mg/kg	ND	[0.261]	ND	[0.311]	ND	[336]
Pyrene	SW8270C	mg/kg	ND	[0.261]	ND	[3.11] (UJ-S)	ND	[336]
bis(2-Chloroisopropyl)ether	SW8270C	mg/kg	ND	[0.261]	ND	[0.311] (UJ-S)	ND	[336]

SGS Environmental Services, Inc Data
SVOC Soils

Taku Gardens Housing Project								
Fall 2005								
		Location	39002		39002		39002	
		Sample ID	05FTW-TG-A52-01-SO		05FTW-TG-A52-02-SO		05FTW-TG-A52-03-SO	
		Collection Date	7/22/2005		7/22/2005		7/22/2005	
		Laboratory	SGSA		SGSA		SGSA	
		Lab Sample ID	1054197007		1054197006		1054197004	
		QC Type	CS		CS		CS	
bis-(2-Chloroethyl)ether	SW8270C	mg/kg	ND	[0.261]	ND	[0.311] (UJ-S)	ND	[336]
bis-(2-chloroethoxy)methane	SW8270C	mg/kg	ND	[0.261]	ND	[0.311] (UJ-S)	ND	[336]
bis-(2-ethylhexyl)phthalate	SW8270C	mg/kg	ND	[0.261]	ND	[3.11] (UJ-S)	ND	[336]
n-Nitrosodi-n-propylamine	SW8270C	mg/kg	ND	[0.261]	ND	[0.311] (UJ-S)	ND	[336]
n-Nitrosodimethylamine	SW8270C	mg/kg	ND	[0.261]	ND	[0.311] (UJ-S)	ND	[336]
n-Nitrosodiphenylamine	SW8270C	mg/kg	ND	[0.261]	ND	[3.11] (UJ-S)	ND	[336]

SGS Environmental Services, Inc Data
SVOC Soils

Taku Gardens Housing Project						
Fall 2005						
		Location	39002		39002	
		Sample ID	05FTW-TG-A52-04-SO		05FTW-TG-A52-05-SO	
		Collection Date	7/22/2005		7/22/2005	
		Laboratory	SGSA		SGSA	
		Lab Sample ID	1054197005		1054197001	
		QC Type	CS		CS	
Analyte	**Method**	**Units**				
1,2,4-Trichlorobenzene	SW8270C	mg/kg	6360	[287] (J-S)	3900	[458] (J-M)
1,2-Dichlorobenzene	SW8270C	mg/kg	ND	[287] (UJ-S)	ND	[458]
1,3-Dichlorobenzene	SW8270C	mg/kg	ND	[287] (UJ-S)	ND	[458]
1,4-Dichlorobenzene	SW8270C	mg/kg	ND	[287] (UJ-S)	ND	[458]
2,4,5-Trichlorophenol	SW8270C	mg/kg	ND	[287] (UJ-S)	ND	[458]
2,4,6-Trichlorophenol	SW8270C	mg/kg	ND	[287] (UJ-S)	ND	[458]
2,4-Dichlorophenol	SW8270C	mg/kg	ND	[287] (UJ-S)	ND	[458]
2,4-Dimethylphenol	SW8270C	mg/kg	ND	[287] (UJ-S)	ND	[458]
2,4-Dinitrophenol	SW8270C	mg/kg	ND	[2300] (UJ-S)	ND	[3660]
2,4-Dinitrotoluene	SW8270C	mg/kg	ND	[287] (UJ-S)	ND	[458]
2,6-Dinitrotoluene	SW8270C	mg/kg	ND	[287] (UJ-S)	ND	[458]
2-Chloronaphthalene	SW8270C	mg/kg	ND	[287] (UJ-S)	ND	[458]
2-Chlorophenol	SW8270C	mg/kg	ND	[287] (UJ-S)	ND	[458]
2-Methyl-4,6-dinitrophenol	SW8270C	mg/kg	ND	[2300] (UJ-S)	ND	[3660]
2-Methylnaphthalene	SW8270C	mg/kg	ND	[287] (UJ-S)	ND	[458]
2-Methylphenol (o-Cresol)	SW8270C	mg/kg	ND	[287] (UJ-S)	ND	[458]
2-Nitroaniline	SW8270C	mg/kg	ND	[287] (UJ-S)	ND	[458]
2-Nitrophenol	SW8270C	mg/kg	ND	[287] (UJ-S)	ND	[458]
3,3'-Dichlorobenzidine	SW8270C	mg/kg	ND	[287] (UJ-S)	ND	[458]
3-Methylphenol/4-Methylphenol Coelution	SW8270C	mg/kg	ND	[344] (UJ-S)	ND	[550]
3-Nitroaniline	SW8270C	mg/kg	ND	[287] (UJ-S)	ND	[458]
4-Bromophenyl phenyl ether	SW8270C	mg/kg	ND	[287] (UJ-S)	ND	[458]
4-Chloro-3-methylphenol	SW8270C	mg/kg	ND	[287] (UJ-S)	ND	[458]
4-Chloroaniline	SW8270C	mg/kg	ND	[287] (UJ-S)	ND	[458]
4-Chlorophenyl phenyl ether	SW8270C	mg/kg	ND	[287] (UJ-S)	ND	[458]
4-Nitroaniline	SW8270C	mg/kg	ND	[574] (UJ-S)	ND	[916]
4-Nitrophenol	SW8270C	mg/kg	ND	[1150] (UJ-S)	ND	[1830]
Acenaphthene	SW8270C	mg/kg	ND	[287] (UJ-S)	ND	[458]
Acenaphthylene	SW8270C	mg/kg	ND	[287] (UJ-S)	ND	[458]
Aniline	SW8270C	mg/kg	ND	[287] (UJ-S)	ND	[458]

SGS Environmental Services, Inc Data
SVOC Soils

Taku Gardens Housing Project						
Fall 2005						
		Location	39002		39002	
		Sample ID	05FTW-TG-A52-04-SO		05FTW-TG-A52-05-SO	
		Collection Date	7/22/2005		7/22/2005	
		Laboratory	SGSA		SGSA	
		Lab Sample ID	1054197005		1054197001	
		QC Type	CS		CS	
Anthracene	SW8270C	mg/kg	ND	[287] (UJ-S)	ND	[458]
Azobenzene	SW8270C	mg/kg	ND	[287] (UJ-S)	ND	[458]
Benzo(a)anthracene	SW8270C	mg/kg	ND	[287] (UJ-S)	ND	[458]
Benzo(a)pyrene	SW8270C	mg/kg	ND	[287] (UJ-S)	ND	[458]
Benzo(b)fluoranthene	SW8270C	mg/kg	ND	[287] (UJ-S)	ND	[458]
Benzo(g,h,i)perylene	SW8270C	mg/kg	ND	[287] (UJ-S)	ND	[458]
Benzo(k)fluoranthene	SW8270C	mg/kg	ND	[287] (UJ-S)	ND	[458]
Benzoic acid	SW8270C	mg/kg	ND	[1150] (UJ-S)	ND	[1830]
Benzyl alcohol	SW8270C	mg/kg	ND	[287] (UJ-S)	ND	[458]
Benzyl butyl phthalate	SW8270C	mg/kg	ND	[287] (UJ-S)	ND	[458]
Chrysene	SW8270C	mg/kg	ND	[287] (UJ-S)	ND	[458]
Di-n-butyl phthalate	SW8270C	mg/kg	ND	[287] (UJ-S)	ND	[458]
Di-n-octyl phthalate	SW8270C	mg/kg	ND	[287] (UJ-S)	ND	[458]
Dibenzo(a,h)anthracene	SW8270C	mg/kg	ND	[287] (UJ-S)	ND	[458]
Dibenzofuran	SW8270C	mg/kg	ND	[287] (UJ-S)	ND	[458]
Diethyl Phthalate	SW8270C	mg/kg	ND	[287] (UJ-S)	ND	[458]
Dimethyl phthalate	SW8270C	mg/kg	ND	[287] (UJ-S)	ND	[458]
Fluoranthene	SW8270C	mg/kg	ND	[287] (UJ-S)	ND	[458]
Fluorene	SW8270C	mg/kg	ND	[287] (UJ-S)	ND	[458]
Hexachlorobenzene	SW8270C	mg/kg	ND	[287] (UJ-S)	ND	[458]
Hexachlorobutadiene	SW8270C	mg/kg	ND	[287] (UJ-S)	ND	[458]
Hexachlorocyclopentadiene	SW8270C	mg/kg	ND	[1150] (UJ-S)	ND	[1830]
Hexachloroethane	SW8270C	mg/kg	ND	[287] (UJ-S)	ND	[458]
Indeno(1,2,3-cd)pyrene	SW8270C	mg/kg	ND	[287] (UJ-S)	ND	[458]
Isophorone	SW8270C	mg/kg	ND	[287] (UJ-S)	ND	[458]
Naphthalene	SW8270C	mg/kg	ND	[287] (UJ-S)	ND	[458]
Nitrobenzene	SW8270C	mg/kg	ND	[287] (UJ-S)	ND	[458]
Pentachlorophenol	SW8270C	mg/kg	ND	[1150] (UJ-S)	ND	[1830]
Phenanthrene	SW8270C	mg/kg	ND	[287] (UJ-S)	ND	[458]
Phenol	SW8270C	mg/kg	ND	[287] (UJ-S)	ND	[458]
Pyrene	SW8270C	mg/kg	ND	[287] (UJ-S)	ND	[458]
bis(2-Chloroisopropyl)ether	SW8270C	mg/kg	ND	[287] (UJ-S)	ND	[458]

SGS Environmental Services, Inc Data
SVOC Soils

Taku Gardens Housing Project						
Fall 2005						
		Location	39002		39002	
		Sample ID	05FTW-TG-A52-04-SO		05FTW-TG-A52-05-SO	
		Collection Date	7/22/2005		7/22/2005	
		Laboratory	SGSA		SGSA	
		Lab Sample ID	1054197005		1054197001	
		QC Type	CS		CS	
bis-(2-Chloroethyl)ether	SW8270C	mg/kg	ND	[287] (UJ-S)	ND	[458]
bis-(2-chloroethoxy)methane	SW8270C	mg/kg	ND	[287] (UJ-S)	ND	[458]
bis-(2-ethylhexyl)phthalate	SW8270C	mg/kg	ND	[287] (UJ-S)	ND	[458]
n-Nitrosodi-n-propylamine	SW8270C	mg/kg	ND	[287] (UJ-S)	ND	[458]
n-Nitrosodimethylamine	SW8270C	mg/kg	ND	[287] (UJ-S)	ND	[458]
n-Nitrosodiphenylamine	SW8270C	mg/kg	ND	[287] (UJ-S)	ND	[458]

SGS Environmental Services, Inc Data
SVOC TIC Soils

Taku Gardens Housing Project								
Fall 2005								
		Location	39002		39002		39002	
		Sample ID	05FTW-TG-A52-01-SO		05FTW-TG-A52-02-SO		05FTW-TG-A52-03-SO	
		Collection Date	7/22/2005		7/22/2005		7/22/2005	
		Laboratory	SGSA		SGSA		SGSA	
		Lab Sample ID	1054197007		1054197006		1054197004	
		QC Type	CS		CS		CS	
Analyte	**Method**	**Units**						
1,2,3-Trichlorobenzene	SW8270C	mg/Kg	10	TI[1]	46	TI[1]	2533	TI[1]
2,2',3,3',5,5',6,6'-Octachlorobiphenyl (PCB-202)	SW8270C	mg/Kg	-	-	-	-	-	-
2,3,3',4,4'-Pentachlorobiphenyl (PCB-105)	SW8270C	mg/Kg	-	-	-	-	-	-
2,2',3,4,4',5,5'-Heptachlorobiphenyl (PCB-180)	SW8270C	mg/Kg	-	-	-	-	1201	TI[1]
2,2',3,3',4,4',5-Heptachlorobiphenyl	SW8270C	mg/Kg	-	-	-	-	-	-
2,2',3,3',5,5'-Hexachlorobiphenyl	SW8270C	mg/Kg	-	-	5.36	TI[1]	-	-
2,2',3,4,4',5-Hexachlorobiphenyl	SW8270C	mg/Kg	-	-	8	TI[1]	-	-
2,3'3,5,6-Pentachlorobiphenyl (PCB-95)	SW8270C	mg/Kg	-	-	23.99	TI[1]	-	-
2,2'4,4',6-Pentachlorobiphenyl (PCB-99)	SW8270C	mg/Kg	-	-	34.33	TI[1]	913	TI[1]
2,3,3',4',6-Pentachlorobiphenyl (PCB-110)	SW8270C	mg/Kg	-	-	-	-	-	-
2,2',3,4',5',6-Hexachlorobiphenyl (PCB-149)	SW8270C	mg/Kg	-	-	16.24	TI[1]	415	TI[1]
2,2',3,3',4,4'-Hexachlorobiphenyl (PCB-128)	SW8270C	mg/Kg	-	-	-	-	-	-
2,3,3',4,4',5-Hexachlorobiphenyl (PCB-156)	SW8270C	mg/Kg	-	-	19.69	TI[1]	999	TI[1]
2,2',3,3',6,6'-Hexachlorobiphenyl (PCB-136)	SW8270C	mg/Kg	-	-	16.63	TI[1]	2875	TI[1]
2,2'4,4',6-Pentachlorobiphenyl (PCB-100)	SW8270C	mg/Kg	-	-	-	-	655	TI[1]
2,3,3',4,4',5,5'-Heptachlorobiphenyl	SW8270C	mg/Kg	-	-	4.55	TI[1]	1080	TI[1]
2,2',3,3',4,5',6,6'-Octachlorobiphenyl	SW8270C	mg/Kg	-	-	17.77	TI[1]	-	-
2,3,3',4,5,6-Hexachlorobiphenyl	SW8270C	mg/Kg	-	-	21.18	TI[1]	-	-
2,2',3,4',5'-Pentachlorobiphenyl	SW8270C	mg/Kg	-	-	2.65	TI[1]	-	-
2,2',3,3',4,6,6'-Heptachlorobiphenyl	SW8270C	mg/Kg	-	-	-	-	996	TI[1]
2,2',3,4',5,5',6-Heptachlorobiphenyl (PCB-187)	SW8270C	mg/Kg	-	-	8.34	TI[1]	-	-
2,3',4,4',5,5'-Hexachlorobiphenyl	SW8270C	mg/Kg	-	-	-	-	2744	TI[1]
2,2',3,3',4,5,5',6'-Octachlorobiphenyl	SW8270C	mg/Kg	-	-	-	-	394	TI[1]
2,2',3,4,5,5'-Hexachlorobiphenyl	SW8270C	mg/Kg	-	-	-	-	655	TI[1]
2,2',3,4,5,5',6-Heptachlorobiphenyl (PCB-185)	SW8270C	mg/Kg	-	-	-	-	-	-
2,2',3,4,4',6-Hexachlorobiphenyl	SW8270C	mg/Kg	-	-	15.94	TI[1]	2225	TI[1]
2,3',4,5',6-Pentachlorobiphenyl	SW8270C	mg/Kg	-	-	-	-	-	-
2,2',3,4,4',5,6'-Heptachlorobiphenyl	SW8270C	mg/Kg	-	-	9.48	TI[1]	589	TI[1]
2,2',4,5,6'-Pentachlorobiphenyl	SW8270C	mg/Kg	-	-	-	-	-	-
2,2',3,4,5,6'-Hexachlorobiphenyl	SW8270C	mg/Kg	-	-	-	-	-	-
2',3,4,5,5'-Pentachlorobiphenyl (PCB-124)	SW8270C	mg/Kg	-	-	-	-	750	TI[1]
2,2',3,4,4',5,6-Heptachlorobiphenyl	SW8270C	mg/Kg	-	-	-	-	434	TI[1]
2,2',3,4,4',5,6,6'-Octachlorobiphenyl	SW8270C	mg/Kg	-	-	-	-	449	TI[1]
2,2',3,4,4',5,6-Heptachlorobiphenyl	SW8270C	mg/Kg	-	-	-	-	-	-

SGS Environmental Services, Inc Data
SVOC TIC Soils

Taku Gardens Housing Project						
Fall 2005						
		Location	39002		39002	
		Sample ID	05FTW-TG-A52-04-SO		05FTW-TG-A52-05-SO	
		Collection Date	7/22/2005		7/22/2005	
		Laboratory	SGSA		SGSA	
		Lab Sample ID	1054197005		1054197001	
		QC Type	CS		CS	
Analyte	**Method**	**Units**				
1,2,3-Trichlorobenzene	SW8270C	mg/Kg	2007	TI[1]	2159	TI[1]
2,2',3,3',5,5',6,6'-Octachlorobiphenyl (PCB-202)	SW8270C	mg/Kg	275	TI[1]	-	-
2,3,3',4,4'-Pentachlorobiphenyl (PCB-105)	SW8270C	mg/Kg	-	-	587	TI[1]
2,2',3,4,4',5,5'-Heptachlorobiphenyl (PCB-180)	SW8270C	mg/Kg	-	-	965	TI[1]
2,2',3,3',4,4',5-Heptachlorobiphenyl	SW8270C	mg/Kg	295	TI[1]	499	TI[1]
2,2',3,3',5,5'-Hexachlorobiphenyl	SW8270C	mg/Kg	-	-	-	-
2,2',3,4,4',5-Hexachlorobiphenyl	SW8270C	mg/Kg	-	-	840	TI[1]
2,3'3,5,6-Pentachlorobiphenyl (PCB-95)	SW8270C	mg/Kg	-	-	-	-
2,2'4,4',6-Pentachlorobiphenyl (PCB-99)	SW8270C	mg/Kg	-	-	-	-
2,3,3',4',6-Pentachlorobiphenyl (PCB-110)	SW8270C	mg/Kg	-	-	629	TI[1]
2,2',3,4',5',6-Hexachlorobiphenyl (PCB-149)	SW8270C	mg/Kg	284	TI[1]	344	TI[1]
2,2',3,3',4,4'-Hexachlorobiphenyl (PCB-128)	SW8270C	mg/Kg	483	TI[1]	-	-
2,3,3',4,4',5-Hexachlorobiphenyl (PCB-156)	SW8270C	mg/Kg	690	TI[1]	-	-
2,2',3,3',6,6'-Hexachlorobiphenyl (PCB-136)	SW8270C	mg/Kg	-	-	2382	TI[1]
2,2'4,4',6-Pentachlorobiphenyl (PCB-100)	SW8270C	mg/Kg	-	-	-	-
2,3,3',4,4',5,5'-Heptachlorobiphenyl	SW8270C	mg/Kg	397	TI[1]	915	TI[1]
2,2',3,3',4,5',6,6'-Octachlorobiphenyl	SW8270C	mg/Kg	-	-	-	-
2,3,3',4,5,6-Hexachlorobiphenyl	SW8270C	mg/Kg	1891	TI[1]	2299	TI[1]
2,2',3,4',5'-Pentachlorobiphenyl	SW8270C	mg/Kg	-	-	-	-
2,2',3,3',4,6,6'-Heptachlorobiphenyl	SW8270C	mg/Kg	-	-	-	-
2,2',3,4',5,5',6-Heptachlorobiphenyl (PCB-187)	SW8270C	mg/Kg	697	TI[1]	-	-
2,3',4,4',5,5'-Hexachlorobiphenyl	SW8270C	mg/Kg	1970	TI[1]	-	-
2,2',3,3',4,5,5',6'-Octachlorobiphenyl	SW8270C	mg/Kg	334	TI[1]	417	TI[1]
2,2',3,4,5,5'-Hexachlorobiphenyl	SW8270C	mg/Kg	1540	TI[1]	-	-
2,2',3,4,5,5',6-Heptachlorobiphenyl (PCB-185)	SW8270C	mg/Kg	403	TI[1]	-	-
2,2',3,4,4',6-Hexachlorobiphenyl	SW8270C	mg/Kg	-	-	-	-
2,3',4,5',6-Pentachlorobiphenyl	SW8270C	mg/Kg	522	TI[1]	-	-
2,2',3,4,4',5,6'-Heptachlorobiphenyl	SW8270C	mg/Kg	-	-	-	-
2,2',4,5,6'-Pentachlorobiphenyl	SW8270C	mg/Kg	488	TI[1]	-	-
2,2',3,4,5,6'-Hexachlorobiphenyl	SW8270C	mg/Kg	-	-	548	TI[1]
2',3,4,5,5'-Pentachlorobiphenyl (PCB-124)	SW8270C	mg/Kg	683	TI[1]	817	TI[1]
2,2',3,4,4',5,6-Heptachlorobiphenyl	SW8270C	mg/Kg	751	TI[1]	-	-
2,2',3,4,4',5,6,6'-Octachlorobiphenyl	SW8270C	mg/Kg	-	-	-	-
2,2',3,4,4',5,6-Heptachlorobiphenyl	SW8270C	mg/Kg	829	TI[1]	-	-

SGS Environmental Services, Inc Data
Metal Waters

Taku Gardens Housing Project									
Fall 2005									
		Location							
		Sample ID	05FTW-TK-MW-04-W		05FTW-TK-MW-1-W		05FTW-TK-MW-2-W		05FTW-TK
		Collection Date	9/22/2005		9/21/2005		9/22/2005		9/22/
		Laboratory	SGSA		SGSA		SGSA		SG
		Lab Sample ID	1056318011		1056318007		1056318003		10563
		QC Type	CS		CS		CS		C
Analyte	**Method**	**Units**							
Arsenic	SW6020	µg/L	23.7	[10]	11.7	[10]	19.9	[10]	16.9
Barium	SW6020	µg/L	94.7	[3]	117	[3]	94.5	[3]	125
Cadmium	SW6020	µg/L	ND	[2]	ND	[2]	ND	[2]	ND
Chromium	SW6020	µg/L	10.7	[4]	14.3	[4]	12.2	[4]	13.6
Lead	SW6020	µg/L	ND	[1]	ND	[1]	ND	[1]	ND
Selenium	SW6020	µg/L	ND	[10]	ND	[10]	ND	[10]	ND
Silver	SW6020	µg/L	ND	[2]	ND	[2]	ND	[2]	ND
Aluminum	SW6020	µg/L	85	[100] J	ND	[100]	ND	[100]	70
Antimony	SW6020	µg/L	ND	[1]	ND	[1]	ND	[1]	ND
Beryllium	SW6020	µg/L	ND	[1]	ND	[1]	ND	[1]	ND
Bismuth	SW6020	µg/L	ND	[2]	ND	[2]	ND	[2]	ND
Calcium	SW6020	µg/L	ND	[5000]	104000	[5000]	74100	[5000]	55400
Cobalt	SW6020	µg/L	0.368	[1] J	3.91	[1]	0.364	[1] J	0.859
Copper	SW6020	µg/L	ND	[6]	ND	[6]	ND	[6]	ND
Iron	SW6020	µg/L	18000	[1000]	11500	[1000]	18200	[1000]	8860
Magnesium	SW6020	µg/L	36800	[1000]	23700	[1000]	36900	[1000]	15800
Manganese	SW6020	µg/L	1040	[2]	1080	[2]	1070	[2]	518
Molybdenum	SW6020	µg/L	ND	[5]	4.85	[5] J	1.61	[5] J	ND
Nickel	SW6020	µg/L	4.15	[2]	8.98	[2]	4.14	[2]	3.52
Phosphorus, Total (as P)	SW6020	µg/L	ND	[500]	296	[500] J	ND	[500]	ND
Potassium	SW6020	µg/L	5510	[1000]	4790	[1000]	5470	[1000]	3680
Sodium	SW6020	µg/L	6540	[1000]	5720	[1000]	6650	[1000]	4980
Thallium	SW6020	µg/L	ND	[1]	ND	[1]	ND	[1]	ND
Vanadium	SW6020	µg/L	ND	[20]	ND	[20]	ND	[20]	ND
Zinc	SW6020	µg/L	11.5	[25] J	706	[25]	11.4	[25] J	ND
Mercury	SW7470A	µg/L	ND	[0.2]	ND	[0.2]	ND	[0.2]	ND

SGS Environmental Services, Inc Data
Metal Waters

Taku Gardens Housing Project			
Fall 2005			
		Location	
		Sample ID	-MW-3-W
		Collection Date	2005
		Laboratory	SA
		Lab Sample ID	18009
		QC Type	S
Analyte	**Method**	**Units**	
Arsenic	SW6020	µg/L	[10]
Barium	SW6020	µg/L	[3]
Cadmium	SW6020	µg/L	[2]
Chromium	SW6020	µg/L	[4]
Lead	SW6020	µg/L	[1]
Selenium	SW6020	µg/L	[10]
Silver	SW6020	µg/L	[2]
Aluminum	SW6020	µg/L	[100] J
Antimony	SW6020	µg/L	[1]
Beryllium	SW6020	µg/L	[1]
Bismuth	SW6020	µg/L	[2]
Calcium	SW6020	µg/L	[1000]
Cobalt	SW6020	µg/L	[1] J
Copper	SW6020	µg/L	[6]
Iron	SW6020	µg/L	[1000]
Magnesium	SW6020	µg/L	[1000]
Manganese	SW6020	µg/L	[2]
Molybdenum	SW6020	µg/L	[5]
Nickel	SW6020	µg/L	[2]
Phosphorus, Total (as P)	SW6020	µg/L	[500]
Potassium	SW6020	µg/L	[1000]
Sodium	SW6020	µg/L	[1000]
Thallium	SW6020	µg/L	[1]
Vanadium	SW6020	µg/L	[20]
Zinc	SW6020	µg/L	[25]
Mercury	SW7470A	µg/L	[0.2]

SGS Environmental Services, Inc Data
Metal Waters

Taku Gardens Housing Project									
Fall 2005									
		Location							
		Sample ID	05FTW-TK-TW-1-W		05FTW-TK-TW-2-W		05FTW-TK-TW-3-W		05FTW-TI
		Collection Date	9/20/2005		9/20/2005		9/20/2005		9/20/
		Laboratory	SGSA		SGSA		SGSA		SG
		Lab Sample ID	1056218003		1056218001		1056237004		10562
		QC Type	CS		CS		CS		C
Analyte	**Method**	**Units**							
Arsenic	SW6020	µg/L	16.1	[10]	9.36	[10] J	4.98	[10] J	23.2
Barium	SW6020	µg/L	206	[3]	302	[3]	224	[3]	274
Cadmium	SW6020	µg/L	1.22	[2] J	1.6	[2] J	1.26	[2] J	1.18
Chromium	SW6020	µg/L	6.45	[4] (NDR-B)	10.4	[4] (NDR-B)	10.3	[4] (NDR-B)	8.04
Lead	SW6020	µg/L	2.66	[1]	7.53	[1]	4.27	[1]	3.43
Selenium	SW6020	µg/L	9.46	[10] J	9.61	[10] J	3.8	[10] J	7.12
Silver	SW6020	µg/L	ND	[2]	ND	[2]	ND	[2]	ND
Aluminum	SW6020	µg/L	5770	[400]	7100	[400]	6490	[400]	4260
Antimony	SW6020	µg/L	0.59	[1] J	1.42	[1]	0.378	[1] J	0.325
Beryllium	SW6020	µg/L	ND	[1]	ND	[1]	ND	[1]	ND
Bismuth	SW6020	µg/L	ND	[2]	1.77	[2] J	ND	[2]	ND
Calcium	SW6020	µg/L	61300	[4000]	88100	[4000]	54300	[1000]	61700
Cobalt	SW6020	µg/L	4.17	[1]	7.91	[1]	3.07	[1]	3.7
Copper	SW6020	µg/L	8.52	[6]	18.1	[6]	15.6	[6]	10.3
Iron	SW6020	µg/L	11400	[1000]	11900	[1000]	10900	[1000]	15800
Magnesium	SW6020	µg/L	16700	[1000]	22200	[1000]	15700	[1000]	18100
Manganese	SW6020	µg/L	492	[2]	603	[2]	737	[2]	724
Molybdenum	SW6020	µg/L	6.56	[5]	10.3	[5]	2.61	[5] J	3.07
Nickel	SW6020	µg/L	11	[2]	25	[2]	10.7	[2]	12.4
Phosphorus, Total (as P)	SW6020	µg/L	ND	[500]	557	[500]	349	[500] J	432
Potassium	SW6020	µg/L	5400	[1000]	6000	[1000]	4370	[1000]	5690
Sodium	SW6020	µg/L	5770	[1000]	6090	[1000]	5510	[1000]	7910
Thallium	SW6020	µg/L	ND	[1]	0.607	[1] J	ND	[1]	ND
Vanadium	SW6020	µg/L	15.6	[20] J	21.1	[20]	18.9	[20] J	23.6
Zinc	SW6020	µg/L	15.4	[25] J	27.6	[25]	20.9	[25] J	14.8
Mercury	SW7470A	µg/L	-	-	-	-	-	-	-

SGS Environmental Services, Inc Data
Metal Waters

Taku Gardens Housing Project			
Fall 2005			
		Location	
		Sample ID	-TW-4-W
		Collection Date	2005
		Laboratory	SA
		Lab Sample ID	37002
		QC Type	S
Analyte	**Method**	**Units**	
Arsenic	SW6020	µg/L	[10]
Barium	SW6020	µg/L	[3]
Cadmium	SW6020	µg/L	[2] J
Chromium	SW6020	µg/L	[4] (NDR-B)
Lead	SW6020	µg/L	[1]
Selenium	SW6020	µg/L	[10] J
Silver	SW6020	µg/L	[2]
Aluminum	SW6020	µg/L	[100]
Antimony	SW6020	µg/L	[1] J
Beryllium	SW6020	µg/L	[1]
Bismuth	SW6020	µg/L	[2]
Calcium	SW6020	µg/L	[4000]
Cobalt	SW6020	µg/L	[1]
Copper	SW6020	µg/L	[6]
Iron	SW6020	µg/L	[1000]
Magnesium	SW6020	µg/L	[1000]
Manganese	SW6020	µg/L	[2]
Molybdenum	SW6020	µg/L	[5] J
Nickel	SW6020	µg/L	[2]
Phosphorus, Total (as P)	SW6020	µg/L	[500] J
Potassium	SW6020	µg/L	[1000]
Sodium	SW6020	µg/L	[1000]
Thallium	SW6020	µg/L	[1]
Vanadium	SW6020	µg/L	[20]
Zinc	SW6020	µg/L	[25] J
Mercury	SW7470A	µg/L	-

SGS Environmental Services, Inc Data
Metal Waters

Taku Gardens Housing Project									
Fall 2005									
		Location							
		Sample ID	05FTW-TK-TW-5-W		05FTW-TK-TW-6-W		05FTW-TK-TW-7-W		05FTW-TI
		Collection Date	9/21/2005		9/21/2005		9/21/2005		9/21/
		Laboratory	SGSA		SGSA		SGSA		SG
		Lab Sample ID	1056237003		1056318001		1056237001		10563
		QC Type	CS		CS		CS		C
Analyte	**Method**	**Units**							
Arsenic	SW6020	µg/L	18.3	[10]	18.9	[10]	13.6	[10]	17.3
Barium	SW6020	µg/L	97.1	[3]	104	[3]	79.7	[3]	101
Cadmium	SW6020	µg/L	1.18	[2] J	ND	[2]	1.09	[2] J	ND
Chromium	SW6020	µg/L	1.93	[4] J (NDRL-B)	12	[4]	3.29	[4] J (NDRL-B)	14.1
Lead	SW6020	µg/L	0.398	[1] J	ND	[1]	0.661	[1] J	ND
Selenium	SW6020	µg/L	6.09	[10] J	ND	[10]	3.82	[10] J	ND
Silver	SW6020	µg/L	ND	[2]	ND	[2]	ND	[2]	ND
Aluminum	SW6020	µg/L	116	[100]	86.7	[100] J	222	[100]	136
Antimony	SW6020	µg/L	ND	[1]	ND	[1]	ND	[1]	ND
Beryllium	SW6020	µg/L	ND	[1]	ND	[1]	ND	[1]	ND
Bismuth	SW6020	µg/L	ND	[2]	ND	[2]	ND	[2]	ND
Calcium	SW6020	µg/L	67000	[4000]	74700	[5000]	134000	[20000]	80000
Cobalt	SW6020	µg/L	1.18	[1]	2.19	[1]	2.28	[1]	1.94
Copper	SW6020	µg/L	ND	[6]	ND	[6]	ND	[6]	ND
Iron	SW6020	µg/L	12700	[1000]	12200	[1000]	19600	[1000]	11700
Magnesium	SW6020	µg/L	20400	[1000]	23700	[1000]	55000	[1000]	22900
Manganese	SW6020	µg/L	550	[2]	1070	[2]	1600	[2]	1030
Molybdenum	SW6020	µg/L	2.88	[5] J	1.96	[5] J	3.06	[5] J	1.61
Nickel	SW6020	µg/L	5.61	[2]	4.9	[2]	9.08	[2]	4.91
Phosphorus, Total (as P)	SW6020	µg/L	ND	[500]	ND	[500]	ND	[500]	ND
Potassium	SW6020	µg/L	4310	[1000]	4760	[1000]	3710	[1000]	4470
Sodium	SW6020	µg/L	6000	[1000]	6140	[1000]	6520	[1000]	5760
Thallium	SW6020	µg/L	ND	[1]	ND	[1]	ND	[1]	ND
Vanadium	SW6020	µg/L	6.88	[20] J	ND	[20]	8.71	[20] J	ND
Zinc	SW6020	µg/L	ND	[25]	ND	[25]	ND	[25]	ND
Mercury	SW7470A	µg/L	-	-	ND	[0.2]	-	-	ND

SGS Environmental Services, Inc Data
Metal Waters

Taku Gardens Housing Project			
Fall 2005			
		Location	
		Sample ID	-TW-8-W
		Collection Date	2005
		Laboratory	SA
		Lab Sample ID	18005
		QC Type	S
Analyte	**Method**	**Units**	
Arsenic	SW6020	µg/L	[10]
Barium	SW6020	µg/L	[3]
Cadmium	SW6020	µg/L	[2]
Chromium	SW6020	µg/L	[4]
Lead	SW6020	µg/L	[1]
Selenium	SW6020	µg/L	[10]
Silver	SW6020	µg/L	[2]
Aluminum	SW6020	µg/L	[100]
Antimony	SW6020	µg/L	[1]
Beryllium	SW6020	µg/L	[1]
Bismuth	SW6020	µg/L	[2]
Calcium	SW6020	µg/L	[5000]
Cobalt	SW6020	µg/L	[1]
Copper	SW6020	µg/L	[6]
Iron	SW6020	µg/L	[1000]
Magnesium	SW6020	µg/L	[1000]
Manganese	SW6020	µg/L	[2]
Molybdenum	SW6020	µg/L	[5] J
Nickel	SW6020	µg/L	[2]
Phosphorus, Total (as P)	SW6020	µg/L	[500]
Potassium	SW6020	µg/L	[1000]
Sodium	SW6020	µg/L	[1000]
Thallium	SW6020	µg/L	[1]
Vanadium	SW6020	µg/L	[20]
Zinc	SW6020	µg/L	[25]
Mercury	SW7470A	µg/L	[0.2]

SGS Environmental Services, Inc Data
PCB Wipes

Taku Gardens Housing Project										
Fall 2005										
		Location								
		Sample ID	05FTW-A50-Fence-W		05FTW-ARC-8080-W		05FTW-ARC-8081-W		05FTW-ARC-8082-W	
		Collection Date	9/1/2005		9/14/2005		9/13/2005		9/12/2005	
		Laboratory	SGSA		SGSA		SGSA		SGSA	
		Lab Sample ID	1055734005		1056074003		1055989004		1055949044	
		QC Type	CS		CS		CS		CS	
Analyte	**Method**	**Units**								
PCB-1016 (Aroclor 1016)	SW8082	µg/WIPE	ND	[1]	ND	[1]	ND	[1]	ND	[1]
PCB-1221 (Aroclor 1221)	SW8082	µg/WIPE	ND	[1]	ND	[1]	ND	[1]	ND	[1]
PCB-1232 (Aroclor 1232)	SW8082	µg/WIPE	ND	[1]	ND	[1]	ND	[1]	ND	[1]
PCB-1242 (Aroclor 1242)	SW8082	µg/WIPE	ND	[1]	ND	[1]	ND	[1]	ND	[1]
PCB-1248 (Aroclor 1248)	SW8082	µg/WIPE	ND	[1]	ND	[1]	ND	[1]	ND	[1]
PCB-1254 (Aroclor 1254)	SW8082	µg/WIPE	ND	[1]	ND	[1]	ND	[1]	ND	[1]
PCB-1260 (Aroclor 1260)	SW8082	µg/WIPE	ND	[1]	ND	[1]	ND	[1]	ND	[1]

SGS Environmental Services, Inc Data
PCB Wipes

Taku Gardens Housing Project										
Fall 2005										
		Location								
		Sample ID	05FTW-ARC5-63-W		05FTW-ARC8079-W		05FTW-ARC8082-W		05FTW-BOM-11172-W	
		Collection Date	9/3/2005		9/2/2005		9/2/2005		9/14/2005	
		Laboratory	SGSA		SGSA		SGSA		SGSA	
		Lab Sample ID	1055765047		1055765005		1055765006		1056074001	
		QC Type	CS		CS		CS		CS	
Analyte	**Method**	**Units**								
PCB-1016 (Aroclor 1016)	SW8082	µg/WIPE	ND	[1]	ND	[1]	ND	[1]	ND	[1]
PCB-1221 (Aroclor 1221)	SW8082	µg/WIPE	ND	[1]	ND	[1]	ND	[1]	ND	[1]
PCB-1232 (Aroclor 1232)	SW8082	µg/WIPE	ND	[1]	ND	[1]	ND	[1]	ND	[1]
PCB-1242 (Aroclor 1242)	SW8082	µg/WIPE	ND	[1]	ND	[1]	ND	[1]	ND	[1]
PCB-1248 (Aroclor 1248)	SW8082	µg/WIPE	ND	[1]	ND	[1]	ND	[1]	ND	[1]
PCB-1254 (Aroclor 1254)	SW8082	µg/WIPE	ND	[1]	ND	[1]	ND	[1]	ND	[1]
PCB-1260 (Aroclor 1260)	SW8082	µg/WIPE	ND	[1]	ND	[1]	ND	[1]	ND	[1]

SGS Environmental Services, Inc Data
PCB Wipes

Taku Gardens Housing Project										
Fall 2005										
		Location								
		Sample ID	05FTW-BOM-1135-W		05FTW-CMP-1011-W		05FTW-CRE-080-W		05FTW-CRE11-378-W	
		Collection Date	9/14/2005		9/14/2005		9/14/2005		9/4/2005	
		Laboratory	SGSA		SGSA		SGSA		SGSA	
		Lab Sample ID	1056074002		1056074012		1056074018		1055767002	
		QC Type	CS		CS		CS		CS	
Analyte	**Method**	**Units**								
PCB-1016 (Aroclor 1016)	SW8082	µg/WIPE	ND	[1]	ND	[1]	ND	[1]	ND	[1]
PCB-1221 (Aroclor 1221)	SW8082	µg/WIPE	ND	[1]	ND	[1]	ND	[1]	ND	[1]
PCB-1232 (Aroclor 1232)	SW8082	µg/WIPE	ND	[1]	ND	[1]	ND	[1]	ND	[1]
PCB-1242 (Aroclor 1242)	SW8082	µg/WIPE	ND	[1]	ND	[1]	ND	[1]	ND	[1]
PCB-1248 (Aroclor 1248)	SW8082	µg/WIPE	ND	[1]	ND	[1]	ND	[1]	ND	[1]
PCB-1254 (Aroclor 1254)	SW8082	µg/WIPE	ND	[1]	ND	[1]	ND	[1]	ND	[1]
PCB-1260 (Aroclor 1260)	SW8082	µg/WIPE	ND	[1]	ND	[1]	ND	[1]	ND	[1]

SGS Environmental Services, Inc Data
PCB Wipes

Taku Gardens Housing Project										
Fall 2005										
		Location								
		Sample ID	05FTW-CRE11-397-W		05FTW-CRE11-402-W		05FTW-CRE1109A-W		05FTW-CRE1109B-W	
		Collection Date	9/2/2005		9/2/2005		9/2/2005		9/2/2005	
		Laboratory	SGSA		SGSA		SGSA		SGSA	
		Lab Sample ID	1055765015		1055765010		1055765003		1055765017	
		QC Type	CS		CS		CS		CS	
Analyte	**Method**	**Units**								
PCB-1016 (Aroclor 1016)	SW8082	µg/WIPE	ND	[1]	ND	[1]	ND	[1]	ND	[1]
PCB-1221 (Aroclor 1221)	SW8082	µg/WIPE	ND	[1]	ND	[1]	ND	[1]	ND	[1]
PCB-1232 (Aroclor 1232)	SW8082	µg/WIPE	ND	[1]	ND	[1]	ND	[1]	ND	[1]
PCB-1242 (Aroclor 1242)	SW8082	µg/WIPE	ND	[1]	ND	[1]	ND	[1]	ND	[1]
PCB-1248 (Aroclor 1248)	SW8082	µg/WIPE	ND	[1]	ND	[1]	ND	[1]	ND	[1]
PCB-1254 (Aroclor 1254)	SW8082	µg/WIPE	ND	[1]	ND	[1]	ND	[1]	ND	[1]
PCB-1260 (Aroclor 1260)	SW8082	µg/WIPE	ND	[1]	ND	[1]	ND	[1]	ND	[1]

SGS Environmental Services, Inc Data
PCB Wipes

Taku Gardens Housing Project										
Fall 2005										
		Location								
		Sample ID	05FTW-CRE176356-W		05FTW-CRE9923-W		05FTW-CRL817-W		05FTW-EHR967-W	
		Collection Date	9/4/2005		9/3/2005		9/3/2005		9/3/2005	
		Laboratory	SGSA		SGSA		SGSA		SGSA	
		Lab Sample ID	1055767004		1055765041		1055765050		1055765049	
		QC Type	CS		CS		CS		CS	
Analyte	**Method**	**Units**								
PCB-1016 (Aroclor 1016)	SW8082	µg/WIPE	ND	[1]	ND	[1]	ND	[1]	ND	[1]
PCB-1221 (Aroclor 1221)	SW8082	µg/WIPE	ND	[1]	ND	[1]	ND	[1]	ND	[1]
PCB-1232 (Aroclor 1232)	SW8082	µg/WIPE	ND	[1]	ND	[1]	ND	[1]	ND	[1]
PCB-1242 (Aroclor 1242)	SW8082	µg/WIPE	ND	[1]	ND	[1]	ND	[1]	ND	[1]
PCB-1248 (Aroclor 1248)	SW8082	µg/WIPE	ND	[1]	ND	[1]	ND	[1]	ND	[1]
PCB-1254 (Aroclor 1254)	SW8082	µg/WIPE	ND	[1]	ND	[1]	ND	[1]	ND	[1]
PCB-1260 (Aroclor 1260)	SW8082	µg/WIPE	ND	[1]	ND	[1]	ND	[1]	ND	[1]

SGS Environmental Services, Inc Data
PCB Wipes

Taku Gardens Housing Project										
Fall 2005										
		Location								
		Sample ID	05FTW-EX120-W		05FTW-FEL488-215-W		05FTW-FRK-0966-W		05FTW-FRK-09907-W	
		Collection Date	9/2/2005		9/2/2005		9/7/2005		9/7/2005	
		Laboratory	SGSA		SGSA		SGSA		SGSA	
		Lab Sample ID	1055765007		1055765019		1055849034		1055849036	
		QC Type	CS		CS		CS		CS	
Analyte	**Method**	**Units**								
PCB-1016 (Aroclor 1016)	SW8082	µg/WIPE	ND	[1]	ND	[1]	ND	[1]	ND	[1]
PCB-1221 (Aroclor 1221)	SW8082	µg/WIPE	ND	[1]	ND	[1]	ND	[1]	ND	[1]
PCB-1232 (Aroclor 1232)	SW8082	µg/WIPE	ND	[1]	ND	[1]	ND	[1]	ND	[1]
PCB-1242 (Aroclor 1242)	SW8082	µg/WIPE	ND	[1]	ND	[1]	ND	[1]	ND	[1]
PCB-1248 (Aroclor 1248)	SW8082	µg/WIPE	ND	[1]	ND	[1]	ND	[1]	ND	[1]
PCB-1254 (Aroclor 1254)	SW8082	µg/WIPE	ND	[1]	ND	[1]	ND	[1]	ND	[1]
PCB-1260 (Aroclor 1260)	SW8082	µg/WIPE	ND	[1]	ND	[1]	ND	[1]	ND	[1]

SGS Environmental Services, Inc Data
PCB Wipes

Taku Gardens Housing Project										
Fall 2005										
		Location								
		Sample ID	05FTW-FRK-5-39-W		05FTW-FRK-8032-W		05FTW-FRK184675-W		05FTW-FRK4391-W	
		Collection Date	9/12/2005		9/2/2005		9/2/2005		9/3/2005	
		Laboratory	SGSA		SGSA		SGSA		SGSA	
		Lab Sample ID	1055949045		1055765022		1055765021		1055765037	
		QC Type	CS		CS		CS		CS	
Analyte	**Method**	**Units**								
PCB-1016 (Aroclor 1016)	SW8082	µg/WIPE	ND	[1]	ND	[1]	ND	[1]	ND	[1]
PCB-1221 (Aroclor 1221)	SW8082	µg/WIPE	ND	[1]	ND	[1]	ND	[1]	ND	[1]
PCB-1232 (Aroclor 1232)	SW8082	µg/WIPE	ND	[1]	ND	[1]	ND	[1]	ND	[1]
PCB-1242 (Aroclor 1242)	SW8082	µg/WIPE	ND	[1]	ND	[1]	ND	[1]	ND	[1]
PCB-1248 (Aroclor 1248)	SW8082	µg/WIPE	ND	[1]	ND	[1]	ND	[1]	ND	[1]
PCB-1254 (Aroclor 1254)	SW8082	µg/WIPE	ND	[1]	ND	[1]	ND	[1]	ND	[1]
PCB-1260 (Aroclor 1260)	SW8082	µg/WIPE	ND	[1]	ND	[1]	ND	[1]	ND	[1]

SGS Environmental Services, Inc Data
PCB Wipes

Taku Gardens Housing Project										
Fall 2005										
		Location								
		Sample ID	05FTW-FRK5-39-W		05FTW-FRK5-63-W		05FTW-FRK9908-W		05FTW-GEN-2230-W	
		Collection Date	9/2/2005		9/3/2005		9/4/2005		9/14/2005	
		Laboratory	SGSA		SGSA		SGSA		SGSA	
		Lab Sample ID	1055765004		1055765046		1055767013		1056074010	
		QC Type	CS		CS		CS		CS	
Analyte	**Method**	**Units**								
PCB-1016 (Aroclor 1016)	SW8082	µg/WIPE	ND	[1]	ND	[1]	ND	[1]	ND	[1]
PCB-1221 (Aroclor 1221)	SW8082	µg/WIPE	ND	[1]	ND	[1]	ND	[1]	ND	[1]
PCB-1232 (Aroclor 1232)	SW8082	µg/WIPE	ND	[1]	ND	[1]	ND	[1]	ND	[1]
PCB-1242 (Aroclor 1242)	SW8082	µg/WIPE	ND	[1]	ND	[1]	ND	[1]	ND	[1]
PCB-1248 (Aroclor 1248)	SW8082	µg/WIPE	ND	[1]	ND	[1]	ND	[1]	ND	[1]
PCB-1254 (Aroclor 1254)	SW8082	µg/WIPE	ND	[1]	ND	[1]	ND	[1]	ND	[1]
PCB-1260 (Aroclor 1260)	SW8082	µg/WIPE	ND	[1]	ND	[1]	ND	[1]	ND	[1]

SGS Environmental Services, Inc Data
PCB Wipes

Taku Gardens Housing Project										
Fall 2005										
		Location								
		Sample ID	05FTW-GEN07-029-W		05FTW-GEN9402-W		05FTW-HE9104-W		05FTW-HON-1-W	
		Collection Date	9/3/2005		9/3/2005		9/3/2005		9/13/2005	
		Laboratory	SGSA		SGSA		SGSA		SGSA	
		Lab Sample ID	1055765031		1055765044		1055765052		1055989011	
		QC Type	CS		CS		CS		CS	
Analyte	**Method**	**Units**								
PCB-1016 (Aroclor 1016)	SW8082	µg/WIPE	ND	[1]	ND	[1]	ND	[1]	ND	[1]
PCB-1221 (Aroclor 1221)	SW8082	µg/WIPE	ND	[1]	ND	[1]	ND	[1]	ND	[1]
PCB-1232 (Aroclor 1232)	SW8082	µg/WIPE	ND	[1]	ND	[1]	ND	[1]	ND	[1]
PCB-1242 (Aroclor 1242)	SW8082	µg/WIPE	ND	[1]	ND	[1]	ND	[1]	ND	[1]
PCB-1248 (Aroclor 1248)	SW8082	µg/WIPE	ND	[1]	ND	[1]	ND	[1]	ND	[1]
PCB-1254 (Aroclor 1254)	SW8082	µg/WIPE	ND	[1]	ND	[1]	ND	[1]	ND	[1]
PCB-1260 (Aroclor 1260)	SW8082	µg/WIPE	ND	[1]	ND	[1]	ND	[1]	ND	[1]

SGS Environmental Services, Inc Data
PCB Wipes

Taku Gardens Housing Project										
Fall 2005										
		Location								
		Sample ID	05FTW-MNC-2-W		05FTW-MNL-1-W		05FTW-NWA52-Fence-W		05FTW-OEN-547-W	
		Collection Date	9/14/2005		9/14/2005		9/1/2005		9/14/2005	
		Laboratory	SGSA		SGSA		SGSA		SGSA	
		Lab Sample ID	1056074009		1056074007		1055734006		1056074006	
		QC Type	CS		CS		CS		CS	
Analyte	**Method**	**Units**								
PCB-1016 (Aroclor 1016)	SW8082	µg/WIPE	ND	[1]	ND	[1]	ND	[1]	ND	[1]
PCB-1221 (Aroclor 1221)	SW8082	µg/WIPE	ND	[1]	ND	[1]	ND	[1]	ND	[1]
PCB-1232 (Aroclor 1232)	SW8082	µg/WIPE	ND	[1]	ND	[1]	ND	[1]	ND	[1]
PCB-1242 (Aroclor 1242)	SW8082	µg/WIPE	ND	[1]	ND	[1]	ND	[1]	ND	[1]
PCB-1248 (Aroclor 1248)	SW8082	µg/WIPE	ND	[1]	ND	[1]	ND	[1]	ND	[1]
PCB-1254 (Aroclor 1254)	SW8082	µg/WIPE	ND	[1]	ND	[1]	ND	[1]	ND	[1]
PCB-1260 (Aroclor 1260)	SW8082	µg/WIPE	ND	[1]	ND	[1]	ND	[1]	ND	[1]

SGS Environmental Services, Inc Data
PCB Wipes

Taku Gardens Housing Project									
Fall 2005									
		Location							
		Sample ID	05-FTW-PLG-01-W		05-FTW-PLG-02-W		05-FTW-PLG-03-W		05-FTW-F
		Collection Date	8/26/2005		8/26/2005		8/26/2005		8/26/
		Laboratory	SGSA		SGSA		SGSA		SG
		Lab Sample ID	1055381001		1055381002		1055381003		10553
		QC Type	CS		CS		CS		C
Analyte	**Method**	**Units**							
PCB-1016 (Aroclor 1016)	SW8082	µg/WIPE	ND	[1]	ND	[1]	ND	[1]	ND
PCB-1221 (Aroclor 1221)	SW8082	µg/WIPE	ND	[1]	ND	[1]	ND	[1]	ND
PCB-1232 (Aroclor 1232)	SW8082	µg/WIPE	ND	[1]	ND	[1]	ND	[1]	ND
PCB-1242 (Aroclor 1242)	SW8082	µg/WIPE	ND	[1]	ND	[1]	ND	[1]	ND
PCB-1248 (Aroclor 1248)	SW8082	µg/WIPE	ND	[1]	ND	[1]	ND	[1]	ND
PCB-1254 (Aroclor 1254)	SW8082	µg/WIPE	ND	[1]	ND	[1]	ND	[1]	ND
PCB-1260 (Aroclor 1260)	SW8082	µg/WIPE	ND	[1]	ND	[1]	ND	[1]	ND

SGS Environmental Services, Inc Data
PCB Wipes

Taku Gardens Housing Project			
Fall 2005			
		Location	
		Sample ID	LG-04-W
		Collection Date	2005
		Laboratory	SA
		Lab Sample ID	81004
		QC Type	S
Analyte	**Method**	**Units**	
PCB-1016 (Aroclor 1016)	SW8082	µg/WIPE	[1]
PCB-1221 (Aroclor 1221)	SW8082	µg/WIPE	[1]
PCB-1232 (Aroclor 1232)	SW8082	µg/WIPE	[1]
PCB-1242 (Aroclor 1242)	SW8082	µg/WIPE	[1]
PCB-1248 (Aroclor 1248)	SW8082	µg/WIPE	[1]
PCB-1254 (Aroclor 1254)	SW8082	µg/WIPE	[1]
PCB-1260 (Aroclor 1260)	SW8082	µg/WIPE	[1]

SGS Environmental Services, Inc Data
PCB Wipes

Taku Gardens Housing Project						
Fall 2005						
		Location				
		Sample ID	05FTW-25342H-W		05FTW-2874CL-W	
		Collection Date	9/3/2005		9/3/2005	
		Laboratory	SGSA		SGSA	
		Lab Sample ID	1055765053		1055765051	
		QC Type	CS		CS	
Analyte	**Method**	**Units**				
PCB-1016 (Aroclor 1016)	SW8082	µg/WIPE	ND	[1]	ND	[1]
PCB-1221 (Aroclor 1221)	SW8082	µg/WIPE	ND	[1]	ND	[1]
PCB-1232 (Aroclor 1232)	SW8082	µg/WIPE	ND	[1]	ND	[1]
PCB-1242 (Aroclor 1242)	SW8082	µg/WIPE	ND	[1]	ND	[1]
PCB-1248 (Aroclor 1248)	SW8082	µg/WIPE	ND	[1]	ND	[1]
PCB-1254 (Aroclor 1254)	SW8082	µg/WIPE	ND	[1]	ND	[1]
PCB-1260 (Aroclor 1260)	SW8082	µg/WIPE	ND	[1]	ND	[1]

SGS Environmental Services, Inc Data
PCB Soils

Taku Gardens Housing Project									
Fall 2005									
		Location							
		Sample ID	05-FTW-A52-N13-0-24-SO		05-FTW-A52-N15-0-48-SO		05-FTW-A52-NE11-48-72-SO		05-FTW-A52-N
		Collection Date	8/27/2005		8/27/2005		8/27/2005		8/27/
		Laboratory	SGSA		SGSA		SGSA		SG
		Lab Sample ID	1055532018		1055532020		1055532016		10555
		QC Type	CS		CS		CS		C
Analyte	**Method**	**Units**							
PCB-1016 (Aroclor 1016)	SW8082	µg/kg	ND	[62]	ND	[58.7]	ND	[59.7]	ND
PCB-1221 (Aroclor 1221)	SW8082	µg/kg	ND	[62]	ND	[58.7]	ND	[59.7]	ND
PCB-1232 (Aroclor 1232)	SW8082	µg/kg	ND	[62]	ND	[58.7]	ND	[59.7]	ND
PCB-1242 (Aroclor 1242)	SW8082	µg/kg	ND	[62]	ND	[58.7]	ND	[59.7]	ND
PCB-1248 (Aroclor 1248)	SW8082	µg/kg	ND	[62]	ND	[58.7]	ND	[59.7]	ND
PCB-1254 (Aroclor 1254)	SW8082	µg/kg	ND	[62]	ND	[58.7]	ND	[59.7]	ND
PCB-1260 (Aroclor 1260)	SW8082	µg/kg	122	[62]	12300	[1170]	35700	[2990]	658

SGS Environmental Services, Inc Data
PCB Soils

Taku Gardens Housing Project			
Fall 2005			
		Location	
		Sample ID	E12-72-96-SO
		Collection Date	2005
		Laboratory	SA
		Lab Sample ID	32017
		QC Type	S
Analyte	**Method**	**Units**	
PCB-1016 (Aroclor 1016)	SW8082	µg/kg	[54.6]
PCB-1221 (Aroclor 1221)	SW8082	µg/kg	[54.6]
PCB-1232 (Aroclor 1232)	SW8082	µg/kg	[54.6]
PCB-1242 (Aroclor 1242)	SW8082	µg/kg	[54.6]
PCB-1248 (Aroclor 1248)	SW8082	µg/kg	[54.6]
PCB-1254 (Aroclor 1254)	SW8082	µg/kg	[54.6]
PCB-1260 (Aroclor 1260)	SW8082	µg/kg	[54.6]

SGS Environmental Services, Inc Data
PCB Soils

Taku Gardens Housing Project									
Fall 2005									
		Location							
		Sample ID	05-FTW-A52-NE5-0-24-SO		05-FTW-A52-NE7-0-24-SO		05-FTW-A52-NE9-0-24-SO		05-FTW-A52-
		Collection Date	8/27/2005		8/27/2005		8/27/2005		8/27/
		Laboratory	SGSA		SGSA		SGSA		SG
		Lab Sample ID	1055532009		1055532011		1055532014		10555
		QC Type	CS		CS		CS		C
Analyte	**Method**	**Units**							
PCB-1016 (Aroclor 1016)	SW8082	µg/kg	ND	[56.5]	ND	[55.7]	ND	[56.7]	ND
PCB-1221 (Aroclor 1221)	SW8082	µg/kg	ND	[56.5]	ND	[55.7]	ND	[56.7]	ND
PCB-1232 (Aroclor 1232)	SW8082	µg/kg	ND	[56.5]	ND	[55.7]	ND	[56.7]	ND
PCB-1242 (Aroclor 1242)	SW8082	µg/kg	ND	[56.5]	ND	[55.7]	ND	[56.7]	ND
PCB-1248 (Aroclor 1248)	SW8082	µg/kg	ND	[56.5]	ND	[55.7]	ND	[56.7]	ND
PCB-1254 (Aroclor 1254)	SW8082	µg/kg	ND	[56.5]	ND	[55.7]	ND	[56.7]	ND
PCB-1260 (Aroclor 1260)	SW8082	µg/kg	926	[56.5]	4,830,000	[557000] (J-S)	737	[56.7]	30.8

SGS Environmental Services, Inc Data
PCB Soils

Taku Gardens Housing Project			
Fall 2005			
		Location	
		Sample ID	NW3-0-24-SO
		Collection Date	2005
		Laboratory	SA
		Lab Sample ID	32007
		QC Type	S
Analyte	**Method**	**Units**	
PCB-1016 (Aroclor 1016)	SW8082	µg/kg	[57.7]
PCB-1221 (Aroclor 1221)	SW8082	µg/kg	[57.7]
PCB-1232 (Aroclor 1232)	SW8082	µg/kg	[57.7]
PCB-1242 (Aroclor 1242)	SW8082	µg/kg	[57.7]
PCB-1248 (Aroclor 1248)	SW8082	µg/kg	[57.7]
PCB-1254 (Aroclor 1254)	SW8082	µg/kg	[57.7]
PCB-1260 (Aroclor 1260)	SW8082	µg/kg	[57.7] J

SGS Environmental Services, Inc Data
PCB Soils

Taku Gardens Housing Project									
Fall 2005									
		Location							
		Sample ID	05-FTW-A52-S3-0-24-SO		05-FTW-A52-S5-0-24-SO		05-FTW-A52-S7-0-24-SO		05-FTW-A52-
		Collection Date	8/27/2005		8/27/2005		8/27/2005		8/27/
		Laboratory	SGSA		SGSA		SGSA		SG
		Lab Sample ID	1055532001		1055532003		1055532005		10555
		QC Type	CS		CS		CS		C
Analyte	**Method**	**Units**							
PCB-1016 (Aroclor 1016)	SW8082	µg/kg	ND	[58.2]	ND	[59.7]	ND	[53.7]	ND
PCB-1221 (Aroclor 1221)	SW8082	µg/kg	ND	[58.2]	ND	[59.7]	ND	[53.7]	ND
PCB-1232 (Aroclor 1232)	SW8082	µg/kg	ND	[58.2]	ND	[59.7]	ND	[53.7]	ND
PCB-1242 (Aroclor 1242)	SW8082	µg/kg	ND	[58.2]	ND	[59.7]	ND	[53.7]	ND
PCB-1248 (Aroclor 1248)	SW8082	µg/kg	ND	[58.2]	ND	[59.7]	ND	[53.7]	ND
PCB-1254 (Aroclor 1254)	SW8082	µg/kg	ND	[58.2]	ND	[59.7]	ND	[53.7]	ND
PCB-1260 (Aroclor 1260)	SW8082	µg/kg	29	[58.2] J	21.7	[59.7] J	ND	[53.7]	31200

SGS Environmental Services, Inc Data
PCB Soils

Taku Gardens Housing Project			
Fall 2005			
		Location	
		Sample ID	SW9-0-24-SO
		Collection Date	2005
		Laboratory	SA
		Lab Sample ID	32012
		QC Type	S
Analyte	**Method**	**Units**	
PCB-1016 (Aroclor 1016)	SW8082	µg/kg	[53.4]
PCB-1221 (Aroclor 1221)	SW8082	µg/kg	[53.4]
PCB-1232 (Aroclor 1232)	SW8082	µg/kg	[53.4]
PCB-1242 (Aroclor 1242)	SW8082	µg/kg	[53.4]
PCB-1248 (Aroclor 1248)	SW8082	µg/kg	[53.4]
PCB-1254 (Aroclor 1254)	SW8082	µg/kg	[53.4]
PCB-1260 (Aroclor 1260)	SW8082	µg/kg	[2670]

SGS Environmental Services, Inc Data
PCB Soils

Taku Gardens Housing Project									
Fall 2005									
		Location							
		Sample ID	058FTW-A46N2-SO		05FTW A10N1 SO		05FTW A10S2 SO		05FTW A
		Collection Date	9/10/2005		9/6/2005		9/6/2005		9/6/
		Laboratory	SGSA		SGSA		SGSA		SG
		Lab Sample ID	1055922038		1055800004		1055800016		10558
		QC Type	CS		CS		CS		C
Analyte	**Method**	**Units**							
PCB-1016 (Aroclor 1016)	SW8082	µg/kg	ND	[51.5]	ND	[53.5]	ND	[52.5]	ND
PCB-1221 (Aroclor 1221)	SW8082	µg/kg	ND	[51.5]	ND	[53.5]	ND	[52.5]	ND
PCB-1232 (Aroclor 1232)	SW8082	µg/kg	ND	[51.5]	ND	[53.5]	ND	[52.5]	ND
PCB-1242 (Aroclor 1242)	SW8082	µg/kg	ND	[51.5]	ND	[53.5]	ND	[52.5]	ND
PCB-1248 (Aroclor 1248)	SW8082	µg/kg	ND	[51.5]	ND	[53.5]	ND	[52.5]	ND
PCB-1254 (Aroclor 1254)	SW8082	µg/kg	ND	[51.5]	ND	[53.5]	ND	[52.5]	ND
PCB-1260 (Aroclor 1260)	SW8082	µg/kg	ND	[51.5]	ND	[53.5]	ND	[52.5]	ND

SGS Environmental Services, Inc Data
PCB Soils

Taku Gardens Housing Project			
Fall 2005			
		Location	
		Sample ID	12N3 SO
		Collection Date	2005
		Laboratory	SA
		Lab Sample ID	00005
		QC Type	S
Analyte	**Method**	**Units**	
PCB-1016 (Aroclor 1016)	SW8082	µg/kg	[50.2]
PCB-1221 (Aroclor 1221)	SW8082	µg/kg	[50.2]
PCB-1232 (Aroclor 1232)	SW8082	µg/kg	[50.2]
PCB-1242 (Aroclor 1242)	SW8082	µg/kg	[50.2]
PCB-1248 (Aroclor 1248)	SW8082	µg/kg	[50.2]
PCB-1254 (Aroclor 1254)	SW8082	µg/kg	[50.2]
PCB-1260 (Aroclor 1260)	SW8082	µg/kg	[50.2]

SGS Environmental Services, Inc Data
PCB Soils

Taku Gardens Housing Project									
Fall 2005									
		Location							
		Sample ID	05FTW A12S3 SO		05FTW A14N3 SO		05FTW A14S2 SO		05FTW A
		Collection Date	9/6/2005		9/6/2005		9/6/2005		9/6/
		Laboratory	SGSA		SGSA		SGSA		SG
		Lab Sample ID	1055800015		1055800006		1055800014		10558
		QC Type	CS		CS		CS		C
Analyte	**Method**	**Units**							
PCB-1016 (Aroclor 1016)	SW8082	µg/kg	ND	[54.7]	ND	[57.1]	ND	[54.8]	ND
PCB-1221 (Aroclor 1221)	SW8082	µg/kg	ND	[54.7]	ND	[57.1]	ND	[54.8]	ND
PCB-1232 (Aroclor 1232)	SW8082	µg/kg	ND	[54.7]	ND	[57.1]	ND	[54.8]	ND
PCB-1242 (Aroclor 1242)	SW8082	µg/kg	ND	[54.7]	ND	[57.1]	ND	[54.8]	ND
PCB-1248 (Aroclor 1248)	SW8082	µg/kg	ND	[54.7]	ND	[57.1]	ND	[54.8]	ND
PCB-1254 (Aroclor 1254)	SW8082	µg/kg	ND	[54.7]	ND	[57.1]	ND	[54.8]	ND
PCB-1260 (Aroclor 1260)	SW8082	µg/kg	ND	[54.7]	ND	[57.1]	ND	[54.8]	ND

SGS Environmental Services, Inc Data
PCB Soils

Taku Gardens Housing Project			
Fall 2005			
		Location	
		Sample ID	15N3 SO
		Collection Date	2005
		Laboratory	SA
		Lab Sample ID	00021
		QC Type	S
Analyte	**Method**	**Units**	
PCB-1016 (Aroclor 1016)	SW8082	µg/kg	[53.7]
PCB-1221 (Aroclor 1221)	SW8082	µg/kg	[53.7]
PCB-1232 (Aroclor 1232)	SW8082	µg/kg	[53.7]
PCB-1242 (Aroclor 1242)	SW8082	µg/kg	[53.7]
PCB-1248 (Aroclor 1248)	SW8082	µg/kg	[53.7]
PCB-1254 (Aroclor 1254)	SW8082	µg/kg	[53.7]
PCB-1260 (Aroclor 1260)	SW8082	µg/kg	[53.7]

SGS Environmental Services, Inc Data
PCB Soils

Taku Gardens Housing Project									
Fall 2005									
		Location							
		Sample ID	05FTW A16N2 SO		05FTW A16S2 SO		05FTW A17N1 SO		05FTW A
		Collection Date	9/6/2005		9/6/2005		9/6/2005		9/6/
		Laboratory	SGSA		SGSA		SGSA		SG
		Lab Sample ID	1055800007		1055800013		1055800022		10558
		QC Type	CS		CS		CS		C
Analyte	**Method**	**Units**							
PCB-1016 (Aroclor 1016)	SW8082	µg/kg	ND	[54.4]	ND	[53.6]	ND	[52.5]	ND
PCB-1221 (Aroclor 1221)	SW8082	µg/kg	ND	[54.4]	ND	[53.6]	ND	[52.5]	ND
PCB-1232 (Aroclor 1232)	SW8082	µg/kg	ND	[54.4]	ND	[53.6]	ND	[52.5]	ND
PCB-1242 (Aroclor 1242)	SW8082	µg/kg	ND	[54.4]	ND	[53.6]	ND	[52.5]	ND
PCB-1248 (Aroclor 1248)	SW8082	µg/kg	ND	[54.4]	ND	[53.6]	ND	[52.5]	ND
PCB-1254 (Aroclor 1254)	SW8082	µg/kg	ND	[54.4]	ND	[53.6]	ND	[52.5]	ND
PCB-1260 (Aroclor 1260)	SW8082	µg/kg	75.9	[54.4]	ND	[53.6]	ND	[52.5]	ND

SGS Environmental Services, Inc Data
PCB Soils

Taku Gardens Housing Project			
Fall 2005			
		Location	
		Sample ID	17N2 SO
		Collection Date	2005
		Laboratory	SA
		Lab Sample ID	00023
		QC Type	S
Analyte	**Method**	**Units**	
PCB-1016 (Aroclor 1016)	SW8082	µg/kg	[53.3]
PCB-1221 (Aroclor 1221)	SW8082	µg/kg	[53.3]
PCB-1232 (Aroclor 1232)	SW8082	µg/kg	[53.3]
PCB-1242 (Aroclor 1242)	SW8082	µg/kg	[53.3]
PCB-1248 (Aroclor 1248)	SW8082	µg/kg	[53.3]
PCB-1254 (Aroclor 1254)	SW8082	µg/kg	[53.3]
PCB-1260 (Aroclor 1260)	SW8082	µg/kg	[53.3]

SGS Environmental Services, Inc Data
PCB Soils

Taku Gardens Housing Project									
Fall 2005									
		Location							
		Sample ID	05FTW A18N3 SO		05FTW A18S3 SO		05FTW A19S3 SO		05FTW A
		Collection Date	9/6/2005		9/6/2005		9/6/2005		9/6/
		Laboratory	SGSA		SGSA		SGSA		SG
		Lab Sample ID	1055800008		1055800012		1055800024		10558
		QC Type	CS		CS		CS		C
Analyte	**Method**	**Units**							
PCB-1016 (Aroclor 1016)	SW8082	µg/kg	ND	[58]	ND	[52.6]	ND	[75.3]	ND
PCB-1221 (Aroclor 1221)	SW8082	µg/kg	ND	[58]	ND	[52.6]	ND	[75.3]	ND
PCB-1232 (Aroclor 1232)	SW8082	µg/kg	ND	[58]	ND	[52.6]	ND	[75.3]	ND
PCB-1242 (Aroclor 1242)	SW8082	µg/kg	ND	[58]	ND	[52.6]	ND	[75.3]	ND
PCB-1248 (Aroclor 1248)	SW8082	µg/kg	ND	[58]	ND	[52.6]	ND	[75.3]	ND
PCB-1254 (Aroclor 1254)	SW8082	µg/kg	ND	[58]	ND	[52.6]	ND	[75.3]	ND
PCB-1260 (Aroclor 1260)	SW8082	µg/kg	ND	[58]	ND	[52.6]	ND	[75.3]	ND

SGS Environmental Services, Inc Data
PCB Soils

Taku Gardens Housing Project			
Fall 2005			
		Location	
		Sample ID	20E4 SO
		Collection Date	2005
		Laboratory	SA
		Lab Sample ID	00010
		QC Type	S
Analyte	**Method**	**Units**	
PCB-1016 (Aroclor 1016)	SW8082	µg/kg	[56.1]
PCB-1221 (Aroclor 1221)	SW8082	µg/kg	[56.1]
PCB-1232 (Aroclor 1232)	SW8082	µg/kg	[56.1]
PCB-1242 (Aroclor 1242)	SW8082	µg/kg	[56.1]
PCB-1248 (Aroclor 1248)	SW8082	µg/kg	[56.1]
PCB-1254 (Aroclor 1254)	SW8082	µg/kg	[56.1]
PCB-1260 (Aroclor 1260)	SW8082	µg/kg	[56.1]

SGS Environmental Services, Inc Data
PCB Soils

Taku Gardens Housing Project									
Fall 2005									
		Location							
		Sample ID	05FTW A20N3 SO		05FTW A20S1 SO		05FTW A2S3 SO		05FTW A
		Collection Date	9/6/2005		9/6/2005		9/6/2005		9/6/2
		Laboratory	SGSA		SGSA		SGSA		SG
		Lab Sample ID	1055800009		1055800011		1055800020		10558
		QC Type	CS		CS		CS		C
Analyte	**Method**	**Units**							
PCB-1016 (Aroclor 1016)	SW8082	µg/kg	ND	[57.2]	ND	[56.5]	ND	[52]	ND
PCB-1221 (Aroclor 1221)	SW8082	µg/kg	ND	[57.2]	ND	[56.5]	ND	[52]	ND
PCB-1232 (Aroclor 1232)	SW8082	µg/kg	ND	[57.2]	ND	[56.5]	ND	[52]	ND
PCB-1242 (Aroclor 1242)	SW8082	µg/kg	ND	[57.2]	ND	[56.5]	ND	[52]	ND
PCB-1248 (Aroclor 1248)	SW8082	µg/kg	ND	[57.2]	ND	[56.5]	ND	[52]	ND
PCB-1254 (Aroclor 1254)	SW8082	µg/kg	ND	[57.2]	ND	[56.5]	ND	[52]	ND
PCB-1260 (Aroclor 1260)	SW8082	µg/kg	ND	[57.2]	ND	[56.5]	ND	[52]	ND

SGS Environmental Services, Inc Data
PCB Soils

Taku Gardens Housing Project			
Fall 2005			
		Location	
		Sample ID	A4N3 SO
		Collection Date	2005
		Laboratory	SA
		Lab Sample ID	00001
		QC Type	S
Analyte	**Method**	**Units**	
PCB-1016 (Aroclor 1016)	SW8082	µg/kg	[53.7]
PCB-1221 (Aroclor 1221)	SW8082	µg/kg	[53.7]
PCB-1232 (Aroclor 1232)	SW8082	µg/kg	[53.7]
PCB-1242 (Aroclor 1242)	SW8082	µg/kg	[53.7]
PCB-1248 (Aroclor 1248)	SW8082	µg/kg	[53.7]
PCB-1254 (Aroclor 1254)	SW8082	µg/kg	[53.7]
PCB-1260 (Aroclor 1260)	SW8082	µg/kg	[53.7]

SGS Environmental Services, Inc Data
PCB Soils

Taku Gardens Housing Project									
Fall 2005									
		Location							
		Sample ID	05FTW A4S2 SO		05FTW A6N1 SO		05FTW A6S1 SO		05FTW A
		Collection Date	9/6/2005		9/6/2005		9/6/2005		9/6/2
		Laboratory	SGSA		SGSA		SGSA		SG
		Lab Sample ID	1055800019		1055800002		1055800018		10558
		QC Type	CS		CS		CS		C
Analyte	**Method**	**Units**							
PCB-1016 (Aroclor 1016)	SW8082	µg/kg	ND	[53.8]	ND	[53]	ND	[55]	ND
PCB-1221 (Aroclor 1221)	SW8082	µg/kg	ND	[53.8]	ND	[53]	ND	[55]	ND
PCB-1232 (Aroclor 1232)	SW8082	µg/kg	ND	[53.8]	ND	[53]	ND	[55]	ND
PCB-1242 (Aroclor 1242)	SW8082	µg/kg	ND	[53.8]	ND	[53]	ND	[55]	ND
PCB-1248 (Aroclor 1248)	SW8082	µg/kg	ND	[53.8]	ND	[53]	ND	[55]	ND
PCB-1254 (Aroclor 1254)	SW8082	µg/kg	ND	[53.8]	ND	[53]	ND	[55]	ND
PCB-1260 (Aroclor 1260)	SW8082	µg/kg	ND	[53.8]	ND	[53]	ND	[55]	ND

SGS Environmental Services, Inc Data
PCB Soils

Taku Gardens Housing Project			
Fall 2005			
		Location	
		Sample ID	A8N3 SO
		Collection Date	2005
		Laboratory	SA
		Lab Sample ID	00003
		QC Type	S
Analyte	**Method**	**Units**	
PCB-1016 (Aroclor 1016)	SW8082	µg/kg	[51.6]
PCB-1221 (Aroclor 1221)	SW8082	µg/kg	[51.6]
PCB-1232 (Aroclor 1232)	SW8082	µg/kg	[51.6]
PCB-1242 (Aroclor 1242)	SW8082	µg/kg	[51.6]
PCB-1248 (Aroclor 1248)	SW8082	µg/kg	[51.6]
PCB-1254 (Aroclor 1254)	SW8082	µg/kg	[51.6]
PCB-1260 (Aroclor 1260)	SW8082	µg/kg	[51.6]

SGS Environmental Services, Inc Data
PCB Soils

Taku Gardens Housing Project									
Fall 2005									
		Location							
		Sample ID	05FTW A8S2 SO		05FTW-16W-SO		05FTW-1C-N-SO		05FTW-
		Collection Date	9/6/2005		9/4/2005		9/4/2005		9/11/
		Laboratory	SGSA		SGSA		SGSA		SG
		Lab Sample ID	1055800017		1055768015		1055768005		10559
		QC Type	CS		CS		CS		C
Analyte	**Method**	**Units**							
PCB-1016 (Aroclor 1016)	SW8082	µg/kg	ND	[54.9]	ND	[55.5]	ND	[74.8]	ND
PCB-1221 (Aroclor 1221)	SW8082	µg/kg	ND	[54.9]	ND	[55.5]	ND	[74.8]	ND
PCB-1232 (Aroclor 1232)	SW8082	µg/kg	ND	[54.9]	ND	[55.5]	ND	[74.8]	ND
PCB-1242 (Aroclor 1242)	SW8082	µg/kg	ND	[54.9]	ND	[55.5]	ND	[74.8]	ND
PCB-1248 (Aroclor 1248)	SW8082	µg/kg	ND	[54.9]	ND	[55.5]	ND	[74.8]	ND
PCB-1254 (Aroclor 1254)	SW8082	µg/kg	ND	[54.9]	ND	[55.5]	ND	[74.8]	ND
PCB-1260 (Aroclor 1260)	SW8082	µg/kg	ND	[54.9]	ND	[55.5]	ND	[74.8]	ND

SGS Environmental Services, Inc Data
PCB Soils

Taku Gardens Housing Project			
Fall 2005			
		Location	
		Sample ID	1C1-SO
		Collection Date	2005
		Laboratory	SA
		Lab Sample ID	22030
		QC Type	S
Analyte	**Method**	**Units**	
PCB-1016 (Aroclor 1016)	SW8082	µg/kg	[48.5]
PCB-1221 (Aroclor 1221)	SW8082	µg/kg	[48.5]
PCB-1232 (Aroclor 1232)	SW8082	µg/kg	[48.5]
PCB-1242 (Aroclor 1242)	SW8082	µg/kg	[48.5]
PCB-1248 (Aroclor 1248)	SW8082	µg/kg	[48.5]
PCB-1254 (Aroclor 1254)	SW8082	µg/kg	[48.5]
PCB-1260 (Aroclor 1260)	SW8082	µg/kg	[48.5]

SGS Environmental Services, Inc Data
PCB Soils

Taku Gardens Housing Project									
Fall 2005									
		Location							
		Sample ID	05FTW-1C10-SO		05FTW-1C4-SO		05FTW-1C6-SO		05FTW-1
		Collection Date	9/11/2005		9/11/2005		9/11/2005		9/11/
		Laboratory	SGSA		SGSA		SGSA		SG
		Lab Sample ID	1055922019		1055922014		1055922012		10561
		QC Type	CS		CS		CS		C
Analyte	**Method**	**Units**							
PCB-1016 (Aroclor 1016)	SW8082	µg/kg	ND	[52.9]	ND	[54.7]	ND	[58.8]	ND
PCB-1221 (Aroclor 1221)	SW8082	µg/kg	ND	[52.9]	ND	[54.7]	ND	[58.8]	ND
PCB-1232 (Aroclor 1232)	SW8082	µg/kg	ND	[52.9]	ND	[54.7]	ND	[58.8]	ND
PCB-1242 (Aroclor 1242)	SW8082	µg/kg	ND	[52.9]	ND	[54.7]	ND	[58.8]	ND
PCB-1248 (Aroclor 1248)	SW8082	µg/kg	ND	[52.9]	ND	[54.7]	ND	[58.8]	ND
PCB-1254 (Aroclor 1254)	SW8082	µg/kg	ND	[52.9]	ND	[54.7]	ND	[58.8]	ND
PCB-1260 (Aroclor 1260)	SW8082	µg/kg	ND	[52.9]	35.2	[54.7] J	ND	[58.8]	ND

SGS Environmental Services, Inc Data
PCB Soils

Taku Gardens Housing Project			
Fall 2005			
		Location	
		Sample ID	C7S-SO
		Collection Date	2005
		Laboratory	SA
		Lab Sample ID	56003
		QC Type	S
Analyte	**Method**	**Units**	
PCB-1016 (Aroclor 1016)	SW8082	µg/kg	[55.5]
PCB-1221 (Aroclor 1221)	SW8082	µg/kg	[55.5]
PCB-1232 (Aroclor 1232)	SW8082	µg/kg	[55.5]
PCB-1242 (Aroclor 1242)	SW8082	µg/kg	[55.5]
PCB-1248 (Aroclor 1248)	SW8082	µg/kg	[55.5]
PCB-1254 (Aroclor 1254)	SW8082	µg/kg	[55.5]
PCB-1260 (Aroclor 1260)	SW8082	µg/kg	[55.5]

SGS Environmental Services, Inc Data
PCB Soils

Taku Gardens Housing Project									
Fall 2005									
		Location							
		Sample ID	05FTW-1C8N-SO		05FTW-1C8S-SO		05FTW-25342H-W		05FTW-2
		Collection Date	9/11/2005		9/11/2005		9/11/2005		9/11/
		Laboratory	SGSA		SGSA		SGSA		SG
		Lab Sample ID	1055922015		1056192011		1056192013		10559
		QC Type	CS		CS		CS		C
Analyte	**Method**	**Units**							
PCB-1016 (Aroclor 1016)	SW8082	µg/kg	ND	[56.1]	ND	[56.5]	ND	[54.2]	ND
PCB-1221 (Aroclor 1221)	SW8082	µg/kg	ND	[56.1]	ND	[56.5]	ND	[54.2]	ND
PCB-1232 (Aroclor 1232)	SW8082	µg/kg	ND	[56.1]	ND	[56.5]	ND	[54.2]	ND
PCB-1242 (Aroclor 1242)	SW8082	µg/kg	ND	[56.1]	ND	[56.5]	ND	[54.2]	ND
PCB-1248 (Aroclor 1248)	SW8082	µg/kg	ND	[56.1]	ND	[56.5]	ND	[54.2]	ND
PCB-1254 (Aroclor 1254)	SW8082	µg/kg	ND	[56.1]	ND	[56.5]	ND	[54.2]	ND
PCB-1260 (Aroclor 1260)	SW8082	µg/kg	ND	[56.1]	ND	[56.5]	ND	[54.2]	ND

SGS Environmental Services, Inc Data
PCB Soils

Taku Gardens Housing Project			
Fall 2005			
		Location	
		Sample ID	874CL-W
		Collection Date	2005
		Laboratory	SA
		Lab Sample ID	22011
		QC Type	S
Analyte	**Method**	**Units**	
PCB-1016 (Aroclor 1016)	SW8082	µg/kg	[54.9]
PCB-1221 (Aroclor 1221)	SW8082	µg/kg	[54.9]
PCB-1232 (Aroclor 1232)	SW8082	µg/kg	[54.9]
PCB-1242 (Aroclor 1242)	SW8082	µg/kg	[54.9]
PCB-1248 (Aroclor 1248)	SW8082	µg/kg	[54.9]
PCB-1254 (Aroclor 1254)	SW8082	µg/kg	[54.9]
PCB-1260 (Aroclor 1260)	SW8082	µg/kg	[54.9]

SGS Environmental Services, Inc Data
PCB Soils

Taku Gardens Housing Project									
Fall 2005									
		Location							
		Sample ID	05FTW-2C10-SO		05FTW-2C2-SO		05FTW-2C3-SO		05FTW-
		Collection Date	9/11/2005		9/11/2005		9/11/2005		9/11/
		Laboratory	SGSA		SGSA		SGSA		SG
		Lab Sample ID	1055922013		1056192010		1055922016		10559
		QC Type	CS		CS		CS		C
Analyte	**Method**	**Units**							
PCB-1016 (Aroclor 1016)	SW8082	µg/kg	ND	[55.1]	ND	[55.9]	ND	[56.5]	ND
PCB-1221 (Aroclor 1221)	SW8082	µg/kg	ND	[55.1]	ND	[55.9]	ND	[56.5]	ND
PCB-1232 (Aroclor 1232)	SW8082	µg/kg	ND	[55.1]	ND	[55.9]	ND	[56.5]	ND
PCB-1242 (Aroclor 1242)	SW8082	µg/kg	ND	[55.1]	ND	[55.9]	ND	[56.5]	ND
PCB-1248 (Aroclor 1248)	SW8082	µg/kg	ND	[55.1]	ND	[55.9]	ND	[56.5]	ND
PCB-1254 (Aroclor 1254)	SW8082	µg/kg	ND	[55.1]	ND	[55.9]	309	[56.5]	ND
PCB-1260 (Aroclor 1260)	SW8082	µg/kg	ND	[55.1]	ND	[55.9]	ND	[56.5]	31.3

SGS Environmental Services, Inc Data
PCB Soils

Taku Gardens Housing Project			
Fall 2005			
		Location	
		Sample ID	2C4-SO
		Collection Date	2005
		Laboratory	SA
		Lab Sample ID	22017
		QC Type	S
Analyte	**Method**	**Units**	
PCB-1016 (Aroclor 1016)	SW8082	µg/kg	[53.4]
PCB-1221 (Aroclor 1221)	SW8082	µg/kg	[53.4]
PCB-1232 (Aroclor 1232)	SW8082	µg/kg	[53.4]
PCB-1242 (Aroclor 1242)	SW8082	µg/kg	[53.4]
PCB-1248 (Aroclor 1248)	SW8082	µg/kg	[53.4]
PCB-1254 (Aroclor 1254)	SW8082	µg/kg	[53.4]
PCB-1260 (Aroclor 1260)	SW8082	µg/kg	[53.4] J

SGS Environmental Services, Inc Data
PCB Soils

Taku Gardens Housing Project									
Fall 2005									
		Location							
		Sample ID	05FTW-2C8S-SO		05FTW-2C9N-SO		05FTW-3C11-SO		05FTW-3
		Collection Date	9/11/2005		9/11/2005		9/11/2005		9/11/
		Laboratory	SGSA		SGSA		SGSA		SG
		Lab Sample ID	1055922020		1055922028		1055922029		10561
		QC Type	CS		CS		CS		C
Analyte	**Method**	**Units**							
PCB-1016 (Aroclor 1016)	SW8082	µg/kg	ND	[54.4]	ND	[51.9]	ND	[56.4]	ND
PCB-1221 (Aroclor 1221)	SW8082	µg/kg	ND	[54.4]	ND	[51.9]	ND	[56.4]	ND
PCB-1232 (Aroclor 1232)	SW8082	µg/kg	ND	[54.4]	ND	[51.9]	ND	[56.4]	ND
PCB-1242 (Aroclor 1242)	SW8082	µg/kg	ND	[54.4]	ND	[51.9]	ND	[56.4]	ND
PCB-1248 (Aroclor 1248)	SW8082	µg/kg	ND	[54.4]	ND	[51.9]	ND	[56.4]	ND
PCB-1254 (Aroclor 1254)	SW8082	µg/kg	ND	[54.4]	ND	[51.9]	ND	[56.4]	ND
PCB-1260 (Aroclor 1260)	SW8082	µg/kg	ND	[54.4]	ND	[51.9]	ND	[56.4]	ND

SGS Environmental Services, Inc Data
PCB Soils

Taku Gardens Housing Project			
Fall 2005			
		Location	
		Sample ID	C7N-SO
		Collection Date	2005
		Laboratory	SA
		Lab Sample ID	92012
		QC Type	S
Analyte	**Method**	**Units**	
PCB-1016 (Aroclor 1016)	SW8082	µg/kg	[58.6]
PCB-1221 (Aroclor 1221)	SW8082	µg/kg	[58.6]
PCB-1232 (Aroclor 1232)	SW8082	µg/kg	[58.6]
PCB-1242 (Aroclor 1242)	SW8082	µg/kg	[58.6]
PCB-1248 (Aroclor 1248)	SW8082	µg/kg	[58.6]
PCB-1254 (Aroclor 1254)	SW8082	µg/kg	[58.6]
PCB-1260 (Aroclor 1260)	SW8082	µg/kg	[58.6]

SGS Environmental Services, Inc Data
PCB Soils

Taku Gardens Housing Project									
Fall 2005									
		Location							
		Sample ID	05FTW-3C7S-SO		05FTW-3C9N-SO		05FTW-3C9S-SO		05FTW-
		Collection Date	9/11/2005		9/4/2005		9/4/2005		9/4/
		Laboratory	SGSA		SGSA		SGSA		SG
		Lab Sample ID	1055922018		1055768016		1055768017		10557
		QC Type	CS		CS		CS		C
Analyte	**Method**	**Units**							
PCB-1016 (Aroclor 1016)	SW8082	µg/kg	ND	[54.1]	ND	[50.9]	ND	[66.7]	ND
PCB-1221 (Aroclor 1221)	SW8082	µg/kg	ND	[54.1]	ND	[50.9]	ND	[66.7]	ND
PCB-1232 (Aroclor 1232)	SW8082	µg/kg	ND	[54.1]	ND	[50.9]	ND	[66.7]	ND
PCB-1242 (Aroclor 1242)	SW8082	µg/kg	ND	[54.1]	ND	[50.9]	ND	[66.7]	ND
PCB-1248 (Aroclor 1248)	SW8082	µg/kg	ND	[54.1]	ND	[50.9]	ND	[66.7]	ND
PCB-1254 (Aroclor 1254)	SW8082	µg/kg	ND	[54.1]	ND	[50.9]	ND	[66.7]	ND
PCB-1260 (Aroclor 1260)	SW8082	µg/kg	ND	[54.1]	ND	[50.9]	ND	[66.7]	ND

SGS Environmental Services, Inc Data
PCB Soils

Taku Gardens Housing Project			
Fall 2005			
		Location	
		Sample ID	4C-1-SO
		Collection Date	2005
		Laboratory	SA
		Lab Sample ID	68018
		QC Type	S
Analyte	**Method**	**Units**	
PCB-1016 (Aroclor 1016)	SW8082	µg/kg	[53.9]
PCB-1221 (Aroclor 1221)	SW8082	µg/kg	[53.9]
PCB-1232 (Aroclor 1232)	SW8082	µg/kg	[53.9]
PCB-1242 (Aroclor 1242)	SW8082	µg/kg	[53.9]
PCB-1248 (Aroclor 1248)	SW8082	µg/kg	[53.9]
PCB-1254 (Aroclor 1254)	SW8082	µg/kg	[53.9]
PCB-1260 (Aroclor 1260)	SW8082	µg/kg	[53.9]

SGS Environmental Services, Inc Data
PCB Soils

Taku Gardens Housing Project									
Fall 2005									
		Location							
		Sample ID	05FTW-4C-2-SO		05FTW-4C-3-SO		05FTW-A1-C1-SO		05FTW-A
		Collection Date	9/4/2005		9/4/2005		9/4/2005		9/5/2
		Laboratory	SGSA		SGSA		SGSA		SG
		Lab Sample ID	1055768002		1055768004		1055768042		10557
		QC Type	CS		CS		CS		C
Analyte	**Method**	**Units**							
PCB-1016 (Aroclor 1016)	SW8082	µg/kg	ND	[124]	ND	[51.8]	ND	[54.3]	ND
PCB-1221 (Aroclor 1221)	SW8082	µg/kg	ND	[124]	ND	[51.8]	ND	[54.3]	ND
PCB-1232 (Aroclor 1232)	SW8082	µg/kg	ND	[124]	ND	[51.8]	ND	[54.3]	ND
PCB-1242 (Aroclor 1242)	SW8082	µg/kg	ND	[124]	ND	[51.8]	ND	[54.3]	ND
PCB-1248 (Aroclor 1248)	SW8082	µg/kg	ND	[124]	ND	[51.8]	ND	[54.3]	ND
PCB-1254 (Aroclor 1254)	SW8082	µg/kg	ND	[124]	ND	[51.8]	ND	[54.3]	ND
PCB-1260 (Aroclor 1260)	SW8082	µg/kg	ND	[124]	ND	[51.8]	ND	[54.3]	ND

SGS Environmental Services, Inc Data
PCB Soils

Taku Gardens Housing Project			
Fall 2005			
		Location	
		Sample ID	1-C2-SO
		Collection Date	2005
		Laboratory	SA
		Lab Sample ID	68034
		QC Type	S
Analyte	**Method**	**Units**	
PCB-1016 (Aroclor 1016)	SW8082	µg/kg	[52.5]
PCB-1221 (Aroclor 1221)	SW8082	µg/kg	[52.5]
PCB-1232 (Aroclor 1232)	SW8082	µg/kg	[52.5]
PCB-1242 (Aroclor 1242)	SW8082	µg/kg	[52.5]
PCB-1248 (Aroclor 1248)	SW8082	µg/kg	[52.5]
PCB-1254 (Aroclor 1254)	SW8082	µg/kg	[52.5]
PCB-1260 (Aroclor 1260)	SW8082	µg/kg	[52.5]

SGS Environmental Services, Inc Data
PCB Soils

Taku Gardens Housing Project									
Fall 2005									
		Location							
		Sample ID	05FTW-A11N2-SO		05FTW-A11S3-SO		05FTW-A13N2-SO		05FTW-A
		Collection Date	9/4/2005		9/5/2005		9/4/2005		9/5/2
		Laboratory	SGSA		SGSA		SGSA		SG
		Lab Sample ID	1055768023		1055768031		1055768024		10557
		QC Type	CS		CS		CS		C
Analyte	**Method**	**Units**							
PCB-1016 (Aroclor 1016)	SW8082	µg/kg	ND	[53.3]	ND	[74.2]	ND	[54.8]	ND
PCB-1221 (Aroclor 1221)	SW8082	µg/kg	ND	[53.3]	ND	[74.2]	ND	[54.8]	ND
PCB-1232 (Aroclor 1232)	SW8082	µg/kg	ND	[53.3]	ND	[74.2]	ND	[54.8]	ND
PCB-1242 (Aroclor 1242)	SW8082	µg/kg	ND	[53.3]	ND	[74.2]	ND	[54.8]	ND
PCB-1248 (Aroclor 1248)	SW8082	µg/kg	ND	[53.3]	ND	[74.2]	ND	[54.8]	ND
PCB-1254 (Aroclor 1254)	SW8082	µg/kg	ND	[53.3]	ND	[74.2]	ND	[54.8]	ND
PCB-1260 (Aroclor 1260)	SW8082	µg/kg	ND	[53.3]	ND	[74.2]	ND	[54.8]	ND

SGS Environmental Services, Inc Data
PCB Soils

Taku Gardens Housing Project			
Fall 2005			
		Location	
		Sample ID	13S1-SO
		Collection Date	2005
		Laboratory	SA
		Lab Sample ID	68032
		QC Type	S
Analyte	**Method**	**Units**	
PCB-1016 (Aroclor 1016)	SW8082	µg/kg	[54]
PCB-1221 (Aroclor 1221)	SW8082	µg/kg	[54]
PCB-1232 (Aroclor 1232)	SW8082	µg/kg	[54]
PCB-1242 (Aroclor 1242)	SW8082	µg/kg	[54]
PCB-1248 (Aroclor 1248)	SW8082	µg/kg	[54]
PCB-1254 (Aroclor 1254)	SW8082	µg/kg	[54]
PCB-1260 (Aroclor 1260)	SW8082	µg/kg	[54]

SGS Environmental Services, Inc Data
PCB Soils

Taku Gardens Housing Project									
Fall 2005									
		Location							
		Sample ID	05FTW-A15N3-SO		05FTW-A15S3-SO		05FTW-A15SW1-SO		05FTW-A1
		Collection Date	9/5/2005		9/4/2005		9/4/2005		9/5/2
		Laboratory	SGSA		SGSA		SGSA		SG
		Lab Sample ID	1055768033		1055768014		1055768025		10557
		QC Type	CS		CS		CS		C
Analyte	**Method**	**Units**							
PCB-1016 (Aroclor 1016)	SW8082	µg/kg	ND	[51.2]	ND	[61.4]	ND	[52.3]	ND
PCB-1221 (Aroclor 1221)	SW8082	µg/kg	ND	[51.2]	ND	[61.4]	ND	[52.3]	ND
PCB-1232 (Aroclor 1232)	SW8082	µg/kg	ND	[51.2]	ND	[61.4]	ND	[52.3]	ND
PCB-1242 (Aroclor 1242)	SW8082	µg/kg	ND	[51.2]	ND	[61.4]	ND	[52.3]	ND
PCB-1248 (Aroclor 1248)	SW8082	µg/kg	ND	[51.2]	ND	[61.4]	ND	[52.3]	ND
PCB-1254 (Aroclor 1254)	SW8082	µg/kg	ND	[51.2]	ND	[61.4]	ND	[52.3]	ND
PCB-1260 (Aroclor 1260)	SW8082	µg/kg	ND	[51.2]	ND	[61.4]	ND	[52.3]	ND

SGS Environmental Services, Inc Data
PCB Soils

Taku Gardens Housing Project			
Fall 2005			
		Location	
		Sample ID	7-NW-SO
		Collection Date	2005
		Laboratory	SA
		Lab Sample ID	68030
		QC Type	S
Analyte	**Method**	**Units**	
PCB-1016 (Aroclor 1016)	SW8082	µg/kg	[56.1]
PCB-1221 (Aroclor 1221)	SW8082	µg/kg	[56.1]
PCB-1232 (Aroclor 1232)	SW8082	µg/kg	[56.1]
PCB-1242 (Aroclor 1242)	SW8082	µg/kg	[56.1]
PCB-1248 (Aroclor 1248)	SW8082	µg/kg	[56.1]
PCB-1254 (Aroclor 1254)	SW8082	µg/kg	[56.1]
PCB-1260 (Aroclor 1260)	SW8082	µg/kg	[56.1]

SGS Environmental Services, Inc Data
PCB Soils

Taku Gardens Housing Project									
Fall 2005									
		Location							
		Sample ID	05FTW-A17N2-SO		05FTW-A17S3-SO		05FTW-A19-E-SO		05FTW-
		Collection Date	9/4/2005		9/4/2005		9/5/2005		9/5/
		Laboratory	SGSA		SGSA		SGSA		SG
		Lab Sample ID	1055768011		1055768013		1055768028		10557
		QC Type	CS		CS		CS		C
Analyte	**Method**	**Units**							
PCB-1016 (Aroclor 1016)	SW8082	µg/kg	ND	[59.9]	ND	[56]	ND	[54.2]	ND
PCB-1221 (Aroclor 1221)	SW8082	µg/kg	ND	[59.9]	ND	[56]	ND	[54.2]	ND
PCB-1232 (Aroclor 1232)	SW8082	µg/kg	ND	[59.9]	ND	[56]	ND	[54.2]	ND
PCB-1242 (Aroclor 1242)	SW8082	µg/kg	ND	[59.9]	ND	[56]	ND	[54.2]	ND
PCB-1248 (Aroclor 1248)	SW8082	µg/kg	ND	[59.9]	ND	[56]	ND	[54.2]	ND
PCB-1254 (Aroclor 1254)	SW8082	µg/kg	ND	[59.9]	ND	[56]	ND	[54.2]	ND
PCB-1260 (Aroclor 1260)	SW8082	µg/kg	ND	[59.9]	ND	[56]	ND	[54.2]	ND

SGS Environmental Services, Inc Data
PCB Soils

Taku Gardens Housing Project			
Fall 2005			
		Location	
		Sample ID	A19-SO
		Collection Date	2005
		Laboratory	SA
		Lab Sample ID	68029
		QC Type	S
Analyte	**Method**	**Units**	
PCB-1016 (Aroclor 1016)	SW8082	µg/kg	[53.8]
PCB-1221 (Aroclor 1221)	SW8082	µg/kg	[53.8]
PCB-1232 (Aroclor 1232)	SW8082	µg/kg	[53.8]
PCB-1242 (Aroclor 1242)	SW8082	µg/kg	[53.8]
PCB-1248 (Aroclor 1248)	SW8082	µg/kg	[53.8]
PCB-1254 (Aroclor 1254)	SW8082	µg/kg	[53.8]
PCB-1260 (Aroclor 1260)	SW8082	µg/kg	[53.8]

SGS Environmental Services, Inc Data
PCB Soils

Taku Gardens Housing Project									
Fall 2005									
		Location							
		Sample ID	05FTW-A19N2-SO		05FTW-A19S2-SO		05FTW-A1N2-SO		05FTW-A
		Collection Date	9/4/2005		9/5/2005		9/4/2005		9/4/2
		Laboratory	SGSA		SGSA		SGSA		SG
		Lab Sample ID	1055767022		1055768036		1055768001		10557
		QC Type	CS		CS		CS		C
Analyte	**Method**	**Units**							
PCB-1016 (Aroclor 1016)	SW8082	µg/kg	ND	[55.1]	ND	[51.6]	ND	[53.2]	ND
PCB-1221 (Aroclor 1221)	SW8082	µg/kg	ND	[55.1]	ND	[51.6]	ND	[53.2]	ND
PCB-1232 (Aroclor 1232)	SW8082	µg/kg	ND	[55.1]	ND	[51.6]	ND	[53.2]	ND
PCB-1242 (Aroclor 1242)	SW8082	µg/kg	ND	[55.1]	ND	[51.6]	ND	[53.2]	ND
PCB-1248 (Aroclor 1248)	SW8082	µg/kg	ND	[55.1]	ND	[51.6]	ND	[53.2]	ND
PCB-1254 (Aroclor 1254)	SW8082	µg/kg	ND	[55.1]	ND	[51.6]	ND	[53.2]	ND
PCB-1260 (Aroclor 1260)	SW8082	µg/kg	25.5	[55.1] J	ND	[51.6]	ND	[53.2]	ND

SGS Environmental Services, Inc Data
PCB Soils

Taku Gardens Housing Project			
Fall 2005			
		Location	
		Sample ID	A1S1-SO
		Collection Date	2005
		Laboratory	SA
		Lab Sample ID	68012
		QC Type	S
Analyte	**Method**	**Units**	
PCB-1016 (Aroclor 1016)	SW8082	µg/kg	[61.5]
PCB-1221 (Aroclor 1221)	SW8082	µg/kg	[61.5]
PCB-1232 (Aroclor 1232)	SW8082	µg/kg	[61.5]
PCB-1242 (Aroclor 1242)	SW8082	µg/kg	[61.5]
PCB-1248 (Aroclor 1248)	SW8082	µg/kg	[61.5]
PCB-1254 (Aroclor 1254)	SW8082	µg/kg	[61.5]
PCB-1260 (Aroclor 1260)	SW8082	µg/kg	[61.5]

SGS Environmental Services, Inc Data
PCB Soils

Taku Gardens Housing Project									
Fall 2005									
		Location							
		Sample ID	05FTW-A2-SO		05FTW-A20-E-SO		05FTW-A21S3-SO		05FTW-A
		Collection Date	9/10/2005		9/10/2005		9/10/2005		9/10/
		Laboratory	SGSA		SGSA		SGSA		SG
		Lab Sample ID	1055921049		1055922037		1055922026		10559
		QC Type	CS		CS		CS		C
Analyte	**Method**	**Units**							
PCB-1016 (Aroclor 1016)	SW8082	µg/kg	ND	[57.3]	ND	[56.8]	ND	[55.3]	ND
PCB-1221 (Aroclor 1221)	SW8082	µg/kg	ND	[57.3]	ND	[56.8]	ND	[55.3]	ND
PCB-1232 (Aroclor 1232)	SW8082	µg/kg	ND	[57.3]	ND	[56.8]	ND	[55.3]	ND
PCB-1242 (Aroclor 1242)	SW8082	µg/kg	ND	[57.3]	ND	[56.8]	ND	[55.3]	ND
PCB-1248 (Aroclor 1248)	SW8082	µg/kg	ND	[57.3]	ND	[56.8]	ND	[55.3]	ND
PCB-1254 (Aroclor 1254)	SW8082	µg/kg	ND	[57.3]	ND	[56.8]	ND	[55.3]	ND
PCB-1260 (Aroclor 1260)	SW8082	µg/kg	ND	[57.3]	ND	[56.8]	ND	[55.3]	ND

SGS Environmental Services, Inc Data
PCB Soils

Taku Gardens Housing Project			
Fall 2005			
		Location	
		Sample ID	22N1-SO
		Collection Date	2005
		Laboratory	SA
		Lab Sample ID	21048
		QC Type	S
Analyte	**Method**	**Units**	
PCB-1016 (Aroclor 1016)	SW8082	µg/kg	[49.6]
PCB-1221 (Aroclor 1221)	SW8082	µg/kg	[49.6]
PCB-1232 (Aroclor 1232)	SW8082	µg/kg	[49.6]
PCB-1242 (Aroclor 1242)	SW8082	µg/kg	[49.6]
PCB-1248 (Aroclor 1248)	SW8082	µg/kg	[49.6]
PCB-1254 (Aroclor 1254)	SW8082	µg/kg	[49.6]
PCB-1260 (Aroclor 1260)	SW8082	µg/kg	[49.6]

SGS Environmental Services, Inc Data
PCB Soils

Taku Gardens Housing Project									
Fall 2005									
		Location							
		Sample ID	05FTW-A22S3-SO		05FTW-A23S1-SO		05FTW-A24N1-SO		05FTW-A
		Collection Date	9/9/2005		9/9/2005		9/10/2005		9/10/
		Laboratory	SGSA		SGSA		SGSA		SG
		Lab Sample ID	1056074040		1055914046		1055921047		10559
		QC Type	CS		CS		CS		C
Analyte	**Method**	**Units**							
PCB-1016 (Aroclor 1016)	SW8082	µg/kg	ND	[547]	ND	[54.2]	ND	[55.5]	ND
PCB-1221 (Aroclor 1221)	SW8082	µg/kg	ND	[547]	ND	[54.2]	ND	[55.5]	ND
PCB-1232 (Aroclor 1232)	SW8082	µg/kg	ND	[547]	ND	[54.2]	ND	[55.5]	ND
PCB-1242 (Aroclor 1242)	SW8082	µg/kg	ND	[547]	ND	[54.2]	ND	[55.5]	ND
PCB-1248 (Aroclor 1248)	SW8082	µg/kg	ND	[547]	ND	[54.2]	ND	[55.5]	ND
PCB-1254 (Aroclor 1254)	SW8082	µg/kg	ND	[547]	ND	[54.2]	ND	[55.5]	318
PCB-1260 (Aroclor 1260)	SW8082	µg/kg	ND	[547]	ND	[54.2]	ND	[55.5]	ND

SGS Environmental Services, Inc Data
PCB Soils

Taku Gardens Housing Project			
Fall 2005			
		Location	
		Sample ID	24N2-SO
		Collection Date	2005
		Laboratory	SA
		Lab Sample ID	22036
		QC Type	S
Analyte	**Method**	**Units**	
PCB-1016 (Aroclor 1016)	SW8082	µg/kg	[58.5]
PCB-1221 (Aroclor 1221)	SW8082	µg/kg	[58.5]
PCB-1232 (Aroclor 1232)	SW8082	µg/kg	[58.5]
PCB-1242 (Aroclor 1242)	SW8082	µg/kg	[58.5]
PCB-1248 (Aroclor 1248)	SW8082	µg/kg	[58.5]
PCB-1254 (Aroclor 1254)	SW8082	µg/kg	[58.5]
PCB-1260 (Aroclor 1260)	SW8082	µg/kg	[58.5]

SGS Environmental Services, Inc Data
PCB Soils

Taku Gardens Housing Project									
Fall 2005									
		Location							
		Sample ID	05FTW-A24S2-SO		05FTW-A25N3-SO		05FTW-A25S1-SO		05FTW-A
		Collection Date	9/10/2005		9/10/2005		9/9/2005		9/9/2
		Laboratory	SGSA		SGSA		SGSA		SG
		Lab Sample ID	1055922027		1056192003		1056074039		10559
		QC Type	CS		CS		CS		C
Analyte	**Method**	**Units**							
PCB-1016 (Aroclor 1016)	SW8082	µg/kg	ND	[59.3]	ND	[53.6]	ND	[546]	ND
PCB-1221 (Aroclor 1221)	SW8082	µg/kg	ND	[59.3]	ND	[53.6]	ND	[546]	ND
PCB-1232 (Aroclor 1232)	SW8082	µg/kg	ND	[59.3]	ND	[53.6]	ND	[546]	ND
PCB-1242 (Aroclor 1242)	SW8082	µg/kg	ND	[59.3]	ND	[53.6]	ND	[546]	ND
PCB-1248 (Aroclor 1248)	SW8082	µg/kg	ND	[59.3]	ND	[53.6]	ND	[546]	ND
PCB-1254 (Aroclor 1254)	SW8082	µg/kg	ND	[59.3]	ND	[53.6]	ND	[546]	ND
PCB-1260 (Aroclor 1260)	SW8082	µg/kg	ND	[59.3]	104	[53.6]	348	[546] J	ND

SGS Environmental Services, Inc Data
PCB Soils

Taku Gardens Housing Project							
Fall 2005							
		Location					
		Sample ID	25S3-SO	05FTW-A26N1-SO		05FTW-A26N2-SO	
		Collection Date	2005	9/10/2005		9/9/2005	
		Laboratory	SA	SGSA		SGSA	
		Lab Sample ID	14045	1055921046		1055921021	
		QC Type	S	CS		CS	
Analyte	**Method**	**Units**					
PCB-1016 (Aroclor 1016)	SW8082	µg/kg	[57.4]	ND	[53.2]	ND	[52.8]
PCB-1221 (Aroclor 1221)	SW8082	µg/kg	[57.4]	ND	[53.2]	ND	[52.8]
PCB-1232 (Aroclor 1232)	SW8082	µg/kg	[57.4]	ND	[53.2]	ND	[52.8]
PCB-1242 (Aroclor 1242)	SW8082	µg/kg	[57.4]	ND	[53.2]	ND	[52.8]
PCB-1248 (Aroclor 1248)	SW8082	µg/kg	[57.4]	ND	[53.2]	ND	[52.8]
PCB-1254 (Aroclor 1254)	SW8082	µg/kg	[57.4]	ND	[53.2]	ND	[52.8]
PCB-1260 (Aroclor 1260)	SW8082	µg/kg	[57.4]	ND	[53.2]	ND	[52.8]

SGS Environmental Services, Inc Data
PCB Soils

Taku Gardens Housing Project									
Fall 2005									
		Location							
		Sample ID	05FTW-A58N1-0-1-SO		05FTW-A59-03-TSW-SO		05FTW-A5E-1-SO		05FTW-A
		Collection Date	8/26/2005		8/31/2005		9/4/2005		9/4/2
		Laboratory	SGSA		SGSA		SGSA		SG
		Lab Sample ID	1055528005		1055686001		1055768006		10557
		QC Type	CS		CS		CS		C
Analyte	**Method**	**Units**							
PCB-1016 (Aroclor 1016)	SW8082	µg/kg	ND	[55.6] (UJ-S)	ND	[63.2]	ND	[55.1]	ND
PCB-1221 (Aroclor 1221)	SW8082	µg/kg	ND	[55.6] (UJ-S)	ND	[63.2]	ND	[55.1]	ND
PCB-1232 (Aroclor 1232)	SW8082	µg/kg	ND	[55.6] (UJ-S)	ND	[63.2]	ND	[55.1]	ND
PCB-1242 (Aroclor 1242)	SW8082	µg/kg	ND	[55.6] (UJ-S)	ND	[63.2]	ND	[55.1]	ND
PCB-1248 (Aroclor 1248)	SW8082	µg/kg	ND	[55.6] (UJ-S)	ND	[63.2]	ND	[55.1]	ND
PCB-1254 (Aroclor 1254)	SW8082	µg/kg	ND	[55.6] (UJ-S)	ND	[63.2]	ND	[55.1]	ND
PCB-1260 (Aroclor 1260)	SW8082	µg/kg	ND	[55.6] (UJ-S)	ND	[63.2]	ND	[55.1]	ND

SGS Environmental Services, Inc Data
PCB Soils

Taku Gardens Housing Project			
Fall 2005			
		Location	
		Sample ID	5E-2-SO
		Collection Date	2005
		Laboratory	SA
		Lab Sample ID	68007
		QC Type	S
Analyte	**Method**	**Units**	
PCB-1016 (Aroclor 1016)	SW8082	µg/kg	[115]
PCB-1221 (Aroclor 1221)	SW8082	µg/kg	[115]
PCB-1232 (Aroclor 1232)	SW8082	µg/kg	[115]
PCB-1242 (Aroclor 1242)	SW8082	µg/kg	[115]
PCB-1248 (Aroclor 1248)	SW8082	µg/kg	[115]
PCB-1254 (Aroclor 1254)	SW8082	µg/kg	[115]
PCB-1260 (Aroclor 1260)	SW8082	µg/kg	[115]

SGS Environmental Services, Inc Data
PCB Soils

Taku Gardens Housing Project									
Fall 2005									
		Location							
		Sample ID	05FTW-A5E-3-SO		05FTW-A5N1-SO		05FTW-A5S1-SO		05FTW-A6
		Collection Date	9/4/2005		9/4/2005		9/5/2005		9/4/2
		Laboratory	SGSA		SGSA		SGSA		SG
		Lab Sample ID	1055768008		1055768020		1055768037		10557
		QC Type	CS		CS		CS		C
Analyte	**Method**	**Units**							
PCB-1016 (Aroclor 1016)	SW8082	µg/kg	ND	[56]	ND	[53.8]	ND	[53.8]	ND
PCB-1221 (Aroclor 1221)	SW8082	µg/kg	ND	[56]	ND	[53.8]	ND	[53.8]	ND
PCB-1232 (Aroclor 1232)	SW8082	µg/kg	ND	[56]	ND	[53.8]	ND	[53.8]	ND
PCB-1242 (Aroclor 1242)	SW8082	µg/kg	ND	[56]	ND	[53.8]	ND	[53.8]	ND
PCB-1248 (Aroclor 1248)	SW8082	µg/kg	ND	[56]	ND	[53.8]	ND	[53.8]	ND
PCB-1254 (Aroclor 1254)	SW8082	µg/kg	ND	[56]	ND	[53.8]	ND	[53.8]	ND
PCB-1260 (Aroclor 1260)	SW8082	µg/kg	ND	[56]	ND	[53.8]	ND	[53.8]	ND

SGS Environmental Services, Inc Data
PCB Soils

Taku Gardens Housing Project			
Fall 2005			
		Location	
		Sample ID	-TSW-SO
		Collection Date	2005
		Laboratory	SA
		Lab Sample ID	68009
		QC Type	S
Analyte	**Method**	**Units**	
PCB-1016 (Aroclor 1016)	SW8082	µg/kg	[53.2]
PCB-1221 (Aroclor 1221)	SW8082	µg/kg	[53.2]
PCB-1232 (Aroclor 1232)	SW8082	µg/kg	[53.2]
PCB-1242 (Aroclor 1242)	SW8082	µg/kg	[53.2]
PCB-1248 (Aroclor 1248)	SW8082	µg/kg	[53.2]
PCB-1254 (Aroclor 1254)	SW8082	µg/kg	[53.2]
PCB-1260 (Aroclor 1260)	SW8082	µg/kg	[53.2]

SGS Environmental Services, Inc Data
PCB Soils

Taku Gardens Housing Project									
Fall 2005									
		Location							
		Sample ID	05FTW-A60N1-SO		05FTW-A60S3-SO		05FTW-A60SURSO-SO		05FTW-A
		Collection Date	9/12/2005		9/12/2005		9/4/2005		9/12/
		Laboratory	SGSA		SGSA		SGSA		SG
		Lab Sample ID	1055949029		1055949028		1055767016		10559
		QC Type	CS		CS		CS		C
Analyte	**Method**	**Units**							
PCB-1016 (Aroclor 1016)	SW8082	µg/kg	ND	[57.6]	ND	[56.2]	ND	[50.6]	ND
PCB-1221 (Aroclor 1221)	SW8082	µg/kg	ND	[57.6]	ND	[56.2]	ND	[50.6]	ND
PCB-1232 (Aroclor 1232)	SW8082	µg/kg	ND	[57.6]	ND	[56.2]	ND	[50.6]	ND
PCB-1242 (Aroclor 1242)	SW8082	µg/kg	ND	[57.6]	ND	[56.2]	ND	[50.6]	ND
PCB-1248 (Aroclor 1248)	SW8082	µg/kg	ND	[57.6]	ND	[56.2]	ND	[50.6]	ND
PCB-1254 (Aroclor 1254)	SW8082	µg/kg	ND	[57.6]	ND	[56.2]	ND	[50.6]	ND
PCB-1260 (Aroclor 1260)	SW8082	µg/kg	ND	[57.6]	ND	[56.2]	ND	[50.6]	ND

SGS Environmental Services, Inc Data
PCB Soils

Taku Gardens Housing Project			
Fall 2005			
		Location	
		Sample ID	61N2-SO
		Collection Date	2005
		Laboratory	SA
		Lab Sample ID	49034
		QC Type	S
Analyte	**Method**	**Units**	
PCB-1016 (Aroclor 1016)	SW8082	µg/kg	[55.8]
PCB-1221 (Aroclor 1221)	SW8082	µg/kg	[55.8]
PCB-1232 (Aroclor 1232)	SW8082	µg/kg	[55.8]
PCB-1242 (Aroclor 1242)	SW8082	µg/kg	[55.8]
PCB-1248 (Aroclor 1248)	SW8082	µg/kg	[55.8]
PCB-1254 (Aroclor 1254)	SW8082	µg/kg	[55.8]
PCB-1260 (Aroclor 1260)	SW8082	µg/kg	[55.8]

SGS Environmental Services, Inc Data
PCB Soils

Taku Gardens Housing Project									
Fall 2005									
		Location							
		Sample ID	05FTW-A61S1-SO		05FTW-A61SURSO-SO		05FTW-A62N3-SO		05FTW-A
		Collection Date	9/12/2005		9/4/2005		9/12/2005		9/12/
		Laboratory	SGSA		SGSA		SGSA		SG
		Lab Sample ID	1055949036		1055767020		1055949030		10559
		QC Type	CS		CS		CS		C
Analyte	**Method**	**Units**							
PCB-1016 (Aroclor 1016)	SW8082	µg/kg	ND	[55.8]	ND	[50.1]	ND	[56.3]	ND
PCB-1221 (Aroclor 1221)	SW8082	µg/kg	ND	[55.8]	ND	[50.1]	ND	[56.3]	ND
PCB-1232 (Aroclor 1232)	SW8082	µg/kg	ND	[55.8]	ND	[50.1]	ND	[56.3]	ND
PCB-1242 (Aroclor 1242)	SW8082	µg/kg	ND	[55.8]	ND	[50.1]	ND	[56.3]	ND
PCB-1248 (Aroclor 1248)	SW8082	µg/kg	ND	[55.8]	ND	[50.1]	ND	[56.3]	ND
PCB-1254 (Aroclor 1254)	SW8082	µg/kg	ND	[55.8]	ND	[50.1]	ND	[56.3]	ND
PCB-1260 (Aroclor 1260)	SW8082	µg/kg	ND	[55.8]	ND	[50.1]	ND	[56.3]	ND

SGS Environmental Services, Inc Data
PCB Soils

Taku Gardens Housing Project			
Fall 2005			
		Location	
		Sample ID	62S1-SO
		Collection Date	2005
		Laboratory	SA
		Lab Sample ID	49027
		QC Type	S
Analyte	**Method**	**Units**	
PCB-1016 (Aroclor 1016)	SW8082	µg/kg	[56.5]
PCB-1221 (Aroclor 1221)	SW8082	µg/kg	[56.5]
PCB-1232 (Aroclor 1232)	SW8082	µg/kg	[56.5]
PCB-1242 (Aroclor 1242)	SW8082	µg/kg	[56.5]
PCB-1248 (Aroclor 1248)	SW8082	µg/kg	[56.5]
PCB-1254 (Aroclor 1254)	SW8082	µg/kg	[56.5]
PCB-1260 (Aroclor 1260)	SW8082	µg/kg	[56.5]

SGS Environmental Services, Inc Data
PCB Soils

Taku Gardens Housing Project									
Fall 2005									
		Location							
		Sample ID	05FTW-A62SURSO-SO		05FTW-A63N1-SO		05FTW-A63S1-SO		05FTW-A63
		Collection Date	9/4/2005		9/12/2005		9/12/2005		9/4/2
		Laboratory	SGSA		SGSA		SGSA		SG
		Lab Sample ID	1055767017		1055949033		1055949035		10557
		QC Type	CS		CS		CS		C
Analyte	**Method**	**Units**							
PCB-1016 (Aroclor 1016)	SW8082	µg/kg	ND	[49.9]	ND	[56.6]	ND	[58.5]	ND
PCB-1221 (Aroclor 1221)	SW8082	µg/kg	ND	[49.9]	ND	[56.6]	ND	[58.5]	ND
PCB-1232 (Aroclor 1232)	SW8082	µg/kg	ND	[49.9]	ND	[56.6]	ND	[58.5]	ND
PCB-1242 (Aroclor 1242)	SW8082	µg/kg	ND	[49.9]	ND	[56.6]	ND	[58.5]	ND
PCB-1248 (Aroclor 1248)	SW8082	µg/kg	ND	[49.9]	ND	[56.6]	ND	[58.5]	ND
PCB-1254 (Aroclor 1254)	SW8082	µg/kg	ND	[49.9]	ND	[56.6]	ND	[58.5]	ND
PCB-1260 (Aroclor 1260)	SW8082	µg/kg	ND	[49.9]	ND	[56.6]	ND	[58.5]	ND

SGS Environmental Services, Inc Data
PCB Soils

Taku Gardens Housing Project			
Fall 2005			
		Location	
		Sample ID	SURSO-SO
		Collection Date	2005
		Laboratory	SA
		Lab Sample ID	67019
		QC Type	S
Analyte	**Method**	**Units**	
PCB-1016 (Aroclor 1016)	SW8082	µg/kg	[51.2]
PCB-1221 (Aroclor 1221)	SW8082	µg/kg	[51.2]
PCB-1232 (Aroclor 1232)	SW8082	µg/kg	[51.2]
PCB-1242 (Aroclor 1242)	SW8082	µg/kg	[51.2]
PCB-1248 (Aroclor 1248)	SW8082	µg/kg	[51.2]
PCB-1254 (Aroclor 1254)	SW8082	µg/kg	[51.2]
PCB-1260 (Aroclor 1260)	SW8082	µg/kg	[51.2]

SGS Environmental Services, Inc Data
PCB Soils

Taku Gardens Housing Project									
Fall 2005									
		Location							
		Sample ID	05FTW-A64N2-SO		05FTW-A64S3-SO		05FTW-A64SURS0-SO		05FTW-A
		Collection Date	9/12/2005		9/12/2005		9/4/2005		9/12/
		Laboratory	SGSA		SGSA		SGSA		SG
		Lab Sample ID	1055949031		1055949032		1055767018		10559
		QC Type	CS		CS		CS		C
Analyte	**Method**	**Units**							
PCB-1016 (Aroclor 1016)	SW8082	µg/kg	ND	[63.6]	ND	[63.9]	ND	[51.7]	ND
PCB-1221 (Aroclor 1221)	SW8082	µg/kg	ND	[63.6]	ND	[63.9]	ND	[51.7]	ND
PCB-1232 (Aroclor 1232)	SW8082	µg/kg	ND	[63.6]	ND	[63.9]	ND	[51.7]	ND
PCB-1242 (Aroclor 1242)	SW8082	µg/kg	ND	[63.6]	ND	[63.9]	ND	[51.7]	ND
PCB-1248 (Aroclor 1248)	SW8082	µg/kg	ND	[63.6]	ND	[63.9]	ND	[51.7]	ND
PCB-1254 (Aroclor 1254)	SW8082	µg/kg	ND	[63.6]	ND	[63.9]	ND	[51.7]	ND
PCB-1260 (Aroclor 1260)	SW8082	µg/kg	ND	[63.6]	ND	[63.9]	ND	[51.7]	36.6

SGS Environmental Services, Inc Data
PCB Soils

Taku Gardens Housing Project			
Fall 2005			
		Location	
		Sample ID	65N1-SO
		Collection Date	2005
		Laboratory	SA
		Lab Sample ID	49042
		QC Type	S
Analyte	**Method**	**Units**	
PCB-1016 (Aroclor 1016)	SW8082	µg/kg	[54.2]
PCB-1221 (Aroclor 1221)	SW8082	µg/kg	[54.2]
PCB-1232 (Aroclor 1232)	SW8082	µg/kg	[54.2]
PCB-1242 (Aroclor 1242)	SW8082	µg/kg	[54.2]
PCB-1248 (Aroclor 1248)	SW8082	µg/kg	[54.2]
PCB-1254 (Aroclor 1254)	SW8082	µg/kg	[54.2]
PCB-1260 (Aroclor 1260)	SW8082	µg/kg	[54.2] J

SGS Environmental Services, Inc Data
PCB Soils

Taku Gardens Housing Project									
Fall 2005									
		Location							
		Sample ID	05FTW-A65S3-SO		05FTW-A7N3-SO		05FTW-A7S2-SO		05FTW-A8
		Collection Date	9/12/2005		9/4/2005		9/5/2005		9/4/2
		Laboratory	SGSA		SGSA		SGSA		SG
		Lab Sample ID	1055949043		1055768021		1055768039		10557
		QC Type	CS		CS		CS		C
Analyte	**Method**	**Units**							
PCB-1016 (Aroclor 1016)	SW8082	µg/kg	ND	[52.1]	ND	[52.3]	ND	[44.5]	ND
PCB-1221 (Aroclor 1221)	SW8082	µg/kg	ND	[52.1]	ND	[52.3]	ND	[44.5]	ND
PCB-1232 (Aroclor 1232)	SW8082	µg/kg	ND	[52.1]	ND	[52.3]	ND	[44.5]	ND
PCB-1242 (Aroclor 1242)	SW8082	µg/kg	ND	[52.1]	ND	[52.3]	ND	[44.5]	ND
PCB-1248 (Aroclor 1248)	SW8082	µg/kg	ND	[52.1]	ND	[52.3]	ND	[44.5]	ND
PCB-1254 (Aroclor 1254)	SW8082	µg/kg	ND	[52.1]	ND	[52.3]	ND	[44.5]	ND
PCB-1260 (Aroclor 1260)	SW8082	µg/kg	ND	[52.1]	ND	[52.3]	ND	[44.5]	ND

SGS Environmental Services, Inc Data
PCB Soils

Taku Gardens Housing Project			
Fall 2005			
		Location	
		Sample ID	-TSW-SO
		Collection Date	2005
		Laboratory	SA
		Lab Sample ID	68010
		QC Type	S
Analyte	**Method**	**Units**	
PCB-1016 (Aroclor 1016)	SW8082	µg/kg	[51.8]
PCB-1221 (Aroclor 1221)	SW8082	µg/kg	[51.8]
PCB-1232 (Aroclor 1232)	SW8082	µg/kg	[51.8]
PCB-1242 (Aroclor 1242)	SW8082	µg/kg	[51.8]
PCB-1248 (Aroclor 1248)	SW8082	µg/kg	[51.8]
PCB-1254 (Aroclor 1254)	SW8082	µg/kg	[51.8]
PCB-1260 (Aroclor 1260)	SW8082	µg/kg	[51.8]

SGS Environmental Services, Inc Data
PCB Soils

Taku Gardens Housing Project									
Fall 2005									
		Location							
		Sample ID	05FTW-A9N3-SO		05FTW-A9S3-SO		05FTW-BH110N1-0-24-SO		05FTW-BH11
		Collection Date	9/4/2005		9/5/2005		9/16/2005		9/16/
		Laboratory	SGSA		SGSA		SGSA		SG
		Lab Sample ID	1055768022		1055768035		1056153023		10561
		QC Type	CS		CS		CS		C
Analyte	**Method**	**Units**							
PCB-1016 (Aroclor 1016)	SW8082	µg/kg	ND	[54.8]	ND	[47.4]	ND	[51.1]	ND
PCB-1221 (Aroclor 1221)	SW8082	µg/kg	ND	[54.8]	ND	[47.4]	ND	[51.1]	ND
PCB-1232 (Aroclor 1232)	SW8082	µg/kg	ND	[54.8]	ND	[47.4]	ND	[51.1]	ND
PCB-1242 (Aroclor 1242)	SW8082	µg/kg	ND	[54.8]	ND	[47.4]	ND	[51.1]	ND
PCB-1248 (Aroclor 1248)	SW8082	µg/kg	ND	[54.8]	ND	[47.4]	ND	[51.1]	ND
PCB-1254 (Aroclor 1254)	SW8082	µg/kg	ND	[54.8]	ND	[47.4]	ND	[51.1]	ND
PCB-1260 (Aroclor 1260)	SW8082	µg/kg	ND	[54.8]	ND	[47.4]	ND	[51.1]	ND

SGS Environmental Services, Inc Data
PCB Soils

Taku Gardens Housing Project			
Fall 2005			
		Location	
		Sample ID	0N2-0-24-SO
		Collection Date	2005
		Laboratory	SA
		Lab Sample ID	53022
		QC Type	S
Analyte	**Method**	**Units**	
PCB-1016 (Aroclor 1016)	SW8082	µg/kg	[57.2]
PCB-1221 (Aroclor 1221)	SW8082	µg/kg	[57.2]
PCB-1232 (Aroclor 1232)	SW8082	µg/kg	[57.2]
PCB-1242 (Aroclor 1242)	SW8082	µg/kg	[57.2]
PCB-1248 (Aroclor 1248)	SW8082	µg/kg	[57.2]
PCB-1254 (Aroclor 1254)	SW8082	µg/kg	[57.2]
PCB-1260 (Aroclor 1260)	SW8082	µg/kg	[57.2]

SGS Environmental Services, Inc Data
PCB Soils

Taku Gardens Housing Project									
Fall 2005									
		Location							
		Sample ID	05FTW-BH110S1-0-24-SO		05FTW-BH110S2-0-24-SO		05FTW-BH17N2-24-48-SO		05FTW-BH470
		Collection Date	9/16/2005		9/16/2005		9/6/2005		9/20/
		Laboratory	SGSA		SGSA		SGSA		SG
		Lab Sample ID	1056153024		1056153021		1055886028		10562
		QC Type	CS		CS		CS		C
Analyte	**Method**	**Units**							
PCB-1016 (Aroclor 1016)	SW8082	µg/kg	ND	[55.3]	ND	[57.2]	ND	[88.8]	ND
PCB-1221 (Aroclor 1221)	SW8082	µg/kg	ND	[55.3]	ND	[57.2]	ND	[88.8]	ND
PCB-1232 (Aroclor 1232)	SW8082	µg/kg	ND	[55.3]	ND	[57.2]	ND	[88.8]	ND
PCB-1242 (Aroclor 1242)	SW8082	µg/kg	ND	[55.3]	ND	[57.2]	ND	[88.8]	ND
PCB-1248 (Aroclor 1248)	SW8082	µg/kg	ND	[55.3]	ND	[57.2]	ND	[88.8]	ND
PCB-1254 (Aroclor 1254)	SW8082	µg/kg	ND	[55.3]	ND	[57.2]	ND	[88.8]	ND
PCB-1260 (Aroclor 1260)	SW8082	µg/kg	90.4	[55.3]	ND	[57.2]	ND	[88.8]	108

SGS Environmental Services, Inc Data
PCB Soils

Taku Gardens Housing Project			
Fall 2005			
		Location	
		Sample ID	0-001-JB-0-24-
		Collection Date	2005
		Laboratory	SA
		Lab Sample ID	36035
		QC Type	S
Analyte	**Method**	**Units**	
PCB-1016 (Aroclor 1016)	SW8082	µg/kg	[53.9]
PCB-1221 (Aroclor 1221)	SW8082	µg/kg	[53.9]
PCB-1232 (Aroclor 1232)	SW8082	µg/kg	[53.9]
PCB-1242 (Aroclor 1242)	SW8082	µg/kg	[53.9]
PCB-1248 (Aroclor 1248)	SW8082	µg/kg	[53.9]
PCB-1254 (Aroclor 1254)	SW8082	µg/kg	[53.9]
PCB-1260 (Aroclor 1260)	SW8082	µg/kg	[53.9]

SGS Environmental Services, Inc Data
PCB Soils

Taku Gardens Housing Project									
Fall 2005									
		Location							
		Sample ID	05FTW-BH4700-002-JB-0-24-		05FTW-BH4700-003-0-24-SO		05FTW-BH4700-005-JB-0-24-		05FTW-BHA1
		Collection Date	9/20/2005		9/20/2005		9/20/2005		9/8/
		Laboratory	SGSA		SGSA		SGSA		SG
		Lab Sample ID	1056236034		1056236032		1056236029		10559
		QC Type	CS		CS		CS		C
Analyte	**Method**	**Units**							
PCB-1016 (Aroclor 1016)	SW8082	µg/kg	ND	[54.8]	ND	[56]	ND	[54.7]	ND
PCB-1221 (Aroclor 1221)	SW8082	µg/kg	ND	[54.8]	ND	[56]	ND	[54.7]	ND
PCB-1232 (Aroclor 1232)	SW8082	µg/kg	ND	[54.8]	ND	[56]	ND	[54.7]	ND
PCB-1242 (Aroclor 1242)	SW8082	µg/kg	ND	[54.8]	ND	[56]	ND	[54.7]	ND
PCB-1248 (Aroclor 1248)	SW8082	µg/kg	ND	[54.8]	ND	[56]	ND	[54.7]	ND
PCB-1254 (Aroclor 1254)	SW8082	µg/kg	ND	[54.8]	ND	[56]	ND	[54.7]	ND
PCB-1260 (Aroclor 1260)	SW8082	µg/kg	243	[54.8]	ND	[56]	ND	[54.7]	ND

SGS Environmental Services, Inc Data
PCB Soils

Taku Gardens Housing Project			
Fall 2005			
		Location	
		Sample ID	0N1-0-24-SO
		Collection Date	2005
		Laboratory	SA
		Lab Sample ID	14015
		QC Type	S
Analyte	**Method**	**Units**	
PCB-1016 (Aroclor 1016)	SW8082	µg/kg	[53.3]
PCB-1221 (Aroclor 1221)	SW8082	µg/kg	[53.3]
PCB-1232 (Aroclor 1232)	SW8082	µg/kg	[53.3]
PCB-1242 (Aroclor 1242)	SW8082	µg/kg	[53.3]
PCB-1248 (Aroclor 1248)	SW8082	µg/kg	[53.3]
PCB-1254 (Aroclor 1254)	SW8082	µg/kg	[53.3]
PCB-1260 (Aroclor 1260)	SW8082	µg/kg	[53.3]

SGS Environmental Services, Inc Data
PCB Soils

Taku Gardens Housing Project									
Fall 2005									
		Location							
		Sample ID	05FTW-BHA10S2-0-24-SO		05FTW-BHA11N1-0-24-SO		05FTW-BHA11NE1-0-24-SO		05FTW-BHA1
		Collection Date	9/10/2005		9/7/2005		9/7/2005		9/7/
		Laboratory	SGSA		SGSA		SGSA		SG
		Lab Sample ID	1055921041		1055886013		1055886011		10558
		QC Type	CS		CS		CS		C
Analyte	**Method**	**Units**							
PCB-1016 (Aroclor 1016)	SW8082	µg/kg	ND	[55.7]	ND	[56.2]	ND	[56.8]	ND
PCB-1221 (Aroclor 1221)	SW8082	µg/kg	ND	[55.7]	ND	[56.2]	ND	[56.8]	ND
PCB-1232 (Aroclor 1232)	SW8082	µg/kg	ND	[55.7]	ND	[56.2]	ND	[56.8]	ND
PCB-1242 (Aroclor 1242)	SW8082	µg/kg	ND	[55.7]	ND	[56.2]	ND	[56.8]	ND
PCB-1248 (Aroclor 1248)	SW8082	µg/kg	ND	[55.7]	ND	[56.2]	ND	[56.8]	ND
PCB-1254 (Aroclor 1254)	SW8082	µg/kg	ND	[55.7]	ND	[56.2]	ND	[56.8]	ND
PCB-1260 (Aroclor 1260)	SW8082	µg/kg	ND	[55.7]	ND	[56.2]	ND	[56.8]	ND

SGS Environmental Services, Inc Data
PCB Soils

Taku Gardens Housing Project			
Fall 2005			
		Location	
		Sample ID	1NE2-0-24-SO
		Collection Date	2005
		Laboratory	SA
		Lab Sample ID	86012
		QC Type	S
Analyte	**Method**	**Units**	
PCB-1016 (Aroclor 1016)	SW8082	µg/kg	[53.6]
PCB-1221 (Aroclor 1221)	SW8082	µg/kg	[53.6]
PCB-1232 (Aroclor 1232)	SW8082	µg/kg	[53.6]
PCB-1242 (Aroclor 1242)	SW8082	µg/kg	[53.6]
PCB-1248 (Aroclor 1248)	SW8082	µg/kg	[53.6]
PCB-1254 (Aroclor 1254)	SW8082	µg/kg	[53.6]
PCB-1260 (Aroclor 1260)	SW8082	µg/kg	[53.6]

SGS Environmental Services, Inc Data
PCB Soils

Taku Gardens Housing Project									
Fall 2005									
		Location							
		Sample ID	05FTW-BHA11S2-0-48-SO		05FTW-BHA12N1-0-24-SO		05FTW-BHA12N2-0-24-SO		05FTW-BHA1
		Collection Date	9/8/2005		9/9/2005		9/9/2005		9/10/
		Laboratory	SGSA		SGSA		SGSA		SG
		Lab Sample ID	1055914020		1055914031		1055914032		10559
		QC Type	CS		CS		CS		C
Analyte	**Method**	**Units**							
PCB-1016 (Aroclor 1016)	SW8082	µg/kg	ND	[55.7]	ND	[62.3]	ND	[56.1]	ND
PCB-1221 (Aroclor 1221)	SW8082	µg/kg	ND	[55.7]	ND	[62.3]	ND	[56.1]	ND
PCB-1232 (Aroclor 1232)	SW8082	µg/kg	ND	[55.7]	ND	[62.3]	ND	[56.1]	ND
PCB-1242 (Aroclor 1242)	SW8082	µg/kg	ND	[55.7]	ND	[62.3]	ND	[56.1]	ND
PCB-1248 (Aroclor 1248)	SW8082	µg/kg	ND	[55.7]	ND	[62.3]	ND	[56.1]	ND
PCB-1254 (Aroclor 1254)	SW8082	µg/kg	ND	[55.7]	ND	[62.3]	ND	[56.1]	ND
PCB-1260 (Aroclor 1260)	SW8082	µg/kg	ND	[55.7]	ND	[62.3]	ND	[56.1]	ND

SGS Environmental Services, Inc Data
PCB Soils

Taku Gardens Housing Project			
Fall 2005			
		Location	
		Sample ID	2S2-0-24-SO
		Collection Date	2005
		Laboratory	SA
		Lab Sample ID	21015
		QC Type	S
Analyte	**Method**	**Units**	
PCB-1016 (Aroclor 1016)	SW8082	µg/kg	[54.8]
PCB-1221 (Aroclor 1221)	SW8082	µg/kg	[54.8]
PCB-1232 (Aroclor 1232)	SW8082	µg/kg	[54.8]
PCB-1242 (Aroclor 1242)	SW8082	µg/kg	[54.8]
PCB-1248 (Aroclor 1248)	SW8082	µg/kg	[54.8]
PCB-1254 (Aroclor 1254)	SW8082	µg/kg	[54.8]
PCB-1260 (Aroclor 1260)	SW8082	µg/kg	[54.8]

SGS Environmental Services, Inc Data
PCB Soils

Taku Gardens Housing Project									
Fall 2005									
		Location							
		Sample ID	05FTW-BHA13N1-0-24-SO		05FTW-BHA13N2-0-24-SO		05FTW-BHA14E1-0-24-SO		05FTW-BHA1
		Collection Date	9/7/2005		9/7/2005		9/10/2005		9/9/
		Laboratory	SGSA		SGSA		SGSA		SG
		Lab Sample ID	1055886010		1055886009		1055921012		10559
		QC Type	CS		CS		CS		C
Analyte	**Method**	**Units**							
PCB-1016 (Aroclor 1016)	SW8082	µg/kg	ND	[54.5]	ND	[55.6]	ND	[55.8]	ND
PCB-1221 (Aroclor 1221)	SW8082	µg/kg	ND	[54.5]	ND	[55.6]	ND	[55.8]	ND
PCB-1232 (Aroclor 1232)	SW8082	µg/kg	ND	[54.5]	ND	[55.6]	ND	[55.8]	ND
PCB-1242 (Aroclor 1242)	SW8082	µg/kg	ND	[54.5]	ND	[55.6]	ND	[55.8]	ND
PCB-1248 (Aroclor 1248)	SW8082	µg/kg	ND	[54.5]	ND	[55.6]	ND	[55.8]	ND
PCB-1254 (Aroclor 1254)	SW8082	µg/kg	ND	[54.5]	ND	[55.6]	ND	[55.8]	ND
PCB-1260 (Aroclor 1260)	SW8082	µg/kg	ND	[54.5]	ND	[55.6]	ND	[55.8]	ND

SGS Environmental Services, Inc Data
PCB Soils

Taku Gardens Housing Project			
Fall 2005			
		Location	
		Sample ID	4N1-0-24-SO
		Collection Date	2005
		Laboratory	SA
		Lab Sample ID	14033
		QC Type	S
Analyte	**Method**	**Units**	
PCB-1016 (Aroclor 1016)	SW8082	µg/kg	[56.2]
PCB-1221 (Aroclor 1221)	SW8082	µg/kg	[56.2]
PCB-1232 (Aroclor 1232)	SW8082	µg/kg	[56.2]
PCB-1242 (Aroclor 1242)	SW8082	µg/kg	[56.2]
PCB-1248 (Aroclor 1248)	SW8082	µg/kg	[56.2]
PCB-1254 (Aroclor 1254)	SW8082	µg/kg	[56.2]
PCB-1260 (Aroclor 1260)	SW8082	µg/kg	[56.2]

SGS Environmental Services, Inc Data
PCB Soils

Taku Gardens Housing Project									
Fall 2005									
		Location							
		Sample ID	05FTW-BHA14N2-0-24-SO		05FTW-BHA14S1-0-24-SO		05FTW-BHA14S2-0-24-SO		05FTW-BHA1
		Collection Date	9/9/2005		9/10/2005		9/10/2005		9/7/2
		Laboratory	SGSA		SGSA		SGSA		SG
		Lab Sample ID	1055914034		1055921014		1055921013		10558
		QC Type	CS		CS		CS		C
Analyte	**Method**	**Units**							
PCB-1016 (Aroclor 1016)	SW8082	µg/kg	ND	[58.5]	ND	[54.6]	ND	[54]	ND
PCB-1221 (Aroclor 1221)	SW8082	µg/kg	ND	[58.5]	ND	[54.6]	ND	[54]	ND
PCB-1232 (Aroclor 1232)	SW8082	µg/kg	ND	[58.5]	ND	[54.6]	ND	[54]	ND
PCB-1242 (Aroclor 1242)	SW8082	µg/kg	ND	[58.5]	ND	[54.6]	ND	[54]	ND
PCB-1248 (Aroclor 1248)	SW8082	µg/kg	ND	[58.5]	ND	[54.6]	ND	[54]	ND
PCB-1254 (Aroclor 1254)	SW8082	µg/kg	ND	[58.5]	ND	[54.6]	ND	[54]	ND
PCB-1260 (Aroclor 1260)	SW8082	µg/kg	ND	[58.5]	ND	[54.6]	ND	[54]	ND

SGS Environmental Services, Inc Data
PCB Soils

Taku Gardens Housing Project			
Fall 2005			
		Location	
		Sample ID	5N1-0-48-SO
		Collection Date	2005
		Laboratory	SA
		Lab Sample ID	86006
		QC Type	S
Analyte	**Method**	**Units**	
PCB-1016 (Aroclor 1016)	SW8082	µg/kg	[55.3]
PCB-1221 (Aroclor 1221)	SW8082	µg/kg	[55.3]
PCB-1232 (Aroclor 1232)	SW8082	µg/kg	[55.3]
PCB-1242 (Aroclor 1242)	SW8082	µg/kg	[55.3]
PCB-1248 (Aroclor 1248)	SW8082	µg/kg	[55.3]
PCB-1254 (Aroclor 1254)	SW8082	µg/kg	[55.3]
PCB-1260 (Aroclor 1260)	SW8082	µg/kg	[55.3]

SGS Environmental Services, Inc Data
PCB Soils

Taku Gardens Housing Project									
Fall 2005									
		Location							
		Sample ID	05FTW-BHA15N2-0-24-SO		05FTW-BHA15S1-0-24-SO		05FTW-BHA15W1-0-24-SO		05FTW-BHA1
		Collection Date	9/7/2005		9/9/2005		9/7/2005		9/9/
		Laboratory	SGSA		SGSA		SGSA		SG
		Lab Sample ID	1055886005		1055914037		1055886007		10559
		QC Type	CS		CS		CS		C
Analyte	**Method**	**Units**							
PCB-1016 (Aroclor 1016)	SW8082	µg/kg	ND	[56.3]	ND	[51.8]	ND	[59.8]	ND
PCB-1221 (Aroclor 1221)	SW8082	µg/kg	ND	[56.3]	ND	[51.8]	ND	[59.8]	ND
PCB-1232 (Aroclor 1232)	SW8082	µg/kg	ND	[56.3]	ND	[51.8]	ND	[59.8]	ND
PCB-1242 (Aroclor 1242)	SW8082	µg/kg	ND	[56.3]	ND	[51.8]	ND	[59.8]	ND
PCB-1248 (Aroclor 1248)	SW8082	µg/kg	ND	[56.3]	ND	[51.8]	ND	[59.8]	ND
PCB-1254 (Aroclor 1254)	SW8082	µg/kg	ND	[56.3]	ND	[51.8]	ND	[59.8]	ND
PCB-1260 (Aroclor 1260)	SW8082	µg/kg	ND	[56.3]	ND	[51.8]	ND	[59.8]	ND

SGS Environmental Services, Inc Data
PCB Soils

Taku Gardens Housing Project			
Fall 2005			
		Location	
		Sample ID	6N1-0-24-SO
		Collection Date	2005
		Laboratory	SA
		Lab Sample ID	14035
		QC Type	S
Analyte	**Method**	**Units**	
PCB-1016 (Aroclor 1016)	SW8082	µg/kg	[54.5]
PCB-1221 (Aroclor 1221)	SW8082	µg/kg	[54.5]
PCB-1232 (Aroclor 1232)	SW8082	µg/kg	[54.5]
PCB-1242 (Aroclor 1242)	SW8082	µg/kg	[54.5]
PCB-1248 (Aroclor 1248)	SW8082	µg/kg	[54.5]
PCB-1254 (Aroclor 1254)	SW8082	µg/kg	[54.5]
PCB-1260 (Aroclor 1260)	SW8082	µg/kg	[54.5]

SGS Environmental Services, Inc Data
PCB Soils

Taku Gardens Housing Project									
Fall 2005									
		Location							
		Sample ID	05FTW-BHA16S1-0-24-SO		05FTW-BHA16W1-0-24-SO		05FTW-BHA16WRD1-0-24-SO		05FTW-BHA1
		Collection Date	9/9/2005		9/9/2005		9/10/2005		9/7/2
		Laboratory	SGSA		SGSA		SGSA		SG
		Lab Sample ID	1055921007		1055914036		1055921011		10558
		QC Type	CS		CS		CS		C
Analyte	**Method**	**Units**							
PCB-1016 (Aroclor 1016)	SW8082	µg/kg	ND	[53.8]	ND	[56.1]	ND	[54.4]	ND
PCB-1221 (Aroclor 1221)	SW8082	µg/kg	ND	[53.8]	ND	[56.1]	ND	[54.4]	ND
PCB-1232 (Aroclor 1232)	SW8082	µg/kg	ND	[53.8]	ND	[56.1]	ND	[54.4]	ND
PCB-1242 (Aroclor 1242)	SW8082	µg/kg	ND	[53.8]	ND	[56.1]	ND	[54.4]	ND
PCB-1248 (Aroclor 1248)	SW8082	µg/kg	ND	[53.8]	ND	[56.1]	ND	[54.4]	ND
PCB-1254 (Aroclor 1254)	SW8082	µg/kg	ND	[53.8]	ND	[56.1]	ND	[54.4]	ND
PCB-1260 (Aroclor 1260)	SW8082	µg/kg	ND	[53.8]	ND	[56.1]	ND	[54.4]	33.9

SGS Environmental Services, Inc Data
PCB Soils

Taku Gardens Housing Project			
Fall 2005			
		Location	
		Sample ID	7N1-0-48-SO
		Collection Date	2005
		Laboratory	SA
		Lab Sample ID	86004
		QC Type	S
Analyte	**Method**	**Units**	
PCB-1016 (Aroclor 1016)	SW8082	µg/kg	[55.3]
PCB-1221 (Aroclor 1221)	SW8082	µg/kg	[55.3]
PCB-1232 (Aroclor 1232)	SW8082	µg/kg	[55.3]
PCB-1242 (Aroclor 1242)	SW8082	µg/kg	[55.3]
PCB-1248 (Aroclor 1248)	SW8082	µg/kg	[55.3]
PCB-1254 (Aroclor 1254)	SW8082	µg/kg	[55.3]
PCB-1260 (Aroclor 1260)	SW8082	µg/kg	[55.3] J

SGS Environmental Services, Inc Data
PCB Soils

Taku Gardens Housing Project									
Fall 2005									
		Location							
		Sample ID	05FTW-BHA17N2-0-24-SO		05FTW-BHA17S2-0-24-SO		05FTW-BHA18N2-0-24-SO		05FTW-BHA1
		Collection Date	9/6/2005		9/9/2005		9/9/2005		9/9/2
		Laboratory	SGSA		SGSA		SGSA		SG
		Lab Sample ID	1055886003		1055914038		1055914039		10559
		QC Type	CS		CS		CS		C
Analyte	**Method**	**Units**							
PCB-1016 (Aroclor 1016)	SW8082	µg/kg	ND	[53.7]	ND	[56.1]	ND	[57.1]	ND
PCB-1221 (Aroclor 1221)	SW8082	µg/kg	ND	[53.7]	ND	[56.1]	ND	[57.1]	ND
PCB-1232 (Aroclor 1232)	SW8082	µg/kg	ND	[53.7]	ND	[56.1]	ND	[57.1]	ND
PCB-1242 (Aroclor 1242)	SW8082	µg/kg	ND	[53.7]	ND	[56.1]	ND	[57.1]	ND
PCB-1248 (Aroclor 1248)	SW8082	µg/kg	ND	[53.7]	ND	[56.1]	ND	[57.1]	ND
PCB-1254 (Aroclor 1254)	SW8082	µg/kg	ND	[53.7]	ND	[56.1]	ND	[57.1]	ND
PCB-1260 (Aroclor 1260)	SW8082	µg/kg	ND	[53.7]	ND	[56.1]	ND	[57.1]	ND

SGS Environmental Services, Inc Data
PCB Soils

Taku Gardens Housing Project			
Fall 2005			
		Location	
		Sample ID	8S1-0-24-SO
		Collection Date	2005
		Laboratory	SA
		Lab Sample ID	21004
		QC Type	S
Analyte	**Method**	**Units**	
PCB-1016 (Aroclor 1016)	SW8082	µg/kg	[65.6]
PCB-1221 (Aroclor 1221)	SW8082	µg/kg	[65.6]
PCB-1232 (Aroclor 1232)	SW8082	µg/kg	[65.6]
PCB-1242 (Aroclor 1242)	SW8082	µg/kg	[65.6]
PCB-1248 (Aroclor 1248)	SW8082	µg/kg	[65.6]
PCB-1254 (Aroclor 1254)	SW8082	µg/kg	[65.6]
PCB-1260 (Aroclor 1260)	SW8082	µg/kg	[65.6]

SGS Environmental Services, Inc Data
PCB Soils

Taku Gardens Housing Project									
Fall 2005									
		Location							
		Sample ID	05FTW-BHA18S1-24-48-SO		05FTW-BHA18S2-0-24-SO		05FTW-BHA19E1-0-24-SO		05FTW-BHA1
		Collection Date	9/9/2005		9/9/2005		9/6/2005		9/6/
		Laboratory	SGSA		SGSA		SGSA		SG
		Lab Sample ID	1055922041		1055921003		1055886001		10558
		QC Type	CS		CS		CS		C
Analyte	**Method**	**Units**							
PCB-1016 (Aroclor 1016)	SW8082	µg/kg	ND	[57.1]	ND	[58.7]	ND	[55.7]	ND
PCB-1221 (Aroclor 1221)	SW8082	µg/kg	ND	[57.1]	ND	[58.7]	ND	[55.7]	ND
PCB-1232 (Aroclor 1232)	SW8082	µg/kg	ND	[57.1]	ND	[58.7]	ND	[55.7]	ND
PCB-1242 (Aroclor 1242)	SW8082	µg/kg	ND	[57.1]	ND	[58.7]	ND	[55.7]	ND
PCB-1248 (Aroclor 1248)	SW8082	µg/kg	ND	[57.1]	ND	[58.7]	ND	[55.7]	ND
PCB-1254 (Aroclor 1254)	SW8082	µg/kg	ND	[57.1]	ND	[58.7]	ND	[55.7]	ND
PCB-1260 (Aroclor 1260)	SW8082	µg/kg	ND	[57.1]	ND	[58.7]	ND	[55.7]	ND

SGS Environmental Services, Inc Data
PCB Soils

Taku Gardens Housing Project			
Fall 2005			
		Location	
		Sample ID	9N2-0-24-SO
		Collection Date	2005
		Laboratory	SA
		Lab Sample ID	86002
		QC Type	S
Analyte	**Method**	**Units**	
PCB-1016 (Aroclor 1016)	SW8082	µg/kg	[56]
PCB-1221 (Aroclor 1221)	SW8082	µg/kg	[56]
PCB-1232 (Aroclor 1232)	SW8082	µg/kg	[56]
PCB-1242 (Aroclor 1242)	SW8082	µg/kg	[56]
PCB-1248 (Aroclor 1248)	SW8082	µg/kg	[56]
PCB-1254 (Aroclor 1254)	SW8082	µg/kg	[56]
PCB-1260 (Aroclor 1260)	SW8082	µg/kg	[56]

SGS Environmental Services, Inc Data
PCB Soils

Taku Gardens Housing Project									
Fall 2005									
		Location							
		Sample ID	05FTW-BHA19S2-0-24-SO		05FTW-BHA1N1-0-24-SO		05FTW-BHA1N2-0-24-SO		05FTW-BHA
		Collection Date	9/9/2005		9/8/2005		9/8/2005		9/8/2
		Laboratory	SGSA		SGSA		SGSA		SG
		Lab Sample ID	1055914040		1055886023		1055886022		10558
		QC Type	CS		CS		CS		C
Analyte	**Method**	**Units**							
PCB-1016 (Aroclor 1016)	SW8082	µg/kg	ND	[57.1]	ND	[58.2]	ND	[51.9]	ND
PCB-1221 (Aroclor 1221)	SW8082	µg/kg	ND	[57.1]	ND	[58.2]	ND	[51.9]	ND
PCB-1232 (Aroclor 1232)	SW8082	µg/kg	ND	[57.1]	ND	[58.2]	ND	[51.9]	ND
PCB-1242 (Aroclor 1242)	SW8082	µg/kg	ND	[57.1]	ND	[58.2]	ND	[51.9]	ND
PCB-1248 (Aroclor 1248)	SW8082	µg/kg	ND	[57.1]	ND	[58.2]	ND	[51.9]	ND
PCB-1254 (Aroclor 1254)	SW8082	µg/kg	ND	[57.1]	ND	[58.2]	ND	[51.9]	ND
PCB-1260 (Aroclor 1260)	SW8082	µg/kg	ND	[57.1]	ND	[58.2]	ND	[51.9]	ND

SGS Environmental Services, Inc Data
PCB Soils

Taku Gardens Housing Project			
Fall 2005			
		Location	
		Sample ID	1S1-0-24-SO
		Collection Date	2005
		Laboratory	SA
		Lab Sample ID	86025
		QC Type	S
Analyte	**Method**	**Units**	
PCB-1016 (Aroclor 1016)	SW8082	µg/kg	[52.3]
PCB-1221 (Aroclor 1221)	SW8082	µg/kg	[52.3]
PCB-1232 (Aroclor 1232)	SW8082	µg/kg	[52.3]
PCB-1242 (Aroclor 1242)	SW8082	µg/kg	[52.3]
PCB-1248 (Aroclor 1248)	SW8082	µg/kg	[52.3]
PCB-1254 (Aroclor 1254)	SW8082	µg/kg	[52.3]
PCB-1260 (Aroclor 1260)	SW8082	µg/kg	[52.3]

SGS Environmental Services, Inc Data
PCB Soils

Taku Gardens Housing Project									
Fall 2005									
		Location							
		Sample ID	05FTW-BHA1W1-0-24-SO		05FTW-BHA20N2-0-24-SO		05FTW-BHA20S1-0-24-SO		05FTW-BHA2
		Collection Date	9/8/2005		9/9/2005		9/9/2005		9/9/2
		Laboratory	SGSA		SGSA		SGSA		SG
		Lab Sample ID	1055886024		1055914047		1055921002		10559
		QC Type	CS		CS		CS		C
Analyte	**Method**	**Units**							
PCB-1016 (Aroclor 1016)	SW8082	µg/kg	ND	[55]	ND	[52.1]	ND	[58.7]	ND
PCB-1221 (Aroclor 1221)	SW8082	µg/kg	ND	[55]	ND	[52.1]	ND	[58.7]	ND
PCB-1232 (Aroclor 1232)	SW8082	µg/kg	ND	[55]	ND	[52.1]	ND	[58.7]	ND
PCB-1242 (Aroclor 1242)	SW8082	µg/kg	ND	[55]	ND	[52.1]	ND	[58.7]	ND
PCB-1248 (Aroclor 1248)	SW8082	µg/kg	ND	[55]	ND	[52.1]	ND	[58.7]	ND
PCB-1254 (Aroclor 1254)	SW8082	µg/kg	ND	[55]	ND	[52.1]	ND	[58.7]	ND
PCB-1260 (Aroclor 1260)	SW8082	µg/kg	ND	[55]	ND	[52.1]	ND	[58.7]	ND

SGS Environmental Services, Inc Data
PCB Soils

Taku Gardens Housing Project			
Fall 2005			
		Location	
		Sample ID	0S2-0-24-SO
		Collection Date	2005
		Laboratory	SA
		Lab Sample ID	21001
		QC Type	S
Analyte	**Method**	**Units**	
PCB-1016 (Aroclor 1016)	SW8082	µg/kg	[52.8]
PCB-1221 (Aroclor 1221)	SW8082	µg/kg	[52.8]
PCB-1232 (Aroclor 1232)	SW8082	µg/kg	[52.8]
PCB-1242 (Aroclor 1242)	SW8082	µg/kg	[52.8]
PCB-1248 (Aroclor 1248)	SW8082	µg/kg	[52.8]
PCB-1254 (Aroclor 1254)	SW8082	µg/kg	[52.8]
PCB-1260 (Aroclor 1260)	SW8082	µg/kg	[52.8]

SGS Environmental Services, Inc Data
PCB Soils

Taku Gardens Housing Project									
Fall 2005									
		Location							
		Sample ID	05FTW-BHA21N1-0-24-SO		05FTW-BHA21N1-24-48-SO		05FTW-BHA21S1-0-24-SO		05FTW-BHA2
		Collection Date	9/11/2005		9/11/2005		9/12/2005		9/11/
		Laboratory	SGSA		SGSA		SGSA		SG
		Lab Sample ID	1055922008		1056192018		1055949021		10559
		QC Type	CS		CS		CS		C
Analyte	**Method**	**Units**							
PCB-1016 (Aroclor 1016)	SW8082	µg/kg	ND	[60.5]	ND	[54.5]	ND	[55.3]	ND
PCB-1221 (Aroclor 1221)	SW8082	µg/kg	ND	[60.5]	ND	[54.5]	ND	[55.3]	ND
PCB-1232 (Aroclor 1232)	SW8082	µg/kg	ND	[60.5]	ND	[54.5]	ND	[55.3]	ND
PCB-1242 (Aroclor 1242)	SW8082	µg/kg	ND	[60.5]	ND	[54.5]	ND	[55.3]	ND
PCB-1248 (Aroclor 1248)	SW8082	µg/kg	ND	[60.5]	ND	[54.5]	ND	[55.3]	ND
PCB-1254 (Aroclor 1254)	SW8082	µg/kg	ND	[60.5]	ND	[54.5]	ND	[55.3]	ND
PCB-1260 (Aroclor 1260)	SW8082	µg/kg	24.1	[60.5] J	ND	[54.5]	ND	[55.3]	ND

SGS Environmental Services, Inc Data
PCB Soils

Taku Gardens Housing Project			
Fall 2005			
		Location	
		Sample ID	1W2-0-24-SO
		Collection Date	2005
		Laboratory	SA
		Lab Sample ID	22009
		QC Type	S
Analyte	**Method**	**Units**	
PCB-1016 (Aroclor 1016)	SW8082	µg/kg	[53.5]
PCB-1221 (Aroclor 1221)	SW8082	µg/kg	[53.5]
PCB-1232 (Aroclor 1232)	SW8082	µg/kg	[53.5]
PCB-1242 (Aroclor 1242)	SW8082	µg/kg	[53.5]
PCB-1248 (Aroclor 1248)	SW8082	µg/kg	[53.5]
PCB-1254 (Aroclor 1254)	SW8082	µg/kg	[53.5]
PCB-1260 (Aroclor 1260)	SW8082	µg/kg	[53.5]

SGS Environmental Services, Inc Data
PCB Soils

Taku Gardens Housing Project									
Fall 2005									
		Location							
		Sample ID	05FTW-BHA22N1-0-24-SO		05FTW-BHA22N100-0-24-SO		05FTW-BHA22N2-0-24-SO		05FTW-BHA2
		Collection Date	9/12/2005		9/13/2005		9/12/2005		9/12/
		Laboratory	SGSA		SGSA		SGSA		SG
		Lab Sample ID	1055989015		1055989037		1055989013		10561
		QC Type	CS		CS		CS		C
Analyte	**Method**	**Units**							
PCB-1016 (Aroclor 1016)	SW8082	µg/kg	ND	[50.3]	ND	[55.7]	ND	[54.9]	ND
PCB-1221 (Aroclor 1221)	SW8082	µg/kg	ND	[50.3]	ND	[55.7]	ND	[54.9]	ND
PCB-1232 (Aroclor 1232)	SW8082	µg/kg	ND	[50.3]	ND	[55.7]	ND	[54.9]	ND
PCB-1242 (Aroclor 1242)	SW8082	µg/kg	ND	[50.3]	ND	[55.7]	ND	[54.9]	ND
PCB-1248 (Aroclor 1248)	SW8082	µg/kg	ND	[50.3]	ND	[55.7]	ND	[54.9]	ND
PCB-1254 (Aroclor 1254)	SW8082	µg/kg	ND	[50.3]	ND	[55.7]	ND	[54.9]	ND
PCB-1260 (Aroclor 1260)	SW8082	µg/kg	32.2	[50.3] J	17.8	[55.7] J	75.7	[54.9]	34

SGS Environmental Services, Inc Data
PCB Soils

Taku Gardens Housing Project			
Fall 2005			
		Location	
		Sample ID	2N2-24-48-SO
		Collection Date	2005
		Laboratory	SA
		Lab Sample ID	92019
		QC Type	S
Analyte	**Method**	**Units**	
PCB-1016 (Aroclor 1016)	SW8082	µg/kg	[53.2]
PCB-1221 (Aroclor 1221)	SW8082	µg/kg	[53.2]
PCB-1232 (Aroclor 1232)	SW8082	µg/kg	[53.2]
PCB-1242 (Aroclor 1242)	SW8082	µg/kg	[53.2]
PCB-1248 (Aroclor 1248)	SW8082	µg/kg	[53.2]
PCB-1254 (Aroclor 1254)	SW8082	µg/kg	[53.2]
PCB-1260 (Aroclor 1260)	SW8082	µg/kg	[53.2] J

SGS Environmental Services, Inc Data
PCB Soils

Taku Gardens Housing Project						
Fall 2005						
		Location				
		Sample ID	05FTW-BHA22S1-0-24-SO		05FTW-BHA22S100-0-24-SO	
		Collection Date	9/13/2005		9/13/2005	
		Laboratory	SGSA		SGSA	
		Lab Sample ID	1055989040		1055989042	
		QC Type	CS		CS	
Analyte	**Method**	**Units**				
PCB-1016 (Aroclor 1016)	SW8082	µg/kg	ND	[57.1]	ND	[58.4]
PCB-1221 (Aroclor 1221)	SW8082	µg/kg	ND	[57.1]	ND	[58.4]
PCB-1232 (Aroclor 1232)	SW8082	µg/kg	ND	[57.1]	ND	[58.4]
PCB-1242 (Aroclor 1242)	SW8082	µg/kg	ND	[57.1]	ND	[58.4]
PCB-1248 (Aroclor 1248)	SW8082	µg/kg	ND	[57.1]	ND	[58.4]
PCB-1254 (Aroclor 1254)	SW8082	µg/kg	ND	[57.1]	ND	[58.4]
PCB-1260 (Aroclor 1260)	SW8082	µg/kg	ND	[57.1]	ND	[58.4]

SGS Environmental Services, Inc Data
PCB Soils

Taku Gardens Housing Project									
Fall 2005									
		Location							
		Sample ID	05FTW-BHA22S101-0-24-SO		05FTW-BHA22S102-0-24-SO		05FTW-BHA22S103-0-24-SO		05FTW-BHA2
		Collection Date	9/13/2005		9/13/2005		9/13/2005		9/13/
		Laboratory	SGSA		SGSA		SGSA		SG
		Lab Sample ID	1055989043		1055989045		1055989046		10559
		QC Type	CS		CS		CS		C
Analyte	**Method**	**Units**							
PCB-1016 (Aroclor 1016)	SW8082	µg/kg	ND	[56.6]	ND	[80.5]	ND	[55.8]	ND
PCB-1221 (Aroclor 1221)	SW8082	µg/kg	ND	[56.6]	ND	[80.5]	ND	[55.8]	ND
PCB-1232 (Aroclor 1232)	SW8082	µg/kg	ND	[56.6]	ND	[80.5]	ND	[55.8]	ND
PCB-1242 (Aroclor 1242)	SW8082	µg/kg	ND	[56.6]	ND	[80.5]	ND	[55.8]	ND
PCB-1248 (Aroclor 1248)	SW8082	µg/kg	ND	[56.6]	ND	[80.5]	ND	[55.8]	ND
PCB-1254 (Aroclor 1254)	SW8082	µg/kg	ND	[56.6]	ND	[80.5]	ND	[55.8]	ND
PCB-1260 (Aroclor 1260)	SW8082	µg/kg	ND	[56.6]	ND	[80.5]	35.2	[55.8] J	ND

SGS Environmental Services, Inc Data
PCB Soils

Taku Gardens Housing Project									
Fall 2005									
		Location							
		Sample ID	2S2-0-24-SO	05FTW-BHA23N1-0-24-SO		05FTW-BHA23N2-0-24-SO		05FTW-BHA23S1-0-24-SO	
		Collection Date	2005	9/11/2005		9/11/2005		9/12/2005	
		Laboratory	SA	SGSA		SGSA		SGSA	
		Lab Sample ID	89041	1055922010		1055949011		1055949020	
		QC Type	S	CS		CS		CS	
Analyte	**Method**	**Units**							
PCB-1016 (Aroclor 1016)	SW8082	µg/kg	[53.6]	ND	[53.1]	ND	[52]	ND	[53]
PCB-1221 (Aroclor 1221)	SW8082	µg/kg	[53.6]	ND	[53.1]	ND	[52]	ND	[53]
PCB-1232 (Aroclor 1232)	SW8082	µg/kg	[53.6]	ND	[53.1]	ND	[52]	ND	[53]
PCB-1242 (Aroclor 1242)	SW8082	µg/kg	[53.6]	ND	[53.1]	ND	[52]	ND	[53]
PCB-1248 (Aroclor 1248)	SW8082	µg/kg	[53.6]	ND	[53.1]	ND	[52]	ND	[53]
PCB-1254 (Aroclor 1254)	SW8082	µg/kg	[53.6]	ND	[53.1]	ND	[52]	ND	[53]
PCB-1260 (Aroclor 1260)	SW8082	µg/kg	[53.6]	ND	[53.1]	ND	[52]	ND	[53]

SGS Environmental Services, Inc Data
PCB Soils

Taku Gardens Housing Project									
Fall 2005									
		Location							
		Sample ID	05FTW-BHA24N2-0-24-SO		05FTW-BHA24N2-2-0-24-SO		05FTW-BHA24S1-0-24-SO		05FTW-BHA2
		Collection Date	9/11/2005		9/11/2005		9/12/2005		9/15/
		Laboratory	SGSA		SGSA		SGSA		SG
		Lab Sample ID	1055949012		1055949013		1055989017		10561
		QC Type	CS		CS		CS		C
Analyte	**Method**	**Units**							
PCB-1016 (Aroclor 1016)	SW8082	µg/kg	ND	[50]	ND	[54.6]	ND	[53.5]	ND
PCB-1221 (Aroclor 1221)	SW8082	µg/kg	ND	[50]	ND	[54.6]	ND	[53.5]	ND
PCB-1232 (Aroclor 1232)	SW8082	µg/kg	ND	[50]	ND	[54.6]	ND	[53.5]	ND
PCB-1242 (Aroclor 1242)	SW8082	µg/kg	ND	[50]	ND	[54.6]	ND	[53.5]	ND
PCB-1248 (Aroclor 1248)	SW8082	µg/kg	ND	[50]	ND	[54.6]	ND	[53.5]	ND
PCB-1254 (Aroclor 1254)	SW8082	µg/kg	ND	[50]	ND	[54.6]	ND	[53.5]	ND
PCB-1260 (Aroclor 1260)	SW8082	µg/kg	ND	[50]	ND	[54.6]	ND	[53.5]	ND

SGS Environmental Services, Inc Data
PCB Soils

Taku Gardens Housing Project									
Fall 2005									
		Location							
		Sample ID	4S1-0-24-SO	05FTW-BHA24S2-0-24-SO		05FTW-BHA25N1-0-24-SO		05FTW-BHA25N2-0-24-SO	
		Collection Date	2005	9/12/2005		9/12/2005		9/12/2005	
		Laboratory	SA	SGSA		SGSA		SGSA	
		Lab Sample ID	15033	1055949019		1055989016		1055989014	
		QC Type	S	CS		CS		CS	
Analyte	**Method**	**Units**							
PCB-1016 (Aroclor 1016)	SW8082	µg/kg	[54.8]	ND	[50.6]	ND	[53]	ND	[61.4]
PCB-1221 (Aroclor 1221)	SW8082	µg/kg	[54.8]	ND	[50.6]	ND	[53]	ND	[61.4]
PCB-1232 (Aroclor 1232)	SW8082	µg/kg	[54.8]	ND	[50.6]	ND	[53]	ND	[61.4]
PCB-1242 (Aroclor 1242)	SW8082	µg/kg	[54.8]	ND	[50.6]	ND	[53]	ND	[61.4]
PCB-1248 (Aroclor 1248)	SW8082	µg/kg	[54.8]	ND	[50.6]	ND	[53]	ND	[61.4]
PCB-1254 (Aroclor 1254)	SW8082	µg/kg	[54.8]	ND	[50.6]	ND	[53]	ND	[61.4]
PCB-1260 (Aroclor 1260)	SW8082	µg/kg	[54.8]	ND	[50.6]	ND	[53]	ND	[61.4]

SGS Environmental Services, Inc Data
PCB Soils

Taku Gardens Housing Project									
Fall 2005									
		Location							
		Sample ID	05FTW-BHA25S1-0-24-SO		05FTW-BHA25S2-0-24-SO		05FTW-BHA25S2-0-24-SO		05FTW-BHA2
		Collection Date	9/13/2005		9/12/2005		9/13/2005		9/11/
		Laboratory	SGSA		SGSA		SGSA		SG
		Lab Sample ID	1055989038		1055989018		1055989039		10559
		QC Type	CS		CS		CS		C
Analyte	**Method**	**Units**							
PCB-1016 (Aroclor 1016)	SW8082	µg/kg	ND	[63.3]	ND	[55.3]	ND	[57.1]	ND
PCB-1221 (Aroclor 1221)	SW8082	µg/kg	ND	[63.3]	ND	[55.3]	ND	[57.1]	ND
PCB-1232 (Aroclor 1232)	SW8082	µg/kg	ND	[63.3]	ND	[55.3]	ND	[57.1]	ND
PCB-1242 (Aroclor 1242)	SW8082	µg/kg	ND	[63.3]	ND	[55.3]	ND	[57.1]	ND
PCB-1248 (Aroclor 1248)	SW8082	µg/kg	ND	[63.3]	ND	[55.3]	ND	[57.1]	ND
PCB-1254 (Aroclor 1254)	SW8082	µg/kg	ND	[63.3]	ND	[55.3]	ND	[57.1]	ND
PCB-1260 (Aroclor 1260)	SW8082	µg/kg	ND	[63.3]	ND	[55.3]	ND	[57.1]	ND

SGS Environmental Services, Inc Data
PCB Soils

Taku Gardens Housing Project									
Fall 2005									
		Location							
		Sample ID	6N1-0-24-SO	05FTW-BHA26N2-0-24-SO		05FTW-BHA26NNWI-0-24-SO		05FTW-BHA26S1-0-24-SO	
		Collection Date	2005	9/11/2005		9/11/2005		9/12/2005	
		Laboratory	SA	SGSA		SGSA		SGSA	
		Lab Sample ID	49014	1055949015		1055989022		1055949016	
		QC Type	S	CS		CS		CS	
Analyte	**Method**	**Units**							
PCB-1016 (Aroclor 1016)	SW8082	µg/kg	[54.7]	ND	[55.3]	ND	[55.1]	ND	[88.6]
PCB-1221 (Aroclor 1221)	SW8082	µg/kg	[54.7]	ND	[55.3]	ND	[55.1]	ND	[88.6]
PCB-1232 (Aroclor 1232)	SW8082	µg/kg	[54.7]	ND	[55.3]	ND	[55.1]	ND	[88.6]
PCB-1242 (Aroclor 1242)	SW8082	µg/kg	[54.7]	ND	[55.3]	ND	[55.1]	ND	[88.6]
PCB-1248 (Aroclor 1248)	SW8082	µg/kg	[54.7]	ND	[55.3]	ND	[55.1]	ND	[88.6]
PCB-1254 (Aroclor 1254)	SW8082	µg/kg	[54.7]	ND	[55.3]	ND	[55.1]	ND	[88.6]
PCB-1260 (Aroclor 1260)	SW8082	µg/kg	[54.7]	ND	[55.3]	ND	[55.1]	ND	[88.6]

SGS Environmental Services, Inc Data
PCB Soils

Taku Gardens Housing Project									
Fall 2005									
		Location							
		Sample ID	05FTW-BHA27N1-0-24-SO		05FTW-BHA27N2-0-24-SO		05FTW-BHA27S2-0-24-SO		05FTW-BHA2
		Collection Date	9/15/2005		9/15/2005		9/15/2005		9/15/
		Laboratory	SGSA		SGSA		SGSA		SG
		Lab Sample ID	1056115032		1056115031		1056115034		10561
		QC Type	CS		CS		CS		C
Analyte	**Method**	**Units**							
PCB-1016 (Aroclor 1016)	SW8082	µg/kg	ND	[51.9]	ND	[54.6]	ND	[56.7]	ND
PCB-1221 (Aroclor 1221)	SW8082	µg/kg	ND	[51.9]	ND	[54.6]	ND	[56.7]	ND
PCB-1232 (Aroclor 1232)	SW8082	µg/kg	ND	[51.9]	ND	[54.6]	ND	[56.7]	ND
PCB-1242 (Aroclor 1242)	SW8082	µg/kg	ND	[51.9]	ND	[54.6]	ND	[56.7]	ND
PCB-1248 (Aroclor 1248)	SW8082	µg/kg	ND	[51.9]	ND	[54.6]	ND	[56.7]	ND
PCB-1254 (Aroclor 1254)	SW8082	µg/kg	ND	[51.9]	ND	[54.6]	ND	[56.7]	ND
PCB-1260 (Aroclor 1260)	SW8082	µg/kg	ND	[51.9]	ND	[54.6]	ND	[56.7]	49.1

SGS Environmental Services, Inc Data
PCB Soils

Taku Gardens Housing Project									
Fall 2005									
		Location							
		Sample ID	8N1-0-24-SO	05FTW-BHA28N1-24-48-SO		05FTW-BHA28N2-0-24-SO		05FTW-BHA28N2-24-48-SO	
		Collection Date	2005	9/15/2005		9/15/2005		9/15/2005	
		Laboratory	SA	SGSA		SGSA		SGSA	
		Lab Sample ID	15022	1056192021		1056115021		1056192020	
		QC Type	S	CS		CS		CS	
Analyte	**Method**	**Units**							
PCB-1016 (Aroclor 1016)	SW8082	µg/kg	[56.4]	ND	[54.7]	ND	[60.1]	ND	[56.5]
PCB-1221 (Aroclor 1221)	SW8082	µg/kg	[56.4]	ND	[54.7]	ND	[60.1]	ND	[56.5]
PCB-1232 (Aroclor 1232)	SW8082	µg/kg	[56.4]	ND	[54.7]	ND	[60.1]	ND	[56.5]
PCB-1242 (Aroclor 1242)	SW8082	µg/kg	[56.4]	ND	[54.7]	ND	[60.1]	ND	[56.5]
PCB-1248 (Aroclor 1248)	SW8082	µg/kg	[56.4]	ND	[54.7]	ND	[60.1]	ND	[56.5]
PCB-1254 (Aroclor 1254)	SW8082	µg/kg	[56.4]	ND	[54.7]	ND	[60.1]	ND	[56.5]
PCB-1260 (Aroclor 1260)	SW8082	µg/kg	[56.4] J	ND	[54.7]	138	[60.1]	ND	[56.5]

SGS Environmental Services, Inc Data
PCB Soils

Taku Gardens Housing Project									
Fall 2005									
		Location							
		Sample ID	05FTW-BHA28S1-0-24-SO		05FTW-BHA28S1-24-48-SO		05FTW-BHA28S2-0-24-SO		05FTW-BHA2
		Collection Date	9/15/2005		9/15/2005		9/15/2005		9/15/
		Laboratory	SGSA		SGSA		SGSA		SG
		Lab Sample ID	1056115023		1056192022		1056115024		10561
		QC Type	CS		CS		CS		C
Analyte	**Method**	**Units**							
PCB-1016 (Aroclor 1016)	SW8082	µg/kg	ND	[56.1]	ND	[66.4]	ND	[50.6]	ND
PCB-1221 (Aroclor 1221)	SW8082	µg/kg	ND	[56.1]	ND	[66.4]	ND	[50.6]	ND
PCB-1232 (Aroclor 1232)	SW8082	µg/kg	ND	[56.1]	ND	[66.4]	ND	[50.6]	ND
PCB-1242 (Aroclor 1242)	SW8082	µg/kg	ND	[56.1]	ND	[66.4]	ND	[50.6]	ND
PCB-1248 (Aroclor 1248)	SW8082	µg/kg	ND	[56.1]	ND	[66.4]	ND	[50.6]	ND
PCB-1254 (Aroclor 1254)	SW8082	µg/kg	ND	[56.1]	ND	[66.4]	ND	[50.6]	ND
PCB-1260 (Aroclor 1260)	SW8082	µg/kg	ND	[56.1]	ND	[66.4]	ND	[50.6]	110

SGS Environmental Services, Inc Data
PCB Soils

Taku Gardens Housing Project									
Fall 2005									
		Location							
		Sample ID	9N1-0-24-SO	05FTW-BHA29N1-24-48-SO		05FTW-BHA29N2-0-24-SO		05FTW-BHA29S1-0-24-SO	
		Collection Date	2005	9/15/2005		9/15/2005		9/15/2005	
		Laboratory	SA	SGSA		SGSA		SGSA	
		Lab Sample ID	15030	1056192024		1056115029		1056115035	
		QC Type	S	CS		CS		CS	
Analyte	**Method**	**Units**							
PCB-1016 (Aroclor 1016)	SW8082	µg/kg	[56.5]	ND	[53.5]	ND	[59]	ND	[55.4]
PCB-1221 (Aroclor 1221)	SW8082	µg/kg	[56.5]	ND	[53.5]	ND	[59]	ND	[55.4]
PCB-1232 (Aroclor 1232)	SW8082	µg/kg	[56.5]	ND	[53.5]	ND	[59]	ND	[55.4]
PCB-1242 (Aroclor 1242)	SW8082	µg/kg	[56.5]	ND	[53.5]	ND	[59]	ND	[55.4]
PCB-1248 (Aroclor 1248)	SW8082	µg/kg	[56.5]	ND	[53.5]	ND	[59]	ND	[55.4]
PCB-1254 (Aroclor 1254)	SW8082	µg/kg	[56.5]	ND	[53.5]	ND	[59]	ND	[55.4]
PCB-1260 (Aroclor 1260)	SW8082	µg/kg	[56.5]	ND	[53.5]	ND	[59]	68.5	[55.4]

SGS Environmental Services, Inc Data
PCB Soils

Taku Gardens Housing Project									
Fall 2005									
		Location							
		Sample ID	05FTW-BHA29S2-0-24-SO		05FTW-BHA29S2-24-48-SO		05FTW-BHA2N1-0-24-SO		05FTW-BHA
		Collection Date	9/15/2005		9/15/2005		9/8/2005		9/10/
		Laboratory	SGSA		SGSA		SGSA		SG
		Lab Sample ID	1056115036		1056192017		1055886026		10559
		QC Type	CS		CS		CS		C
Analyte	**Method**	**Units**							
PCB-1016 (Aroclor 1016)	SW8082	µg/kg	ND	[58.2]	ND	[56.9]	ND	[53.7]	ND
PCB-1221 (Aroclor 1221)	SW8082	µg/kg	ND	[58.2]	ND	[56.9]	ND	[53.7]	ND
PCB-1232 (Aroclor 1232)	SW8082	µg/kg	ND	[58.2]	ND	[56.9]	ND	[53.7]	ND
PCB-1242 (Aroclor 1242)	SW8082	µg/kg	ND	[58.2]	ND	[56.9]	ND	[53.7]	ND
PCB-1248 (Aroclor 1248)	SW8082	µg/kg	ND	[58.2]	ND	[56.9]	ND	[53.7]	ND
PCB-1254 (Aroclor 1254)	SW8082	µg/kg	ND	[58.2]	ND	[56.9]	ND	[53.7]	ND
PCB-1260 (Aroclor 1260)	SW8082	µg/kg	75	[58.2]	ND	[56.9]	ND	[53.7]	ND

SGS Environmental Services, Inc Data
PCB Soils

Taku Gardens Housing Project									
Fall 2005									
		Location							
		Sample ID	2S1-0-24-SO	05FTW-BHA2SW1-0-24-SO		05FTW-BHA2W1-0-24-SO		05FTW-BHA30N1-0-24-SO	
		Collection Date	2005	9/10/2005		9/8/2005		9/15/2005	
		Laboratory	SA	SGSA		SGSA		SGSA	
		Lab Sample ID	22047	1055922048		1055886027		1056115028	
		QC Type	S	CS		CS		CS	
Analyte	**Method**	**Units**							
PCB-1016 (Aroclor 1016)	SW8082	µg/kg	[56.6]	ND	[57.1]	ND	[56.1]	ND	[58]
PCB-1221 (Aroclor 1221)	SW8082	µg/kg	[56.6]	ND	[57.1]	ND	[56.1]	ND	[58]
PCB-1232 (Aroclor 1232)	SW8082	µg/kg	[56.6]	ND	[57.1]	ND	[56.1]	ND	[58]
PCB-1242 (Aroclor 1242)	SW8082	µg/kg	[56.6]	ND	[57.1]	ND	[56.1]	ND	[58]
PCB-1248 (Aroclor 1248)	SW8082	µg/kg	[56.6]	ND	[57.1]	ND	[56.1]	ND	[58]
PCB-1254 (Aroclor 1254)	SW8082	µg/kg	[56.6]	ND	[57.1]	ND	[56.1]	ND	[58]
PCB-1260 (Aroclor 1260)	SW8082	µg/kg	[56.6]	ND	[57.1]	ND	[56.1]	ND	[58]

SGS Environmental Services, Inc Data
PCB Soils

Taku Gardens Housing Project									
Fall 2005									
		Location							
		Sample ID	05FTW-BHA30N2-0-24-SO		05FTW-BHA30S1-0-24-SO		05FTW-BHA30S2-0-24-SO		05FTW-BHA3
		Collection Date	9/15/2005		9/15/2005		9/15/2005		9/14/
		Laboratory	SGSA		SGSA		SGSA		SG
		Lab Sample ID	1056115027		1056115037		1056115038		10561
		QC Type	CS		CS		CS		C
Analyte	**Method**	**Units**							
PCB-1016 (Aroclor 1016)	SW8082	µg/kg	ND	[55.7]	ND	[63]	ND	[66.4]	ND
PCB-1221 (Aroclor 1221)	SW8082	µg/kg	ND	[55.7]	ND	[63]	ND	[66.4]	ND
PCB-1232 (Aroclor 1232)	SW8082	µg/kg	ND	[55.7]	ND	[63]	ND	[66.4]	ND
PCB-1242 (Aroclor 1242)	SW8082	µg/kg	ND	[55.7]	ND	[63]	ND	[66.4]	ND
PCB-1248 (Aroclor 1248)	SW8082	µg/kg	ND	[55.7]	ND	[63]	ND	[66.4]	ND
PCB-1254 (Aroclor 1254)	SW8082	µg/kg	ND	[55.7]	ND	[63]	ND	[66.4]	ND
PCB-1260 (Aroclor 1260)	SW8082	µg/kg	ND	[55.7]	ND	[63]	ND	[66.4]	ND

SGS Environmental Services, Inc Data
PCB Soils

Taku Gardens Housing Project									
Fall 2005									
		Location							
		Sample ID	1N1-0-24-SO	05FTW-BHA31N2-0-24-SO		05FTW-BHA31S1-0-24-SO		05FTW-BHA31S1-24-48-SO	
		Collection Date	2005	9/14/2005		9/15/2005		9/15/2005	
		Laboratory	SA	SGSA		SGSA		SGSA	
		Lab Sample ID	15020	1056115016		1056115025		1056192023	
		QC Type	S	CS		CS		CS	
Analyte	**Method**	**Units**							
PCB-1016 (Aroclor 1016)	SW8082	µg/kg	[57.2]	ND	[53.4]	ND	[54]	ND	[51.3]
PCB-1221 (Aroclor 1221)	SW8082	µg/kg	[57.2]	ND	[53.4]	ND	[54]	ND	[51.3]
PCB-1232 (Aroclor 1232)	SW8082	µg/kg	[57.2]	ND	[53.4]	ND	[54]	ND	[51.3]
PCB-1242 (Aroclor 1242)	SW8082	µg/kg	[57.2]	ND	[53.4]	ND	[54]	ND	[51.3]
PCB-1248 (Aroclor 1248)	SW8082	µg/kg	[57.2]	ND	[53.4]	ND	[54]	ND	[51.3]
PCB-1254 (Aroclor 1254)	SW8082	µg/kg	[57.2]	ND	[53.4]	ND	[54]	ND	[51.3]
PCB-1260 (Aroclor 1260)	SW8082	µg/kg	[57.2]	ND	[53.4]	55.7	[54]	25.1	[51.3] J

SGS Environmental Services, Inc Data
PCB Soils

Taku Gardens Housing Project									
Fall 2005									
		Location							
		Sample ID	05FTW-BHA31S2-0-24-SO		05FTW-BHA32N1-0-24-SO		05FTW-BHA32N2-0-24-SO		05FTW-BHA3
		Collection Date	9/15/2005		9/14/2005		9/14/2005		9/14/
		Laboratory	SGSA		SGSA		SGSA		SG
		Lab Sample ID	1056115026		1056115011		1056115012		10561
		QC Type	CS		CS		CS		C
Analyte	**Method**	**Units**							
PCB-1016 (Aroclor 1016)	SW8082	µg/kg	ND	[57.9]	ND	[50.1]	ND	[55.3]	ND
PCB-1221 (Aroclor 1221)	SW8082	µg/kg	ND	[57.9]	ND	[50.1]	ND	[55.3]	ND
PCB-1232 (Aroclor 1232)	SW8082	µg/kg	ND	[57.9]	ND	[50.1]	ND	[55.3]	ND
PCB-1242 (Aroclor 1242)	SW8082	µg/kg	ND	[57.9]	ND	[50.1]	ND	[55.3]	ND
PCB-1248 (Aroclor 1248)	SW8082	µg/kg	ND	[57.9]	ND	[50.1]	ND	[55.3]	ND
PCB-1254 (Aroclor 1254)	SW8082	µg/kg	ND	[57.9]	ND	[50.1]	ND	[55.3]	ND
PCB-1260 (Aroclor 1260)	SW8082	µg/kg	ND	[57.9]	ND	[50.1]	ND	[55.3]	82.3

SGS Environmental Services, Inc Data
PCB Soils

Taku Gardens Housing Project									
Fall 2005									
		Location							
		Sample ID	2S1-0-24-SO	05FTW-BHA32S1-0-24-SO		05FTW-BHA32S1-2-0-24-SO		05FTW-BHA32S1-24-48-SO	
		Collection Date	2005	9/14/2005		9/14/2005		9/14/2005	
		Laboratory	SA	SGSA		SGSA		SGSA	
		Lab Sample ID	15009	1056115013		1056115010		1056192025	
		QC Type	S	CS		CS		CS	
Analyte	**Method**	**Units**							
PCB-1016 (Aroclor 1016)	SW8082	µg/kg	[55.5]	ND	[57.2]	ND	[59.1]	ND	[55]
PCB-1221 (Aroclor 1221)	SW8082	µg/kg	[55.5]	ND	[57.2]	ND	[59.1]	ND	[55]
PCB-1232 (Aroclor 1232)	SW8082	µg/kg	[55.5]	ND	[57.2]	ND	[59.1]	ND	[55]
PCB-1242 (Aroclor 1242)	SW8082	µg/kg	[55.5]	ND	[57.2]	ND	[59.1]	ND	[55]
PCB-1248 (Aroclor 1248)	SW8082	µg/kg	[55.5]	ND	[57.2]	ND	[59.1]	ND	[55]
PCB-1254 (Aroclor 1254)	SW8082	µg/kg	[55.5]	ND	[57.2]	ND	[59.1]	ND	[55]
PCB-1260 (Aroclor 1260)	SW8082	µg/kg	[55.5]	ND	[57.2]	70.9	[59.1]	ND	[55]

SGS Environmental Services, Inc Data
PCB Soils

Taku Gardens Housing Project									
Fall 2005									
		Location							
		Sample ID	05FTW-BHA32S2-0-24-SO		05FTW-BHA33N1-0-24-SO		05FTW-BHA33N2-0-24-SO		05FTW-BHA3
		Collection Date	9/14/2005		9/14/2005		9/14/2005		9/14/
		Laboratory	SGSA		SGSA		SGSA		SG
		Lab Sample ID	1056115008		1056115015		1056115014		10561
		QC Type	CS		CS		CS		C
Analyte	**Method**	**Units**							
PCB-1016 (Aroclor 1016)	SW8082	µg/kg	ND	[84.5]	ND	[57.6]	ND	[59.1]	ND
PCB-1221 (Aroclor 1221)	SW8082	µg/kg	ND	[84.5]	ND	[57.6]	ND	[59.1]	ND
PCB-1232 (Aroclor 1232)	SW8082	µg/kg	ND	[84.5]	ND	[57.6]	ND	[59.1]	ND
PCB-1242 (Aroclor 1242)	SW8082	µg/kg	ND	[84.5]	ND	[57.6]	ND	[59.1]	ND
PCB-1248 (Aroclor 1248)	SW8082	µg/kg	ND	[84.5]	ND	[57.6]	ND	[59.1]	ND
PCB-1254 (Aroclor 1254)	SW8082	µg/kg	ND	[84.5]	ND	[57.6]	ND	[59.1]	ND
PCB-1260 (Aroclor 1260)	SW8082	µg/kg	ND	[84.5]	ND	[57.6]	ND	[59.1]	ND

SGS Environmental Services, Inc Data
PCB Soils

Taku Gardens Housing Project			
Fall 2005			
		Location	
		Sample ID	3S2-0-24-SO
		Collection Date	2005
		Laboratory	SA
		Lab Sample ID	15004
		QC Type	S
Analyte	**Method**	**Units**	
PCB-1016 (Aroclor 1016)	SW8082	µg/kg	[57.4]
PCB-1221 (Aroclor 1221)	SW8082	µg/kg	[57.4]
PCB-1232 (Aroclor 1232)	SW8082	µg/kg	[57.4]
PCB-1242 (Aroclor 1242)	SW8082	µg/kg	[57.4]
PCB-1248 (Aroclor 1248)	SW8082	µg/kg	[57.4]
PCB-1254 (Aroclor 1254)	SW8082	µg/kg	[57.4]
PCB-1260 (Aroclor 1260)	SW8082	µg/kg	[57.4]

SGS Environmental Services, Inc Data
PCB Soils

Taku Gardens Housing Project									
Fall 2005									
		Location							
		Sample ID	05FTW-BHA34N1-0-24-SO		05FTW-BHA34N2-0-24-SO		05FTW-BHA34S1-0-24-SO		05FTW-BHA3
		Collection Date	9/14/2005		9/14/2005		9/14/2005		9/14/
		Laboratory	SGSA		SGSA		SGSA		SG
		Lab Sample ID	1056115005		1056074035		1056115006		10561
		QC Type	CS		CS		CS		C
Analyte	**Method**	**Units**							
PCB-1016 (Aroclor 1016)	SW8082	µg/kg	ND	[58.2]	ND	[56.4]	ND	[58.3]	ND
PCB-1221 (Aroclor 1221)	SW8082	µg/kg	ND	[58.2]	ND	[56.4]	ND	[58.3]	ND
PCB-1232 (Aroclor 1232)	SW8082	µg/kg	ND	[58.2]	ND	[56.4]	ND	[58.3]	ND
PCB-1242 (Aroclor 1242)	SW8082	µg/kg	ND	[58.2]	ND	[56.4]	ND	[58.3]	ND
PCB-1248 (Aroclor 1248)	SW8082	µg/kg	ND	[58.2]	ND	[56.4]	ND	[58.3]	ND
PCB-1254 (Aroclor 1254)	SW8082	µg/kg	ND	[58.2]	ND	[56.4]	ND	[58.3]	ND
PCB-1260 (Aroclor 1260)	SW8082	µg/kg	ND	[58.2]	ND	[56.4]	ND	[58.3]	ND

SGS Environmental Services, Inc Data
PCB Soils

Taku Gardens Housing Project			
Fall 2005			
		Location	
		Sample ID	4S2-0-24-SO
		Collection Date	2005
		Laboratory	SA
		Lab Sample ID	15007
		QC Type	S
Analyte	**Method**	**Units**	
PCB-1016 (Aroclor 1016)	SW8082	µg/kg	[58.3]
PCB-1221 (Aroclor 1221)	SW8082	µg/kg	[58.3]
PCB-1232 (Aroclor 1232)	SW8082	µg/kg	[58.3]
PCB-1242 (Aroclor 1242)	SW8082	µg/kg	[58.3]
PCB-1248 (Aroclor 1248)	SW8082	µg/kg	[58.3]
PCB-1254 (Aroclor 1254)	SW8082	µg/kg	[58.3]
PCB-1260 (Aroclor 1260)	SW8082	µg/kg	[58.3]

SGS Environmental Services, Inc Data
PCB Soils

Taku Gardens Housing Project									
Fall 2005									
		Location							
		Sample ID	05FTW-BHA35N2-0-24-SO		05FTW-BHA35S1-0-24-SO		05FTW-BHA35S2-0-24-SO		05FTW-BHA3
		Collection Date	9/14/2005		9/14/2005		9/14/2005		9/14/
		Laboratory	SGSA		SGSA		SGSA		SG
		Lab Sample ID	1056115018		1056115019		1056115017		10560
		QC Type	CS		CS		CS		C
Analyte	**Method**	**Units**							
PCB-1016 (Aroclor 1016)	SW8082	µg/kg	ND	[53.2]	ND	[53.8]	ND	[60.5]	ND
PCB-1221 (Aroclor 1221)	SW8082	µg/kg	ND	[53.2]	ND	[53.8]	ND	[60.5]	ND
PCB-1232 (Aroclor 1232)	SW8082	µg/kg	ND	[53.2]	ND	[53.8]	ND	[60.5]	ND
PCB-1242 (Aroclor 1242)	SW8082	µg/kg	ND	[53.2]	ND	[53.8]	ND	[60.5]	ND
PCB-1248 (Aroclor 1248)	SW8082	µg/kg	ND	[53.2]	ND	[53.8]	ND	[60.5]	ND
PCB-1254 (Aroclor 1254)	SW8082	µg/kg	ND	[53.2]	ND	[53.8]	ND	[60.5]	ND
PCB-1260 (Aroclor 1260)	SW8082	µg/kg	ND	[53.2]	ND	[53.8]	ND	[60.5]	ND

SGS Environmental Services, Inc Data
PCB Soils

Taku Gardens Housing Project			
Fall 2005			
		Location	
		Sample ID	6N1-0-24-SO
		Collection Date	2005
		Laboratory	SA
		Lab Sample ID	74033
		QC Type	S
Analyte	**Method**	**Units**	
PCB-1016 (Aroclor 1016)	SW8082	µg/kg	[52.7]
PCB-1221 (Aroclor 1221)	SW8082	µg/kg	[52.7]
PCB-1232 (Aroclor 1232)	SW8082	µg/kg	[52.7]
PCB-1242 (Aroclor 1242)	SW8082	µg/kg	[52.7]
PCB-1248 (Aroclor 1248)	SW8082	µg/kg	[52.7]
PCB-1254 (Aroclor 1254)	SW8082	µg/kg	[52.7]
PCB-1260 (Aroclor 1260)	SW8082	µg/kg	[52.7]

SGS Environmental Services, Inc Data
PCB Soils

Taku Gardens Housing Project									
Fall 2005									
		Location							
		Sample ID	05FTW-BHA36N2-0-24-SO		05FTW-BHA36S1-0-24-SO		05FTW-BHA36S2-0-24-SO		05FTW-BHA3
		Collection Date	9/14/2005		9/14/2005		9/14/2005		9/14/
		Laboratory	SGSA		SGSA		SGSA		SG
		Lab Sample ID	1056074034		1056074038		1056074036		10560
		QC Type	CS		CS		CS		C
Analyte	**Method**	**Units**							
PCB-1016 (Aroclor 1016)	SW8082	µg/kg	ND	[56.5]	ND	[55]	ND	[55.5]	ND
PCB-1221 (Aroclor 1221)	SW8082	µg/kg	ND	[56.5]	ND	[55]	ND	[55.5]	ND
PCB-1232 (Aroclor 1232)	SW8082	µg/kg	ND	[56.5]	ND	[55]	ND	[55.5]	ND
PCB-1242 (Aroclor 1242)	SW8082	µg/kg	ND	[56.5]	ND	[55]	ND	[55.5]	ND
PCB-1248 (Aroclor 1248)	SW8082	µg/kg	ND	[56.5]	ND	[55]	ND	[55.5]	ND
PCB-1254 (Aroclor 1254)	SW8082	µg/kg	ND	[56.5]	ND	[55]	ND	[55.5]	ND
PCB-1260 (Aroclor 1260)	SW8082	µg/kg	ND	[56.5]	ND	[55]	109	[55.5]	ND

SGS Environmental Services, Inc Data
PCB Soils

Taku Gardens Housing Project			
Fall 2005			
		Location	
		Sample ID	7N1-0-24-SO
		Collection Date	2005
		Laboratory	SA
		Lab Sample ID	74031
		QC Type	S
Analyte	**Method**	**Units**	
PCB-1016 (Aroclor 1016)	SW8082	µg/kg	[58.7]
PCB-1221 (Aroclor 1221)	SW8082	µg/kg	[58.7]
PCB-1232 (Aroclor 1232)	SW8082	µg/kg	[58.7]
PCB-1242 (Aroclor 1242)	SW8082	µg/kg	[58.7]
PCB-1248 (Aroclor 1248)	SW8082	µg/kg	[58.7]
PCB-1254 (Aroclor 1254)	SW8082	µg/kg	[58.7]
PCB-1260 (Aroclor 1260)	SW8082	µg/kg	[58.7]

SGS Environmental Services, Inc Data
PCB Soils

Taku Gardens Housing Project									
Fall 2005									
		Location							
		Sample ID	05FTW-BHA37N2-0-24-SO		05FTW-BHA37S1-0-24-SO		05FTW-BHA37S2-0-24-SO		05FTW-BHA3
		Collection Date	9/14/2005		9/14/2005		9/14/2005		9/14/
		Laboratory	SGSA		SGSA		SGSA		SG
		Lab Sample ID	1056074030		1056074032		1056074037		10560
		QC Type	CS		CS		CS		C
Analyte	**Method**	**Units**							
PCB-1016 (Aroclor 1016)	SW8082	µg/kg	ND	[59.6]	ND	[57]	ND	[56.5]	ND
PCB-1221 (Aroclor 1221)	SW8082	µg/kg	ND	[59.6]	ND	[57]	ND	[56.5]	ND
PCB-1232 (Aroclor 1232)	SW8082	µg/kg	ND	[59.6]	ND	[57]	ND	[56.5]	ND
PCB-1242 (Aroclor 1242)	SW8082	µg/kg	ND	[59.6]	ND	[57]	ND	[56.5]	ND
PCB-1248 (Aroclor 1248)	SW8082	µg/kg	ND	[59.6]	ND	[57]	ND	[56.5]	ND
PCB-1254 (Aroclor 1254)	SW8082	µg/kg	ND	[59.6]	ND	[57]	ND	[56.5]	ND
PCB-1260 (Aroclor 1260)	SW8082	µg/kg	ND	[59.6]	ND	[57]	ND	[56.5]	368

SGS Environmental Services, Inc Data
PCB Soils

Taku Gardens Housing Project			
Fall 2005			
		Location	
		Sample ID	8N1-0-24-SO
		Collection Date	2005
		Laboratory	SA
		Lab Sample ID	74027
		QC Type	S
Analyte	**Method**	**Units**	
PCB-1016 (Aroclor 1016)	SW8082	µg/kg	[60.5]
PCB-1221 (Aroclor 1221)	SW8082	µg/kg	[60.5]
PCB-1232 (Aroclor 1232)	SW8082	µg/kg	[60.5]
PCB-1242 (Aroclor 1242)	SW8082	µg/kg	[60.5]
PCB-1248 (Aroclor 1248)	SW8082	µg/kg	[60.5]
PCB-1254 (Aroclor 1254)	SW8082	µg/kg	[60.5]
PCB-1260 (Aroclor 1260)	SW8082	µg/kg	[60.5]

SGS Environmental Services, Inc Data
PCB Soils

Taku Gardens Housing Project									
Fall 2005									
		Location							
		Sample ID	05FTW-BHA38N2-0-24-SO		05FTW-BHA38S1-0-24-SO		05FTW-BHA38S2-0-24-SO		05FTW-BHA
		Collection Date	9/14/2005		9/14/2005		9/14/2005		9/7/2
		Laboratory	SGSA		SGSA		SGSA		SG
		Lab Sample ID	1056074026		1056074028		1056074029		10558
		QC Type	CS		CS		CS		C
Analyte	**Method**	**Units**							
PCB-1016 (Aroclor 1016)	SW8082	µg/kg	ND	[60.4]	ND	[59.1]	ND	[58.9]	ND
PCB-1221 (Aroclor 1221)	SW8082	µg/kg	ND	[60.4]	ND	[59.1]	ND	[58.9]	ND
PCB-1232 (Aroclor 1232)	SW8082	µg/kg	ND	[60.4]	ND	[59.1]	ND	[58.9]	ND
PCB-1242 (Aroclor 1242)	SW8082	µg/kg	ND	[60.4]	ND	[59.1]	ND	[58.9]	ND
PCB-1248 (Aroclor 1248)	SW8082	µg/kg	ND	[60.4]	ND	[59.1]	ND	[58.9]	ND
PCB-1254 (Aroclor 1254)	SW8082	µg/kg	ND	[60.4]	ND	[59.1]	ND	[58.9]	ND
PCB-1260 (Aroclor 1260)	SW8082	µg/kg	205	[60.4]	124	[59.1]	ND	[58.9]	ND

SGS Environmental Services, Inc Data
PCB Soils

Taku Gardens Housing Project			
Fall 2005			
		Location	
		Sample ID	3N1-0-24-SO
		Collection Date	2005
		Laboratory	SA
		Lab Sample ID	86021
		QC Type	S
Analyte	**Method**	**Units**	
PCB-1016 (Aroclor 1016)	SW8082	µg/kg	[54.9]
PCB-1221 (Aroclor 1221)	SW8082	µg/kg	[54.9]
PCB-1232 (Aroclor 1232)	SW8082	µg/kg	[54.9]
PCB-1242 (Aroclor 1242)	SW8082	µg/kg	[54.9]
PCB-1248 (Aroclor 1248)	SW8082	µg/kg	[54.9]
PCB-1254 (Aroclor 1254)	SW8082	µg/kg	[54.9]
PCB-1260 (Aroclor 1260)	SW8082	µg/kg	[54.9]

SGS Environmental Services, Inc Data
PCB Soils

Taku Gardens Housing Project									
Fall 2005									
		Location							
		Sample ID	05FTW-BHA3N1-0-24-SO		05FTW-BHA3N2-0-24-SO		05FTW-BHA3W2-0-24-SO		05FTW-BHA4
		Collection Date	9/8/2005		9/8/2005		9/7/2005		9/13/
		Laboratory	SGSA		SGSA		SGSA		SG
		Lab Sample ID	1055914004		1055914008		1055886020		10559
		QC Type	CS		CS		CS		C
Analyte	**Method**	**Units**							
PCB-1016 (Aroclor 1016)	SW8082	µg/kg	ND	[54.6]	ND	[55.1]	ND	[53.8]	ND
PCB-1221 (Aroclor 1221)	SW8082	µg/kg	ND	[54.6]	ND	[55.1]	ND	[53.8]	ND
PCB-1232 (Aroclor 1232)	SW8082	µg/kg	ND	[54.6]	ND	[55.1]	ND	[53.8]	ND
PCB-1242 (Aroclor 1242)	SW8082	µg/kg	ND	[54.6]	ND	[55.1]	ND	[53.8]	ND
PCB-1248 (Aroclor 1248)	SW8082	µg/kg	ND	[54.6]	ND	[55.1]	ND	[53.8]	ND
PCB-1254 (Aroclor 1254)	SW8082	µg/kg	ND	[54.6]	ND	[55.1]	ND	[53.8]	ND
PCB-1260 (Aroclor 1260)	SW8082	µg/kg	ND	[54.6]	ND	[55.1]	ND	[53.8]	ND

SGS Environmental Services, Inc Data
PCB Soils

Taku Gardens Housing Project			
Fall 2005			
		Location	
		Sample ID	0N1-0-24-SO
		Collection Date	2005
		Laboratory	SA
		Lab Sample ID	89049
		QC Type	S
Analyte	**Method**	**Units**	
PCB-1016 (Aroclor 1016)	SW8082	µg/kg	[55.1]
PCB-1221 (Aroclor 1221)	SW8082	µg/kg	[55.1]
PCB-1232 (Aroclor 1232)	SW8082	µg/kg	[55.1]
PCB-1242 (Aroclor 1242)	SW8082	µg/kg	[55.1]
PCB-1248 (Aroclor 1248)	SW8082	µg/kg	[55.1]
PCB-1254 (Aroclor 1254)	SW8082	µg/kg	[55.1]
PCB-1260 (Aroclor 1260)	SW8082	µg/kg	[55.1]

SGS Environmental Services, Inc Data
PCB Soils

Taku Gardens Housing Project									
Fall 2005									
		Location							
		Sample ID	05FTW-BHA40N1-2-0-24-SO		05FTW-BHA40S1-0-24-SO		05FTW-BHA40S2-0-24-SO		05FTW-BHA4
		Collection Date	9/13/2005		9/14/2005		9/14/2005		9/13/
		Laboratory	SGSA		SGSA		SGSA		SG
		Lab Sample ID	1055989050		1056074025		1056074024		10559
		QC Type	CS		CS		CS		C
Analyte	**Method**	**Units**							
PCB-1016 (Aroclor 1016)	SW8082	µg/kg	ND	[52.2]	ND	[53.5]	ND	[54.6]	ND
PCB-1221 (Aroclor 1221)	SW8082	µg/kg	ND	[52.2]	ND	[53.5]	ND	[54.6]	ND
PCB-1232 (Aroclor 1232)	SW8082	µg/kg	ND	[52.2]	ND	[53.5]	ND	[54.6]	ND
PCB-1242 (Aroclor 1242)	SW8082	µg/kg	ND	[52.2]	ND	[53.5]	ND	[54.6]	ND
PCB-1248 (Aroclor 1248)	SW8082	µg/kg	ND	[52.2]	ND	[53.5]	ND	[54.6]	ND
PCB-1254 (Aroclor 1254)	SW8082	µg/kg	ND	[52.2]	ND	[53.5]	ND	[54.6]	ND
PCB-1260 (Aroclor 1260)	SW8082	µg/kg	ND	[52.2]	ND	[53.5]	ND	[54.6]	ND

SGS Environmental Services, Inc Data
PCB Soils

Taku Gardens Housing Project			
Fall 2005			
		Location	
		Sample ID	1N1-0-24-SO
		Collection Date	2005
		Laboratory	SA
		Lab Sample ID	89033
		QC Type	S
Analyte	**Method**	**Units**	
PCB-1016 (Aroclor 1016)	SW8082	µg/kg	[53.1]
PCB-1221 (Aroclor 1221)	SW8082	µg/kg	[53.1]
PCB-1232 (Aroclor 1232)	SW8082	µg/kg	[53.1]
PCB-1242 (Aroclor 1242)	SW8082	µg/kg	[53.1]
PCB-1248 (Aroclor 1248)	SW8082	µg/kg	[53.1]
PCB-1254 (Aroclor 1254)	SW8082	µg/kg	[53.1]
PCB-1260 (Aroclor 1260)	SW8082	µg/kg	[53.1]

SGS Environmental Services, Inc Data
PCB Soils

Taku Gardens Housing Project									
Fall 2005									
		Location							
		Sample ID	05FTW-BHA41N2-0-24-SO		05FTW-BHA42NE1-0-24-SO		05FTW-BHA42S1-0-24-SO		05FTW-BHA4
		Collection Date	9/13/2005		9/10/2005		9/13/2005		9/13/
		Laboratory	SGSA		SGSA		SGSA		SG
		Lab Sample ID	1055989035		1055922031		1055989034		10559
		QC Type	CS		CS		CS		C
Analyte	**Method**	**Units**							
PCB-1016 (Aroclor 1016)	SW8082	µg/kg	ND	[52.1]	ND	[54]	ND	[75.8]	ND
PCB-1221 (Aroclor 1221)	SW8082	µg/kg	ND	[52.1]	ND	[54]	ND	[75.8]	ND
PCB-1232 (Aroclor 1232)	SW8082	µg/kg	ND	[52.1]	ND	[54]	ND	[75.8]	ND
PCB-1242 (Aroclor 1242)	SW8082	µg/kg	ND	[52.1]	ND	[54]	ND	[75.8]	ND
PCB-1248 (Aroclor 1248)	SW8082	µg/kg	ND	[52.1]	ND	[54]	ND	[75.8]	ND
PCB-1254 (Aroclor 1254)	SW8082	µg/kg	ND	[52.1]	ND	[54]	ND	[75.8]	ND
PCB-1260 (Aroclor 1260)	SW8082	µg/kg	ND	[52.1]	ND	[54]	ND	[75.8]	ND

SGS Environmental Services, Inc Data
PCB Soils

Taku Gardens Housing Project			
Fall 2005			
		Location	
		Sample ID	3S1-0-24-SO
		Collection Date	2005
		Laboratory	SA
		Lab Sample ID	89031
		QC Type	S
Analyte	**Method**	**Units**	
PCB-1016 (Aroclor 1016)	SW8082	µg/kg	[54.4]
PCB-1221 (Aroclor 1221)	SW8082	µg/kg	[54.4]
PCB-1232 (Aroclor 1232)	SW8082	µg/kg	[54.4]
PCB-1242 (Aroclor 1242)	SW8082	µg/kg	[54.4]
PCB-1248 (Aroclor 1248)	SW8082	µg/kg	[54.4]
PCB-1254 (Aroclor 1254)	SW8082	µg/kg	[54.4]
PCB-1260 (Aroclor 1260)	SW8082	µg/kg	[54.4]

SGS Environmental Services, Inc Data
PCB Soils

Taku Gardens Housing Project									
Fall 2005									
		Location							
		Sample ID	05FTW-BHA43W1-0-24-SO		05FTW-BHA43W2-0-24-SO		05FTW-BHA44N1-0-24-SO		05FTW-BHA4
		Collection Date	9/10/2005		9/10/2005		9/13/2005		9/13/
		Laboratory	SGSA		SGSA		SGSA		SG
		Lab Sample ID	1055922032		1055922033		1055989029		10559
		QC Type	CS		CS		CS		C
Analyte	**Method**	**Units**							
PCB-1016 (Aroclor 1016)	SW8082	µg/kg	ND	[53.9]	ND	[56.6]	ND	[51.2]	ND
PCB-1221 (Aroclor 1221)	SW8082	µg/kg	ND	[53.9]	ND	[56.6]	ND	[51.2]	ND
PCB-1232 (Aroclor 1232)	SW8082	µg/kg	ND	[53.9]	ND	[56.6]	ND	[51.2]	ND
PCB-1242 (Aroclor 1242)	SW8082	µg/kg	ND	[53.9]	ND	[56.6]	ND	[51.2]	ND
PCB-1248 (Aroclor 1248)	SW8082	µg/kg	ND	[53.9]	ND	[56.6]	ND	[51.2]	ND
PCB-1254 (Aroclor 1254)	SW8082	µg/kg	ND	[53.9]	ND	[56.6]	ND	[51.2]	ND
PCB-1260 (Aroclor 1260)	SW8082	µg/kg	ND	[53.9]	ND	[56.6]	ND	[51.2]	ND

SGS Environmental Services, Inc Data
PCB Soils

Taku Gardens Housing Project			
Fall 2005			
		Location	
		Sample ID	4N2-0-24-SO
		Collection Date	2005
		Laboratory	SA
		Lab Sample ID	89032
		QC Type	S
Analyte	**Method**	**Units**	
PCB-1016 (Aroclor 1016)	SW8082	µg/kg	[51.6]
PCB-1221 (Aroclor 1221)	SW8082	µg/kg	[51.6]
PCB-1232 (Aroclor 1232)	SW8082	µg/kg	[51.6]
PCB-1242 (Aroclor 1242)	SW8082	µg/kg	[51.6]
PCB-1248 (Aroclor 1248)	SW8082	µg/kg	[51.6]
PCB-1254 (Aroclor 1254)	SW8082	µg/kg	[51.6]
PCB-1260 (Aroclor 1260)	SW8082	µg/kg	[51.6]

SGS Environmental Services, Inc Data
PCB Soils

Taku Gardens Housing Project								
Fall 2005								
		Location						
		Sample ID	05FTW-BHA45N2-0-24-SO		05FTW-BHA45NI-0-24-SO		05FTW-BHA45S2-0-24-SO	
		Collection Date	9/11/2005		9/11/2005		9/13/2005	
		Laboratory	SGSA		SGSA		SGSA	
		Lab Sample ID	1055922002		1055922001		1055989030	
		QC Type	CS		CS		CS	
Analyte	**Method**	**Units**						
PCB-1016 (Aroclor 1016)	SW8082	µg/kg	ND	[58.6]	ND	[57.9]	ND	[57.4]
PCB-1221 (Aroclor 1221)	SW8082	µg/kg	ND	[58.6]	ND	[57.9]	ND	[57.4]
PCB-1232 (Aroclor 1232)	SW8082	µg/kg	ND	[58.6]	ND	[57.9]	ND	[57.4]
PCB-1242 (Aroclor 1242)	SW8082	µg/kg	ND	[58.6]	ND	[57.9]	ND	[57.4]
PCB-1248 (Aroclor 1248)	SW8082	µg/kg	ND	[58.6]	ND	[57.9]	ND	[57.4]
PCB-1254 (Aroclor 1254)	SW8082	µg/kg	ND	[58.6]	ND	[57.9]	ND	[57.4]
PCB-1260 (Aroclor 1260)	SW8082	µg/kg	ND	[58.6]	ND	[57.9]	ND	[57.4]

SGS Environmental Services, Inc Data
PCB Soils

Taku Gardens Housing Project									
Fall 2005									
		Location							
		Sample ID	05FTW-BHA46N1-0-24-SO		05FTW-BHA46N2-0-24-SO		05FTW-BHA46S1-0-24-SO		05FTW-BHA4
		Collection Date	9/13/2005		9/13/2005		9/13/2005		9/11/
		Laboratory	SGSA		SGSA		SGSA		SG
		Lab Sample ID	1055989027		1055989028		1055989047		10559
		QC Type	CS		CS		CS		C
Analyte	**Method**	**Units**							
PCB-1016 (Aroclor 1016)	SW8082	µg/kg	ND	[54.8]	ND	[55.6]	ND	[51.3]	ND
PCB-1221 (Aroclor 1221)	SW8082	µg/kg	ND	[54.8]	ND	[55.6]	ND	[51.3]	ND
PCB-1232 (Aroclor 1232)	SW8082	µg/kg	ND	[54.8]	ND	[55.6]	ND	[51.3]	ND
PCB-1242 (Aroclor 1242)	SW8082	µg/kg	ND	[54.8]	ND	[55.6]	ND	[51.3]	ND
PCB-1248 (Aroclor 1248)	SW8082	µg/kg	ND	[54.8]	ND	[55.6]	ND	[51.3]	ND
PCB-1254 (Aroclor 1254)	SW8082	µg/kg	ND	[54.8]	ND	[55.6]	ND	[51.3]	ND
PCB-1260 (Aroclor 1260)	SW8082	µg/kg	ND	[54.8]	ND	[55.6]	ND	[51.3]	ND

SGS Environmental Services, Inc Data
PCB Soils

Taku Gardens Housing Project									
Fall 2005									
		Location							
		Sample ID	7N1-0-24-SO	05FTW-BHA47N2-0-24-SO		05FTW-BHA47S1-0-24-SO		05FTW-BHA47S2-0-24-SO	
		Collection Date	2005	9/11/2005		9/12/2005		9/12/2005	
		Laboratory	SA	SGSA		SGSA		SGSA	
		Lab Sample ID	22003	1055922004		1055989025		1055989026	
		QC Type	S	CS		CS		CS	
Analyte	**Method**	**Units**							
PCB-1016 (Aroclor 1016)	SW8082	µg/kg	[54.4]	ND	[53.9]	ND	[56.2]	ND	[57.7]
PCB-1221 (Aroclor 1221)	SW8082	µg/kg	[54.4]	ND	[53.9]	ND	[56.2]	ND	[57.7]
PCB-1232 (Aroclor 1232)	SW8082	µg/kg	[54.4]	ND	[53.9]	ND	[56.2]	ND	[57.7]
PCB-1242 (Aroclor 1242)	SW8082	µg/kg	[54.4]	ND	[53.9]	ND	[56.2]	ND	[57.7]
PCB-1248 (Aroclor 1248)	SW8082	µg/kg	[54.4]	ND	[53.9]	ND	[56.2]	ND	[57.7]
PCB-1254 (Aroclor 1254)	SW8082	µg/kg	[54.4]	ND	[53.9]	ND	[56.2]	ND	[57.7]
PCB-1260 (Aroclor 1260)	SW8082	µg/kg	[54.4]	ND	[53.9]	ND	[56.2]	ND	[57.7]

SGS Environmental Services, Inc Data
PCB Soils

Taku Gardens Housing Project									
Fall 2005									
		Location							
		Sample ID	05FTW-BHA48N1-0-24-SO		05FTW-BHA48N100-0-24-SO		05FTW-BHA48N2-0-24-SO		05FTW-BHA4
		Collection Date	9/12/2005		9/13/2005		9/12/2005		9/13/
		Laboratory	SGSA		SGSA		SGSA		SG
		Lab Sample ID	1055989019		1055989036		1055989024		10559
		QC Type	CS		CS		CS		C
Analyte	**Method**	**Units**							
PCB-1016 (Aroclor 1016)	SW8082	µg/kg	ND	[51.7]	ND	[54.6]	ND	[52.2]	ND
PCB-1221 (Aroclor 1221)	SW8082	µg/kg	ND	[51.7]	ND	[54.6]	ND	[52.2]	ND
PCB-1232 (Aroclor 1232)	SW8082	µg/kg	ND	[51.7]	ND	[54.6]	ND	[52.2]	ND
PCB-1242 (Aroclor 1242)	SW8082	µg/kg	ND	[51.7]	ND	[54.6]	ND	[52.2]	ND
PCB-1248 (Aroclor 1248)	SW8082	µg/kg	ND	[51.7]	ND	[54.6]	ND	[52.2]	ND
PCB-1254 (Aroclor 1254)	SW8082	µg/kg	ND	[51.7]	ND	[54.6]	ND	[52.2]	ND
PCB-1260 (Aroclor 1260)	SW8082	µg/kg	ND	[51.7]	ND	[54.6]	ND	[52.2]	ND

SGS Environmental Services, Inc Data
PCB Soils

Taku Gardens Housing Project									
Fall 2005									
		Location							
		Sample ID	8S1-0-24-SO	05FTW-BHA48S2-0-24-SO		05FTW-BHA49ERD1-0-24-SO		05FTW-BHA49N1-0-24-SO	
		Collection Date	2005	9/13/2005		9/11/2005		9/11/2005	
		Laboratory	SA	SGSA		SGSA		SGSA	
		Lab Sample ID	89044	1055989048		1055922007		1055922005	
		QC Type	S	CS		CS		CS	
Analyte	**Method**	**Units**							
PCB-1016 (Aroclor 1016)	SW8082	µg/kg	[52.9]	ND	[54.2]	ND	[53]	ND	[53.9]
PCB-1221 (Aroclor 1221)	SW8082	µg/kg	[52.9]	ND	[54.2]	ND	[53]	ND	[53.9]
PCB-1232 (Aroclor 1232)	SW8082	µg/kg	[52.9]	ND	[54.2]	ND	[53]	ND	[53.9]
PCB-1242 (Aroclor 1242)	SW8082	µg/kg	[52.9]	ND	[54.2]	ND	[53]	ND	[53.9]
PCB-1248 (Aroclor 1248)	SW8082	µg/kg	[52.9]	ND	[54.2]	ND	[53]	ND	[53.9]
PCB-1254 (Aroclor 1254)	SW8082	µg/kg	[52.9]	ND	[54.2]	ND	[53]	ND	[53.9]
PCB-1260 (Aroclor 1260)	SW8082	µg/kg	[52.9]	ND	[54.2]	ND	[53]	ND	[53.9]

SGS Environmental Services, Inc Data
PCB Soils

Taku Gardens Housing Project									
Fall 2005									
		Location							
		Sample ID	05FTW-BHA49N2-0-24-SO		05FTW-BHA49S2-0-24-SO		05FTW-BHA49S2-0-24-SO		05FTW-BHA
		Collection Date	9/11/2005		9/12/2005		9/12/2005		9/8/
		Laboratory	SGSA		SGSA		SGSA		SG
		Lab Sample ID	1055922006		1055989020		1055989023		10559
		QC Type	CS		CS		CS		C
Analyte	**Method**	**Units**							
PCB-1016 (Aroclor 1016)	SW8082	µg/kg	ND	[57.7]	ND	[50.7]	ND	[54.8]	ND
PCB-1221 (Aroclor 1221)	SW8082	µg/kg	ND	[57.7]	ND	[50.7]	ND	[54.8]	ND
PCB-1232 (Aroclor 1232)	SW8082	µg/kg	ND	[57.7]	ND	[50.7]	ND	[54.8]	ND
PCB-1242 (Aroclor 1242)	SW8082	µg/kg	ND	[57.7]	ND	[50.7]	ND	[54.8]	ND
PCB-1248 (Aroclor 1248)	SW8082	µg/kg	ND	[57.7]	ND	[50.7]	ND	[54.8]	ND
PCB-1254 (Aroclor 1254)	SW8082	µg/kg	ND	[57.7]	ND	[50.7]	ND	[54.8]	ND
PCB-1260 (Aroclor 1260)	SW8082	µg/kg	ND	[57.7]	31.1	[50.7] J	ND	[54.8]	ND

SGS Environmental Services, Inc Data
PCB Soils

Taku Gardens Housing Project									
Fall 2005									
		Location							
		Sample ID	4N1-0-24-SO	05FTW-BHA4N2-0-24-SO		05FTW-BHA4S2-0-24-SO		05FTW-BHA51N1-0-24-SO	
		Collection Date	2005	9/8/2005		9/10/2005		9/16/2005	
		Laboratory	SA	SGSA		SGSA		SGSA	
		Lab Sample ID	14006	1055914007		1055922045		1056156013	
		QC Type	S	CS		CS		CS	
Analyte	**Method**	**Units**							
PCB-1016 (Aroclor 1016)	SW8082	µg/kg	[59]	ND	[57.7]	ND	[53.3]	ND	[56.6]
PCB-1221 (Aroclor 1221)	SW8082	µg/kg	[59]	ND	[57.7]	ND	[53.3]	ND	[56.6]
PCB-1232 (Aroclor 1232)	SW8082	µg/kg	[59]	ND	[57.7]	ND	[53.3]	ND	[56.6]
PCB-1242 (Aroclor 1242)	SW8082	µg/kg	[59]	ND	[57.7]	ND	[53.3]	ND	[56.6]
PCB-1248 (Aroclor 1248)	SW8082	µg/kg	[59]	ND	[57.7]	ND	[53.3]	ND	[56.6]
PCB-1254 (Aroclor 1254)	SW8082	µg/kg	[59]	ND	[57.7]	ND	[53.3]	ND	[56.6]
PCB-1260 (Aroclor 1260)	SW8082	µg/kg	[59]	ND	[57.7]	ND	[53.3]	43.3	[56.6] J

SGS Environmental Services, Inc Data
PCB Soils

Taku Gardens Housing Project									
Fall 2005									
		Location							
		Sample ID	05FTW-BHA51N2-0-24-SO		05FTW-BHA53N1-0-24-SO		05FTW-BHA53N2-0-24-SO		05FTW-BHA5
		Collection Date	9/16/2005		9/16/2005		9/16/2005		9/16/
		Laboratory	SGSA		SGSA		SGSA		SG
		Lab Sample ID	1056156012		1056156011		1056156010		10561
		QC Type	CS		CS		CS		C
Analyte	**Method**	**Units**							
PCB-1016 (Aroclor 1016)	SW8082	µg/kg	ND	[56.2]	ND	[52.1]	ND	[51.8]	ND
PCB-1221 (Aroclor 1221)	SW8082	µg/kg	ND	[56.2]	ND	[52.1]	ND	[51.8]	ND
PCB-1232 (Aroclor 1232)	SW8082	µg/kg	ND	[56.2]	ND	[52.1]	ND	[51.8]	ND
PCB-1242 (Aroclor 1242)	SW8082	µg/kg	ND	[56.2]	ND	[52.1]	ND	[51.8]	ND
PCB-1248 (Aroclor 1248)	SW8082	µg/kg	ND	[56.2]	ND	[52.1]	ND	[51.8]	ND
PCB-1254 (Aroclor 1254)	SW8082	µg/kg	ND	[56.2]	ND	[52.1]	ND	[51.8]	ND
PCB-1260 (Aroclor 1260)	SW8082	µg/kg	139	[56.2]	43	[52.1] J	ND	[51.8]	46.9

SGS Environmental Services, Inc Data
PCB Soils

Taku Gardens Housing Project									
Fall 2005									
		Location							
		Sample ID	3S1-0-24-SO	05FTW-BHA54S1-0-24-SO		05FTW-BHA54S2-0-24-SO		05FTW-BHA54S2-24-48-SO	
		Collection Date	2005	9/16/2005		9/16/2005		9/16/2005	
		Laboratory	SA	SGSA		SGSA		SGSA	
		Lab Sample ID	56014	1056153031		1056153029		1056153030	
		QC Type	S	CS		CS		CS	
Analyte	**Method**	**Units**							
PCB-1016 (Aroclor 1016)	SW8082	µg/kg	[56.2]	ND	[57.5]	ND	[53.3]	ND	[57.3]
PCB-1221 (Aroclor 1221)	SW8082	µg/kg	[56.2]	ND	[57.5]	ND	[53.3]	ND	[57.3]
PCB-1232 (Aroclor 1232)	SW8082	µg/kg	[56.2]	ND	[57.5]	ND	[53.3]	ND	[57.3]
PCB-1242 (Aroclor 1242)	SW8082	µg/kg	[56.2]	ND	[57.5]	ND	[53.3]	ND	[57.3]
PCB-1248 (Aroclor 1248)	SW8082	µg/kg	[56.2]	ND	[57.5]	ND	[53.3]	ND	[57.3]
PCB-1254 (Aroclor 1254)	SW8082	µg/kg	[56.2]	ND	[57.5]	ND	[53.3]	ND	[57.3]
PCB-1260 (Aroclor 1260)	SW8082	µg/kg	[56.2] J	59.8	[57.5]	49.3	[53.3] J	115	[57.3]

SGS Environmental Services, Inc Data
PCB Soils

Taku Gardens Housing Project									
Fall 2005									
		Location							
		Sample ID	05FTW-BHA55N1-0-24-SO		05FTW-BHA55N2-0-24-SO		05FTW-BHA56S1-0-24-SO		05FTW-BHA5
		Collection Date	9/16/2005		9/16/2005		9/16/2005		9/16/
		Laboratory	SGSA		SGSA		SGSA		SG
		Lab Sample ID	1056156008		1056156009		1056156005		10561
		QC Type	CS		CS		CS		C
Analyte	**Method**	**Units**							
PCB-1016 (Aroclor 1016)	SW8082	µg/kg	ND	[57.2]	ND	[54.9]	ND	[54.8]	ND
PCB-1221 (Aroclor 1221)	SW8082	µg/kg	ND	[57.2]	ND	[54.9]	ND	[54.8]	ND
PCB-1232 (Aroclor 1232)	SW8082	µg/kg	ND	[57.2]	ND	[54.9]	ND	[54.8]	ND
PCB-1242 (Aroclor 1242)	SW8082	µg/kg	ND	[57.2]	ND	[54.9]	ND	[54.8]	ND
PCB-1248 (Aroclor 1248)	SW8082	µg/kg	ND	[57.2]	ND	[54.9]	ND	[54.8]	ND
PCB-1254 (Aroclor 1254)	SW8082	µg/kg	ND	[57.2]	ND	[54.9]	ND	[54.8]	ND
PCB-1260 (Aroclor 1260)	SW8082	µg/kg	354	[57.2]	35.6	[54.9] J	ND	[54.8]	ND

SGS Environmental Services, Inc Data
PCB Soils

Taku Gardens Housing Project									
Fall 2005									
		Location							
		Sample ID	6S2-0-24-SO	05FTW-BHA57N1-0-48-SO		05FTW-BHA57N2-0-24-SO		05FTW-BHA5N1-0-24-SO	
		Collection Date	2005	9/16/2005		9/16/2005		9/7/2005	
		Laboratory	SA	SGSA		SGSA		SGSA	
		Lab Sample ID	56004	1056156006		1056156007		1055886019	
		QC Type	S	CS		CS		CS	
Analyte	**Method**	**Units**							
PCB-1016 (Aroclor 1016)	SW8082	µg/kg	[55.8]	ND	[54.5]	ND	[57.6]	ND	[53]
PCB-1221 (Aroclor 1221)	SW8082	µg/kg	[55.8]	ND	[54.5]	ND	[57.6]	ND	[53]
PCB-1232 (Aroclor 1232)	SW8082	µg/kg	[55.8]	ND	[54.5]	ND	[57.6]	ND	[53]
PCB-1242 (Aroclor 1242)	SW8082	µg/kg	[55.8]	ND	[54.5]	ND	[57.6]	ND	[53]
PCB-1248 (Aroclor 1248)	SW8082	µg/kg	[55.8]	ND	[54.5]	ND	[57.6]	ND	[53]
PCB-1254 (Aroclor 1254)	SW8082	µg/kg	[55.8]	ND	[54.5]	ND	[57.6]	ND	[53]
PCB-1260 (Aroclor 1260)	SW8082	µg/kg	[55.8]	ND	[54.5]	ND	[57.6]	ND	[53]

SGS Environmental Services, Inc Data
PCB Soils

Taku Gardens Housing Project				
Fall 2005				
		Location		
		Sample ID	05FTW-BHA5N1-0-24-SO	
		Collection Date	9/8/2005	
		Laboratory	SGSA	
		Lab Sample ID	1055914009	
		QC Type	CS	
Analyte	**Method**	**Units**		
PCB-1016 (Aroclor 1016)	SW8082	µg/kg	ND	[57.3]
PCB-1221 (Aroclor 1221)	SW8082	µg/kg	ND	[57.3]
PCB-1232 (Aroclor 1232)	SW8082	µg/kg	ND	[57.3]
PCB-1242 (Aroclor 1242)	SW8082	µg/kg	ND	[57.3]
PCB-1248 (Aroclor 1248)	SW8082	µg/kg	ND	[57.3]
PCB-1254 (Aroclor 1254)	SW8082	µg/kg	ND	[57.3]
PCB-1260 (Aroclor 1260)	SW8082	µg/kg	ND	[57.3]

SGS Environmental Services, Inc Data
PCB Soils

Taku Gardens Housing Project									
Fall 2005									
		Location							
		Sample ID	05FTW-BHA5N2-0-24-SO		05FTW-BHA5N2-0-24-SO		05FTW-BHA60N2-0-24-SO		05FTW-BHA6
		Collection Date	9/7/2005		9/8/2005		9/15/2005		9/15/
		Laboratory	SGSA		SGSA		SGSA		SG
		Lab Sample ID	1055886018		1055914010		1056153004		10561
		QC Type	CS		CS		CS		C
Analyte	**Method**	**Units**							
PCB-1016 (Aroclor 1016)	SW8082	µg/kg	ND	[55.2]	ND	[55.8]	ND	[55.1]	ND
PCB-1221 (Aroclor 1221)	SW8082	µg/kg	ND	[55.2]	ND	[55.8]	ND	[55.1]	ND
PCB-1232 (Aroclor 1232)	SW8082	µg/kg	ND	[55.2]	ND	[55.8]	ND	[55.1]	ND
PCB-1242 (Aroclor 1242)	SW8082	µg/kg	ND	[55.2]	ND	[55.8]	ND	[55.1]	ND
PCB-1248 (Aroclor 1248)	SW8082	µg/kg	ND	[55.2]	ND	[55.8]	ND	[55.1]	ND
PCB-1254 (Aroclor 1254)	SW8082	µg/kg	ND	[55.2]	ND	[55.8]	ND	[55.1]	ND
PCB-1260 (Aroclor 1260)	SW8082	µg/kg	ND	[55.2]	ND	[55.8]	ND	[55.1]	ND

SGS Environmental Services, Inc Data
PCB Soils

Taku Gardens Housing Project									
Fall 2005									
		Location							
		Sample ID	0S1-0-24-SO	05FTW-BHA60S2-0-24-SO		05FTW-BHA60W1-0-24-SO		05FTW-BHA61N1-0-24-SO	
		Collection Date	2005	9/15/2005		9/15/2005		9/15/2005	
		Laboratory	SA	SGSA		SGSA		SGSA	
		Lab Sample ID	53006	1056153007		1056153005		1056153015	
		QC Type	S	CS		CS		CS	
Analyte	**Method**	**Units**							
PCB-1016 (Aroclor 1016)	SW8082	µg/kg	[52.6]	ND	[57.7]	ND	[57.6]	ND	[54.9]
PCB-1221 (Aroclor 1221)	SW8082	µg/kg	[52.6]	ND	[57.7]	ND	[57.6]	ND	[54.9]
PCB-1232 (Aroclor 1232)	SW8082	µg/kg	[52.6]	ND	[57.7]	ND	[57.6]	ND	[54.9]
PCB-1242 (Aroclor 1242)	SW8082	µg/kg	[52.6]	ND	[57.7]	ND	[57.6]	ND	[54.9]
PCB-1248 (Aroclor 1248)	SW8082	µg/kg	[52.6]	ND	[57.7]	ND	[57.6]	ND	[54.9]
PCB-1254 (Aroclor 1254)	SW8082	µg/kg	[52.6]	ND	[57.7]	ND	[57.6]	ND	[54.9]
PCB-1260 (Aroclor 1260)	SW8082	µg/kg	[52.6]	ND	[57.7]	ND	[57.6]	ND	[54.9]

SGS Environmental Services, Inc Data
PCB Soils

Taku Gardens Housing Project				
Fall 2005				
		Location		
		Sample ID	05FTW-BHA61N2-0-24-SO	
		Collection Date	9/15/2005	
		Laboratory	SGSA	
		Lab Sample ID	1056153014	
		QC Type	CS	
Analyte	**Method**	**Units**		
PCB-1016 (Aroclor 1016)	SW8082	µg/kg	ND	[55.6]
PCB-1221 (Aroclor 1221)	SW8082	µg/kg	ND	[55.6]
PCB-1232 (Aroclor 1232)	SW8082	µg/kg	ND	[55.6]
PCB-1242 (Aroclor 1242)	SW8082	µg/kg	ND	[55.6]
PCB-1248 (Aroclor 1248)	SW8082	µg/kg	ND	[55.6]
PCB-1254 (Aroclor 1254)	SW8082	µg/kg	ND	[55.6]
PCB-1260 (Aroclor 1260)	SW8082	µg/kg	ND	[55.6]

SGS Environmental Services, Inc Data
PCB Soils

Taku Gardens Housing Project									
Fall 2005									
		Location							
		Sample ID	05FTW-BHA61S2-0-24-SO		05FTW-BHA61W1-0-24-SO		05FTW-BHA62N1-0-48-SO		05FTW-BHA6
		Collection Date	9/15/2005		9/15/2005		9/16/2005		9/15/
		Laboratory	SGSA		SGSA		SGSA		SG
		Lab Sample ID	1056153017		1056153016		1056153034		10561
		QC Type	CS		CS		CS		C
Analyte	**Method**	**Units**							
PCB-1016 (Aroclor 1016)	SW8082	µg/kg	ND	[54.7]	ND	[58.7]	ND	[51.8]	ND
PCB-1221 (Aroclor 1221)	SW8082	µg/kg	ND	[54.7]	ND	[58.7]	ND	[51.8]	ND
PCB-1232 (Aroclor 1232)	SW8082	µg/kg	ND	[54.7]	ND	[58.7]	ND	[51.8]	ND
PCB-1242 (Aroclor 1242)	SW8082	µg/kg	ND	[54.7]	ND	[58.7]	ND	[51.8]	ND
PCB-1248 (Aroclor 1248)	SW8082	µg/kg	ND	[54.7]	ND	[58.7]	ND	[51.8]	ND
PCB-1254 (Aroclor 1254)	SW8082	µg/kg	ND	[54.7]	ND	[58.7]	ND	[51.8]	ND
PCB-1260 (Aroclor 1260)	SW8082	µg/kg	ND	[54.7]	ND	[58.7]	ND	[51.8]	ND

SGS Environmental Services, Inc Data
PCB Soils

Taku Gardens Housing Project			
Fall 2005			
		Location	
		Sample ID	2N2-0-24-SO
		Collection Date	2005
		Laboratory	SA
		Lab Sample ID	53003
		QC Type	S
Analyte	**Method**	**Units**	
PCB-1016 (Aroclor 1016)	SW8082	µg/kg	[54.3]
PCB-1221 (Aroclor 1221)	SW8082	µg/kg	[54.3]
PCB-1232 (Aroclor 1232)	SW8082	µg/kg	[54.3]
PCB-1242 (Aroclor 1242)	SW8082	µg/kg	[54.3]
PCB-1248 (Aroclor 1248)	SW8082	µg/kg	[54.3]
PCB-1254 (Aroclor 1254)	SW8082	µg/kg	[54.3]
PCB-1260 (Aroclor 1260)	SW8082	µg/kg	[54.3]

SGS Environmental Services, Inc Data
PCB Soils

Taku Gardens Housing Project									
Fall 2005									
		Location							
		Sample ID	05FTW-BHA62S1-0-24-SO		05FTW-BHA62S1-0-24-SO		05FTW-BHA62S2-0-24-SO		05FTW-BHA6
		Collection Date	9/15/2005		9/15/2005		9/15/2005		9/15/
		Laboratory	SGSA		SGSA		SGSA		SG
		Lab Sample ID	1056153008		1056153010		1056153009		10561
		QC Type	CS		CS		CS		C
Analyte	**Method**	**Units**							
PCB-1016 (Aroclor 1016)	SW8082	µg/kg	ND	[54.6]	ND	[52.6]	ND	[53.9]	ND
PCB-1221 (Aroclor 1221)	SW8082	µg/kg	ND	[54.6]	ND	[52.6]	ND	[53.9]	ND
PCB-1232 (Aroclor 1232)	SW8082	µg/kg	ND	[54.6]	ND	[52.6]	ND	[53.9]	ND
PCB-1242 (Aroclor 1242)	SW8082	µg/kg	ND	[54.6]	ND	[52.6]	ND	[53.9]	ND
PCB-1248 (Aroclor 1248)	SW8082	µg/kg	ND	[54.6]	ND	[52.6]	ND	[53.9]	ND
PCB-1254 (Aroclor 1254)	SW8082	µg/kg	ND	[54.6]	ND	[52.6]	ND	[53.9]	ND
PCB-1260 (Aroclor 1260)	SW8082	µg/kg	ND	[54.6]	ND	[52.6]	ND	[53.9]	ND

SGS Environmental Services, Inc Data
PCB Soils

Taku Gardens Housing Project			
Fall 2005			
		Location	
		Sample ID	3E1-0-24-SO
		Collection Date	2005
		Laboratory	SA
		Lab Sample ID	53019
		QC Type	S
Analyte	**Method**	**Units**	
PCB-1016 (Aroclor 1016)	SW8082	µg/kg	[57]
PCB-1221 (Aroclor 1221)	SW8082	µg/kg	[57]
PCB-1232 (Aroclor 1232)	SW8082	µg/kg	[57]
PCB-1242 (Aroclor 1242)	SW8082	µg/kg	[57]
PCB-1248 (Aroclor 1248)	SW8082	µg/kg	[57]
PCB-1254 (Aroclor 1254)	SW8082	µg/kg	[57]
PCB-1260 (Aroclor 1260)	SW8082	µg/kg	[57]

SGS Environmental Services, Inc Data
PCB Soils

Taku Gardens Housing Project									
Fall 2005									
		Location							
		Sample ID	05FTW-BHA63N1-0-24-SO		05FTW-BHA63N2-0-24-SO		05FTW-BHA63S1-0-24-SO		05FTW-BHA6
		Collection Date	9/15/2005		9/15/2005		9/15/2005		9/15/
		Laboratory	SGSA		SGSA		SGSA		SG
		Lab Sample ID	1056153013		1056153012		1056153018		10561
		QC Type	CS		CS		CS		C
Analyte	**Method**	**Units**							
PCB-1016 (Aroclor 1016)	SW8082	µg/kg	ND	[51.1]	ND	[56.3]	ND	[52.5]	ND
PCB-1221 (Aroclor 1221)	SW8082	µg/kg	ND	[51.1]	ND	[56.3]	ND	[52.5]	ND
PCB-1232 (Aroclor 1232)	SW8082	µg/kg	ND	[51.1]	ND	[56.3]	ND	[52.5]	ND
PCB-1242 (Aroclor 1242)	SW8082	µg/kg	ND	[51.1]	ND	[56.3]	ND	[52.5]	ND
PCB-1248 (Aroclor 1248)	SW8082	µg/kg	ND	[51.1]	ND	[56.3]	ND	[52.5]	ND
PCB-1254 (Aroclor 1254)	SW8082	µg/kg	ND	[51.1]	ND	[56.3]	ND	[52.5]	ND
PCB-1260 (Aroclor 1260)	SW8082	µg/kg	ND	[51.1]	ND	[56.3]	ND	[52.5]	ND

SGS Environmental Services, Inc Data
PCB Soils

Taku Gardens Housing Project			
Fall 2005			
		Location	
		Sample ID	3S2-0-24-SO
		Collection Date	2005
		Laboratory	SA
		Lab Sample ID	53020
		QC Type	S
Analyte	**Method**	**Units**	
PCB-1016 (Aroclor 1016)	SW8082	µg/kg	[58.2]
PCB-1221 (Aroclor 1221)	SW8082	µg/kg	[58.2]
PCB-1232 (Aroclor 1232)	SW8082	µg/kg	[58.2]
PCB-1242 (Aroclor 1242)	SW8082	µg/kg	[58.2]
PCB-1248 (Aroclor 1248)	SW8082	µg/kg	[58.2]
PCB-1254 (Aroclor 1254)	SW8082	µg/kg	[58.2]
PCB-1260 (Aroclor 1260)	SW8082	µg/kg	[58.2]

SGS Environmental Services, Inc Data
PCB Soils

Taku Gardens Housing Project									
Fall 2005									
		Location							
		Sample ID	05FTW-BHA64N1-0-24-SO		05FTW-BHA64N2-0-24-SO		05FTW-BHA64S2-0-24-SO		05FTW-BHA6
		Collection Date	9/15/2005		9/15/2005		9/15/2005		9/14/
		Laboratory	SGSA		SGSA		SGSA		SG
		Lab Sample ID	1056153002		1056153001		1056153011		10560
		QC Type	CS		CS		CS		C
Analyte	**Method**	**Units**							
PCB-1016 (Aroclor 1016)	SW8082	µg/kg	ND	[52.5]	ND	[54.4]	ND	[55.7]	ND
PCB-1221 (Aroclor 1221)	SW8082	µg/kg	ND	[52.5]	ND	[54.4]	ND	[55.7]	ND
PCB-1232 (Aroclor 1232)	SW8082	µg/kg	ND	[52.5]	ND	[54.4]	ND	[55.7]	ND
PCB-1242 (Aroclor 1242)	SW8082	µg/kg	ND	[52.5]	ND	[54.4]	ND	[55.7]	ND
PCB-1248 (Aroclor 1248)	SW8082	µg/kg	ND	[52.5]	ND	[54.4]	ND	[55.7]	ND
PCB-1254 (Aroclor 1254)	SW8082	µg/kg	ND	[52.5]	ND	[54.4]	ND	[55.7]	ND
PCB-1260 (Aroclor 1260)	SW8082	µg/kg	ND	[52.5]	ND	[54.4]	ND	[55.7]	ND

SGS Environmental Services, Inc Data
PCB Soils

Taku Gardens Housing Project			
Fall 2005			
		Location	
		Sample ID	5N1-0-24-SO
		Collection Date	2005
		Laboratory	SA
		Lab Sample ID	74023
		QC Type	S
Analyte	**Method**	**Units**	
PCB-1016 (Aroclor 1016)	SW8082	µg/kg	[57.1]
PCB-1221 (Aroclor 1221)	SW8082	µg/kg	[57.1]
PCB-1232 (Aroclor 1232)	SW8082	µg/kg	[57.1]
PCB-1242 (Aroclor 1242)	SW8082	µg/kg	[57.1]
PCB-1248 (Aroclor 1248)	SW8082	µg/kg	[57.1]
PCB-1254 (Aroclor 1254)	SW8082	µg/kg	[57.1]
PCB-1260 (Aroclor 1260)	SW8082	µg/kg	[57.1]

SGS Environmental Services, Inc Data
PCB Soils

Taku Gardens Housing Project									
Fall 2005									
		Location							
		Sample ID	05FTW-BHA65N2-0-24-SO		05FTW-BHA65S1-0-24-SO		05FTW-BHA65S1-2-0-24-SO		05FTW-BHA6
		Collection Date	9/14/2005		9/14/2005		9/14/2005		9/14/
		Laboratory	SGSA		SGSA		SGSA		SG
		Lab Sample ID	1056074022		1056074020		1056074021		10560
		QC Type	CS		CS		CS		C
Analyte	**Method**	**Units**							
PCB-1016 (Aroclor 1016)	SW8082	µg/kg	ND	[57.6]	ND	[53.7]	ND	[55.3]	ND
PCB-1221 (Aroclor 1221)	SW8082	µg/kg	ND	[57.6]	ND	[53.7]	ND	[55.3]	ND
PCB-1232 (Aroclor 1232)	SW8082	µg/kg	ND	[57.6]	ND	[53.7]	ND	[55.3]	ND
PCB-1242 (Aroclor 1242)	SW8082	µg/kg	ND	[57.6]	ND	[53.7]	ND	[55.3]	ND
PCB-1248 (Aroclor 1248)	SW8082	µg/kg	ND	[57.6]	ND	[53.7]	ND	[55.3]	ND
PCB-1254 (Aroclor 1254)	SW8082	µg/kg	ND	[57.6]	ND	[53.7]	ND	[55.3]	ND
PCB-1260 (Aroclor 1260)	SW8082	µg/kg	ND	[57.6]	ND	[53.7]	ND	[55.3]	ND

SGS Environmental Services, Inc Data
PCB Soils

Taku Gardens Housing Project			
Fall 2005			
		Location	
		Sample ID	5S2-0-24-SO
		Collection Date	2005
		Laboratory	SA
		Lab Sample ID	74019
		QC Type	S
Analyte	**Method**	**Units**	
PCB-1016 (Aroclor 1016)	SW8082	µg/kg	[58.5]
PCB-1221 (Aroclor 1221)	SW8082	µg/kg	[58.5]
PCB-1232 (Aroclor 1232)	SW8082	µg/kg	[58.5]
PCB-1242 (Aroclor 1242)	SW8082	µg/kg	[58.5]
PCB-1248 (Aroclor 1248)	SW8082	µg/kg	[58.5]
PCB-1254 (Aroclor 1254)	SW8082	µg/kg	[58.5]
PCB-1260 (Aroclor 1260)	SW8082	µg/kg	[58.5]

SGS Environmental Services, Inc Data
PCB Soils

Taku Gardens Housing Project									
Fall 2005									
		Location							
		Sample ID	05FTW-BHA6N1-0-24-SO		05FTW-BHA6N2-0-24-SO		05FTW-BHA6S1-0-24-SO		05FTW-BHA
		Collection Date	9/8/2005		9/8/2005		9/10/2005		9/10/
		Laboratory	SGSA		SGSA		SGSA		SG
		Lab Sample ID	1055914012		1055914011		1055922044		10559
		QC Type	CS		CS		CS		C
Analyte	**Method**	**Units**							
PCB-1016 (Aroclor 1016)	SW8082	µg/kg	ND	[52.4]	ND	[54.8]	ND	[55.7]	ND
PCB-1221 (Aroclor 1221)	SW8082	µg/kg	ND	[52.4]	ND	[54.8]	ND	[55.7]	ND
PCB-1232 (Aroclor 1232)	SW8082	µg/kg	ND	[52.4]	ND	[54.8]	ND	[55.7]	ND
PCB-1242 (Aroclor 1242)	SW8082	µg/kg	ND	[52.4]	ND	[54.8]	ND	[55.7]	ND
PCB-1248 (Aroclor 1248)	SW8082	µg/kg	ND	[52.4]	ND	[54.8]	ND	[55.7]	ND
PCB-1254 (Aroclor 1254)	SW8082	µg/kg	ND	[52.4]	ND	[54.8]	ND	[55.7]	ND
PCB-1260 (Aroclor 1260)	SW8082	µg/kg	ND	[52.4]	ND	[54.8]	ND	[55.7]	ND

SGS Environmental Services, Inc Data
PCB Soils

Taku Gardens Housing Project			
Fall 2005			
		Location	
		Sample ID	6S2-0-24-SO
		Collection Date	2005
		Laboratory	SA
		Lab Sample ID	22043
		QC Type	S
Analyte	**Method**	**Units**	
PCB-1016 (Aroclor 1016)	SW8082	µg/kg	[63.4]
PCB-1221 (Aroclor 1221)	SW8082	µg/kg	[63.4]
PCB-1232 (Aroclor 1232)	SW8082	µg/kg	[63.4]
PCB-1242 (Aroclor 1242)	SW8082	µg/kg	[63.4]
PCB-1248 (Aroclor 1248)	SW8082	µg/kg	[63.4]
PCB-1254 (Aroclor 1254)	SW8082	µg/kg	[63.4]
PCB-1260 (Aroclor 1260)	SW8082	µg/kg	[63.4]

SGS Environmental Services, Inc Data
PCB Soils

Taku Gardens Housing Project									
Fall 2005									
		Location							
		Sample ID	05FTW-BHA7N1-0-24-SO		05FTW-BHA7N2-0-24-SO		05FTW-BHA7N2-0-24-SO		05FTW-BHA
		Collection Date	9/7/2005		9/7/2005		9/8/2005		9/8/
		Laboratory	SGSA		SGSA		SGSA		SG
		Lab Sample ID	1055886017		1055886016		1055914013		10559
		QC Type	CS		CS		CS		C
Analyte	**Method**	**Units**							
PCB-1016 (Aroclor 1016)	SW8082	µg/kg	ND	[52.8]	ND	[57.6]	ND	[55.7]	ND
PCB-1221 (Aroclor 1221)	SW8082	µg/kg	ND	[52.8]	ND	[57.6]	ND	[55.7]	ND
PCB-1232 (Aroclor 1232)	SW8082	µg/kg	ND	[52.8]	ND	[57.6]	ND	[55.7]	ND
PCB-1242 (Aroclor 1242)	SW8082	µg/kg	ND	[52.8]	ND	[57.6]	ND	[55.7]	ND
PCB-1248 (Aroclor 1248)	SW8082	µg/kg	ND	[52.8]	ND	[57.6]	ND	[55.7]	ND
PCB-1254 (Aroclor 1254)	SW8082	µg/kg	ND	[52.8]	ND	[57.6]	ND	[55.7]	ND
PCB-1260 (Aroclor 1260)	SW8082	µg/kg	ND	[52.8]	ND	[57.6]	ND	[55.7]	ND

SGS Environmental Services, Inc Data
PCB Soils

Taku Gardens Housing Project									
Fall 2005									
		Location							
		Sample ID	3N1-0-24-SO	05FTW-BHA8N2-0-24-SO		05FTW-BHA8S1-0-24-SO		05FTW-BHA8S2-0-24-SO	
		Collection Date	2005	9/8/2005		9/10/2005		9/10/2005	
		Laboratory	SA	SGSA		SGSA		SGSA	
		Lab Sample ID	14018	1055914016		1055922042		1055921042	
		QC Type	S	CS		CS		CS	
Analyte	**Method**	**Units**							
PCB-1016 (Aroclor 1016)	SW8082	µg/kg	[55.4]	ND	[56.3]	ND	[54.9]	ND	[59.8]
PCB-1221 (Aroclor 1221)	SW8082	µg/kg	[55.4]	ND	[56.3]	ND	[54.9]	ND	[59.8]
PCB-1232 (Aroclor 1232)	SW8082	µg/kg	[55.4]	ND	[56.3]	ND	[54.9]	ND	[59.8]
PCB-1242 (Aroclor 1242)	SW8082	µg/kg	[55.4]	ND	[56.3]	ND	[54.9]	ND	[59.8]
PCB-1248 (Aroclor 1248)	SW8082	µg/kg	[55.4]	ND	[56.3]	ND	[54.9]	ND	[59.8]
PCB-1254 (Aroclor 1254)	SW8082	µg/kg	[55.4]	ND	[56.3]	ND	[54.9]	ND	[59.8]
PCB-1260 (Aroclor 1260)	SW8082	µg/kg	[55.4]	ND	[56.3]	ND	[54.9]	ND	[59.8]

SGS Environmental Services, Inc Data
PCB Soils

Taku Gardens Housing Project				
Fall 2005				
		Location		
		Sample ID	05FTW-BHA9N1-0-24-SO	
		Collection Date	9/7/2005	
		Laboratory	SGSA	
		Lab Sample ID	1055886015	
		QC Type	CS	
Analyte	**Method**	**Units**		
PCB-1016 (Aroclor 1016)	SW8082	µg/kg	ND	[52.9]
PCB-1221 (Aroclor 1221)	SW8082	µg/kg	ND	[52.9]
PCB-1232 (Aroclor 1232)	SW8082	µg/kg	ND	[52.9]
PCB-1242 (Aroclor 1242)	SW8082	µg/kg	ND	[52.9]
PCB-1248 (Aroclor 1248)	SW8082	µg/kg	ND	[52.9]
PCB-1254 (Aroclor 1254)	SW8082	µg/kg	ND	[52.9]
PCB-1260 (Aroclor 1260)	SW8082	µg/kg	ND	[52.9]

SGS Environmental Services, Inc Data
PCB Soils

Taku Gardens Housing Project									
Fall 2005									
		Location							
		Sample ID	05FTW-BHA9N1-0-24-SO		05FTW-BHA9N2-0-24-SO		05FTW-BHA9N2-0-24-SO		05FTW-BHAPF
		Collection Date	9/8/2005		9/7/2005		9/8/2005		9/9/2
		Laboratory	SGSA		SGSA		SGSA		SG
		Lab Sample ID	1055914001		1055886014		1055914014		10561
		QC Type	CS		CS		CS		C
Analyte	**Method**	**Units**							
PCB-1016 (Aroclor 1016)	SW8082	µg/kg	ND	[54.4]	ND	[49.4]	ND	[55.7]	ND
PCB-1221 (Aroclor 1221)	SW8082	µg/kg	ND	[54.4]	ND	[49.4]	ND	[55.7]	ND
PCB-1232 (Aroclor 1232)	SW8082	µg/kg	ND	[54.4]	ND	[49.4]	ND	[55.7]	ND
PCB-1242 (Aroclor 1242)	SW8082	µg/kg	ND	[54.4]	ND	[49.4]	ND	[55.7]	ND
PCB-1248 (Aroclor 1248)	SW8082	µg/kg	ND	[54.4]	ND	[49.4]	ND	[55.7]	ND
PCB-1254 (Aroclor 1254)	SW8082	µg/kg	ND	[54.4]	ND	[49.4]	ND	[55.7]	ND
PCB-1260 (Aroclor 1260)	SW8082	µg/kg	ND	[54.4]	ND	[49.4]	ND	[55.7]	ND

SGS Environmental Services, Inc Data
PCB Soils

Taku Gardens Housing Project									
Fall 2005									
		Location							
		Sample ID	27S2-24-48-SO	05FTW-BHAVX-001-0-24-SO		05FTW-BHAVX-002-0-24-SO		05FTW-BHAVX-003-0-24-SO	
		Collection Date	2005	9/20/2005		9/20/2005		9/20/2005	
		Laboratory	SA	SGSA		SGSA		SGSA	
		Lab Sample ID	92026	1056236003		1056236004		1056236005	
		QC Type	S	CS		CS		CS	
Analyte	**Method**	**Units**							
PCB-1016 (Aroclor 1016)	SW8082	µg/kg	[53.4]	ND	[53.9]	ND	[54.9]	ND	[54.2]
PCB-1221 (Aroclor 1221)	SW8082	µg/kg	[53.4]	ND	[53.9]	ND	[54.9]	ND	[54.2]
PCB-1232 (Aroclor 1232)	SW8082	µg/kg	[53.4]	ND	[53.9]	ND	[54.9]	ND	[54.2]
PCB-1242 (Aroclor 1242)	SW8082	µg/kg	[53.4]	ND	[53.9]	ND	[54.9]	ND	[54.2]
PCB-1248 (Aroclor 1248)	SW8082	µg/kg	[53.4]	ND	[53.9]	ND	[54.9]	ND	[54.2]
PCB-1254 (Aroclor 1254)	SW8082	µg/kg	[53.4]	ND	[53.9]	ND	[54.9]	ND	[54.2]
PCB-1260 (Aroclor 1260)	SW8082	µg/kg	[53.4]	ND	[53.9]	ND	[54.9]	ND	[54.2]

SGS Environmental Services, Inc Data
PCB Soils

Taku Gardens Housing Project				
Fall 2005				
		Location		
		Sample ID	05FTW-BHAVX-004-0-24-SO	
		Collection Date	9/20/2005	
		Laboratory	SGSA	
		Lab Sample ID	1056236006	
		QC Type	CS	
Analyte	**Method**	**Units**		
PCB-1016 (Aroclor 1016)	SW8082	µg/kg	ND	[52]
PCB-1221 (Aroclor 1221)	SW8082	µg/kg	ND	[52]
PCB-1232 (Aroclor 1232)	SW8082	µg/kg	ND	[52]
PCB-1242 (Aroclor 1242)	SW8082	µg/kg	ND	[52]
PCB-1248 (Aroclor 1248)	SW8082	µg/kg	ND	[52]
PCB-1254 (Aroclor 1254)	SW8082	µg/kg	ND	[52]
PCB-1260 (Aroclor 1260)	SW8082	µg/kg	ND	[52]

SGS Environmental Services, Inc Data
PCB Soils

Taku Gardens Housing Project									
Fall 2005									
		Location							
		Sample ID	05FTW-BHAVX-005-0-24-SO		05FTW-BHAVX-006-0-24-SO		05FTW-BHAVX-007-0-24-SO		05FTW-BHAV
		Collection Date	9/20/2005		9/20/2005		9/20/2005		9/20/
		Laboratory	SGSA		SGSA		SGSA		SG
		Lab Sample ID	1056236007		1056236008		1056236009		10562
		QC Type	CS		CS		CS		C
Analyte	**Method**	**Units**							
PCB-1016 (Aroclor 1016)	SW8082	µg/kg	ND	[55.6]	ND	[55.3]	ND	[55.7]	ND
PCB-1221 (Aroclor 1221)	SW8082	µg/kg	ND	[55.6]	ND	[55.3]	ND	[55.7]	ND
PCB-1232 (Aroclor 1232)	SW8082	µg/kg	ND	[55.6]	ND	[55.3]	ND	[55.7]	ND
PCB-1242 (Aroclor 1242)	SW8082	µg/kg	ND	[55.6]	ND	[55.3]	ND	[55.7]	ND
PCB-1248 (Aroclor 1248)	SW8082	µg/kg	ND	[55.6]	ND	[55.3]	ND	[55.7]	ND
PCB-1254 (Aroclor 1254)	SW8082	µg/kg	ND	[55.6]	ND	[55.3]	ND	[55.7]	ND
PCB-1260 (Aroclor 1260)	SW8082	µg/kg	ND	[55.6]	ND	[55.3]	ND	[55.7]	ND

SGS Environmental Services, Inc Data
PCB Soils

Taku Gardens Housing Project			
Fall 2005			
		Location	
		Sample ID	X-008-0-24-SO
		Collection Date	2005
		Laboratory	SA
		Lab Sample ID	36010
		QC Type	S
Analyte	**Method**	**Units**	
PCB-1016 (Aroclor 1016)	SW8082	µg/kg	[53.9]
PCB-1221 (Aroclor 1221)	SW8082	µg/kg	[53.9]
PCB-1232 (Aroclor 1232)	SW8082	µg/kg	[53.9]
PCB-1242 (Aroclor 1242)	SW8082	µg/kg	[53.9]
PCB-1248 (Aroclor 1248)	SW8082	µg/kg	[53.9]
PCB-1254 (Aroclor 1254)	SW8082	µg/kg	[53.9]
PCB-1260 (Aroclor 1260)	SW8082	µg/kg	[53.9]

SGS Environmental Services, Inc Data
PCB Soils

Taku Gardens Housing Project									
Fall 2005									
		Location							
		Sample ID	05FTW-BHLY-001-0-24-SO		05FTW-BHLY-002-0-24-SO		05FTW-BHLY-003-0-24-SO		05FTW-BHLY
		Collection Date	9/20/2005		9/20/2005		9/20/2005		9/20/
		Laboratory	SGSA		SGSA		SGSA		SG
		Lab Sample ID	1056236018		1056236024		1056236022		10562
		QC Type	CS		CS		CS		C
Analyte	**Method**	**Units**							
PCB-1016 (Aroclor 1016)	SW8082	µg/kg	ND	[56.1]	ND	[57.3]	ND	[56]	ND
PCB-1221 (Aroclor 1221)	SW8082	µg/kg	ND	[56.1]	ND	[57.3]	ND	[56]	ND
PCB-1232 (Aroclor 1232)	SW8082	µg/kg	ND	[56.1]	ND	[57.3]	ND	[56]	ND
PCB-1242 (Aroclor 1242)	SW8082	µg/kg	ND	[56.1]	ND	[57.3]	ND	[56]	ND
PCB-1248 (Aroclor 1248)	SW8082	µg/kg	ND	[56.1]	ND	[57.3]	ND	[56]	ND
PCB-1254 (Aroclor 1254)	SW8082	µg/kg	ND	[56.1]	ND	[57.3]	ND	[56]	ND
PCB-1260 (Aroclor 1260)	SW8082	µg/kg	ND	[56.1]	ND	[57.3]	ND	[56]	ND

SGS Environmental Services, Inc Data
PCB Soils

Taku Gardens Housing Project			
Fall 2005			
		Location	
		Sample ID	-004-0-24-SO
		Collection Date	2005
		Laboratory	SA
		Lab Sample ID	36027
		QC Type	S
Analyte	**Method**	**Units**	
PCB-1016 (Aroclor 1016)	SW8082	µg/kg	[57.1]
PCB-1221 (Aroclor 1221)	SW8082	µg/kg	[57.1]
PCB-1232 (Aroclor 1232)	SW8082	µg/kg	[57.1]
PCB-1242 (Aroclor 1242)	SW8082	µg/kg	[57.1]
PCB-1248 (Aroclor 1248)	SW8082	µg/kg	[57.1]
PCB-1254 (Aroclor 1254)	SW8082	µg/kg	[57.1]
PCB-1260 (Aroclor 1260)	SW8082	µg/kg	[57.1]

SGS Environmental Services, Inc Data
PCB Soils

Taku Gardens Housing Project									
Fall 2005									
		Location							
		Sample ID	05FTW-BHLY-005-0-24-SO		05FTW-BHLY-006-0-24-SO		05FTW-BHLY-007-0-24-SO		05FTW-BHLY
		Collection Date	9/20/2005		9/20/2005		9/20/2005		9/20/
		Laboratory	SGSA		SGSA		SGSA		SG
		Lab Sample ID	1056236025		1056236016		1056236028		10562
		QC Type	CS		CS		CS		C
Analyte	**Method**	**Units**							
PCB-1016 (Aroclor 1016)	SW8082	µg/kg	ND	[58.3]	ND	[55.1]	ND	[56.4]	ND
PCB-1221 (Aroclor 1221)	SW8082	µg/kg	ND	[58.3]	ND	[55.1]	ND	[56.4]	ND
PCB-1232 (Aroclor 1232)	SW8082	µg/kg	ND	[58.3]	ND	[55.1]	ND	[56.4]	ND
PCB-1242 (Aroclor 1242)	SW8082	µg/kg	ND	[58.3]	ND	[55.1]	ND	[56.4]	ND
PCB-1248 (Aroclor 1248)	SW8082	µg/kg	ND	[58.3]	ND	[55.1]	ND	[56.4]	ND
PCB-1254 (Aroclor 1254)	SW8082	µg/kg	ND	[58.3]	ND	[55.1]	ND	[56.4]	ND
PCB-1260 (Aroclor 1260)	SW8082	µg/kg	ND	[58.3]	ND	[55.1]	ND	[56.4]	19.4

SGS Environmental Services, Inc Data
PCB Soils

Taku Gardens Housing Project			
Fall 2005			
		Location	
		Sample ID	-007-0-24-SO
		Collection Date	2005
		Laboratory	SA
		Lab Sample ID	36031
		QC Type	S
Analyte	**Method**	**Units**	
PCB-1016 (Aroclor 1016)	SW8082	µg/kg	[55.9]
PCB-1221 (Aroclor 1221)	SW8082	µg/kg	[55.9]
PCB-1232 (Aroclor 1232)	SW8082	µg/kg	[55.9]
PCB-1242 (Aroclor 1242)	SW8082	µg/kg	[55.9]
PCB-1248 (Aroclor 1248)	SW8082	µg/kg	[55.9]
PCB-1254 (Aroclor 1254)	SW8082	µg/kg	[55.9]
PCB-1260 (Aroclor 1260)	SW8082	µg/kg	[55.9] J

SGS Environmental Services, Inc Data
PCB Soils

Taku Gardens Housing Project									
Fall 2005									
		Location							
		Sample ID	05FTW-BHLY-008-0-24-SO		05FTW-BHLY-010-0-24-SO		05FTW-BHLY-011-0-24-SO		05FTW-BHLY
		Collection Date	9/20/2005		9/20/2005		9/20/2005		9/20/
		Laboratory	SGSA		SGSA		SGSA		SG
		Lab Sample ID	1056236026		1056236001		1056236021		10562
		QC Type	CS		CS		CS		C
Analyte	**Method**	**Units**							
PCB-1016 (Aroclor 1016)	SW8082	µg/kg	ND	[54.8]	ND	[54.7]	ND	[58]	ND
PCB-1221 (Aroclor 1221)	SW8082	µg/kg	ND	[54.8]	ND	[54.7]	ND	[58]	ND
PCB-1232 (Aroclor 1232)	SW8082	µg/kg	ND	[54.8]	ND	[54.7]	ND	[58]	ND
PCB-1242 (Aroclor 1242)	SW8082	µg/kg	ND	[54.8]	ND	[54.7]	ND	[58]	ND
PCB-1248 (Aroclor 1248)	SW8082	µg/kg	ND	[54.8]	ND	[54.7]	ND	[58]	ND
PCB-1254 (Aroclor 1254)	SW8082	µg/kg	ND	[54.8]	ND	[54.7]	ND	[58]	ND
PCB-1260 (Aroclor 1260)	SW8082	µg/kg	ND	[54.8]	ND	[54.7]	ND	[58]	ND

SGS Environmental Services, Inc Data
PCB Soils

Taku Gardens Housing Project			
Fall 2005			
		Location	
		Sample ID	-012-0-24-SO
		Collection Date	2005
		Laboratory	SA
		Lab Sample ID	36033
		QC Type	S
Analyte	**Method**	**Units**	
PCB-1016 (Aroclor 1016)	SW8082	µg/kg	[58.5]
PCB-1221 (Aroclor 1221)	SW8082	µg/kg	[58.5]
PCB-1232 (Aroclor 1232)	SW8082	µg/kg	[58.5]
PCB-1242 (Aroclor 1242)	SW8082	µg/kg	[58.5]
PCB-1248 (Aroclor 1248)	SW8082	µg/kg	[58.5]
PCB-1254 (Aroclor 1254)	SW8082	µg/kg	[58.5]
PCB-1260 (Aroclor 1260)	SW8082	µg/kg	[58.5]

SGS Environmental Services, Inc Data
PCB Soils

Taku Gardens Housing Project									
Fall 2005									
		Location							
		Sample ID	1869-101205-092		1869-101205-093		1869-101305-094		1869-10
		Collection Date	10/12/2005		10/12/2005		10/13/2005		10/13
		Laboratory	SGSA		SGSA		SGSA		SG
		Lab Sample ID	1056492001		1056492002		1056492003		10564
		QC Type	CS		CS		CS		C
Analyte	**Method**	**Units**							
PCB-1016 (Aroclor 1016)	SW8082	µg/kg	ND	[154]	ND	[63.2]	ND	[56.1]	ND
PCB-1221 (Aroclor 1221)	SW8082	µg/kg	ND	[154]	ND	[63.2]	ND	[56.1]	ND
PCB-1232 (Aroclor 1232)	SW8082	µg/kg	ND	[154]	ND	[63.2]	ND	[56.1]	ND
PCB-1242 (Aroclor 1242)	SW8082	µg/kg	ND	[154]	ND	[63.2]	ND	[56.1]	ND
PCB-1248 (Aroclor 1248)	SW8082	µg/kg	ND	[154]	ND	[63.2]	ND	[56.1]	ND
PCB-1254 (Aroclor 1254)	SW8082	µg/kg	ND	[154]	ND	[63.2]	ND	[56.1]	ND
PCB-1260 (Aroclor 1260)	SW8082	µg/kg	ND	[154]	ND	[63.2]	23.9	[56.1] J	ND

SGS Environmental Services, Inc Data
PCB Soils

Taku Gardens Housing Project			
Fall 2005			
		Location	
		Sample ID	L305-095
		Collection Date	/2005
		Laboratory	SA
		Lab Sample ID	92004
		QC Type	S
Analyte	**Method**	**Units**	
PCB-1016 (Aroclor 1016)	SW8082	µg/kg	[49.9]
PCB-1221 (Aroclor 1221)	SW8082	µg/kg	[49.9]
PCB-1232 (Aroclor 1232)	SW8082	µg/kg	[49.9]
PCB-1242 (Aroclor 1242)	SW8082	µg/kg	[49.9]
PCB-1248 (Aroclor 1248)	SW8082	µg/kg	[49.9]
PCB-1254 (Aroclor 1254)	SW8082	µg/kg	[49.9]
PCB-1260 (Aroclor 1260)	SW8082	µg/kg	[49.9]

SGS Environmental Services, Inc Data
PCB Soils

Taku Gardens Housing Project										
Fall 2005										
		Location								
		Sample ID	05FTW-BHLY-013-0-24-SO		05FTW-BHLY-014-0-24-SO		05FTW-BHLY-015-0-24-SO		05FTW-BHLY-015-24-48-SO	
		Collection Date	9/20/2005		9/20/2005		9/20/2005		9/20/2005	
		Laboratory	SGSA		SGSA		SGSA		SGSA	
		Lab Sample ID	1056236017		1056236012		1056236020		1056236019	
		QC Type	CS		CS		CS		CS	
Analyte	**Method**	**Units**								
PCB-1016 (Aroclor 1016)	SW8082	µg/kg	ND	[56.7]	ND	[54]	ND	[56.8]	ND	[59.2]
PCB-1221 (Aroclor 1221)	SW8082	µg/kg	ND	[56.7]	ND	[54]	ND	[56.8]	ND	[59.2]
PCB-1232 (Aroclor 1232)	SW8082	µg/kg	ND	[56.7]	ND	[54]	ND	[56.8]	ND	[59.2]
PCB-1242 (Aroclor 1242)	SW8082	µg/kg	ND	[56.7]	ND	[54]	ND	[56.8]	ND	[59.2]
PCB-1248 (Aroclor 1248)	SW8082	µg/kg	ND	[56.7]	ND	[54]	ND	[56.8]	ND	[59.2]
PCB-1254 (Aroclor 1254)	SW8082	µg/kg	ND	[56.7]	ND	[54]	ND	[56.8]	ND	[59.2]
PCB-1260 (Aroclor 1260)	SW8082	µg/kg	ND	[56.7]	ND	[54]	ND	[56.8]	ND	[59.2]

SGS Environmental Services, Inc Data
PCB Soils

Taku Gardens Housing Project										
Fall 2005										
		Location								
		Sample ID	05FTW-BHLY-016-0-24-SO		05FTW-BHLY-017-0-24-SO		05FTW-BHLY-018-0-24-SO		05FTW-BHLY-019-0-24-SO	
		Collection Date	9/20/2005		9/20/2005		9/20/2005		9/20/2005	
		Laboratory	SGSA		SGSA		SGSA		SGSA	
		Lab Sample ID	1056236015		1056236013		1056236014		1056236002	
		QC Type	CS		CS		CS		CS	
Analyte	**Method**	**Units**								
PCB-1016 (Aroclor 1016)	SW8082	µg/kg	ND	[52.8]	ND	[56]	ND	[56.9]	ND	[54.4]
PCB-1221 (Aroclor 1221)	SW8082	µg/kg	ND	[52.8]	ND	[56]	ND	[56.9]	ND	[54.4]
PCB-1232 (Aroclor 1232)	SW8082	µg/kg	ND	[52.8]	ND	[56]	ND	[56.9]	ND	[54.4]
PCB-1242 (Aroclor 1242)	SW8082	µg/kg	ND	[52.8]	ND	[56]	ND	[56.9]	ND	[54.4]
PCB-1248 (Aroclor 1248)	SW8082	µg/kg	ND	[52.8]	ND	[56]	ND	[56.9]	ND	[54.4]
PCB-1254 (Aroclor 1254)	SW8082	µg/kg	ND	[52.8]	ND	[56]	ND	[56.9]	ND	[54.4]
PCB-1260 (Aroclor 1260)	SW8082	µg/kg	ND	[52.8]	ND	[56]	ND	[56.9]	ND	[54.4]

SGS Environmental Services, Inc Data
PCB Soils

Taku Gardens Housing Project										
Fall 2005										
		Location								
		Sample ID	05FTW-BHLY-020-0-24-SO		05FTW-BHLY-021-0-24-SO		05FTW-BHLY4700-004-0-24-S		05FTW-BHNRE1-0-24-SO	
		Collection Date	9/20/2005		9/20/2005		9/20/2005		9/7/2005	
		Laboratory	SGSA		SGSA		SGSA		SGSA	
		Lab Sample ID	1056236011		1056236023		1056236030		1055886008	
		QC Type	CS		CS		CS		CS	
Analyte	**Method**	**Units**								
PCB-1016 (Aroclor 1016)	SW8082	µg/kg	ND	[56.3]	ND	[54.9]	ND	[55.5]	ND	[54.9]
PCB-1221 (Aroclor 1221)	SW8082	µg/kg	ND	[56.3]	ND	[54.9]	ND	[55.5]	ND	[54.9]
PCB-1232 (Aroclor 1232)	SW8082	µg/kg	ND	[56.3]	ND	[54.9]	ND	[55.5]	ND	[54.9]
PCB-1242 (Aroclor 1242)	SW8082	µg/kg	ND	[56.3]	ND	[54.9]	ND	[55.5]	ND	[54.9]
PCB-1248 (Aroclor 1248)	SW8082	µg/kg	ND	[56.3]	ND	[54.9]	ND	[55.5]	ND	[54.9]
PCB-1254 (Aroclor 1254)	SW8082	µg/kg	ND	[56.3]	ND	[54.9]	ND	[55.5]	ND	[54.9]
PCB-1260 (Aroclor 1260)	SW8082	µg/kg	ND	[56.3]	ND	[54.9]	92.2	[55.5]	ND	[54.9]

SGS Environmental Services, Inc Data
PCB Soils

Taku Gardens Housing Project										
Fall 2005										
		Location								
		Sample ID	05FTW-BHPP13N1-0-24-SO		05FTW-BHPP13N1-24-48-SO		05FTW-BHPP14N1-0-24-SO		05FTW-BHPP14N1-24-48-SO	
		Collection Date	9/16/2005		9/16/2005		9/16/2005		9/16/2005	
		Laboratory	SGSA		SGSA		SGSA		SGSA	
		Lab Sample ID	1056153028		1056153027		1056153026		1056153025	
		QC Type	CS		CS		CS		CS	
Analyte	**Method**	**Units**								
PCB-1016 (Aroclor 1016)	SW8082	µg/kg	ND	[57.9]	ND	[56]	ND	[57.2]	ND	[57]
PCB-1221 (Aroclor 1221)	SW8082	µg/kg	ND	[57.9]	ND	[56]	ND	[57.2]	ND	[57]
PCB-1232 (Aroclor 1232)	SW8082	µg/kg	ND	[57.9]	ND	[56]	ND	[57.2]	ND	[57]
PCB-1242 (Aroclor 1242)	SW8082	µg/kg	ND	[57.9]	ND	[56]	ND	[57.2]	ND	[57]
PCB-1248 (Aroclor 1248)	SW8082	µg/kg	ND	[57.9]	ND	[56]	ND	[57.2]	ND	[57]
PCB-1254 (Aroclor 1254)	SW8082	µg/kg	ND	[57.9]	ND	[56]	127	[57.2]	ND	[57]
PCB-1260 (Aroclor 1260)	SW8082	µg/kg	ND	[57.9]	ND	[56]	ND	[57.2]	ND	[57]

SGS Environmental Services, Inc Data
PCB Soils

Taku Gardens Housing Project										
Fall 2005										
		Location								
		Sample ID	05FTW-BHPP14N2-0-24-SO		05FTW-BHPP14N2-24-48-SO		05FTW-BHPP17N2-0-24-SO		05FTW-BHPP18N1-0-24-SO	
		Collection Date	9/16/2005		9/16/2005		9/15/2005		9/15/2005	
		Laboratory	SGSA		SGSA		SGSA		SGSA	
		Lab Sample ID	1056153033		1056153032		1056115039		1056115040	
		QC Type	CS		CS		CS		CS	
Analyte	**Method**	**Units**								
PCB-1016 (Aroclor 1016)	SW8082	µg/kg	ND	[58.6]	ND	[56.2]	ND	[58.1]	ND	[62.7]
PCB-1221 (Aroclor 1221)	SW8082	µg/kg	ND	[58.6]	ND	[56.2]	ND	[58.1]	ND	[62.7]
PCB-1232 (Aroclor 1232)	SW8082	µg/kg	ND	[58.6]	ND	[56.2]	ND	[58.1]	ND	[62.7]
PCB-1242 (Aroclor 1242)	SW8082	µg/kg	ND	[58.6]	ND	[56.2]	ND	[58.1]	ND	[62.7]
PCB-1248 (Aroclor 1248)	SW8082	µg/kg	ND	[58.6]	ND	[56.2]	ND	[58.1]	ND	[62.7]
PCB-1254 (Aroclor 1254)	SW8082	µg/kg	ND	[58.6]	ND	[56.2]	ND	[58.1]	ND	[62.7]
PCB-1260 (Aroclor 1260)	SW8082	µg/kg	ND	[58.6]	ND	[56.2]	ND	[58.1]	ND	[62.7]

SGS Environmental Services, Inc Data
PCB Soils

Taku Gardens Housing Project										
Fall 2005										
		Location								
		Sample ID	05FTW-BHPP25S1-0-24-SO		05FTW-BHPP2S2-0-24-SO		05FTW-BHPP4S1-0-24-SO		05FTW-BHPP4S2-0-24-SO	
		Collection Date	9/10/2005		9/10/2005		9/10/2005		9/10/2005	
		Laboratory	SGSA		SGSA		SGSA		SGSA	
		Lab Sample ID	1055922050		1055922046		1055921020		1055921019	
		QC Type	CS		CS		CS		CS	
Analyte	**Method**	**Units**								
PCB-1016 (Aroclor 1016)	SW8082	µg/kg	ND	[57.5]	ND	[54.8]	ND	[52.1]	ND	[55.2]
PCB-1221 (Aroclor 1221)	SW8082	µg/kg	ND	[57.5]	ND	[54.8]	ND	[52.1]	ND	[55.2]
PCB-1232 (Aroclor 1232)	SW8082	µg/kg	ND	[57.5]	ND	[54.8]	ND	[52.1]	ND	[55.2]
PCB-1242 (Aroclor 1242)	SW8082	µg/kg	ND	[57.5]	ND	[54.8]	ND	[52.1]	ND	[55.2]
PCB-1248 (Aroclor 1248)	SW8082	µg/kg	ND	[57.5]	ND	[54.8]	ND	[52.1]	ND	[55.2]
PCB-1254 (Aroclor 1254)	SW8082	µg/kg	ND	[57.5]	ND	[54.8]	ND	[52.1]	ND	[55.2]
PCB-1260 (Aroclor 1260)	SW8082	µg/kg	ND	[57.5]	ND	[54.8]	ND	[52.1]	ND	[55.2]

SGS Environmental Services, Inc Data
PCB Soils

Taku Gardens Housing Project										
Fall 2005										
		Location								
		Sample ID	05FTW-BHPP5S1-0-24-SO		05FTW-BHPP5S2-0-24-SO		05FTW-BHPP6S1-0-24-SO		05FTW-BHPP7S1-0-24-SO	
		Collection Date	9/10/2005		9/10/2005		9/10/2005		9/9/2005	
		Laboratory	SGSA		SGSA		SGSA		SGSA	
		Lab Sample ID	1055921018		1055921017		1055921016		1055921009	
		QC Type	CS		CS		CS		CS	
Analyte	**Method**	**Units**								
PCB-1016 (Aroclor 1016)	SW8082	µg/kg	ND	[53.5]	ND	[57.3]	ND	[51]	ND	[54.4]
PCB-1221 (Aroclor 1221)	SW8082	µg/kg	ND	[53.5]	ND	[57.3]	ND	[51]	ND	[54.4]
PCB-1232 (Aroclor 1232)	SW8082	µg/kg	ND	[53.5]	ND	[57.3]	ND	[51]	ND	[54.4]
PCB-1242 (Aroclor 1242)	SW8082	µg/kg	ND	[53.5]	ND	[57.3]	ND	[51]	ND	[54.4]
PCB-1248 (Aroclor 1248)	SW8082	µg/kg	ND	[53.5]	ND	[57.3]	ND	[51]	ND	[54.4]
PCB-1254 (Aroclor 1254)	SW8082	µg/kg	ND	[53.5]	ND	[57.3]	ND	[51]	ND	[54.4]
PCB-1260 (Aroclor 1260)	SW8082	µg/kg	51.3	[53.5] J	ND	[57.3]	ND	[51]	ND	[54.4]

SGS Environmental Services, Inc Data
PCB Soils

Taku Gardens Housing Project										
Fall 2005										
		Location								
		Sample ID	05FTW-BHPP7S2-0-24-SO		05FTW-BHPP7WRD1-0-24-SO		05FTW-BHPP8S2-0-24-SO		05FTW-BHPP9S1-0-24-SO	
		Collection Date	9/9/2005		9/10/2005		9/9/2005		9/9/2005	
		Laboratory	SGSA		SGSA		SGSA		SGSA	
		Lab Sample ID	1055921008		1055921010		1055921006		1055921005	
		QC Type	CS		CS		CS		CS	
Analyte	**Method**	**Units**								
PCB-1016 (Aroclor 1016)	SW8082	µg/kg	ND	[57.3]	ND	[54.7]	ND	[49.9]	ND	[57.6]
PCB-1221 (Aroclor 1221)	SW8082	µg/kg	ND	[57.3]	ND	[54.7]	ND	[49.9]	ND	[57.6]
PCB-1232 (Aroclor 1232)	SW8082	µg/kg	ND	[57.3]	ND	[54.7]	ND	[49.9]	ND	[57.6]
PCB-1242 (Aroclor 1242)	SW8082	µg/kg	ND	[57.3]	ND	[54.7]	ND	[49.9]	ND	[57.6]
PCB-1248 (Aroclor 1248)	SW8082	µg/kg	ND	[57.3]	ND	[54.7]	ND	[49.9]	ND	[57.6]
PCB-1254 (Aroclor 1254)	SW8082	µg/kg	ND	[57.3]	ND	[54.7]	ND	[49.9]	ND	[57.6]
PCB-1260 (Aroclor 1260)	SW8082	µg/kg	151	[57.3]	ND	[54.7]	ND	[49.9]	ND	[57.6]

SGS Environmental Services, Inc Data
PCB Soils

Taku Gardens Housing Project										
Fall 2005										
		Location								
		Sample ID	05FTW-BHSWALE-0-24-SO		05FTW-BLKTAR		05FTW-DEF-0-1-SO		05FTW-EX120-SO	
		Collection Date	9/10/2005		9/4/2005		8/26/2005		9/2/2005	
		Laboratory	SGSA		SGSA		SGSA		SGSA	
		Lab Sample ID	1055922049		1055767021		1055528007		1055765030	
		QC Type	CS		CS		CS		CS	
Analyte	**Method**	**Units**								
PCB-1016 (Aroclor 1016)	SW8082	µg/kg	ND	[54.4]	ND	[931]	ND	[1090] (UJ-S)	ND	[51.4]
PCB-1221 (Aroclor 1221)	SW8082	µg/kg	ND	[54.4]	ND	[931]	ND	[1090] (UJ-S)	ND	[51.4]
PCB-1232 (Aroclor 1232)	SW8082	µg/kg	ND	[54.4]	ND	[931]	ND	[1090] (UJ-S)	ND	[51.4]
PCB-1242 (Aroclor 1242)	SW8082	µg/kg	ND	[54.4]	ND	[931]	ND	[1090] (UJ-S)	ND	[51.4]
PCB-1248 (Aroclor 1248)	SW8082	µg/kg	ND	[54.4]	ND	[931]	ND	[1090] (UJ-S)	ND	[51.4]
PCB-1254 (Aroclor 1254)	SW8082	µg/kg	ND	[54.4]	ND	[931]	ND	[1090] (UJ-S)	ND	[51.4]
PCB-1260 (Aroclor 1260)	SW8082	µg/kg	ND	[54.4]	ND	[931]	6800	[1090] (J-S)	ND	[51.4]

SGS Environmental Services, Inc Data
PCB Soils

Taku Gardens Housing Project										
Fall 2005										
		Location								
		Sample ID	05FTW-EXC-Bucket-SO		05FTW-EXC-Front-SO		05FTW-FL48-52-SO		05FTW-GHI-0-1-SO	
		Collection Date	9/1/2005		9/1/2005		9/3/2005		8/26/2005	
		Laboratory	SGSA		SGSA		SGSA		SGSA	
		Lab Sample ID	1055734008		1055734007		1055765058		1055528006	
		QC Type	CS		CS		CS		CS	
Analyte	**Method**	**Units**								
PCB-1016 (Aroclor 1016)	SW8082	µg/kg	ND	[50.4]	ND	[55.7]	ND	[67.2]	ND	[7220000] (UJ-S)
PCB-1221 (Aroclor 1221)	SW8082	µg/kg	ND	[50.4]	ND	[55.7]	ND	[67.2]	ND	[7220000] (UJ-S)
PCB-1232 (Aroclor 1232)	SW8082	µg/kg	ND	[50.4]	ND	[55.7]	ND	[67.2]	ND	[7220000] (UJ-S)
PCB-1242 (Aroclor 1242)	SW8082	µg/kg	ND	[50.4]	ND	[55.7]	ND	[67.2]	ND	[7220000] (UJ-S)
PCB-1248 (Aroclor 1248)	SW8082	µg/kg	ND	[50.4]	ND	[55.7]	ND	[67.2]	ND	[7220000] (UJ-S)
PCB-1254 (Aroclor 1254)	SW8082	µg/kg	ND	[50.4]	ND	[55.7]	ND	[67.2]	ND	[7220000] (UJ-S)
PCB-1260 (Aroclor 1260)	SW8082	µg/kg	ND	[50.4]	ND	[55.7]	ND	[67.2]	120,000,000	[7220000] (J-S)

SGS Environmental Services, Inc Data
PCB Soils

Taku Gardens Housing Project										
Fall 2005										
		Location								
		Sample ID	05FTW-MW-3-1 6-8-SO		05FTW-MW-3-2 10-12-SO		05FTW-NRDW1-SO		05FTW-NRE1-SO	
		Collection Date	9/18/2005		9/18/2005		9/4/2005		9/4/2005	
		Laboratory	SGSA		SGSA		SGSA		SGSA	
		Lab Sample ID	1056192028		1056192027		1055768027		1055768026	
		QC Type	CS		CS		CS		CS	
Analyte	**Method**	**Units**								
PCB-1016 (Aroclor 1016)	SW8082	µg/kg	ND	[48.2]	ND	[50.7]	ND	[53.9]	ND	[56.4]
PCB-1221 (Aroclor 1221)	SW8082	µg/kg	ND	[48.2]	ND	[50.7]	ND	[53.9]	ND	[56.4]
PCB-1232 (Aroclor 1232)	SW8082	µg/kg	ND	[48.2]	ND	[50.7]	ND	[53.9]	ND	[56.4]
PCB-1242 (Aroclor 1242)	SW8082	µg/kg	ND	[48.2]	ND	[50.7]	ND	[53.9]	ND	[56.4]
PCB-1248 (Aroclor 1248)	SW8082	µg/kg	ND	[48.2]	ND	[50.7]	ND	[53.9]	ND	[56.4]
PCB-1254 (Aroclor 1254)	SW8082	µg/kg	ND	[48.2]	ND	[50.7]	ND	[53.9]	ND	[56.4]
PCB-1260 (Aroclor 1260)	SW8082	µg/kg	ND	[48.2]	ND	[50.7]	ND	[53.9]	ND	[56.4]

SGS Environmental Services, Inc Data
PCB Soils

Taku Gardens Housing Project										
Fall 2005										
		Location								
		Sample ID	05FTW-NRE1-SO		05FTW-PLG-MUD-SO		05FTW-PLG-S1-0-24-SO		05FTW-PP10N2-SO	
		Collection Date	9/4/2005		8/31/2005		8/31/2005		9/11/2005	
		Laboratory	SGSA		SGSA		SGSA		SGSA	
		Lab Sample ID	1055768041		1055686003		1055686014		1055949002	
		QC Type	CS		CS		CS		CS	
Analyte	**Method**	**Units**								
PCB-1016 (Aroclor 1016)	SW8082	µg/kg	ND	[55.5]	ND	[53.4]	ND	[59.9]	ND	[52]
PCB-1221 (Aroclor 1221)	SW8082	µg/kg	ND	[55.5]	ND	[53.4]	ND	[59.9]	ND	[52]
PCB-1232 (Aroclor 1232)	SW8082	µg/kg	ND	[55.5]	ND	[53.4]	ND	[59.9]	ND	[52]
PCB-1242 (Aroclor 1242)	SW8082	µg/kg	ND	[55.5]	ND	[53.4]	ND	[59.9]	ND	[52]
PCB-1248 (Aroclor 1248)	SW8082	µg/kg	ND	[55.5]	ND	[53.4]	ND	[59.9]	ND	[52]
PCB-1254 (Aroclor 1254)	SW8082	µg/kg	ND	[55.5]	ND	[53.4]	ND	[59.9]	ND	[52]
PCB-1260 (Aroclor 1260)	SW8082	µg/kg	ND	[55.5]	ND	[53.4]	64.5	[59.9]	ND	[52]

SGS Environmental Services, Inc Data
PCB Soils

Taku Gardens Housing Project										
Fall 2005										
		Location								
		Sample ID	05FTW-PP10S3-SO		05FTW-PP11N1-SO		05FTW-PP12N2-SO		05FTW-PP13N1-SO	
		Collection Date	9/11/2005		9/11/2005		9/11/2005		9/11/2005	
		Laboratory	SGSA		SGSA		SGSA		SGSA	
		Lab Sample ID	1055949001		1055949003		1055949004		1055949005	
		QC Type	CS		CS		CS		CS	
Analyte	**Method**	**Units**								
PCB-1016 (Aroclor 1016)	SW8082	µg/kg	ND	[58.7]	ND	[77.5]	ND	[50.8]	ND	[63.6]
PCB-1221 (Aroclor 1221)	SW8082	µg/kg	ND	[58.7]	ND	[77.5]	ND	[50.8]	ND	[63.6]
PCB-1232 (Aroclor 1232)	SW8082	µg/kg	ND	[58.7]	ND	[77.5]	ND	[50.8]	ND	[63.6]
PCB-1242 (Aroclor 1242)	SW8082	µg/kg	ND	[58.7]	ND	[77.5]	ND	[50.8]	ND	[63.6]
PCB-1248 (Aroclor 1248)	SW8082	µg/kg	ND	[58.7]	ND	[77.5]	ND	[50.8]	ND	[63.6]
PCB-1254 (Aroclor 1254)	SW8082	µg/kg	ND	[58.7]	ND	[77.5]	ND	[50.8]	ND	[63.6]
PCB-1260 (Aroclor 1260)	SW8082	µg/kg	ND	[58.7]	478	[77.5]	202	[50.8]	ND	[63.6]

SGS Environmental Services, Inc Data
PCB Soils

Taku Gardens Housing Project										
Fall 2005										
		Location								
		Sample ID	05FTW-PP14N2-SO		05FTW-PP16N3-SO		05FTW-PP16S3-SO		05FTW-PP17N1-SO	
		Collection Date	9/11/2005		9/12/2005		9/12/2005		9/12/2005	
		Laboratory	SGSA		SGSA		SGSA		SGSA	
		Lab Sample ID	1055949006		1055949023		1055949026		1055949022	
		QC Type	CS		CS		CS		CS	
Analyte	**Method**	**Units**								
PCB-1016 (Aroclor 1016)	SW8082	µg/kg	ND	[58]	ND	[55.6]	ND	[56.9]	ND	[58.1]
PCB-1221 (Aroclor 1221)	SW8082	µg/kg	ND	[58]	ND	[55.6]	ND	[56.9]	ND	[58.1]
PCB-1232 (Aroclor 1232)	SW8082	µg/kg	ND	[58]	ND	[55.6]	ND	[56.9]	ND	[58.1]
PCB-1242 (Aroclor 1242)	SW8082	µg/kg	ND	[58]	ND	[55.6]	ND	[56.9]	ND	[58.1]
PCB-1248 (Aroclor 1248)	SW8082	µg/kg	ND	[58]	ND	[55.6]	ND	[56.9]	ND	[58.1]
PCB-1254 (Aroclor 1254)	SW8082	µg/kg	ND	[58]	ND	[55.6]	ND	[56.9]	ND	[58.1]
PCB-1260 (Aroclor 1260)	SW8082	µg/kg	ND	[58]	ND	[55.6]	ND	[56.9]	ND	[58.1]

SGS Environmental Services, Inc Data
PCB Soils

Taku Gardens Housing Project										
Fall 2005										
		Location								
		Sample ID	05FTW-PP17N3-SO		05FTW-PP17S3-SO		05FTW-PP18N2-SO		05FTW-PP18S1-SO	
		Collection Date	9/11/2005		9/11/2005		9/11/2005		9/11/2005	
		Laboratory	SGSA		SGSA		SGSA		SGSA	
		Lab Sample ID	1055949008		1055949007		1055949009		1055949010	
		QC Type	CS		CS		CS		CS	
Analyte	**Method**	**Units**								
PCB-1016 (Aroclor 1016)	SW8082	µg/kg	ND	[55.9]	ND	[59.6]	ND	[59]	ND	[64]
PCB-1221 (Aroclor 1221)	SW8082	µg/kg	ND	[55.9]	ND	[59.6]	ND	[59]	ND	[64]
PCB-1232 (Aroclor 1232)	SW8082	µg/kg	ND	[55.9]	ND	[59.6]	ND	[59]	ND	[64]
PCB-1242 (Aroclor 1242)	SW8082	µg/kg	ND	[55.9]	ND	[59.6]	ND	[59]	ND	[64]
PCB-1248 (Aroclor 1248)	SW8082	µg/kg	ND	[55.9]	ND	[59.6]	ND	[59]	ND	[64]
PCB-1254 (Aroclor 1254)	SW8082	µg/kg	ND	[55.9]	ND	[59.6]	ND	[59]	ND	[64]
PCB-1260 (Aroclor 1260)	SW8082	µg/kg	ND	[55.9]	20.9	[59.6] J	ND	[59]	ND	[64]

SGS Environmental Services, Inc Data
PCB Soils

Taku Gardens Housing Project										
Fall 2005										
		Location								
		Sample ID	05FTW-PP18S2-SO		05FTW-PP19N2-SO		05FTW-PP19S2-SO		05FTW-PP1S3-SO	
		Collection Date	9/11/2005		9/12/2005		9/12/2005		9/8/2005	
		Laboratory	SGSA		SGSA		SGSA		SGSA	
		Lab Sample ID	1056192014		1055949025		1055949024		1055914002	
		QC Type	CS		CS		CS		CS	
Analyte	**Method**	**Units**								
PCB-1016 (Aroclor 1016)	SW8082	µg/kg	ND	[59.2]	ND	[54]	ND	[57.2]	ND	[53.9]
PCB-1221 (Aroclor 1221)	SW8082	µg/kg	ND	[59.2]	ND	[54]	ND	[57.2]	ND	[53.9]
PCB-1232 (Aroclor 1232)	SW8082	µg/kg	ND	[59.2]	ND	[54]	ND	[57.2]	ND	[53.9]
PCB-1242 (Aroclor 1242)	SW8082	µg/kg	ND	[59.2]	ND	[54]	ND	[57.2]	ND	[53.9]
PCB-1248 (Aroclor 1248)	SW8082	µg/kg	ND	[59.2]	ND	[54]	ND	[57.2]	ND	[53.9]
PCB-1254 (Aroclor 1254)	SW8082	µg/kg	ND	[59.2]	ND	[54]	ND	[57.2]	ND	[53.9]
PCB-1260 (Aroclor 1260)	SW8082	µg/kg	ND	[59.2]	110	[54]	58.5	[57.2]	ND	[53.9]

SGS Environmental Services, Inc Data
PCB Soils

Taku Gardens Housing Project										
Fall 2005										
		Location								
		Sample ID	05FTW-PP20S2-SO		05FTW-PP21S3-SO		05FTW-PP22S2-SO		05FTW-TGHP-10-BH01-SO	
		Collection Date	9/17/2005		9/17/2005		9/17/2005		7/27/2005	
		Laboratory	SGSA		SGSA		SGSA		SGSA	
		Lab Sample ID	1056156028		1056156016		1056156018		1054564002	
		QC Type	CS		CS		CS		CS	
Analyte	**Method**	**Units**								
PCB-1016 (Aroclor 1016)	SW8082	µg/kg	ND	[77.2]	ND	[57.5]	ND	[53.5]	ND	[54.9]
PCB-1221 (Aroclor 1221)	SW8082	µg/kg	ND	[77.2]	ND	[57.5]	ND	[53.5]	ND	[54.9]
PCB-1232 (Aroclor 1232)	SW8082	µg/kg	ND	[77.2]	ND	[57.5]	ND	[53.5]	ND	[54.9]
PCB-1242 (Aroclor 1242)	SW8082	µg/kg	ND	[77.2]	ND	[57.5]	ND	[53.5]	ND	[54.9]
PCB-1248 (Aroclor 1248)	SW8082	µg/kg	ND	[77.2]	ND	[57.5]	ND	[53.5]	ND	[54.9]
PCB-1254 (Aroclor 1254)	SW8082	µg/kg	ND	[77.2]	ND	[57.5]	ND	[53.5]	ND	[54.9]
PCB-1260 (Aroclor 1260)	SW8082	µg/kg	ND	[77.2]	39.9	[57.5] J	ND	[53.5]	ND	[54.9]

SGS Environmental Services, Inc Data
PCB Soils

Taku Gardens Housing Project										
Fall 2005										
		Location								
		Sample ID	05FTW-TGHP-10-BH02-SO		05FTW-TGHP-10-BH03-SO		05FTW-TGHP-10-BH04-SO		05FTW-TGHP-10-BH05-SO	
		Collection Date	7/27/2005		7/27/2005		7/27/2005		7/28/2005	
		Laboratory	SGSA		SGSA		SGSA		SGSA	
		Lab Sample ID	1054564004		1054564006		1054564008		1054564011	
		QC Type	CS		CS		CS		CS	
Analyte	**Method**	**Units**								
PCB-1016 (Aroclor 1016)	SW8082	µg/kg	ND	[53]	ND	[52.5]	ND	[51.9]	ND	[51.9]
PCB-1221 (Aroclor 1221)	SW8082	µg/kg	ND	[53]	ND	[52.5]	ND	[51.9]	ND	[51.9]
PCB-1232 (Aroclor 1232)	SW8082	µg/kg	ND	[53]	ND	[52.5]	ND	[51.9]	ND	[51.9]
PCB-1242 (Aroclor 1242)	SW8082	µg/kg	ND	[53]	ND	[52.5]	ND	[51.9]	ND	[51.9]
PCB-1248 (Aroclor 1248)	SW8082	µg/kg	ND	[53]	ND	[52.5]	ND	[51.9]	ND	[51.9]
PCB-1254 (Aroclor 1254)	SW8082	µg/kg	ND	[53]	ND	[52.5]	ND	[51.9]	ND	[51.9]
PCB-1260 (Aroclor 1260)	SW8082	µg/kg	ND	[53]	ND	[52.5]	ND	[51.9]	ND	[51.9]

SGS Environmental Services, Inc Data
PCB Soils

Taku Gardens Housing Project										
Fall 2005										
		Location								
		Sample ID	05FTW-TGHP-10-BH06-SO		05FTW-TGHP-10-BH07-SO		05FTW-TGHP-10-BH08-SO		05FTW-TGHP-10-BH09-SO	
		Collection Date	7/28/2005		7/28/2005		7/28/2005		7/28/2005	
		Laboratory	SGSA		SGSA		SGSA		SGSA	
		Lab Sample ID	1054564013		1054564017		1054564019		1054564021	
		QC Type	CS		CS		CS		CS	
Analyte	**Method**	**Units**								
PCB-1016 (Aroclor 1016)	SW8082	µg/kg	ND	[52.4]	ND	[52.3]	ND	[54.4]	ND	[53.2]
PCB-1221 (Aroclor 1221)	SW8082	µg/kg	ND	[52.4]	ND	[52.3]	ND	[54.4]	ND	[53.2]
PCB-1232 (Aroclor 1232)	SW8082	µg/kg	ND	[52.4]	ND	[52.3]	ND	[54.4]	ND	[53.2]
PCB-1242 (Aroclor 1242)	SW8082	µg/kg	ND	[52.4]	ND	[52.3]	ND	[54.4]	ND	[53.2]
PCB-1248 (Aroclor 1248)	SW8082	µg/kg	ND	[52.4]	ND	[52.3]	ND	[54.4]	ND	[53.2]
PCB-1254 (Aroclor 1254)	SW8082	µg/kg	ND	[52.4]	ND	[52.3]	ND	[54.4]	ND	[53.2]
PCB-1260 (Aroclor 1260)	SW8082	µg/kg	ND	[52.4]	ND	[52.3]	ND	[54.4]	ND	[53.2]

SGS Environmental Services, Inc Data
PCB Soils

Taku Gardens Housing Project										
Fall 2005										
		Location								
		Sample ID	05FTW-TGHP-10-BH10-SO		05FTW-TGHP-12-BH04-SO		05FTW-TGHP-12-BH10-SO		05FTW-TGHP-8-BH01-SO	
		Collection Date	7/28/2005		7/27/2005		7/28/2005		7/27/2005	
		Laboratory	SGSA		SGSA		SGSA		SGSA	
		Lab Sample ID	1054564023		1054564009		1054564024		1054564001	
		QC Type	CS		CS		CS		CS	
Analyte	**Method**	**Units**								
PCB-1016 (Aroclor 1016)	SW8082	µg/kg	ND	[56.1]	ND	[48.7]	ND	[53.4]	ND	[49.9]
PCB-1221 (Aroclor 1221)	SW8082	µg/kg	ND	[56.1]	ND	[48.7]	ND	[53.4]	ND	[49.9]
PCB-1232 (Aroclor 1232)	SW8082	µg/kg	ND	[56.1]	ND	[48.7]	ND	[53.4]	ND	[49.9]
PCB-1242 (Aroclor 1242)	SW8082	µg/kg	ND	[56.1]	ND	[48.7]	ND	[53.4]	ND	[49.9]
PCB-1248 (Aroclor 1248)	SW8082	µg/kg	ND	[56.1]	ND	[48.7]	ND	[53.4]	ND	[49.9]
PCB-1254 (Aroclor 1254)	SW8082	µg/kg	ND	[56.1]	ND	[48.7]	ND	[53.4]	ND	[49.9]
PCB-1260 (Aroclor 1260)	SW8082	µg/kg	ND	[56.1]	ND	[48.7]	ND	[53.4]	ND	[49.9]

SGS Environmental Services, Inc Data
PCB Soils

Taku Gardens Housing Project										
Fall 2005										
		Location								
		Sample ID	05FTW-TGHP-8-BH02-SO		05FTW-TGHP-8-BH03-SO		05FTW-TGHP-8-BH04-SO		05FTW-TGHP-8-BH05-SO	
		Collection Date	7/27/2005		7/27/2005		7/27/2005		7/28/2005	
		Laboratory	SGSA		SGSA		SGSA		SGSA	
		Lab Sample ID	1054564003		1054564005		1054564007		1054564010	
		QC Type	CS		CS		CS		CS	
Analyte	**Method**	**Units**								
PCB-1016 (Aroclor 1016)	SW8082	µg/kg	ND	[49.1]	ND	[50]	ND	[44.7]	ND	[50.4]
PCB-1221 (Aroclor 1221)	SW8082	µg/kg	ND	[49.1]	ND	[50]	ND	[44.7]	ND	[50.4]
PCB-1232 (Aroclor 1232)	SW8082	µg/kg	ND	[49.1]	ND	[50]	ND	[44.7]	ND	[50.4]
PCB-1242 (Aroclor 1242)	SW8082	µg/kg	ND	[49.1]	ND	[50]	ND	[44.7]	ND	[50.4]
PCB-1248 (Aroclor 1248)	SW8082	µg/kg	ND	[49.1]	ND	[50]	ND	[44.7]	ND	[50.4]
PCB-1254 (Aroclor 1254)	SW8082	µg/kg	ND	[49.1]	ND	[50]	ND	[44.7]	ND	[50.4]
PCB-1260 (Aroclor 1260)	SW8082	µg/kg	ND	[49.1]	ND	[50]	ND	[44.7]	ND	[50.4]

SGS Environmental Services, Inc Data
PCB Soils

Taku Gardens Housing Project										
Fall 2005										
		Location								
		Sample ID	05FTW-TGHP-8-BH06-SO		05FTW-TGHP-8-BH07-SO		05FTW-TGHP-8-BH08-SO		05FTW-TGHP-8-BH09-SO	
		Collection Date	7/28/2005		7/28/2005		7/28/2005		7/28/2005	
		Laboratory	SGSA		SGSA		SGSA		SGSA	
		Lab Sample ID	1054564012		1054564014		1054564018		1054564020	
		QC Type	CS		CS		CS		CS	
Analyte	**Method**	**Units**								
PCB-1016 (Aroclor 1016)	SW8082	µg/kg	ND	[50.1]	ND	[49.9]	ND	[51.8]	ND	[51.6]
PCB-1221 (Aroclor 1221)	SW8082	µg/kg	ND	[50.1]	ND	[49.9]	ND	[51.8]	ND	[51.6]
PCB-1232 (Aroclor 1232)	SW8082	µg/kg	ND	[50.1]	ND	[49.9]	ND	[51.8]	ND	[51.6]
PCB-1242 (Aroclor 1242)	SW8082	µg/kg	ND	[50.1]	ND	[49.9]	ND	[51.8]	ND	[51.6]
PCB-1248 (Aroclor 1248)	SW8082	µg/kg	ND	[50.1]	ND	[49.9]	ND	[51.8]	ND	[51.6]
PCB-1254 (Aroclor 1254)	SW8082	µg/kg	ND	[50.1]	ND	[49.9]	ND	[51.8]	ND	[51.6]
PCB-1260 (Aroclor 1260)	SW8082	µg/kg	ND	[50.1]	ND	[49.9]	ND	[51.8]	ND	[51.6]

SGS Environmental Services, Inc Data
PCB Soils

Taku Gardens Housing Project									
Fall 2005									
		Location							
		Sample ID	05FTW-TGHP-8-BH10-SO		05FTW-A27S2-SO		05FTW-A28N1-SO		05FTW-A
		Collection Date	7/28/2005		9/9/2005		9/9/2005		9/9/2
		Laboratory	SGSA		SGSA		SGSA		SG
		Lab Sample ID	1054564022		1055921023		1055914048		10561
		QC Type	CS		CS		CS		C
Analyte	**Method**	**Units**							
PCB-1016 (Aroclor 1016)	SW8082	µg/kg	ND	[49.8]	ND	[54.7]	ND	[52.8]	ND
PCB-1221 (Aroclor 1221)	SW8082	µg/kg	ND	[49.8]	ND	[54.7]	ND	[52.8]	ND
PCB-1232 (Aroclor 1232)	SW8082	µg/kg	ND	[49.8]	ND	[54.7]	ND	[52.8]	ND
PCB-1242 (Aroclor 1242)	SW8082	µg/kg	ND	[49.8]	ND	[54.7]	ND	[52.8]	ND
PCB-1248 (Aroclor 1248)	SW8082	µg/kg	ND	[49.8]	ND	[54.7]	ND	[52.8]	ND
PCB-1254 (Aroclor 1254)	SW8082	µg/kg	ND	[49.8]	ND	[54.7]	ND	[52.8]	ND
PCB-1260 (Aroclor 1260)	SW8082	µg/kg	ND	[49.8]	ND	[54.7]	ND	[52.8]	ND

SGS Environmental Services, Inc Data
PCB Soils

Taku Gardens Housing Project			
Fall 2005			
		Location	
		Sample ID	28S2-SO
		Collection Date	2005
		Laboratory	SA
		Lab Sample ID	92002
		QC Type	S
Analyte	**Method**	**Units**	
PCB-1016 (Aroclor 1016)	SW8082	µg/kg	[58.9]
PCB-1221 (Aroclor 1221)	SW8082	µg/kg	[58.9]
PCB-1232 (Aroclor 1232)	SW8082	µg/kg	[58.9]
PCB-1242 (Aroclor 1242)	SW8082	µg/kg	[58.9]
PCB-1248 (Aroclor 1248)	SW8082	µg/kg	[58.9]
PCB-1254 (Aroclor 1254)	SW8082	µg/kg	[58.9]
PCB-1260 (Aroclor 1260)	SW8082	µg/kg	[58.9]

SGS Environmental Services, Inc Data
PCB Soils

Taku Gardens Housing Project									
Fall 2005									
		Location							
		Sample ID	05FTW-A28S3-SO		05FTW-A29N1-SO		05FTW-A29S2-SO		05FTW-A
		Collection Date	9/9/2005		9/9/2005		9/9/2005		9/5/2
		Laboratory	SGSA		SGSA		SGSA		SG
		Lab Sample ID	1055914058		1055921022		1055921024		10557
		QC Type	CS		CS		CS		C
Analyte	**Method**	**Units**							
PCB-1016 (Aroclor 1016)	SW8082	µg/kg	ND	[54.2]	ND	[53.7]	ND	[53.7]	ND
PCB-1221 (Aroclor 1221)	SW8082	µg/kg	ND	[54.2]	ND	[53.7]	ND	[53.7]	ND
PCB-1232 (Aroclor 1232)	SW8082	µg/kg	ND	[54.2]	ND	[53.7]	ND	[53.7]	ND
PCB-1242 (Aroclor 1242)	SW8082	µg/kg	ND	[54.2]	ND	[53.7]	ND	[53.7]	ND
PCB-1248 (Aroclor 1248)	SW8082	µg/kg	ND	[54.2]	ND	[53.7]	ND	[53.7]	ND
PCB-1254 (Aroclor 1254)	SW8082	µg/kg	ND	[54.2]	ND	[53.7]	ND	[53.7]	ND
PCB-1260 (Aroclor 1260)	SW8082	µg/kg	ND	[54.2]	21	[53.7] J	40.1	[53.7] J	ND

SGS Environmental Services, Inc Data
PCB Soils

Taku Gardens Housing Project			
Fall 2005			
		Location	
		Sample ID	A2N3-SO
		Collection Date	2005
		Laboratory	SA
		Lab Sample ID	68040
		QC Type	S
Analyte	**Method**	**Units**	
PCB-1016 (Aroclor 1016)	SW8082	µg/kg	[50.1]
PCB-1221 (Aroclor 1221)	SW8082	µg/kg	[50.1]
PCB-1232 (Aroclor 1232)	SW8082	µg/kg	[50.1]
PCB-1242 (Aroclor 1242)	SW8082	µg/kg	[50.1]
PCB-1248 (Aroclor 1248)	SW8082	µg/kg	[50.1]
PCB-1254 (Aroclor 1254)	SW8082	µg/kg	[50.1]
PCB-1260 (Aroclor 1260)	SW8082	µg/kg	[50.1]

SGS Environmental Services, Inc Data
PCB Soils

Taku Gardens Housing Project									
Fall 2005									
		Location							
		Sample ID	05FTW-A3-SO		05FTW-A30N1-SO		05FTW-A30N3-SO		05FTW-A
		Collection Date	9/4/2005		9/12/2005		9/10/2005		9/10/
		Laboratory	SGSA		SGSA		SGSA		SG
		Lab Sample ID	1055768003		1056192015		1055921025		10559
		QC Type	CS		CS		CS		C
Analyte	**Method**	**Units**							
PCB-1016 (Aroclor 1016)	SW8082	µg/kg	ND	[54]	ND	[57.3]	ND	[53.2]	ND
PCB-1221 (Aroclor 1221)	SW8082	µg/kg	ND	[54]	ND	[57.3]	ND	[53.2]	ND
PCB-1232 (Aroclor 1232)	SW8082	µg/kg	ND	[54]	ND	[57.3]	ND	[53.2]	ND
PCB-1242 (Aroclor 1242)	SW8082	µg/kg	ND	[54]	ND	[57.3]	ND	[53.2]	ND
PCB-1248 (Aroclor 1248)	SW8082	µg/kg	ND	[54]	ND	[57.3]	ND	[53.2]	ND
PCB-1254 (Aroclor 1254)	SW8082	µg/kg	ND	[54]	ND	[57.3]	ND	[53.2]	ND
PCB-1260 (Aroclor 1260)	SW8082	µg/kg	ND	[54]	ND	[57.3]	ND	[53.2]	ND

SGS Environmental Services, Inc Data
PCB Soils

Taku Gardens Housing Project			
Fall 2005			
		Location	
		Sample ID	30S1-SO
		Collection Date	2005
		Laboratory	SA
		Lab Sample ID	21035
		QC Type	S
Analyte	**Method**	**Units**	
PCB-1016 (Aroclor 1016)	SW8082	µg/kg	[53.6]
PCB-1221 (Aroclor 1221)	SW8082	µg/kg	[53.6]
PCB-1232 (Aroclor 1232)	SW8082	µg/kg	[53.6]
PCB-1242 (Aroclor 1242)	SW8082	µg/kg	[53.6]
PCB-1248 (Aroclor 1248)	SW8082	µg/kg	[53.6]
PCB-1254 (Aroclor 1254)	SW8082	µg/kg	[53.6]
PCB-1260 (Aroclor 1260)	SW8082	µg/kg	[53.6]

SGS Environmental Services, Inc Data
PCB Soils

Taku Gardens Housing Project									
Fall 2005									
		Location							
		Sample ID	05FTW-A31N2-SO		05FTW-A31S2-SO		05FTW-A31S3-SO		05FTW-A
		Collection Date	9/9/2005		9/9/2005		9/9/2005		9/10/
		Laboratory	SGSA		SGSA		SGSA		SG
		Lab Sample ID	1055914059		1056192001		1055914057		10559
		QC Type	CS		CS		CS		C
Analyte	**Method**	**Units**							
PCB-1016 (Aroclor 1016)	SW8082	µg/kg	ND	[54.7]	ND	[52.6]	ND	[51.9]	ND
PCB-1221 (Aroclor 1221)	SW8082	µg/kg	ND	[54.7]	ND	[52.6]	ND	[51.9]	ND
PCB-1232 (Aroclor 1232)	SW8082	µg/kg	ND	[54.7]	ND	[52.6]	ND	[51.9]	ND
PCB-1242 (Aroclor 1242)	SW8082	µg/kg	ND	[54.7]	ND	[52.6]	ND	[51.9]	ND
PCB-1248 (Aroclor 1248)	SW8082	µg/kg	ND	[54.7]	ND	[52.6]	ND	[51.9]	ND
PCB-1254 (Aroclor 1254)	SW8082	µg/kg	ND	[54.7]	ND	[52.6]	ND	[51.9]	ND
PCB-1260 (Aroclor 1260)	SW8082	µg/kg	ND	[54.7]	ND	[52.6]	ND	[51.9]	18.9

SGS Environmental Services, Inc Data
PCB Soils

Taku Gardens Housing Project			
Fall 2005			
		Location	
		Sample ID	32N3-SO
		Collection Date	2005
		Laboratory	SA
		Lab Sample ID	21026
		QC Type	S
Analyte	**Method**	**Units**	
PCB-1016 (Aroclor 1016)	SW8082	µg/kg	[51.7]
PCB-1221 (Aroclor 1221)	SW8082	µg/kg	[51.7]
PCB-1232 (Aroclor 1232)	SW8082	µg/kg	[51.7]
PCB-1242 (Aroclor 1242)	SW8082	µg/kg	[51.7]
PCB-1248 (Aroclor 1248)	SW8082	µg/kg	[51.7]
PCB-1254 (Aroclor 1254)	SW8082	µg/kg	[51.7]
PCB-1260 (Aroclor 1260)	SW8082	µg/kg	[51.7] J

SGS Environmental Services, Inc Data
PCB Soils

Taku Gardens Housing Project									
Fall 2005									
		Location							
		Sample ID	05FTW-A32S1-SO		05FTW-A33N1-SO		05FTW-A33S2-SO		05FTW-A
		Collection Date	9/10/2005		9/9/2005		9/9/2005		9/9/2
		Laboratory	SGSA		SGSA		SGSA		SG
		Lab Sample ID	1055921034		1055914049		1055914056		10561
		QC Type	CS		CS		CS		C
Analyte	**Method**	**Units**							
PCB-1016 (Aroclor 1016)	SW8082	µg/kg	ND	[53.4]	ND	[59.1]	ND	[52.3]	ND
PCB-1221 (Aroclor 1221)	SW8082	µg/kg	ND	[53.4]	ND	[59.1]	ND	[52.3]	ND
PCB-1232 (Aroclor 1232)	SW8082	µg/kg	ND	[53.4]	ND	[59.1]	ND	[52.3]	ND
PCB-1242 (Aroclor 1242)	SW8082	µg/kg	ND	[53.4]	ND	[59.1]	ND	[52.3]	ND
PCB-1248 (Aroclor 1248)	SW8082	µg/kg	ND	[53.4]	ND	[59.1]	ND	[52.3]	ND
PCB-1254 (Aroclor 1254)	SW8082	µg/kg	ND	[53.4]	ND	[59.1]	ND	[52.3]	ND
PCB-1260 (Aroclor 1260)	SW8082	µg/kg	ND	[53.4]	ND	[59.1]	ND	[52.3]	ND

SGS Environmental Services, Inc Data
PCB Soils

Taku Gardens Housing Project			
Fall 2005			
		Location	
		Sample ID	33S3-SO
		Collection Date	2005
		Laboratory	SA
		Lab Sample ID	15003
		QC Type	S
Analyte	**Method**	**Units**	
PCB-1016 (Aroclor 1016)	SW8082	µg/kg	[54.4]
PCB-1221 (Aroclor 1221)	SW8082	µg/kg	[54.4]
PCB-1232 (Aroclor 1232)	SW8082	µg/kg	[54.4]
PCB-1242 (Aroclor 1242)	SW8082	µg/kg	[54.4]
PCB-1248 (Aroclor 1248)	SW8082	µg/kg	[54.4]
PCB-1254 (Aroclor 1254)	SW8082	µg/kg	[54.4]
PCB-1260 (Aroclor 1260)	SW8082	µg/kg	[54.4]

SGS Environmental Services, Inc Data
PCB Soils

Taku Gardens Housing Project									
Fall 2005									
		Location							
		Sample ID	05FTW-A34N3-SO		05FTW-A34S1-SO		05FTW-A35N2-SO		05FTW-A
		Collection Date	9/10/2005		9/10/2005		9/9/2005		9/9/2
		Laboratory	SGSA		SGSA		SGSA		SG
		Lab Sample ID	1055921027		1055921033		1055914050		10559
		QC Type	CS		CS		CS		C
Analyte	**Method**	**Units**							
PCB-1016 (Aroclor 1016)	SW8082	µg/kg	ND	[52.6]	ND	[50.7]	ND	[56]	ND
PCB-1221 (Aroclor 1221)	SW8082	µg/kg	ND	[52.6]	ND	[50.7]	ND	[56]	ND
PCB-1232 (Aroclor 1232)	SW8082	µg/kg	ND	[52.6]	ND	[50.7]	ND	[56]	ND
PCB-1242 (Aroclor 1242)	SW8082	µg/kg	ND	[52.6]	ND	[50.7]	ND	[56]	ND
PCB-1248 (Aroclor 1248)	SW8082	µg/kg	ND	[52.6]	ND	[50.7]	ND	[56]	ND
PCB-1254 (Aroclor 1254)	SW8082	µg/kg	ND	[52.6]	ND	[50.7]	ND	[56]	ND
PCB-1260 (Aroclor 1260)	SW8082	µg/kg	ND	[52.6]	ND	[50.7]	ND	[56]	ND

SGS Environmental Services, Inc Data
PCB Soils

Taku Gardens Housing Project			
Fall 2005			
		Location	
		Sample ID	35S1-SO
		Collection Date	2005
		Laboratory	SA
		Lab Sample ID	14055
		QC Type	S
Analyte	**Method**	**Units**	
PCB-1016 (Aroclor 1016)	SW8082	µg/kg	[54.7]
PCB-1221 (Aroclor 1221)	SW8082	µg/kg	[54.7]
PCB-1232 (Aroclor 1232)	SW8082	µg/kg	[54.7]
PCB-1242 (Aroclor 1242)	SW8082	µg/kg	[54.7]
PCB-1248 (Aroclor 1248)	SW8082	µg/kg	[54.7]
PCB-1254 (Aroclor 1254)	SW8082	µg/kg	[54.7]
PCB-1260 (Aroclor 1260)	SW8082	µg/kg	[54.7]

SGS Environmental Services, Inc Data
PCB Soils

Taku Gardens Housing Project									
Fall 2005									
		Location							
		Sample ID	05FTW-A36N1-SO		05FTW-A36N2-SO		05FTW-A36S2-SO		05FTW-A
		Collection Date	9/11/2005		9/10/2005		9/10/2005		9/10/
		Laboratory	SGSA		SGSA		SGSA		SG
		Lab Sample ID	1056192008		1055921028		1055921032		10559
		QC Type	CS		CS		CS		C
Analyte	**Method**	**Units**							
PCB-1016 (Aroclor 1016)	SW8082	µg/kg	ND	[56]	ND	[51.5]	ND	[62.4]	ND
PCB-1221 (Aroclor 1221)	SW8082	µg/kg	ND	[56]	ND	[51.5]	ND	[62.4]	ND
PCB-1232 (Aroclor 1232)	SW8082	µg/kg	ND	[56]	ND	[51.5]	ND	[62.4]	ND
PCB-1242 (Aroclor 1242)	SW8082	µg/kg	ND	[56]	ND	[51.5]	ND	[62.4]	ND
PCB-1248 (Aroclor 1248)	SW8082	µg/kg	ND	[56]	ND	[51.5]	ND	[62.4]	ND
PCB-1254 (Aroclor 1254)	SW8082	µg/kg	ND	[56]	ND	[51.5]	ND	[62.4]	ND
PCB-1260 (Aroclor 1260)	SW8082	µg/kg	ND	[56]	ND	[51.5]	ND	[62.4]	ND

SGS Environmental Services, Inc Data
PCB Soils

Taku Gardens Housing Project			
Fall 2005			
		Location	
		Sample ID	37N1-SO
		Collection Date	2005
		Laboratory	SA
		Lab Sample ID	21029
		QC Type	S
Analyte	**Method**	**Units**	
PCB-1016 (Aroclor 1016)	SW8082	µg/kg	[56.8]
PCB-1221 (Aroclor 1221)	SW8082	µg/kg	[56.8]
PCB-1232 (Aroclor 1232)	SW8082	µg/kg	[56.8]
PCB-1242 (Aroclor 1242)	SW8082	µg/kg	[56.8]
PCB-1248 (Aroclor 1248)	SW8082	µg/kg	[56.8]
PCB-1254 (Aroclor 1254)	SW8082	µg/kg	[56.8]
PCB-1260 (Aroclor 1260)	SW8082	µg/kg	[56.8]

SGS Environmental Services, Inc Data
PCB Soils

Taku Gardens Housing Project									
Fall 2005									
		Location							
		Sample ID	05FTW-A37S1-SO		05FTW-A37S3-SO		05FTW-A38N3-SO		05FTW-A
		Collection Date	9/10/2005		9/11/2005		9/9/2005		9/9/2
		Laboratory	SGSA		SGSA		SGSA		SG
		Lab Sample ID	1055921031		1056192009		1055914054		10559
		QC Type	CS		CS		CS		C
Analyte	**Method**	**Units**							
PCB-1016 (Aroclor 1016)	SW8082	µg/kg	ND	[54.8]	ND	[57.4]	ND	[56.7]	ND
PCB-1221 (Aroclor 1221)	SW8082	µg/kg	ND	[54.8]	ND	[57.4]	ND	[56.7]	ND
PCB-1232 (Aroclor 1232)	SW8082	µg/kg	ND	[54.8]	ND	[57.4]	ND	[56.7]	ND
PCB-1242 (Aroclor 1242)	SW8082	µg/kg	ND	[54.8]	ND	[57.4]	ND	[56.7]	ND
PCB-1248 (Aroclor 1248)	SW8082	µg/kg	ND	[54.8]	ND	[57.4]	ND	[56.7]	ND
PCB-1254 (Aroclor 1254)	SW8082	µg/kg	ND	[54.8]	ND	[57.4]	ND	[56.7]	ND
PCB-1260 (Aroclor 1260)	SW8082	µg/kg	ND	[54.8]	ND	[57.4]	242	[56.7]	ND

SGS Environmental Services, Inc Data
PCB Soils

Taku Gardens Housing Project			
Fall 2005			
		Location	
		Sample ID	38S1-SO
		Collection Date	2005
		Laboratory	SA
		Lab Sample ID	14053
		QC Type	S
Analyte	**Method**	**Units**	
PCB-1016 (Aroclor 1016)	SW8082	µg/kg	[53.5]
PCB-1221 (Aroclor 1221)	SW8082	µg/kg	[53.5]
PCB-1232 (Aroclor 1232)	SW8082	µg/kg	[53.5]
PCB-1242 (Aroclor 1242)	SW8082	µg/kg	[53.5]
PCB-1248 (Aroclor 1248)	SW8082	µg/kg	[53.5]
PCB-1254 (Aroclor 1254)	SW8082	µg/kg	[53.5]
PCB-1260 (Aroclor 1260)	SW8082	µg/kg	[53.5]

SGS Environmental Services, Inc Data
PCB Soils

Taku Gardens Housing Project									
Fall 2005									
		Location							
		Sample ID	05FTW-A38S3-SO		05FTW-A39N2-SO		05FTW-A3N3-SO		05FTW-A
		Collection Date	9/9/2005		9/10/2005		9/4/2005		9/5/2
		Laboratory	SGSA		SGSA		SGSA		SG
		Lab Sample ID	1056115002		1055921030		1055768019		10557
		QC Type	CS		CS		CS		C
Analyte	**Method**	**Units**							
PCB-1016 (Aroclor 1016)	SW8082	µg/kg	ND	[57.1]	ND	[57.5]	ND	[50.8]	ND
PCB-1221 (Aroclor 1221)	SW8082	µg/kg	ND	[57.1]	ND	[57.5]	ND	[50.8]	ND
PCB-1232 (Aroclor 1232)	SW8082	µg/kg	ND	[57.1]	ND	[57.5]	ND	[50.8]	ND
PCB-1242 (Aroclor 1242)	SW8082	µg/kg	ND	[57.1]	ND	[57.5]	ND	[50.8]	ND
PCB-1248 (Aroclor 1248)	SW8082	µg/kg	ND	[57.1]	ND	[57.5]	ND	[50.8]	ND
PCB-1254 (Aroclor 1254)	SW8082	µg/kg	ND	[57.1]	ND	[57.5]	ND	[50.8]	ND
PCB-1260 (Aroclor 1260)	SW8082	µg/kg	43.1	[57.1] J	ND	[57.5]	ND	[50.8]	ND

SGS Environmental Services, Inc Data
PCB Soils

Taku Gardens Housing Project			
Fall 2005			
		Location	
		Sample ID	A3S2-SO
		Collection Date	2005
		Laboratory	SA
		Lab Sample ID	68038
		QC Type	S
Analyte	**Method**	**Units**	
PCB-1016 (Aroclor 1016)	SW8082	µg/kg	[51.6]
PCB-1221 (Aroclor 1221)	SW8082	µg/kg	[51.6]
PCB-1232 (Aroclor 1232)	SW8082	µg/kg	[51.6]
PCB-1242 (Aroclor 1242)	SW8082	µg/kg	[51.6]
PCB-1248 (Aroclor 1248)	SW8082	µg/kg	[51.6]
PCB-1254 (Aroclor 1254)	SW8082	µg/kg	[51.6]
PCB-1260 (Aroclor 1260)	SW8082	µg/kg	[51.6]

SGS Environmental Services, Inc Data
PCB Soils

Taku Gardens Housing Project									
Fall 2005									
		Location							
		Sample ID	05FTW-A40N2-SO		05FTW-A40S1-SO		05FTW-A40S2-SO		05FTW-A
		Collection Date	9/9/2005		9/9/2005		9/9/2005		9/10/
		Laboratory	SGSA		SGSA		SGSA		SG
		Lab Sample ID	1055914051		1056115001		1055914052		10559
		QC Type	CS		CS		CS		C
Analyte	**Method**	**Units**							
PCB-1016 (Aroclor 1016)	SW8082	µg/kg	ND	[54.1]	ND	[53.7]	ND	[51.8]	ND
PCB-1221 (Aroclor 1221)	SW8082	µg/kg	ND	[54.1]	ND	[53.7]	ND	[51.8]	ND
PCB-1232 (Aroclor 1232)	SW8082	µg/kg	ND	[54.1]	ND	[53.7]	ND	[51.8]	ND
PCB-1242 (Aroclor 1242)	SW8082	µg/kg	ND	[54.1]	ND	[53.7]	ND	[51.8]	ND
PCB-1248 (Aroclor 1248)	SW8082	µg/kg	ND	[54.1]	ND	[53.7]	ND	[51.8]	ND
PCB-1254 (Aroclor 1254)	SW8082	µg/kg	ND	[54.1]	ND	[53.7]	ND	[51.8]	ND
PCB-1260 (Aroclor 1260)	SW8082	µg/kg	ND	[54.1]	138	[53.7]	ND	[51.8]	ND

SGS Environmental Services, Inc Data
PCB Soils

Taku Gardens Housing Project			
Fall 2005			
		Location	
		Sample ID	41N1-SO
		Collection Date	2005
		Laboratory	SA
		Lab Sample ID	22040
		QC Type	S
Analyte	**Method**	**Units**	
PCB-1016 (Aroclor 1016)	SW8082	µg/kg	[79.5]
PCB-1221 (Aroclor 1221)	SW8082	µg/kg	[79.5]
PCB-1232 (Aroclor 1232)	SW8082	µg/kg	[79.5]
PCB-1242 (Aroclor 1242)	SW8082	µg/kg	[79.5]
PCB-1248 (Aroclor 1248)	SW8082	µg/kg	[79.5]
PCB-1254 (Aroclor 1254)	SW8082	µg/kg	[79.5]
PCB-1260 (Aroclor 1260)	SW8082	µg/kg	[79.5]

SGS Environmental Services, Inc Data
PCB Soils

Taku Gardens Housing Project									
Fall 2005									
		Location							
		Sample ID	05FTW-A41N2-SO		05FTW-A41S1-SO		05FTW-A41S3-SO		05FTW-A
		Collection Date	9/10/2005		9/10/2005		9/10/2005		9/10/
		Laboratory	SGSA		SGSA		SGSA		SG
		Lab Sample ID	1056192006		1055922024		1056192007		10559
		QC Type	CS		CS		CS		C
Analyte	**Method**	**Units**							
PCB-1016 (Aroclor 1016)	SW8082	µg/kg	ND	[60.4]	ND	[52.9]	ND	[55.5]	ND
PCB-1221 (Aroclor 1221)	SW8082	µg/kg	ND	[60.4]	ND	[52.9]	ND	[55.5]	ND
PCB-1232 (Aroclor 1232)	SW8082	µg/kg	ND	[60.4]	ND	[52.9]	ND	[55.5]	ND
PCB-1242 (Aroclor 1242)	SW8082	µg/kg	ND	[60.4]	ND	[52.9]	ND	[55.5]	ND
PCB-1248 (Aroclor 1248)	SW8082	µg/kg	ND	[60.4]	ND	[52.9]	ND	[55.5]	ND
PCB-1254 (Aroclor 1254)	SW8082	µg/kg	ND	[60.4]	ND	[52.9]	ND	[55.5]	ND
PCB-1260 (Aroclor 1260)	SW8082	µg/kg	ND	[60.4]	ND	[52.9]	ND	[55.5]	ND

SGS Environmental Services, Inc Data
PCB Soils

Taku Gardens Housing Project			
Fall 2005			
		Location	
		Sample ID	42N2-SO
		Collection Date	2005
		Laboratory	SA
		Lab Sample ID	21040
		QC Type	S
Analyte	**Method**	**Units**	
PCB-1016 (Aroclor 1016)	SW8082	µg/kg	[51.5]
PCB-1221 (Aroclor 1221)	SW8082	µg/kg	[51.5]
PCB-1232 (Aroclor 1232)	SW8082	µg/kg	[51.5]
PCB-1242 (Aroclor 1242)	SW8082	µg/kg	[51.5]
PCB-1248 (Aroclor 1248)	SW8082	µg/kg	[51.5]
PCB-1254 (Aroclor 1254)	SW8082	µg/kg	[51.5]
PCB-1260 (Aroclor 1260)	SW8082	µg/kg	[51.5]

SGS Environmental Services, Inc Data
PCB Soils

Taku Gardens Housing Project									
Fall 2005									
		Location							
		Sample ID	05FTW-A42S1-SO		05FTW-A43N1-SO		05FTW-A43S3-SO		05FTW-A
		Collection Date	9/10/2005		9/10/2005		9/10/2005		9/10/
		Laboratory	SGSA		SGSA		SGSA		SG
		Lab Sample ID	1055921043		1055921039		1055921044		10559
		QC Type	CS		CS		CS		C
Analyte	**Method**	**Units**							
PCB-1016 (Aroclor 1016)	SW8082	µg/kg	ND	[57.3]	ND	[53.6]	ND	[58.2]	ND
PCB-1221 (Aroclor 1221)	SW8082	µg/kg	ND	[57.3]	ND	[53.6]	ND	[58.2]	ND
PCB-1232 (Aroclor 1232)	SW8082	µg/kg	ND	[57.3]	ND	[53.6]	ND	[58.2]	ND
PCB-1242 (Aroclor 1242)	SW8082	µg/kg	ND	[57.3]	ND	[53.6]	ND	[58.2]	ND
PCB-1248 (Aroclor 1248)	SW8082	µg/kg	ND	[57.3]	ND	[53.6]	ND	[58.2]	ND
PCB-1254 (Aroclor 1254)	SW8082	µg/kg	ND	[57.3]	ND	[53.6]	ND	[58.2]	ND
PCB-1260 (Aroclor 1260)	SW8082	µg/kg	ND	[57.3]	ND	[53.6]	ND	[58.2]	ND

SGS Environmental Services, Inc Data
PCB Soils

Taku Gardens Housing Project			
Fall 2005			
		Location	
		Sample ID	44N1-SO
		Collection Date	2005
		Laboratory	SA
		Lab Sample ID	22039
		QC Type	S
Analyte	**Method**	**Units**	
PCB-1016 (Aroclor 1016)	SW8082	µg/kg	[46.3]
PCB-1221 (Aroclor 1221)	SW8082	µg/kg	[46.3]
PCB-1232 (Aroclor 1232)	SW8082	µg/kg	[46.3]
PCB-1242 (Aroclor 1242)	SW8082	µg/kg	[46.3]
PCB-1248 (Aroclor 1248)	SW8082	µg/kg	[46.3]
PCB-1254 (Aroclor 1254)	SW8082	µg/kg	[46.3]
PCB-1260 (Aroclor 1260)	SW8082	µg/kg	[46.3]

SGS Environmental Services, Inc Data
PCB Soils

Taku Gardens Housing Project									
Fall 2005									
		Location							
		Sample ID	05FTW-A44S3-SO		05FTW-A45N2-SO		05FTW-A45S3-SO		05FTW-A
		Collection Date	9/10/2005		9/10/2005		9/10/2005		9/10/
		Laboratory	SGSA		SGSA		SGSA		SG
		Lab Sample ID	1055922025		1055921038		1055921045		10561
		QC Type	CS		CS		CS		C
Analyte	**Method**	**Units**							
PCB-1016 (Aroclor 1016)	SW8082	µg/kg	ND	[54.5]	ND	[54.1]	ND	[55.4]	ND
PCB-1221 (Aroclor 1221)	SW8082	µg/kg	ND	[54.5]	ND	[54.1]	ND	[55.4]	ND
PCB-1232 (Aroclor 1232)	SW8082	µg/kg	ND	[54.5]	ND	[54.1]	ND	[55.4]	ND
PCB-1242 (Aroclor 1242)	SW8082	µg/kg	ND	[54.5]	ND	[54.1]	ND	[55.4]	ND
PCB-1248 (Aroclor 1248)	SW8082	µg/kg	ND	[54.5]	ND	[54.1]	ND	[55.4]	ND
PCB-1254 (Aroclor 1254)	SW8082	µg/kg	ND	[54.5]	ND	[54.1]	ND	[55.4]	ND
PCB-1260 (Aroclor 1260)	SW8082	µg/kg	ND	[54.5]	ND	[54.1]	22.7	[55.4] J	ND

SGS Environmental Services, Inc Data
PCB Soils

Taku Gardens Housing Project			
Fall 2005			
		Location	
		Sample ID	46N1-SO
		Collection Date	2005
		Laboratory	SA
		Lab Sample ID	92004
		QC Type	S
Analyte	**Method**	**Units**	
PCB-1016 (Aroclor 1016)	SW8082	µg/kg	[53.7]
PCB-1221 (Aroclor 1221)	SW8082	µg/kg	[53.7]
PCB-1232 (Aroclor 1232)	SW8082	µg/kg	[53.7]
PCB-1242 (Aroclor 1242)	SW8082	µg/kg	[53.7]
PCB-1248 (Aroclor 1248)	SW8082	µg/kg	[53.7]
PCB-1254 (Aroclor 1254)	SW8082	µg/kg	[53.7]
PCB-1260 (Aroclor 1260)	SW8082	µg/kg	[53.7]

SGS Environmental Services, Inc Data
PCB Soils

Taku Gardens Housing Project									
Fall 2005									
		Location							
		Sample ID	05FTW-A46N3-SO		05FTW-A46S3-SO		05FTW-A4700AN2-SO		05FTW-A4
		Collection Date	9/10/2005		9/10/2005		9/12/2005		9/12/
		Laboratory	SGSA		SGSA		SGSA		SG
		Lab Sample ID	1056192005		1055922023		1055949041		10559
		QC Type	CS		CS		CS		C
Analyte	**Method**	**Units**							
PCB-1016 (Aroclor 1016)	SW8082	µg/kg	ND	[57.3]	ND	[54.7]	ND	[54.1]	ND
PCB-1221 (Aroclor 1221)	SW8082	µg/kg	ND	[57.3]	ND	[54.7]	ND	[54.1]	ND
PCB-1232 (Aroclor 1232)	SW8082	µg/kg	ND	[57.3]	ND	[54.7]	ND	[54.1]	ND
PCB-1242 (Aroclor 1242)	SW8082	µg/kg	ND	[57.3]	ND	[54.7]	ND	[54.1]	ND
PCB-1248 (Aroclor 1248)	SW8082	µg/kg	ND	[57.3]	ND	[54.7]	ND	[54.1]	ND
PCB-1254 (Aroclor 1254)	SW8082	µg/kg	ND	[57.3]	ND	[54.7]	ND	[54.1]	ND
PCB-1260 (Aroclor 1260)	SW8082	µg/kg	ND	[57.3]	ND	[54.7]	62	[54.1]	52.5

SGS Environmental Services, Inc Data
PCB Soils

Taku Gardens Housing Project			
Fall 2005			
		Location	
		Sample ID	700AS3-SO
		Collection Date	2005
		Laboratory	SA
		Lab Sample ID	49039
		QC Type	S
Analyte	**Method**	**Units**	
PCB-1016 (Aroclor 1016)	SW8082	µg/kg	[56.2]
PCB-1221 (Aroclor 1221)	SW8082	µg/kg	[56.2]
PCB-1232 (Aroclor 1232)	SW8082	µg/kg	[56.2]
PCB-1242 (Aroclor 1242)	SW8082	µg/kg	[56.2]
PCB-1248 (Aroclor 1248)	SW8082	µg/kg	[56.2]
PCB-1254 (Aroclor 1254)	SW8082	µg/kg	[56.2]
PCB-1260 (Aroclor 1260)	SW8082	µg/kg	[56.2] J

SGS Environmental Services, Inc Data
PCB Soils

Taku Gardens Housing Project									
Fall 2005									
		Location							
		Sample ID	05FTW-A4700BN1-SO		05FTW-A4700BS1-SO		05FTW-A47N2-SO		05FTW-A
		Collection Date	9/12/2005		9/12/2005		9/10/2005		9/10/
		Laboratory	SGSA		SGSA		SGSA		SG
		Lab Sample ID	1055949038		1055949037		1055921037		10559
		QC Type	CS		CS		CS		C
Analyte	**Method**	**Units**							
PCB-1016 (Aroclor 1016)	SW8082	µg/kg	ND	[55.7]	ND	[53.4]	ND	[54.9]	ND
PCB-1221 (Aroclor 1221)	SW8082	µg/kg	ND	[55.7]	ND	[53.4]	ND	[54.9]	ND
PCB-1232 (Aroclor 1232)	SW8082	µg/kg	ND	[55.7]	ND	[53.4]	ND	[54.9]	ND
PCB-1242 (Aroclor 1242)	SW8082	µg/kg	ND	[55.7]	ND	[53.4]	ND	[54.9]	ND
PCB-1248 (Aroclor 1248)	SW8082	µg/kg	ND	[55.7]	ND	[53.4]	ND	[54.9]	ND
PCB-1254 (Aroclor 1254)	SW8082	µg/kg	ND	[55.7]	ND	[53.4]	ND	[54.9]	ND
PCB-1260 (Aroclor 1260)	SW8082	µg/kg	96.6	[55.7]	76.9	[53.4]	ND	[54.9]	ND

SGS Environmental Services, Inc Data
PCB Soils

Taku Gardens Housing Project			
Fall 2005			
		Location	
		Sample ID	47S2-SO
		Collection Date	2005
		Laboratory	SA
		Lab Sample ID	22034
		QC Type	S
Analyte	**Method**	**Units**	
PCB-1016 (Aroclor 1016)	SW8082	µg/kg	[51.6]
PCB-1221 (Aroclor 1221)	SW8082	µg/kg	[51.6]
PCB-1232 (Aroclor 1232)	SW8082	µg/kg	[51.6]
PCB-1242 (Aroclor 1242)	SW8082	µg/kg	[51.6]
PCB-1248 (Aroclor 1248)	SW8082	µg/kg	[51.6]
PCB-1254 (Aroclor 1254)	SW8082	µg/kg	[51.6]
PCB-1260 (Aroclor 1260)	SW8082	µg/kg	[51.6]

SGS Environmental Services, Inc Data
PCB Soils

Taku Gardens Housing Project									
Fall 2005									
		Location							
		Sample ID	05FTW-A48S1-SO		05FTW-A48S3-SO		05FTW-A49N1-SO		05FTW-A
		Collection Date	9/10/2005		9/10/2005		9/10/2005		9/10/
		Laboratory	SGSA		SGSA		SGSA		SG
		Lab Sample ID	1055922022		1055922021		1055921036		10559
		QC Type	CS		CS		CS		C
Analyte	**Method**	**Units**							
PCB-1016 (Aroclor 1016)	SW8082	µg/kg	ND	[53.3]	ND	[56.6]	ND	[55.1]	ND
PCB-1221 (Aroclor 1221)	SW8082	µg/kg	ND	[53.3]	ND	[56.6]	ND	[55.1]	ND
PCB-1232 (Aroclor 1232)	SW8082	µg/kg	ND	[53.3]	ND	[56.6]	ND	[55.1]	ND
PCB-1242 (Aroclor 1242)	SW8082	µg/kg	ND	[53.3]	ND	[56.6]	ND	[55.1]	ND
PCB-1248 (Aroclor 1248)	SW8082	µg/kg	ND	[53.3]	ND	[56.6]	ND	[55.1]	ND
PCB-1254 (Aroclor 1254)	SW8082	µg/kg	ND	[53.3]	ND	[56.6]	ND	[55.1]	ND
PCB-1260 (Aroclor 1260)	SW8082	µg/kg	ND	[53.3]	ND	[56.6]	ND	[55.1]	ND

SGS Environmental Services, Inc Data
PCB Soils

Taku Gardens Housing Project			
Fall 2005			
		Location	
		Sample ID	49S1-SO
		Collection Date	2005
		Laboratory	SA
		Lab Sample ID	22035
		QC Type	S
Analyte	**Method**	**Units**	
PCB-1016 (Aroclor 1016)	SW8082	µg/kg	[55.2]
PCB-1221 (Aroclor 1221)	SW8082	µg/kg	[55.2]
PCB-1232 (Aroclor 1232)	SW8082	µg/kg	[55.2]
PCB-1242 (Aroclor 1242)	SW8082	µg/kg	[55.2]
PCB-1248 (Aroclor 1248)	SW8082	µg/kg	[55.2]
PCB-1254 (Aroclor 1254)	SW8082	µg/kg	[55.2]
PCB-1260 (Aroclor 1260)	SW8082	µg/kg	[55.2]

SGS Environmental Services, Inc Data
PCB Soils

Taku Gardens Housing Project									
Fall 2005									
		Location							
		Sample ID	05FTW-A49S2-SO		05FTW-A50-N3-0-24-SO		05FTW-A50-N5-0-24-SO		05FTW-A50-
		Collection Date	9/12/2005		8/31/2005		8/31/2005		8/31/
		Laboratory	SGSA		SGSA		SGSA		SG
		Lab Sample ID	1056192016		1055686015		1055686016		10556
		QC Type	CS		CS		CS		C
Analyte	**Method**	**Units**							
PCB-1016 (Aroclor 1016)	SW8082	µg/kg	ND	[55.5]	ND	[50.7]	ND	[58]	ND
PCB-1221 (Aroclor 1221)	SW8082	µg/kg	ND	[55.5]	ND	[50.7]	ND	[58]	ND
PCB-1232 (Aroclor 1232)	SW8082	µg/kg	ND	[55.5]	ND	[50.7]	ND	[58]	ND
PCB-1242 (Aroclor 1242)	SW8082	µg/kg	ND	[55.5]	ND	[50.7]	ND	[58]	ND
PCB-1248 (Aroclor 1248)	SW8082	µg/kg	ND	[55.5]	ND	[50.7]	ND	[58]	ND
PCB-1254 (Aroclor 1254)	SW8082	µg/kg	ND	[55.5]	ND	[50.7]	ND	[58]	ND
PCB-1260 (Aroclor 1260)	SW8082	µg/kg	ND	[55.5]	60.4	[50.7]	309	[58]	96

SGS Environmental Services, Inc Data
PCB Soils

Taku Gardens Housing Project			
Fall 2005			
		Location	
		Sample ID	W1-0-24-SO
		Collection Date	2005
		Laboratory	SA
		Lab Sample ID	86004
		QC Type	S
Analyte	**Method**	**Units**	
PCB-1016 (Aroclor 1016)	SW8082	µg/kg	[61]
PCB-1221 (Aroclor 1221)	SW8082	µg/kg	[61]
PCB-1232 (Aroclor 1232)	SW8082	µg/kg	[61]
PCB-1242 (Aroclor 1242)	SW8082	µg/kg	[61]
PCB-1248 (Aroclor 1248)	SW8082	µg/kg	[61]
PCB-1254 (Aroclor 1254)	SW8082	µg/kg	[61]
PCB-1260 (Aroclor 1260)	SW8082	µg/kg	[61]

SGS Environmental Services, Inc Data
PCB Soils

Taku Gardens Housing Project									
Fall 2005									
		Location							
		Sample ID	05FTW-A51-S11-0-24-SO		05FTW-A51-S13-0-24-SO		05FTW-A51-S3-0-24-SO		05FTW-A51
		Collection Date	8/31/2005		8/31/2005		8/28/2005		8/28/
		Laboratory	SGSA		SGSA		SGSA		SG
		Lab Sample ID	1055686012		1055686013		1055532055		10555
		QC Type	CS		CS		CS		C
Analyte	**Method**	**Units**							
PCB-1016 (Aroclor 1016)	SW8082	µg/kg	ND	[59.1]	ND	[57.6]	ND	[54.4]	ND
PCB-1221 (Aroclor 1221)	SW8082	µg/kg	ND	[59.1]	ND	[57.6]	ND	[54.4]	ND
PCB-1232 (Aroclor 1232)	SW8082	µg/kg	ND	[59.1]	ND	[57.6]	ND	[54.4]	ND
PCB-1242 (Aroclor 1242)	SW8082	µg/kg	ND	[59.1]	ND	[57.6]	ND	[54.4]	ND
PCB-1248 (Aroclor 1248)	SW8082	µg/kg	ND	[59.1]	ND	[57.6]	ND	[54.4]	ND
PCB-1254 (Aroclor 1254)	SW8082	µg/kg	ND	[59.1]	ND	[57.6]	524	[54.4]	ND
PCB-1260 (Aroclor 1260)	SW8082	µg/kg	106	[59.1]	ND	[57.6]	ND	[54.4]	ND

SGS Environmental Services, Inc Data
PCB Soils

Taku Gardens Housing Project			
Fall 2005			
		Location	
		Sample ID	S5-0-24-SO
		Collection Date	2005
		Laboratory	SA
		Lab Sample ID	32057
		QC Type	S
Analyte	**Method**	**Units**	
PCB-1016 (Aroclor 1016)	SW8082	µg/kg	[52.4]
PCB-1221 (Aroclor 1221)	SW8082	µg/kg	[52.4]
PCB-1232 (Aroclor 1232)	SW8082	µg/kg	[52.4]
PCB-1242 (Aroclor 1242)	SW8082	µg/kg	[52.4]
PCB-1248 (Aroclor 1248)	SW8082	µg/kg	[52.4]
PCB-1254 (Aroclor 1254)	SW8082	µg/kg	[52.4]
PCB-1260 (Aroclor 1260)	SW8082	µg/kg	[52.4]

SGS Environmental Services, Inc Data
PCB Soils

Taku Gardens Housing Project									
Fall 2005									
		Location							
		Sample ID	05FTW-A51-S7-0-24-SO		05FTW-A51-S9-0-24-SO		05FTW-A51S2-0-1-SO		05FTW-A52-
		Collection Date	8/28/2005		8/28/2005		8/26/2005		8/27/
		Laboratory	SGSA		SGSA		SGSA		SG
		Lab Sample ID	1055532059		1055532061		1055528002		10555
		QC Type	CS		CS		CS		C
Analyte	**Method**	**Units**							
PCB-1016 (Aroclor 1016)	SW8082	µg/kg	ND	[56.3]	ND	[58.5]	ND	[53] (UJ-S)	ND
PCB-1221 (Aroclor 1221)	SW8082	µg/kg	ND	[56.3]	ND	[58.5]	ND	[53] (UJ-S)	ND
PCB-1232 (Aroclor 1232)	SW8082	µg/kg	ND	[56.3]	ND	[58.5]	ND	[53] (UJ-S)	ND
PCB-1242 (Aroclor 1242)	SW8082	µg/kg	ND	[56.3]	ND	[58.5]	ND	[53] (UJ-S)	ND
PCB-1248 (Aroclor 1248)	SW8082	µg/kg	ND	[56.3]	ND	[58.5]	ND	[53] (UJ-S)	ND
PCB-1254 (Aroclor 1254)	SW8082	µg/kg	ND	[56.3]	ND	[58.5]	ND	[53] (UJ-S)	ND
PCB-1260 (Aroclor 1260)	SW8082	µg/kg	103	[56.3]	126	[58.5]	204	[53] (J-S)	32300

SGS Environmental Services, Inc Data
PCB Soils

Taku Gardens Housing Project			
Fall 2005			
		Location	
		Sample ID	N16-0-24-SO
		Collection Date	2005
		Laboratory	SA
		Lab Sample ID	32021
		QC Type	S
Analyte	**Method**	**Units**	
PCB-1016 (Aroclor 1016)	SW8082	µg/kg	[62.9]
PCB-1221 (Aroclor 1221)	SW8082	µg/kg	[62.9]
PCB-1232 (Aroclor 1232)	SW8082	µg/kg	[62.9]
PCB-1242 (Aroclor 1242)	SW8082	µg/kg	[62.9]
PCB-1248 (Aroclor 1248)	SW8082	µg/kg	[62.9]
PCB-1254 (Aroclor 1254)	SW8082	µg/kg	[62.9]
PCB-1260 (Aroclor 1260)	SW8082	µg/kg	[3150]

SGS Environmental Services, Inc Data
PCB Soils

Taku Gardens Housing Project									
Fall 2005									
		Location							
		Sample ID	05FTW-A52-N18-0-24-SO		05FTW-A52-N20-0-24-SO		05FTW-A52-N22-0-24-SO		05FTW-A5
		Collection Date	8/27/2005		8/27/2005		8/27/2005		8/26/
		Laboratory	SGSA		SGSA		SGSA		SG
		Lab Sample ID	1055532023		1055532025		1055532027		10555
		QC Type	CS		CS		CS		C
Analyte	**Method**	**Units**							
PCB-1016 (Aroclor 1016)	SW8082	µg/kg	ND	[65]	ND	[63.7]	ND	[65.8]	ND
PCB-1221 (Aroclor 1221)	SW8082	µg/kg	ND	[65]	ND	[63.7]	ND	[65.8]	ND
PCB-1232 (Aroclor 1232)	SW8082	µg/kg	ND	[65]	ND	[63.7]	ND	[65.8]	ND
PCB-1242 (Aroclor 1242)	SW8082	µg/kg	ND	[65]	ND	[63.7]	ND	[65.8]	ND
PCB-1248 (Aroclor 1248)	SW8082	µg/kg	ND	[65]	ND	[63.7]	ND	[65.8]	ND
PCB-1254 (Aroclor 1254)	SW8082	µg/kg	ND	[65]	ND	[63.7]	ND	[65.8]	ND
PCB-1260 (Aroclor 1260)	SW8082	µg/kg	22100	[3250]	29500	[3190]	42600	[3290]	423

SGS Environmental Services, Inc Data
PCB Soils

Taku Gardens Housing Project			
Fall 2005			
		Location	
		Sample ID	2N1-0-1-SO
		Collection Date	2005
		Laboratory	SA
		Lab Sample ID	28001
		QC Type	S
Analyte	**Method**	**Units**	
PCB-1016 (Aroclor 1016)	SW8082	µg/kg	[51.7] (UJ-S)
PCB-1221 (Aroclor 1221)	SW8082	µg/kg	[51.7] (UJ-S)
PCB-1232 (Aroclor 1232)	SW8082	µg/kg	[51.7] (UJ-S)
PCB-1242 (Aroclor 1242)	SW8082	µg/kg	[51.7] (UJ-S)
PCB-1248 (Aroclor 1248)	SW8082	µg/kg	[51.7] (UJ-S)
PCB-1254 (Aroclor 1254)	SW8082	µg/kg	[51.7] (UJ-S)
PCB-1260 (Aroclor 1260)	SW8082	µg/kg	[51.7] (J-S)

SGS Environmental Services, Inc Data
PCB Soils

Taku Gardens Housing Project									
Fall 2005									
		Location							
		Sample ID	05FTW-A53-S3-0-24-SO		05FTW-A54-N11-0-24-SO		05FTW-A54-N13-0-24-SO		05FTW-A54
		Collection Date	8/31/2005		8/28/2005		8/28/2005		8/28/
		Laboratory	SGSA		SGSA		SGSA		SG
		Lab Sample ID	1055686010		1055532045		1055532047		10555
		QC Type	CS		CS		CS		C
Analyte	**Method**	**Units**							
PCB-1016 (Aroclor 1016)	SW8082	µg/kg	ND	[56.3]	ND	[61.1]	ND	[50.9]	ND
PCB-1221 (Aroclor 1221)	SW8082	µg/kg	ND	[56.3]	ND	[61.1]	ND	[50.9]	ND
PCB-1232 (Aroclor 1232)	SW8082	µg/kg	ND	[56.3]	ND	[61.1]	ND	[50.9]	ND
PCB-1242 (Aroclor 1242)	SW8082	µg/kg	ND	[56.3]	ND	[61.1]	ND	[50.9]	ND
PCB-1248 (Aroclor 1248)	SW8082	µg/kg	ND	[56.3]	ND	[61.1]	ND	[50.9]	ND
PCB-1254 (Aroclor 1254)	SW8082	µg/kg	ND	[56.3]	ND	[61.1]	ND	[50.9]	ND
PCB-1260 (Aroclor 1260)	SW8082	µg/kg	ND	[56.3]	61.9	[61.1]	ND	[50.9]	ND

SGS Environmental Services, Inc Data
PCB Soils

Taku Gardens Housing Project			
Fall 2005			
		Location	
		Sample ID	N5-0-24-SO
		Collection Date	2005
		Laboratory	SA
		Lab Sample ID	32039
		QC Type	S
Analyte	**Method**	**Units**	
PCB-1016 (Aroclor 1016)	SW8082	µg/kg	[51.1]
PCB-1221 (Aroclor 1221)	SW8082	µg/kg	[51.1]
PCB-1232 (Aroclor 1232)	SW8082	µg/kg	[51.1]
PCB-1242 (Aroclor 1242)	SW8082	µg/kg	[51.1]
PCB-1248 (Aroclor 1248)	SW8082	µg/kg	[51.1]
PCB-1254 (Aroclor 1254)	SW8082	µg/kg	[51.1]
PCB-1260 (Aroclor 1260)	SW8082	µg/kg	[51.1]

SGS Environmental Services, Inc Data
PCB Soils

Taku Gardens Housing Project									
Fall 2005									
		Location							
		Sample ID	05FTW-A54-N7-0-24-SO		05FTW-A54-N9-0-24-SO		05FTW-A54-NW3-0-24-SO		05FTW-A55
		Collection Date	8/28/2005		8/28/2005		8/28/2005		8/31/
		Laboratory	SGSA		SGSA		SGSA		SG
		Lab Sample ID	1055532041		1055532043		1055532037		10556
		QC Type	CS		CS		CS		C
Analyte	**Method**	**Units**							
PCB-1016 (Aroclor 1016)	SW8082	µg/kg	ND	[57.5]	ND	[57.3]	ND	[56.2]	ND
PCB-1221 (Aroclor 1221)	SW8082	µg/kg	ND	[57.5]	ND	[57.3]	ND	[56.2]	ND
PCB-1232 (Aroclor 1232)	SW8082	µg/kg	ND	[57.5]	ND	[57.3]	ND	[56.2]	ND
PCB-1242 (Aroclor 1242)	SW8082	µg/kg	ND	[57.5]	ND	[57.3]	ND	[56.2]	ND
PCB-1248 (Aroclor 1248)	SW8082	µg/kg	ND	[57.5]	ND	[57.3]	ND	[56.2]	ND
PCB-1254 (Aroclor 1254)	SW8082	µg/kg	ND	[57.5]	ND	[57.3]	ND	[56.2]	ND
PCB-1260 (Aroclor 1260)	SW8082	µg/kg	60.8	[57.5]	ND	[57.3]	226	[56.2]	ND

SGS Environmental Services, Inc Data
PCB Soils

Taku Gardens Housing Project			
Fall 2005			
		Location	
		Sample ID	S3-0-24-SO
		Collection Date	2005
		Laboratory	SA
		Lab Sample ID	86009
		QC Type	S
Analyte	**Method**	**Units**	
PCB-1016 (Aroclor 1016)	SW8082	µg/kg	[56.5]
PCB-1221 (Aroclor 1221)	SW8082	µg/kg	[56.5]
PCB-1232 (Aroclor 1232)	SW8082	µg/kg	[56.5]
PCB-1242 (Aroclor 1242)	SW8082	µg/kg	[56.5]
PCB-1248 (Aroclor 1248)	SW8082	µg/kg	[56.5]
PCB-1254 (Aroclor 1254)	SW8082	µg/kg	[56.5]
PCB-1260 (Aroclor 1260)	SW8082	µg/kg	[56.5]

SGS Environmental Services, Inc Data
PCB Soils

Taku Gardens Housing Project									
Fall 2005									
		Location							
		Sample ID	05FTW-A55-S5-0-24-SO		05FTW-A56-N11-0-24-SO		05FTW-A56-N13-0-24-SO		05FTW-A56
		Collection Date	8/31/2005		8/28/2005		8/28/2005		8/27/
		Laboratory	SGSA		SGSA		SGSA		SG
		Lab Sample ID	1055686011		1055532049		1055532051		10555
		QC Type	CS		CS		CS		C
Analyte	**Method**	**Units**							
PCB-1016 (Aroclor 1016)	SW8082	µg/kg	ND	[74]	ND	[52.8]	ND	[55.8]	ND
PCB-1221 (Aroclor 1221)	SW8082	µg/kg	ND	[74]	ND	[52.8]	ND	[55.8]	ND
PCB-1232 (Aroclor 1232)	SW8082	µg/kg	ND	[74]	ND	[52.8]	ND	[55.8]	ND
PCB-1242 (Aroclor 1242)	SW8082	µg/kg	ND	[74]	ND	[52.8]	ND	[55.8]	ND
PCB-1248 (Aroclor 1248)	SW8082	µg/kg	ND	[74]	ND	[52.8]	ND	[55.8]	ND
PCB-1254 (Aroclor 1254)	SW8082	µg/kg	ND	[74]	ND	[52.8]	ND	[55.8]	ND
PCB-1260 (Aroclor 1260)	SW8082	µg/kg	ND	[74]	ND	[52.8]	ND	[55.8]	445

SGS Environmental Services, Inc Data
PCB Soils

Taku Gardens Housing Project			
Fall 2005			
		Location	
		Sample ID	N3-0-24-SO
		Collection Date	2005
		Laboratory	SA
		Lab Sample ID	32029
		QC Type	S
Analyte	**Method**	**Units**	
PCB-1016 (Aroclor 1016)	SW8082	µg/kg	[50.6]
PCB-1221 (Aroclor 1221)	SW8082	µg/kg	[50.6]
PCB-1232 (Aroclor 1232)	SW8082	µg/kg	[50.6]
PCB-1242 (Aroclor 1242)	SW8082	µg/kg	[50.6]
PCB-1248 (Aroclor 1248)	SW8082	µg/kg	[50.6]
PCB-1254 (Aroclor 1254)	SW8082	µg/kg	[50.6]
PCB-1260 (Aroclor 1260)	SW8082	µg/kg	[50.6]

SGS Environmental Services, Inc Data
PCB Soils

Taku Gardens Housing Project									
Fall 2005									
		Location							
		Sample ID	05FTW-A56-N5-0-24-SO		05FTW-A56-N7-0-24-SO		05FTW-A56-N9-0-24-SO		05FTW-A56-N
		Collection Date	8/27/2005		8/27/2005		8/27/2005		8/28/
		Laboratory	SGSA		SGSA		SGSA		SG
		Lab Sample ID	1055532031		1055532033		1055532035		10555
		QC Type	CS		CS		CS		C
Analyte	**Method**	**Units**							
PCB-1016 (Aroclor 1016)	SW8082	µg/kg	ND	[51.5]	ND	[58]	ND	[58.3]	ND
PCB-1221 (Aroclor 1221)	SW8082	µg/kg	ND	[51.5]	ND	[58]	ND	[58.3]	ND
PCB-1232 (Aroclor 1232)	SW8082	µg/kg	ND	[51.5]	ND	[58]	ND	[58.3]	ND
PCB-1242 (Aroclor 1242)	SW8082	µg/kg	ND	[51.5]	ND	[58]	ND	[58.3]	ND
PCB-1248 (Aroclor 1248)	SW8082	µg/kg	ND	[51.5]	ND	[58]	ND	[58.3]	ND
PCB-1254 (Aroclor 1254)	SW8082	µg/kg	ND	[51.5]	ND	[58]	ND	[58.3]	ND
PCB-1260 (Aroclor 1260)	SW8082	µg/kg	90.2	[51.5]	84	[58]	31.1	[58.3] J	ND

SGS Environmental Services, Inc Data
PCB Soils

Taku Gardens Housing Project			
Fall 2005			
		Location	
		Sample ID	E15-0-24-SO
		Collection Date	2005
		Laboratory	SA
		Lab Sample ID	32053
		QC Type	S
Analyte	**Method**	**Units**	
PCB-1016 (Aroclor 1016)	SW8082	µg/kg	[58.2]
PCB-1221 (Aroclor 1221)	SW8082	µg/kg	[58.2]
PCB-1232 (Aroclor 1232)	SW8082	µg/kg	[58.2]
PCB-1242 (Aroclor 1242)	SW8082	µg/kg	[58.2]
PCB-1248 (Aroclor 1248)	SW8082	µg/kg	[58.2]
PCB-1254 (Aroclor 1254)	SW8082	µg/kg	[58.2]
PCB-1260 (Aroclor 1260)	SW8082	µg/kg	[58.2]

SGS Environmental Services, Inc Data
PCB Soils

Taku Gardens Housing Project									
Fall 2005									
		Location							
		Sample ID	05FTW-A56E1-0-1-SO		05FTW-A56N1-0-1-SO		05FTW-A57-S9-0-48-SO		05FTW-A58-
		Collection Date	8/26/2005		8/26/2005		8/31/2005		8/31/
		Laboratory	SGSA		SGSA		SGSA		SG
		Lab Sample ID	1055528004		1055528003		1055686008		10556
		QC Type	CS		CS		CS		C
Analyte	**Method**	**Units**							
PCB-1016 (Aroclor 1016)	SW8082	µg/kg	ND	[52.2] (UJ-S)	ND	[56.4] (UJ-S)	ND	[55.6]	ND
PCB-1221 (Aroclor 1221)	SW8082	µg/kg	ND	[52.2] (UJ-S)	ND	[56.4] (UJ-S)	ND	[55.6]	ND
PCB-1232 (Aroclor 1232)	SW8082	µg/kg	ND	[52.2] (UJ-S)	ND	[56.4] (UJ-S)	ND	[55.6]	ND
PCB-1242 (Aroclor 1242)	SW8082	µg/kg	ND	[52.2] (UJ-S)	ND	[56.4] (UJ-S)	ND	[55.6]	ND
PCB-1248 (Aroclor 1248)	SW8082	µg/kg	ND	[52.2] (UJ-S)	ND	[56.4] (UJ-S)	ND	[55.6]	ND
PCB-1254 (Aroclor 1254)	SW8082	µg/kg	ND	[52.2] (UJ-S)	ND	[56.4] (UJ-S)	ND	[55.6]	ND
PCB-1260 (Aroclor 1260)	SW8082	µg/kg	33	[52.2] J (J-S)	24.6	[56.4] J (J-S)	ND	[55.6]	ND

SGS Environmental Services, Inc Data
PCB Soils

Taku Gardens Housing Project			
Fall 2005			
		Location	
		Sample ID	01-TSW-SO
		Collection Date	2005
		Laboratory	SA
		Lab Sample ID	86002
		QC Type	S
Analyte	**Method**	**Units**	
PCB-1016 (Aroclor 1016)	SW8082	µg/kg	[70.7]
PCB-1221 (Aroclor 1221)	SW8082	µg/kg	[70.7]
PCB-1232 (Aroclor 1232)	SW8082	µg/kg	[70.7]
PCB-1242 (Aroclor 1242)	SW8082	µg/kg	[70.7]
PCB-1248 (Aroclor 1248)	SW8082	µg/kg	[70.7]
PCB-1254 (Aroclor 1254)	SW8082	µg/kg	[70.7]
PCB-1260 (Aroclor 1260)	SW8082	µg/kg	[70.7]

SGS Environmental Services, Inc Data
PCB Soils

Taku Gardens Housing Project									
Fall 2005									
		Location							
		Sample ID	05FTW-A51-S4-24-48-SO		05FTW-A51-S6-24-48-SO		05FTW-A51-S8-24-48-SO		05FTW-A51-S
		Collection Date	8/28/2005		8/28/2005		8/28/2005		8/28/
		Laboratory	SGSA		SGSA		SGSA		SG
		Lab Sample ID	1056217001		1056217002		1056217003		10562
		QC Type	CS		CS		CS		C
Analyte	**Method**	**Units**							
PCB-1016 (Aroclor 1016)	SW8082	µg/kg	ND	[60]	ND	[53.1]	ND	[58]	ND
PCB-1221 (Aroclor 1221)	SW8082	µg/kg	ND	[60]	ND	[53.1]	ND	[58]	ND
PCB-1232 (Aroclor 1232)	SW8082	µg/kg	ND	[60]	ND	[53.1]	ND	[58]	ND
PCB-1242 (Aroclor 1242)	SW8082	µg/kg	ND	[60]	ND	[53.1]	ND	[58]	ND
PCB-1248 (Aroclor 1248)	SW8082	µg/kg	ND	[60]	ND	[53.1]	ND	[58]	ND
PCB-1254 (Aroclor 1254)	SW8082	µg/kg	ND	[60]	ND	[53.1]	ND	[58]	ND
PCB-1260 (Aroclor 1260)	SW8082	µg/kg	ND	[60]	41.1	[53.1] J	85.5	[58]	ND

SGS Environmental Services, Inc Data
PCB Soils

Taku Gardens Housing Project			
Fall 2005			
		Location	
		Sample ID	10-24-48-SO
		Collection Date	2005
		Laboratory	SA
		Lab Sample ID	17004
		QC Type	S
Analyte	**Method**	**Units**	
PCB-1016 (Aroclor 1016)	SW8082	µg/kg	[61.1]
PCB-1221 (Aroclor 1221)	SW8082	µg/kg	[61.1]
PCB-1232 (Aroclor 1232)	SW8082	µg/kg	[61.1]
PCB-1242 (Aroclor 1242)	SW8082	µg/kg	[61.1]
PCB-1248 (Aroclor 1248)	SW8082	µg/kg	[61.1]
PCB-1254 (Aroclor 1254)	SW8082	µg/kg	[61.1]
PCB-1260 (Aroclor 1260)	SW8082	µg/kg	[61.1]

SGS Environmental Services, Inc Data
PCB Soils

Taku Gardens Housing Project									
Fall 2005									
		Location							
		Sample ID	05FTW-A52-S6-24-48-SO		05FTW-A52-NW4-24-48-SO		05FTW-A52-NE6-24-48-SO		05FTW-A52-S\
		Collection Date	8/27/2005		8/27/2005		8/27/2005		8/27/
		Laboratory	SGSA		SGSA		SGSA		SG
		Lab Sample ID	1056217005		1056217006		1056217007		10562
		QC Type	CS		CS		CS		C
Analyte	**Method**	**Units**							
PCB-1016 (Aroclor 1016)	SW8082	µg/kg	ND	[51.7]	ND	[53.1]	ND	[52.7]	ND
PCB-1221 (Aroclor 1221)	SW8082	µg/kg	ND	[51.7]	ND	[53.1]	ND	[52.7]	ND
PCB-1232 (Aroclor 1232)	SW8082	µg/kg	ND	[51.7]	ND	[53.1]	ND	[52.7]	ND
PCB-1242 (Aroclor 1242)	SW8082	µg/kg	ND	[51.7]	ND	[53.1]	ND	[52.7]	ND
PCB-1248 (Aroclor 1248)	SW8082	µg/kg	ND	[51.7]	ND	[53.1]	ND	[52.7]	ND
PCB-1254 (Aroclor 1254)	SW8082	µg/kg	ND	[51.7]	ND	[53.1]	ND	[52.7]	ND
PCB-1260 (Aroclor 1260)	SW8082	µg/kg	ND	[51.7]	ND	[53.1]	1,340	[105]	ND

SGS Environmental Services, Inc Data
PCB Soils

Taku Gardens Housing Project			
Fall 2005			
		Location	
		Sample ID	W10-24-48-SO
		Collection Date	2005
		Laboratory	SA
		Lab Sample ID	17008
		QC Type	S
Analyte	**Method**	**Units**	
PCB-1016 (Aroclor 1016)	SW8082	µg/kg	[55.7]
PCB-1221 (Aroclor 1221)	SW8082	µg/kg	[55.7]
PCB-1232 (Aroclor 1232)	SW8082	µg/kg	[55.7]
PCB-1242 (Aroclor 1242)	SW8082	µg/kg	[55.7]
PCB-1248 (Aroclor 1248)	SW8082	µg/kg	[55.7]
PCB-1254 (Aroclor 1254)	SW8082	µg/kg	[55.7]
PCB-1260 (Aroclor 1260)	SW8082	µg/kg	[55.7]

SGS Environmental Services, Inc Data
PCB Soils

Taku Gardens Housing Project									
Fall 2005									
		Location							
		Sample ID	05FTW-A52-N14-24-48-SO		05FTW-A52-N23-24-48-SO		05FTW-A56-N4-24-48-SO		05FTW-A56-
		Collection Date	8/27/2005		8/27/2005		8/27/2005		8/27/
		Laboratory	SGSA		SGSA		SGSA		SG
		Lab Sample ID	1056217009		1056217010		1056217011		10562
		QC Type	CS		CS		CS		C
Analyte	**Method**	**Units**							
PCB-1016 (Aroclor 1016)	SW8082	µg/kg	ND	[64.5]	ND	[57]	ND	[53]	ND
PCB-1221 (Aroclor 1221)	SW8082	µg/kg	ND	[64.5]	ND	[57]	ND	[53]	ND
PCB-1232 (Aroclor 1232)	SW8082	µg/kg	ND	[64.5]	ND	[57]	ND	[53]	ND
PCB-1242 (Aroclor 1242)	SW8082	µg/kg	ND	[64.5]	ND	[57]	ND	[53]	ND
PCB-1248 (Aroclor 1248)	SW8082	µg/kg	ND	[64.5]	ND	[57]	ND	[53]	ND
PCB-1254 (Aroclor 1254)	SW8082	µg/kg	ND	[64.5]	ND	[57]	ND	[53]	ND
PCB-1260 (Aroclor 1260)	SW8082	µg/kg	ND	[64.5]	125	[57]	ND	[53]	ND

SGS Environmental Services, Inc Data
PCB Soils

Taku Gardens Housing Project			
Fall 2005			
		Location	
		Sample ID	N6-24-48-SO
		Collection Date	2005
		Laboratory	SA
		Lab Sample ID	17012
		QC Type	S
Analyte	**Method**	**Units**	
PCB-1016 (Aroclor 1016)	SW8082	µg/kg	[55.7]
PCB-1221 (Aroclor 1221)	SW8082	µg/kg	[55.7]
PCB-1232 (Aroclor 1232)	SW8082	µg/kg	[55.7]
PCB-1242 (Aroclor 1242)	SW8082	µg/kg	[55.7]
PCB-1248 (Aroclor 1248)	SW8082	µg/kg	[55.7]
PCB-1254 (Aroclor 1254)	SW8082	µg/kg	[55.7]
PCB-1260 (Aroclor 1260)	SW8082	µg/kg	[55.7]

SGS Environmental Services, Inc Data
PCB Soils

Taku Gardens Housing Project									
Fall 2005									
		Location							
		Sample ID	05FTW-A56-N8-24-48-SO		05FTW-A56-N10-24-48-SO		05FTW-A54-NW4-24-48-SO		05FTW-A54-
		Collection Date	8/27/2005		8/27/2005		8/28/2005		8/28/
		Laboratory	SGSA		SGSA		SGSA		SG
		Lab Sample ID	1056217013		1056217014		1056217015		10562
		QC Type	CS		CS		CS		C
Analyte	**Method**	**Units**							
PCB-1016 (Aroclor 1016)	SW8082	µg/kg	ND	[56.3]	ND	[61.4]	ND	[72.2]	ND
PCB-1221 (Aroclor 1221)	SW8082	µg/kg	ND	[56.3]	ND	[61.4]	ND	[72.2]	ND
PCB-1232 (Aroclor 1232)	SW8082	µg/kg	ND	[56.3]	ND	[61.4]	ND	[72.2]	ND
PCB-1242 (Aroclor 1242)	SW8082	µg/kg	ND	[56.3]	ND	[61.4]	ND	[72.2]	ND
PCB-1248 (Aroclor 1248)	SW8082	µg/kg	ND	[56.3]	ND	[61.4]	ND	[72.2]	ND
PCB-1254 (Aroclor 1254)	SW8082	µg/kg	ND	[56.3]	ND	[61.4]	ND	[72.2]	ND
PCB-1260 (Aroclor 1260)	SW8082	µg/kg	ND	[56.3]	767	[61.4]	ND	[72.2]	128

SGS Environmental Services, Inc Data
PCB Soils

Taku Gardens Housing Project									
Fall 2005									
		Location							
		Sample ID	N6-24-48-SO	05FTW-A54-N8-24-48-SO		05FTW-A54-N10-24-48-SO		05FTW-A54-N14-24-48-SO	
		Collection Date	2005	8/28/2005		8/28/2005		8/28/2005	
		Laboratory	SA	SGSA		SGSA		SGSA	
		Lab Sample ID	17016	1056217017		1056217018		1056217019	
		QC Type	S	CS		CS		CS	
Analyte	**Method**	**Units**							
PCB-1016 (Aroclor 1016)	SW8082	µg/kg	[51]	ND	[69.9]	ND	[58.2]	ND	[53.7]
PCB-1221 (Aroclor 1221)	SW8082	µg/kg	[51]	ND	[69.9]	ND	[58.2]	ND	[53.7]
PCB-1232 (Aroclor 1232)	SW8082	µg/kg	[51]	ND	[69.9]	ND	[58.2]	ND	[53.7]
PCB-1242 (Aroclor 1242)	SW8082	µg/kg	[51]	ND	[69.9]	ND	[58.2]	ND	[53.7]
PCB-1248 (Aroclor 1248)	SW8082	µg/kg	[51]	ND	[69.9]	ND	[58.2]	ND	[53.7]
PCB-1254 (Aroclor 1254)	SW8082	µg/kg	[51]	ND	[69.9]	ND	[58.2]	ND	[53.7]
PCB-1260 (Aroclor 1260)	SW8082	µg/kg	[51]	ND	[69.9]	ND	[58.2]	64.9	[53.7]

SGS Environmental Services, Inc Data
PCB Soils

Taku Gardens Housing Project									
Fall 2005									
		Location							
		Sample ID	05FTW-A54-N12-24-48-SO		05FTW-A56-N12-24-48-SO		05FTW-A56-N14-24-48-SO		05FTW-A56-N
		Collection Date	8/28/2005		8/28/2005		8/28/2005		8/28/
		Laboratory	SGSA		SGSA		SGSA		SG
		Lab Sample ID	1056217020		1056217021		1056217022		10562
		QC Type	CS		CS		CS		C
Analyte	**Method**	**Units**							
PCB-1016 (Aroclor 1016)	SW8082	µg/kg	ND	[61]	ND	[57.7]	ND	[59.5]	ND
PCB-1221 (Aroclor 1221)	SW8082	µg/kg	ND	[61]	ND	[57.7]	ND	[59.5]	ND
PCB-1232 (Aroclor 1232)	SW8082	µg/kg	ND	[61]	ND	[57.7]	ND	[59.5]	ND
PCB-1242 (Aroclor 1242)	SW8082	µg/kg	ND	[61]	ND	[57.7]	ND	[59.5]	ND
PCB-1248 (Aroclor 1248)	SW8082	µg/kg	ND	[61]	ND	[57.7]	ND	[59.5]	ND
PCB-1254 (Aroclor 1254)	SW8082	µg/kg	ND	[61]	ND	[57.7]	ND	[59.5]	ND
PCB-1260 (Aroclor 1260)	SW8082	µg/kg	198	[61]	ND	[57.7]	ND	[59.5]	ND

SGS Environmental Services, Inc Data
PCB Soils

Taku Gardens Housing Project			
Fall 2005			
		Location	
		Sample ID	E16-24-48-SO
		Collection Date	2005
		Laboratory	SA
		Lab Sample ID	17023
		QC Type	S
Analyte	**Method**	**Units**	
PCB-1016 (Aroclor 1016)	SW8082	µg/kg	[55.5]
PCB-1221 (Aroclor 1221)	SW8082	µg/kg	[55.5]
PCB-1232 (Aroclor 1232)	SW8082	µg/kg	[55.5]
PCB-1242 (Aroclor 1242)	SW8082	µg/kg	[55.5]
PCB-1248 (Aroclor 1248)	SW8082	µg/kg	[55.5]
PCB-1254 (Aroclor 1254)	SW8082	µg/kg	[55.5]
PCB-1260 (Aroclor 1260)	SW8082	µg/kg	[55.5]

SGS Environmental Services, Inc Data
Fuels BTEX Soils

Taku Gardens Housing Project								
Fall 2005								
		Location						
		Sample ID	05FTW-A7NSwale-1-SO		05FTW-A7NSwale-2-SO		05FTW-A7NSwale-3-SO	
		Collection Date	10/13/2005		10/13/2005		10/13/2005	
		Laboratory	SGSA		SGSA		SGSA	
		Lab Sample ID	1056486012		1056486013		1056486014	
		QC Type	CS		CS		CS	
Analyte	**Method**	**Units**						
Gasoline Range Organics	AK101	µg/kg	77000	[28700] (J-S)	4280	[2050]	720	[3400] J (NDRL-B)
Diesel Range Organics	AK102	mg/kg	2250	[184]	748	[78.7]	31.8	[48] J
Benzene	SW8260B	µg/kg	ND	[29.9]	ND	[10.6]	ND	[17.7]
Ethylbenzene	SW8260B	µg/kg	ND	[57.4]	ND	[20.5]	ND	[34]
Toluene	SW8260B	µg/kg	ND	[115]	ND	[40.9]	ND	[67.9]
Xylene, Isomers m & p	SW8260B	µg/kg	ND	[115]	13.3	[40.9] J	21.4	[67.9] J
o-Xylene	SW8260B	µg/kg	ND	[57.4]	ND	[20.5]	ND	[34]

SGS Environmental Services, Inc Data
Pesticides Soils

Taku Gardens Housing Project									
Fall 2005									
		Location							
		Sample ID	05FTW-BHA3W2-0-24-SO		05FTW-MW-3-1 6-8-SO		05FTW-MW-3-2 10-12-SO		05FTW-BHA1
		Collection Date	9/7/2005		9/18/2005		9/18/2005		9/7/2
		Laboratory	SGSA		SGSA		SGSA		SG
		Lab Sample ID	1055947002		1056192028		1056192027		10559
		QC Type	CS		CS		CS		C
Analyte	**Method**	**Units**							
4,4'-DDD	SW8081A	µg/kg	712	[110]	ND	[2.1]	ND	[2]	4280
4,4'-DDE	SW8081A	µg/kg	660	[110]	ND	[2.1]	ND	[2]	2070
4,4'-DDT	SW8081A	µg/kg	6890	[1100]	ND	[2.1]	ND	[2]	18800
Aldrin	SW8081A	µg/kg	ND	[1.7]	ND	[1.5]	ND	[1.5]	ND
Dieldrin	SW8081A	µg/kg	ND	[2.2]	ND	[2.1]	ND	[2]	ND
Endosulfan I	SW8081A	µg/kg	ND	[1.7]	ND	[1.5]	ND	[1.5]	ND
Endosulfan II	SW8081A	µg/kg	ND	[2.2]	ND	[2.1]	ND	[2]	ND
Endosulfan sulfate	SW8081A	µg/kg	ND	[2.2]	ND	[2.1]	ND	[2]	ND
Endrin	SW8081A	µg/kg	ND	[2.2]	ND	[2.1]	ND	[2]	ND
Endrin aldehyde	SW8081A	µg/kg	ND	[2.2]	ND	[2.1]	ND	[2]	ND
Endrin detone	SW8081A	µg/kg	ND	[2.2]	ND	[2.1]	ND	[2]	ND
Heptachlor	SW8081A	µg/kg	ND	[2.2]	ND	[2.1]	ND	[2]	ND
Heptachlor epoxide	SW8081A	µg/kg	ND	[2.2]	ND	[2.1]	ND	[2]	ND
Methoxychlor	SW8081A	µg/kg	ND	[2.2]	ND	[2.1]	ND	[2]	ND
Toxaphene	SW8081A	µg/kg	ND	[56]	ND	[52]	ND	[51]	ND
alpha-BHC	SW8081A	µg/kg	ND	[1.7]	ND	[1.5]	ND	[1.5]	ND
alpha-Chlordane	SW8081A	µg/kg	ND	[1.7]	ND	[1.5]	ND	[1.5]	ND
beta-BHC	SW8081A	µg/kg	ND	[1.7]	ND	[1.5]	ND	[1.5]	ND
delta-BHC	SW8081A	µg/kg	ND	[1.7]	ND	[1.5]	ND	[1.5]	ND
gamma-BHC	SW8081A	µg/kg	ND	[1.7]	ND	[1.5]	ND	[1.5]	ND
gamma-Chlordane	SW8081A	µg/kg	ND	[1.7]	ND	[1.5]	ND	[1.5]	ND

SGS Environmental Services, Inc Data
Pesticides Soils

Taku Gardens Housing Project			
Fall 2005			
		Location	
		Sample ID	1N2-0-24-SO
		Collection Date	2005
		Laboratory	SA
		Lab Sample ID	47001
		QC Type	S
Analyte	**Method**	**Units**	
4,4'-DDD	SW8081A	µg/kg	[2200]
4,4'-DDE	SW8081A	µg/kg	[220]
4,4'-DDT	SW8081A	µg/kg	[2200]
Aldrin	SW8081A	µg/kg	[1.7]
Dieldrin	SW8081A	µg/kg	[2.2]
Endosulfan I	SW8081A	µg/kg	[1.7]
Endosulfan II	SW8081A	µg/kg	[2.2]
Endosulfan sulfate	SW8081A	µg/kg	[2.2]
Endrin	SW8081A	µg/kg	[2.2]
Endrin aldehyde	SW8081A	µg/kg	[2.2]
Endrin detone	SW8081A	µg/kg	[2.2]
Heptachlor	SW8081A	µg/kg	[2.2]
Heptachlor epoxide	SW8081A	µg/kg	[2.2]
Methoxychlor	SW8081A	µg/kg	[2.2]
Toxaphene	SW8081A	µg/kg	[56]
alpha-BHC	SW8081A	µg/kg	[1.7]
alpha-Chlordane	SW8081A	µg/kg	[1.7]
beta-BHC	SW8081A	µg/kg	[1.7]
delta-BHC	SW8081A	µg/kg	[1.7]
gamma-BHC	SW8081A	µg/kg	[1.7]
gamma-Chlordane	SW8081A	µg/kg	[1.7]

SGS Environmental Services, Inc Data
Pesticides Soils

Taku Gardens Housing Project									
Fall 2005									
		Location							
		Sample ID	05FTW-2C8S-SO		05FTW-A25N3-SO		05FTW-TSW64-4-SO		05FTW-TS
		Collection Date	9/11/2005		9/10/2005		9/15/2005		9/15/
		Laboratory	SGSA		SGSA		SGSA		SG
		Lab Sample ID	1055922016		1055922036		1056156023		10561
		QC Type	CS		CS		CS		C
Analyte	**Method**	**Units**							
4,4'-DDD	SW8081A	µg/kg	ND	[2.3]	11.8	[2.3]	1.84	[2.6] J	4.62
4,4'-DDE	SW8081A	µg/kg	ND	[2.3]	28.7	[12]	3.67	[2.6]	7.16
4,4'-DDT	SW8081A	µg/kg	39	[11]	59.1	[12]	5.33	[2.6]	23.8
Aldrin	SW8081A	µg/kg	ND	[1.7]	ND	[1.8]	ND	[1.9]	ND
Dieldrin	SW8081A	µg/kg	ND	[2.3]	ND	[2.3]	ND	[2.6]	ND
Endosulfan I	SW8081A	µg/kg	ND	[1.7]	ND	[1.8]	ND	[1.9]	ND
Endosulfan II	SW8081A	µg/kg	ND	[2.3]	ND	[2.3]	ND	[2.6]	ND
Endosulfan sulfate	SW8081A	µg/kg	ND	[2.3]	ND	[2.3]	ND	[2.6]	ND
Endrin	SW8081A	µg/kg	ND	[2.3]	ND	[2.3]	ND	[2.6]	ND
Endrin aldehyde	SW8081A	µg/kg	ND	[2.3]	ND	[2.3]	ND	[2.6]	ND
Endrin detone	SW8081A	µg/kg	ND	[2.3]	ND	[2.3]	ND	[2.6]	ND
Heptachlor	SW8081A	µg/kg	ND	[2.3]	ND	[2.3]	ND	[2.6]	ND
Heptachlor epoxide	SW8081A	µg/kg	ND	[2.3]	ND	[2.3]	ND	[2.6]	ND
Methoxychlor	SW8081A	µg/kg	ND	[2.3]	ND	[2.3]	ND	[2.6]	ND
Toxaphene	SW8081A	µg/kg	ND	[56]	ND	[59]	ND	[65]	ND
alpha-BHC	SW8081A	µg/kg	ND	[1.7]	ND	[1.8]	ND	[1.9]	ND
alpha-Chlordane	SW8081A	µg/kg	ND	[1.7]	ND	[1.8]	ND	[1.9]	ND
beta-BHC	SW8081A	µg/kg	ND	[1.7]	ND	[1.8]	ND	[1.9]	ND
delta-BHC	SW8081A	µg/kg	ND	[1.7]	ND	[1.8]	ND	[1.9]	ND
gamma-BHC	SW8081A	µg/kg	ND	[1.7]	ND	[1.8]	ND	[1.9]	ND
gamma-Chlordane	SW8081A	µg/kg	ND	[1.7]	ND	[1.8]	ND	[1.9]	ND

SGS Environmental Services, Inc Data
Pesticides Soils

Taku Gardens Housing Project									
Fall 2005									
		Location		GW Well 12		GW Well 8-		MW2 7'-9'	
		Sample ID	W64-5-SO	05FTW-MW-1-2-SO		05FTW-MW-1-1-SO		05FTW-MW-2-1-SO	
		Collection Date	2005	9/17/2005		9/17/2005		9/17/2005	
		Laboratory	SA	SGSA		SGSA		SGSA	
		Lab Sample ID	56022	1056156002		1056156001		1056156020	
		QC Type	S	CS		CS		CS	
Analyte	**Method**	**Units**							
4,4'-DDD	SW8081A	µg/kg	[2.1]	ND	[2.1]	ND	[2.1]	ND	[2.6]
4,4'-DDE	SW8081A	µg/kg	[2.1]	ND	[2.1]	ND	[2.1]	ND	[2.6]
4,4'-DDT	SW8081A	µg/kg	[2.1]	ND	[2.1]	ND	[2.1]	ND	[2.6]
Aldrin	SW8081A	µg/kg	[1.6]	ND	[1.6]	ND	[1.6]	ND	[2]
Dieldrin	SW8081A	µg/kg	[2.1]	ND	[2.1]	ND	[2.1]	ND	[2.6]
Endosulfan I	SW8081A	µg/kg	[1.6]	ND	[1.6]	ND	[1.6]	ND	[2]
Endosulfan II	SW8081A	µg/kg	[2.1]	ND	[2.1]	ND	[2.1]	ND	[2.6]
Endosulfan sulfate	SW8081A	µg/kg	[2.1]	ND	[2.1]	ND	[2.1]	ND	[2.6]
Endrin	SW8081A	µg/kg	[2.1]	ND	[2.1]	ND	[2.1]	ND	[2.6]
Endrin aldehyde	SW8081A	µg/kg	[2.1]	ND	[2.1]	ND	[2.1]	ND	[2.6]
Endrin detone	SW8081A	µg/kg	[2.1]	ND	[2.1]	ND	[2.1]	ND	[2.6]
Heptachlor	SW8081A	µg/kg	[2.1]	ND	[2.1]	ND	[2.1]	ND	[2.6]
Heptachlor epoxide	SW8081A	µg/kg	[2.1]	ND	[2.1]	ND	[2.1]	ND	[2.6]
Methoxychlor	SW8081A	µg/kg	[2.1]	ND	[2.1]	ND	[2.1]	ND	[2.6]
Toxaphene	SW8081A	µg/kg	[53]	ND	[52]	ND	[52]	ND	[66]
alpha-BHC	SW8081A	µg/kg	[1.6]	ND	[1.6]	ND	[1.6]	ND	[2]
alpha-Chlordane	SW8081A	µg/kg	[1.6]	ND	[1.6]	ND	[1.6]	ND	[2]
beta-BHC	SW8081A	µg/kg	[1.6]	ND	[1.6]	ND	[1.6]	ND	[2]
delta-BHC	SW8081A	µg/kg	[1.6]	ND	[1.6]	ND	[1.6]	ND	[2]
gamma-BHC	SW8081A	µg/kg	[1.6]	ND	[1.6]	ND	[1.6]	ND	[2]
gamma-Chlordane	SW8081A	µg/kg	[1.6]	ND	[1.6]	ND	[1.6]	ND	[2]

SGS Environmental Services, Inc Data
Pesticides Soils

Taku Gardens Housing Project				
Fall 2005				
		Location	MW2 9'-12'	
		Sample ID	05FTW-MW-2-2-SO	
		Collection Date	9/17/2005	
		Laboratory	SGSA	
		Lab Sample ID	1056156021	
		QC Type	CS	
Analyte	**Method**	**Units**		
4,4'-DDD	SW8081A	µg/kg	ND	[2.6]
4,4'-DDE	SW8081A	µg/kg	ND	[2.6]
4,4'-DDT	SW8081A	µg/kg	ND	[2.6]
Aldrin	SW8081A	µg/kg	ND	[1.9]
Dieldrin	SW8081A	µg/kg	ND	[2.6]
Endosulfan I	SW8081A	µg/kg	ND	[1.9]
Endosulfan II	SW8081A	µg/kg	ND	[2.6]
Endosulfan sulfate	SW8081A	µg/kg	ND	[2.6]
Endrin	SW8081A	µg/kg	ND	[2.6]
Endrin aldehyde	SW8081A	µg/kg	ND	[2.6]
Endrin detone	SW8081A	µg/kg	ND	[2.6]
Heptachlor	SW8081A	µg/kg	ND	[2.6]
Heptachlor epoxide	SW8081A	µg/kg	ND	[2.6]
Methoxychlor	SW8081A	µg/kg	ND	[2.6]
Toxaphene	SW8081A	µg/kg	ND	[64]
alpha-BHC	SW8081A	µg/kg	ND	[1.9]
alpha-Chlordane	SW8081A	µg/kg	ND	[1.9]
beta-BHC	SW8081A	µg/kg	ND	[1.9]
delta-BHC	SW8081A	µg/kg	ND	[1.9]
gamma-BHC	SW8081A	µg/kg	ND	[1.9]
gamma-Chlordane	SW8081A	µg/kg	ND	[1.9]

SGS Environmental Services, Inc Data
SVOC Soils

Taku Gardens Housing Project								
Fall 2005								
		Location						
		Sample ID	05FTW-BLKTAR		05FTW-2C8S-SO		05FTW-A25N3-SO	
		Collection Date	9/4/2005		9/11/2005		9/10/2005	
		Laboratory	SGSA		SGSA		SGSA	
		Lab Sample ID	1055767021		1055922016		1055922036	
		QC Type	CS		CS		CS	
Analyte	**Method**	**Units**						
1,2,4-Trichlorobenzene	SW8270C	mg/kg	ND	[2540]	ND	[0.268]	ND	[0.296]
1,2-Dichlorobenzene	SW8270C	mg/Kg	ND	[2540]	ND	[0.268]	ND	[0.296]
1,3-Dichlorobenzene	SW8270C	mg/kg	ND	[2540]	ND	[0.268]	ND	[0.296]
1,4-Dichlorobenzene	SW8270C	mg/kg	ND	[2540]	ND	[0.268]	ND	[0.296]
2,4,5-Trichlorophenol	SW8270C	mg/kg	ND	[2540]	ND	[0.268]	ND	[0.296]
2,4,6-Trichlorophenol	SW8270C	mg/kg	ND	[2540]	ND	[0.268]	ND	[0.296]
2,4-Dichlorophenol	SW8270C	mg/kg	ND	[2540]	ND	[0.268]	ND	[0.296]
2,4-Dimethylphenol	SW8270C	mg/kg	ND	[2540]	ND	[0.268]	ND	[0.296]
2,4-Dinitrophenol	SW8270C	mg/kg	ND	[20300]	ND	[2.14]	ND	[2.37]
2,4-Dinitrotoluene	SW8270C	mg/kg	ND	[2540]	ND	[0.268]	ND	[0.296]
2,6-Dinitrotoluene	SW8270C	mg/kg	ND	[2540]	ND	[0.268]	ND	[0.296]
2-Chloronaphthalene	SW8270C	mg/kg	ND	[2540]	ND	[0.268]	ND	[0.296]
2-Chlorophenol	SW8270C	mg/kg	ND	[2540]	ND	[0.268]	ND	[0.296]
2-Methyl-4,6-dinitrophenol	SW8270C	mg/kg	ND	[20300]	ND	[2.14]	ND	[2.37]
2-Methylnaphthalene	SW8270C	mg/kg	ND	[2540]	ND	[0.268]	ND	[0.296]
2-Methylphenol (o-Cresol)	SW8270C	mg/kg	ND	[2540]	ND	[0.268]	ND	[0.296]
2-Nitroaniline	SW8270C	mg/kg	ND	[2540]	ND	[0.268]	ND	[0.296]
2-Nitrophenol	SW8270C	mg/kg	ND	[2540]	ND	[0.268]	ND	[0.296]
3,3'-Dichlorobenzidine	SW8270C	mg/kg	ND	[2540]	ND	[0.268]	ND	[0.296]
3-Methylphenol/4-Methylphenol Coelution	SW8270C	mg/kg	ND	[3050]	ND	[0.321]	ND	[0.355]
3-Nitroaniline	SW8270C	mg/kg	ND	[2540]	ND	[0.268]	ND	[0.296]
4-Bromophenyl phenyl ether	SW8270C	mg/kg	ND	[2540]	ND	[0.268]	ND	[0.296]
4-Chloro-3-methylphenol	SW8270C	mg/kg	ND	[2540]	ND	[0.268]	ND	[0.296]
4-Chloroaniline	SW8270C	mg/kg	ND	[2540]	ND	[0.268]	ND	[0.296]
4-Chlorophenyl phenyl ether	SW8270C	mg/kg	ND	[2540]	ND	[0.268]	ND	[0.296]
4-Nitroaniline	SW8270C	mg/kg	ND	[5080]	ND	[0.536]	ND	[0.592]
4-Nitrophenol	SW8270C	mg/kg	ND	[10200]	ND	[1.07]	ND	[1.18]
Acenaphthene	SW8270C	mg/kg	ND	[2540]	ND	[0.268]	ND	[0.296]
Acenaphthylene	SW8270C	mg/kg	ND	[2540]	ND	[0.268]	ND	[0.296]
Aniline	SW8270C	mg/kg	ND	[2540]	ND	[0.268]	ND	[0.296]
Anthracene	SW8270C	mg/kg	ND	[2540]	ND	[0.268]	ND	[0.296]

SGS Environmental Services, Inc Data
SVOC Soils

Taku Gardens Housing Project								
Fall 2005								
		Location						
		Sample ID	05FTW-BLKTAR		05FTW-2C8S-SO		05FTW-A25N3-SO	
		Collection Date	9/4/2005		9/11/2005		9/10/2005	
		Laboratory	SGSA		SGSA		SGSA	
		Lab Sample ID	1055767021		1055922016		1055922036	
		QC Type	CS		CS		CS	
Azobenzene	SW8270C	mg/kg	ND	[2540]	ND	[0.268]	ND	[0.296]
Benzo(a)anthracene	SW8270C	mg/kg	ND	[2540]	ND	[0.268]	ND	[0.296]
Benzo(a)pyrene	SW8270C	mg/kg	ND	[2540]	ND	[0.268]	ND	[0.296]
Benzo(b)fluoranthene	SW8270C	mg/kg	ND	[2540]	ND	[0.268]	ND	[0.296]
Benzo(g,h,i)perylene	SW8270C	mg/kg	ND	[2540]	ND	[0.268]	ND	[0.296]
Benzo(k)fluoranthene	SW8270C	mg/kg	ND	[2540]	ND	[0.268]	ND	[0.296]
Benzoic ad	SW8270C	mg/kg	ND	[10200]	ND	[1.07]	ND	[1.18]
Benzyl alcohol	SW8270C	mg/kg	ND	[2540]	ND	[0.268]	ND	[0.296]
Benzyl butyl phthalate	SW8270C	mg/kg	ND	[2540]	ND	[0.268]	ND	[0.296]
Chrysene	SW8270C	mg/kg	ND	[2540]	ND	[0.268]	ND	[0.296]
Di-n-butyl phthalate	SW8270C	mg/kg	ND	[2540]	ND	[0.268]	ND	[0.296]
Di-n-octyl phthalate	SW8270C	mg/kg	ND	[2540]	ND	[0.268]	ND	[0.296]
Dibenzo(a,h)anthracene	SW8270C	mg/kg	ND	[2540]	ND	[0.268]	ND	[0.296]
Dibenzofuran	SW8270C	mg/kg	ND	[2540]	ND	[0.268]	ND	[0.296]
Diethyl Phthalate	SW8270C	mg/kg	ND	[2540]	ND	[0.268]	ND	[0.296]
Dimethyl phthalate	SW8270C	mg/kg	ND	[2540]	ND	[0.268]	ND	[0.296]
Fluoranthene	SW8270C	mg/kg	ND	[2540]	ND	[0.268]	ND	[0.296]
Fluorene	SW8270C	mg/kg	ND	[2540]	ND	[0.268]	ND	[0.296]
Hexachlorobenzene	SW8270C	mg/kg	ND	[2540]	ND	[0.268]	ND	[0.296]
Hexachlorobutadiene	SW8270C	mg/kg	ND	[2540]	ND	[0.268]	ND	[0.296]
Hexachlorocyclopentadiene	SW8270C	mg/kg	ND	[10200]	ND	[1.07]	ND	[1.18]
Hexachloroethane	SW8270C	mg/kg	ND	[2540]	ND	[0.268]	ND	[0.296]
Indeno(1,2,3-cd)pyrene	SW8270C	mg/kg	ND	[2540]	ND	[0.268]	ND	[0.296]
Isophorone	SW8270C	mg/kg	ND	[2540]	ND	[0.268]	ND	[0.296]
Naphthalene	SW8270C	mg/kg	ND	[2540]	ND	[0.268]	ND	[0.296]
Nitrobenzene	SW8270C	mg/kg	ND	[2540]	ND	[0.268]	ND	[0.296]
Pentachlorophenol	SW8270C	mg/kg	ND	[10200]	ND	[1.07]	ND	[1.18]
Phenanthrene	SW8270C	mg/kg	ND	[2540]	ND	[0.268]	ND	[0.296]
Phenol	SW8270C	mg/kg	ND	[2540]	ND	[0.268]	ND	[0.296]
Pyrene	SW8270C	mg/kg	ND	[2540]	ND	[0.268]	ND	[0.296]
bis(2-Chloroisopropyl)ether	SW8270C	mg/kg	ND	[2540]	ND	[0.268]	ND	[0.296]
bis-(2-Chloroethyl)ether	SW8270C	mg/kg	ND	[2540]	ND	[0.268]	ND	[0.296]
bis-(2-chloroethoxy)methane	SW8270C	mg/kg	ND	[2540]	ND	[0.268]	ND	[0.296]

SGS Environmental Services, Inc Data
SVOC Soils

Taku Gardens Housing Project								
Fall 2005								
		Location						
		Sample ID	05FTW-BLKTAR		05FTW-2C8S-SO		05FTW-A25N3-SO	
		Collection Date	9/4/2005		9/11/2005		9/10/2005	
		Laboratory	SGSA		SGSA		SGSA	
		Lab Sample ID	1055767021		1055922016		1055922036	
		QC Type	CS		CS		CS	
bis-(2-ethylhexyl)phthalate	SW8270C	mg/kg	ND	[2540]	ND	[0.268]	ND	[0.296]
n-Nitrosodi-n-propylamine	SW8270C	mg/kg	ND	[2540]	ND	[0.268]	ND	[0.296]
n-Nitrosodimethylamine	SW8270C	mg/kg	ND	[2540]	ND	[0.268]	ND	[0.296]
n-Nitrosodiphenylamine	SW8270C	mg/kg	ND	[2540]	ND	[0.268]	ND	[0.296]

SGS Environmental Services, Inc Data
SVOC Soils

Taku Gardens Housing Project								
Fall 2005								
		Location						
		Sample ID	05FTW-TGHP-10-BH01-SO		05FTW-TGHP-10-BH02-SO		05FTW-TGHP-10-BH03-SO	
		Collection Date	7/27/2005		7/27/2005		7/27/2005	
		Laboratory	SGSA		SGSA		SGSA	
		Lab Sample ID	1054564002		1054564004		1054564006	
		QC Type	CS		CS		CS	
Analyte	**Method**	**Units**						
1,2,4-Trichlorobenzene	SW8270C	mg/kg	ND	[0.27]	ND	[0.277]	ND	[0.274]
1,2-Dichlorobenzene	SW8270C	mg/Kg	ND	[0.27]	ND	[0.277]	ND	[0.274]
1,3-Dichlorobenzene	SW8270C	mg/kg	ND	[0.27]	ND	[0.277]	ND	[0.274]
1,4-Dichlorobenzene	SW8270C	mg/kg	ND	[0.27]	ND	[0.277]	ND	[0.274]
2,4,5-Trichlorophenol	SW8270C	mg/kg	ND	[0.27]	ND	[0.277]	ND	[0.274]
2,4,6-Trichlorophenol	SW8270C	mg/kg	ND	[0.27]	ND	[0.277]	ND	[0.274]
2,4-Dichlorophenol	SW8270C	mg/kg	ND	[0.27]	ND	[0.277]	ND	[0.274]
2,4-Dimethylphenol	SW8270C	mg/kg	ND	[0.27]	ND	[0.277]	ND	[0.274]
2,4-Dinitrophenol	SW8270C	mg/kg	ND	[2.16]	ND	[2.22]	ND	[2.2]
2,4-Dinitrotoluene	SW8270C	mg/kg	ND	[0.27]	ND	[0.277]	ND	[0.274]
2,6-Dinitrotoluene	SW8270C	mg/kg	ND	[0.27]	ND	[0.277]	ND	[0.274]
2-Chloronaphthalene	SW8270C	mg/kg	ND	[0.27]	ND	[0.277]	ND	[0.274]
2-Chlorophenol	SW8270C	mg/kg	ND	[0.27]	ND	[0.277]	ND	[0.274]
2-Methyl-4,6-dinitrophenol	SW8270C	mg/kg	ND	[2.16]	ND	[2.22]	ND	[2.2]
2-Methylnaphthalene	SW8270C	mg/kg	ND	[0.27]	ND	[0.277]	ND	[0.274]
2-Methylphenol (o-Cresol)	SW8270C	mg/kg	ND	[0.27]	ND	[0.277]	ND	[0.274]
2-Nitroaniline	SW8270C	mg/kg	ND	[0.27]	ND	[0.277]	ND	[0.274]
2-Nitrophenol	SW8270C	mg/kg	ND	[0.27]	ND	[0.277]	ND	[0.274]
3,3'-Dichlorobenzidine	SW8270C	mg/kg	ND	[0.27]	ND	[0.277]	ND	[0.274]
3-Methylphenol/4-Methylphenol Coelution	SW8270C	mg/kg	ND	[0.324]	ND	[0.333]	ND	[0.329]
3-Nitroaniline	SW8270C	mg/kg	ND	[0.27]	ND	[0.277]	ND	[0.274]
4-Bromophenyl phenyl ether	SW8270C	mg/kg	ND	[0.27]	ND	[0.277]	ND	[0.274]
4-Chloro-3-methylphenol	SW8270C	mg/kg	ND	[0.27]	ND	[0.277]	ND	[0.274]
4-Chloroaniline	SW8270C	mg/kg	ND	[0.27]	ND	[0.277]	ND	[0.274]
4-Chlorophenyl phenyl ether	SW8270C	mg/kg	ND	[0.27]	ND	[0.277]	ND	[0.274]
4-Nitroaniline	SW8270C	mg/kg	ND	[0.54]	ND	[0.554]	ND	[0.549]
4-Nitrophenol	SW8270C	mg/kg	ND	[1.08]	ND	[1.11]	ND	[1.1]
Acenaphthene	SW8270C	mg/kg	ND	[0.27]	ND	[0.277]	ND	[0.274]
Acenaphthylene	SW8270C	mg/kg	ND	[0.27]	ND	[0.277]	ND	[0.274]
Aniline	SW8270C	mg/kg	ND	[0.27]	ND	[0.277]	ND	[0.274]
Anthracene	SW8270C	mg/kg	ND	[0.27]	ND	[0.277]	ND	[0.274]

SGS Environmental Services, Inc Data
SVOC Soils

Taku Gardens Housing Project								
Fall 2005								
		Location						
		Sample ID	05FTW-TGHP-10-BH01-SO		05FTW-TGHP-10-BH02-SO		05FTW-TGHP-10-BH03-SO	
		Collection Date	7/27/2005		7/27/2005		7/27/2005	
		Laboratory	SGSA		SGSA		SGSA	
		Lab Sample ID	1054564002		1054564004		1054564006	
		QC Type	CS		CS		CS	
Azobenzene	SW8270C	mg/kg	ND	[0.27]	ND	[0.277]	ND	[0.274]
Benzo(a)anthracene	SW8270C	mg/kg	ND	[0.27]	ND	[0.277]	ND	[0.274]
Benzo(a)pyrene	SW8270C	mg/kg	ND	[0.27]	ND	[0.277]	ND	[0.274]
Benzo(b)fluoranthene	SW8270C	mg/kg	ND	[0.27]	ND	[0.277]	ND	[0.274]
Benzo(g,h,i)perylene	SW8270C	mg/kg	ND	[0.27]	ND	[0.277]	ND	[0.274]
Benzo(k)fluoranthene	SW8270C	mg/kg	ND	[0.27]	ND	[0.277]	ND	[0.274]
Benzoic ad	SW8270C	mg/kg	ND	[1.08]	ND	[1.11]	ND	[1.1]
Benzyl alcohol	SW8270C	mg/kg	ND	[0.27]	ND	[0.277]	ND	[0.274]
Benzyl butyl phthalate	SW8270C	mg/kg	ND	[0.27]	ND	[0.277]	ND	[0.274]
Chrysene	SW8270C	mg/kg	ND	[0.27]	ND	[0.277]	ND	[0.274]
Di-n-butyl phthalate	SW8270C	mg/kg	ND	[0.27]	ND	[0.277]	ND	[0.274]
Di-n-octyl phthalate	SW8270C	mg/kg	ND	[0.27]	ND	[0.277]	ND	[0.274]
Dibenzo(a,h)anthracene	SW8270C	mg/kg	ND	[0.27]	ND	[0.277]	ND	[0.274]
Dibenzofuran	SW8270C	mg/kg	ND	[0.27]	ND	[0.277]	ND	[0.274]
Diethyl Phthalate	SW8270C	mg/kg	ND	[0.27]	ND	[0.277]	ND	[0.274]
Dimethyl phthalate	SW8270C	mg/kg	ND	[0.27]	ND	[0.277]	ND	[0.274]
Fluoranthene	SW8270C	mg/kg	ND	[0.27]	ND	[0.277]	ND	[0.274]
Fluorene	SW8270C	mg/kg	ND	[0.27]	ND	[0.277]	ND	[0.274]
Hexachlorobenzene	SW8270C	mg/kg	ND	[0.27]	ND	[0.277]	ND	[0.274]
Hexachlorobutadiene	SW8270C	mg/kg	ND	[0.27]	ND	[0.277]	ND	[0.274]
Hexachlorocyclopentadiene	SW8270C	mg/kg	ND	[1.08]	ND	[1.11]	ND	[1.1]
Hexachloroethane	SW8270C	mg/kg	ND	[0.27]	ND	[0.277]	ND	[0.274]
Indeno(1,2,3-cd)pyrene	SW8270C	mg/kg	ND	[0.27]	ND	[0.277]	ND	[0.274]
Isophorone	SW8270C	mg/kg	ND	[0.27]	ND	[0.277]	ND	[0.274]
Naphthalene	SW8270C	mg/kg	ND	[0.27]	ND	[0.277]	ND	[0.274]
Nitrobenzene	SW8270C	mg/kg	ND	[0.27]	ND	[0.277]	ND	[0.274]
Pentachlorophenol	SW8270C	mg/kg	ND	[1.08]	ND	[1.11]	ND	[1.1]
Phenanthrene	SW8270C	mg/kg	ND	[0.27]	ND	[0.277]	ND	[0.274]
Phenol	SW8270C	mg/kg	ND	[0.27]	ND	[0.277]	ND	[0.274]
Pyrene	SW8270C	mg/kg	ND	[0.27]	ND	[0.277]	ND	[0.274]
bis(2-Chloroisopropyl)ether	SW8270C	mg/kg	ND	[0.27]	ND	[0.277]	ND	[0.274]
bis-(2-Chloroethyl)ether	SW8270C	mg/kg	ND	[0.27]	ND	[0.277]	ND	[0.274]
bis-(2-chloroethoxy)methane	SW8270C	mg/kg	ND	[0.27]	ND	[0.277]	ND	[0.274]

SGS Environmental Services, Inc Data
SVOC Soils

Taku Gardens Housing Project								
Fall 2005								
		Location						
		Sample ID	05FTW-TGHP-10-BH01-SO		05FTW-TGHP-10-BH02-SO		05FTW-TGHP-10-BH03-SO	
		Collection Date	7/27/2005		7/27/2005		7/27/2005	
		Laboratory	SGSA		SGSA		SGSA	
		Lab Sample ID	1054564002		1054564004		1054564006	
		QC Type	CS		CS		CS	
bis-(2-ethylhexyl)phthalate	SW8270C	mg/kg	ND	[0.27]	ND	[0.277]	ND	[0.274]
n-Nitrosodi-n-propylamine	SW8270C	mg/kg	ND	[0.27]	ND	[0.277]	ND	[0.274]
n-Nitrosodimethylamine	SW8270C	mg/kg	ND	[0.27]	ND	[0.277]	ND	[0.274]
n-Nitrosodiphenylamine	SW8270C	mg/kg	ND	[0.27]	ND	[0.277]	ND	[0.274]

SGS Environmental Services, Inc Data
SVOC Soils

Taku Gardens Housing Project								
Fall 2005								
		Location						
		Sample ID	05FTW-TGHP-10-BH04-SO		05FTW-TGHP-10-BH05-SO		05FTW-TGHP-10-BH06-SO	
		Collection Date	7/27/2005		7/28/2005		7/28/2005	
		Laboratory	SGSA		SGSA		SGSA	
		Lab Sample ID	1054564008		1054564011		1054564013	
		QC Type	CS		CS		CS	
Analyte	**Method**	**Units**						
1,2,4-Trichlorobenzene	SW8270C	mg/kg	ND	[2.7]	ND	[2.71]	ND	[2.7]
1,2-Dichlorobenzene	SW8270C	mg/Kg	ND	[2.7]	ND	[2.71]	ND	[2.7]
1,3-Dichlorobenzene	SW8270C	mg/kg	ND	[2.7]	ND	[2.71]	ND	[2.7]
1,4-Dichlorobenzene	SW8270C	mg/kg	ND	[2.7]	ND	[2.71]	ND	[2.7]
2,4,5-Trichlorophenol	SW8270C	mg/kg	ND	[2.7]	ND	[2.71]	ND	[2.7]
2,4,6-Trichlorophenol	SW8270C	mg/kg	ND	[2.7]	ND	[2.71]	ND	[2.7]
2,4-Dichlorophenol	SW8270C	mg/kg	ND	[2.7]	ND	[2.71]	ND	[2.7]
2,4-Dimethylphenol	SW8270C	mg/kg	ND	[2.7]	ND	[2.71]	ND	[2.7]
2,4-Dinitrophenol	SW8270C	mg/kg	ND	[21.6]	ND	[21.7]	ND	[21.6]
2,4-Dinitrotoluene	SW8270C	mg/kg	ND	[2.7]	ND	[2.71]	ND	[2.7]
2,6-Dinitrotoluene	SW8270C	mg/kg	ND	[2.7]	ND	[2.71]	ND	[2.7]
2-Chloronaphthalene	SW8270C	mg/kg	ND	[2.7]	ND	[2.71]	ND	[2.7]
2-Chlorophenol	SW8270C	mg/kg	ND	[2.7]	ND	[2.71]	ND	[2.7]
2-Methyl-4,6-dinitrophenol	SW8270C	mg/kg	ND	[21.6]	ND	[21.7]	ND	[21.6]
2-Methylnaphthalene	SW8270C	mg/kg	2.7	[2.7]	ND	[2.71]	ND	[2.7]
2-Methylphenol (o-Cresol)	SW8270C	mg/kg	ND	[2.7]	ND	[2.71]	ND	[2.7]
2-Nitroaniline	SW8270C	mg/kg	ND	[2.7]	ND	[2.71]	ND	[2.7]
2-Nitrophenol	SW8270C	mg/kg	ND	[2.7]	ND	[2.71]	ND	[2.7]
3,3'-Dichlorobenzidine	SW8270C	mg/kg	ND	[2.7]	ND	[2.71]	ND	[2.7]
3-Methylphenol/4-Methylphenol Coelution	SW8270C	mg/kg	ND	[3.24]	ND	[3.25]	ND	[3.24]
3-Nitroaniline	SW8270C	mg/kg	ND	[2.7]	ND	[2.71]	ND	[2.7]
4-Bromophenyl phenyl ether	SW8270C	mg/kg	ND	[2.7]	ND	[2.71]	ND	[2.7]
4-Chloro-3-methylphenol	SW8270C	mg/kg	ND	[2.7]	ND	[2.71]	ND	[2.7]
4-Chloroaniline	SW8270C	mg/kg	ND	[2.7]	ND	[2.71]	ND	[2.7]
4-Chlorophenyl phenyl ether	SW8270C	mg/kg	ND	[2.7]	ND	[2.71]	ND	[2.7]
4-Nitroaniline	SW8270C	mg/kg	ND	[5.39]	ND	[5.42]	ND	[5.4]
4-Nitrophenol	SW8270C	mg/kg	ND	[10.8]	ND	[10.8]	ND	[10.8]
Acenaphthene	SW8270C	mg/kg	ND	[2.7]	ND	[2.71]	ND	[2.7]
Acenaphthylene	SW8270C	mg/kg	ND	[2.7]	ND	[2.71]	ND	[2.7]
Aniline	SW8270C	mg/kg	ND	[2.7]	ND	[2.71]	ND	[2.7]
Anthracene	SW8270C	mg/kg	ND	[2.7]	ND	[2.71]	ND	[2.7]

SGS Environmental Services, Inc Data
SVOC Soils

Taku Gardens Housing Project								
Fall 2005								
		Location						
		Sample ID	05FTW-TGHP-10-BH04-SO		05FTW-TGHP-10-BH05-SO		05FTW-TGHP-10-BH06-SO	
		Collection Date	7/27/2005		7/28/2005		7/28/2005	
		Laboratory	SGSA		SGSA		SGSA	
		Lab Sample ID	1054564008		1054564011		1054564013	
		QC Type	CS		CS		CS	
Azobenzene	SW8270C	mg/kg	ND	[2.7]	ND	[2.71]	ND	[2.7]
Benzo(a)anthracene	SW8270C	mg/kg	ND	[2.7]	ND	[2.71]	ND	[2.7]
Benzo(a)pyrene	SW8270C	mg/kg	ND	[2.7]	ND	[2.71]	ND	[2.7]
Benzo(b)fluoranthene	SW8270C	mg/kg	ND	[2.7]	ND	[2.71]	ND	[2.7]
Benzo(g,h,i)perylene	SW8270C	mg/kg	ND	[2.7]	ND	[2.71]	ND	[2.7]
Benzo(k)fluoranthene	SW8270C	mg/kg	ND	[2.7]	ND	[2.71]	ND	[2.7]
Benzoic ad	SW8270C	mg/kg	ND	[10.8]	ND	[10.8]	ND	[10.8]
Benzyl alcohol	SW8270C	mg/kg	ND	[2.7]	ND	[2.71]	ND	[2.7]
Benzyl butyl phthalate	SW8270C	mg/kg	ND	[2.7]	ND	[2.71]	ND	[2.7]
Chrysene	SW8270C	mg/kg	ND	[2.7]	ND	[2.71]	ND	[2.7]
Di-n-butyl phthalate	SW8270C	mg/kg	ND	[2.7]	ND	[2.71]	ND	[2.7]
Di-n-octyl phthalate	SW8270C	mg/kg	ND	[2.7]	ND	[2.71]	ND	[2.7]
Dibenzo(a,h)anthracene	SW8270C	mg/kg	ND	[2.7]	ND	[2.71]	ND	[2.7]
Dibenzofuran	SW8270C	mg/kg	ND	[2.7]	ND	[2.71]	ND	[2.7]
Diethyl Phthalate	SW8270C	mg/kg	ND	[2.7]	ND	[2.71]	ND	[2.7]
Dimethyl phthalate	SW8270C	mg/kg	ND	[2.7]	ND	[2.71]	ND	[2.7]
Fluoranthene	SW8270C	mg/kg	ND	[2.7]	ND	[2.71]	ND	[2.7]
Fluorene	SW8270C	mg/kg	1.07	[2.7] J	ND	[2.71]	ND	[2.7]
Hexachlorobenzene	SW8270C	mg/kg	ND	[2.7]	ND	[2.71]	ND	[2.7]
Hexachlorobutadiene	SW8270C	mg/kg	ND	[2.7]	ND	[2.71]	ND	[2.7]
Hexachlorocyclopentadiene	SW8270C	mg/kg	ND	[10.8]	ND	[10.8]	ND	[10.8]
Hexachloroethane	SW8270C	mg/kg	ND	[2.7]	ND	[2.71]	ND	[2.7]
Indeno(1,2,3-cd)pyrene	SW8270C	mg/kg	ND	[2.7]	ND	[2.71]	ND	[2.7]
Isophorone	SW8270C	mg/kg	ND	[2.7]	ND	[2.71]	ND	[2.7]
Naphthalene	SW8270C	mg/kg	ND	[2.7]	ND	[2.71]	ND	[2.7]
Nitrobenzene	SW8270C	mg/kg	ND	[2.7]	ND	[2.71]	ND	[2.7]
Pentachlorophenol	SW8270C	mg/kg	ND	[10.8]	ND	[10.8]	ND	[10.8]
Phenanthrene	SW8270C	mg/kg	ND	[2.7]	ND	[2.71]	ND	[2.7]
Phenol	SW8270C	mg/kg	ND	[2.7]	ND	[2.71]	ND	[2.7]
Pyrene	SW8270C	mg/kg	ND	[2.7]	ND	[2.71]	ND	[2.7]
bis(2-Chloroisopropyl)ether	SW8270C	mg/kg	ND	[2.7]	ND	[2.71]	ND	[2.7]
bis-(2-Chloroethyl)ether	SW8270C	mg/kg	ND	[2.7]	ND	[2.71]	ND	[2.7]
bis-(2-chloroethoxy)methane	SW8270C	mg/kg	ND	[2.7]	ND	[2.71]	ND	[2.7]

SGS Environmental Services, Inc Data
SVOC Soils

Taku Gardens Housing Project								
Fall 2005								
		Location						
		Sample ID	05FTW-TGHP-10-BH04-SO		05FTW-TGHP-10-BH05-SO		05FTW-TGHP-10-BH06-SO	
		Collection Date	7/27/2005		7/28/2005		7/28/2005	
		Laboratory	SGSA		SGSA		SGSA	
		Lab Sample ID	1054564008		1054564011		1054564013	
		QC Type	CS		CS		CS	
bis-(2-ethylhexyl)phthalate	SW8270C	mg/kg	ND	[2.7]	ND	[2.71]	ND	[2.7]
n-Nitrosodi-n-propylamine	SW8270C	mg/kg	ND	[2.7]	ND	[2.71]	ND	[2.7]
n-Nitrosodimethylamine	SW8270C	mg/kg	ND	[2.7]	ND	[2.71]	ND	[2.7]
n-Nitrosodiphenylamine	SW8270C	mg/kg	ND	[2.7]	ND	[2.71]	ND	[2.7]

SGS Environmental Services, Inc Data
SVOC Soils

Taku Gardens Housing Project								
Fall 2005								
		Location						
		Sample ID	05FTW-TGHP-10-BH07-SO		05FTW-TGHP-10-BH08-SO		05FTW-TGHP-10-BH09-SO	
		Collection Date	7/28/2005		7/28/2005		7/28/2005	
		Laboratory	SGSA		SGSA		SGSA	
		Lab Sample ID	1054564017		1054564019		1054564021	
		QC Type	CS		CS		CS	
Analyte	**Method**	**Units**						
1,2,4-Trichlorobenzene	SW8270C	mg/kg	ND	[2.56]	ND	[2.74]	ND	[2.6]
1,2-Dichlorobenzene	SW8270C	mg/Kg	ND	[2.56]	ND	[2.74]	ND	[2.6]
1,3-Dichlorobenzene	SW8270C	mg/kg	ND	[2.56]	ND	[2.74]	ND	[2.6]
1,4-Dichlorobenzene	SW8270C	mg/kg	ND	[2.56]	ND	[2.74]	ND	[2.6]
2,4,5-Trichlorophenol	SW8270C	mg/kg	ND	[2.56]	ND	[2.74]	ND	[2.6]
2,4,6-Trichlorophenol	SW8270C	mg/kg	ND	[2.56]	ND	[2.74]	ND	[2.6]
2,4-Dichlorophenol	SW8270C	mg/kg	ND	[2.56]	ND	[2.74]	ND	[2.6]
2,4-Dimethylphenol	SW8270C	mg/kg	ND	[2.56]	ND	[2.74]	ND	[2.6]
2,4-Dinitrophenol	SW8270C	mg/kg	ND	[20.5]	ND	[21.9]	ND	[20.8]
2,4-Dinitrotoluene	SW8270C	mg/kg	ND	[2.56]	ND	[2.74]	ND	[2.6]
2,6-Dinitrotoluene	SW8270C	mg/kg	ND	[2.56]	ND	[2.74]	ND	[2.6]
2-Chloronaphthalene	SW8270C	mg/kg	ND	[2.56]	ND	[2.74]	ND	[2.6]
2-Chlorophenol	SW8270C	mg/kg	ND	[2.56]	ND	[2.74]	ND	[2.6]
2-Methyl-4,6-dinitrophenol	SW8270C	mg/kg	ND	[20.5]	ND	[21.9]	ND	[20.8]
2-Methylnaphthalene	SW8270C	mg/kg	ND	[2.56]	ND	[2.74]	ND	[2.6]
2-Methylphenol (o-Cresol)	SW8270C	mg/kg	ND	[2.56]	ND	[2.74]	ND	[2.6]
2-Nitroaniline	SW8270C	mg/kg	ND	[2.56]	ND	[2.74]	ND	[2.6]
2-Nitrophenol	SW8270C	mg/kg	ND	[2.56]	ND	[2.74]	ND	[2.6]
3,3'-Dichlorobenzidine	SW8270C	mg/kg	ND	[2.56]	ND	[2.74]	ND	[2.6]
3-Methylphenol/4-Methylphenol Coelution	SW8270C	mg/kg	ND	[3.07]	ND	[3.29]	ND	[3.13]
3-Nitroaniline	SW8270C	mg/kg	ND	[2.56]	ND	[2.74]	ND	[2.6]
4-Bromophenyl phenyl ether	SW8270C	mg/kg	ND	[2.56]	ND	[2.74]	ND	[2.6]
4-Chloro-3-methylphenol	SW8270C	mg/kg	ND	[2.56]	ND	[2.74]	ND	[2.6]
4-Chloroaniline	SW8270C	mg/kg	ND	[2.56]	ND	[2.74]	ND	[2.6]
4-Chlorophenyl phenyl ether	SW8270C	mg/kg	ND	[2.56]	ND	[2.74]	ND	[2.6]
4-Nitroaniline	SW8270C	mg/kg	ND	[5.12]	ND	[5.48]	ND	[5.21]
4-Nitrophenol	SW8270C	mg/kg	ND	[10.2]	ND	[11]	ND	[10.4]
Acenaphthene	SW8270C	mg/kg	ND	[2.56]	1.21	[2.74] J	ND	[2.6]
Acenaphthylene	SW8270C	mg/kg	ND	[2.56]	ND	[2.74]	ND	[2.6]
Aniline	SW8270C	mg/kg	ND	[2.56]	ND	[2.74]	ND	[2.6]
Anthracene	SW8270C	mg/kg	ND	[2.56]	ND	[2.74]	ND	[2.6]

SGS Environmental Services, Inc Data
SVOC Soils

Taku Gardens Housing Project								
Fall 2005								
		Location						
		Sample ID	05FTW-TGHP-10-BH07-SO		05FTW-TGHP-10-BH08-SO		05FTW-TGHP-10-BH09-SO	
		Collection Date	7/28/2005		7/28/2005		7/28/2005	
		Laboratory	SGSA		SGSA		SGSA	
		Lab Sample ID	1054564017		1054564019		1054564021	
		QC Type	CS		CS		CS	
Azobenzene	SW8270C	mg/kg	ND	[2.56]	ND	[2.74]	ND	[2.6]
Benzo(a)anthracene	SW8270C	mg/kg	ND	[2.56]	ND	[2.74]	ND	[2.6]
Benzo(a)pyrene	SW8270C	mg/kg	ND	[2.56]	ND	[2.74]	ND	[2.6]
Benzo(b)fluoranthene	SW8270C	mg/kg	ND	[2.56]	ND	[2.74]	ND	[2.6]
Benzo(g,h,i)perylene	SW8270C	mg/kg	ND	[2.56]	ND	[2.74]	ND	[2.6]
Benzo(k)fluoranthene	SW8270C	mg/kg	ND	[2.56]	ND	[2.74]	ND	[2.6]
Benzoic ad	SW8270C	mg/kg	ND	[10.2]	ND	[11]	ND	[10.4]
Benzyl alcohol	SW8270C	mg/kg	ND	[2.56]	ND	[2.74]	ND	[2.6]
Benzyl butyl phthalate	SW8270C	mg/kg	ND	[2.56]	ND	[2.74]	ND	[2.6]
Chrysene	SW8270C	mg/kg	ND	[2.56]	ND	[2.74]	ND	[2.6]
Di-n-butyl phthalate	SW8270C	mg/kg	ND	[2.56]	ND	[2.74]	ND	[2.6]
Di-n-octyl phthalate	SW8270C	mg/kg	ND	[2.56]	ND	[2.74]	ND	[2.6]
Dibenzo(a,h)anthracene	SW8270C	mg/kg	ND	[2.56]	ND	[2.74]	ND	[2.6]
Dibenzofuran	SW8270C	mg/kg	ND	[2.56]	ND	[2.74]	ND	[2.6]
Diethyl Phthalate	SW8270C	mg/kg	ND	[2.56]	ND	[2.74]	ND	[2.6]
Dimethyl phthalate	SW8270C	mg/kg	ND	[2.56]	ND	[2.74]	ND	[2.6]
Fluoranthene	SW8270C	mg/kg	ND	[2.56]	ND	[2.74]	ND	[2.6]
Fluorene	SW8270C	mg/kg	1	[2.56] J	1.46	[2.74] J	ND	[2.6]
Hexachlorobenzene	SW8270C	mg/kg	ND	[2.56]	ND	[2.74]	ND	[2.6]
Hexachlorobutadiene	SW8270C	mg/kg	ND	[2.56]	ND	[2.74]	ND	[2.6]
Hexachlorocyclopentadiene	SW8270C	mg/kg	ND	[10.2]	ND	[11]	ND	[10.4]
Hexachloroethane	SW8270C	mg/kg	ND	[2.56]	ND	[2.74]	ND	[2.6]
Indeno(1,2,3-cd)pyrene	SW8270C	mg/kg	ND	[2.56]	ND	[2.74]	ND	[2.6]
Isophorone	SW8270C	mg/kg	ND	[2.56]	ND	[2.74]	ND	[2.6]
Naphthalene	SW8270C	mg/kg	ND	[2.56]	ND	[2.74]	ND	[2.6]
Nitrobenzene	SW8270C	mg/kg	ND	[2.56]	ND	[2.74]	ND	[2.6]
Pentachlorophenol	SW8270C	mg/kg	ND	[10.2]	ND	[11]	ND	[10.4]
Phenanthrene	SW8270C	mg/kg	ND	[2.56]	ND	[2.74]	ND	[2.6]
Phenol	SW8270C	mg/kg	ND	[2.56]	ND	[2.74]	ND	[2.6]
Pyrene	SW8270C	mg/kg	ND	[2.56]	ND	[2.74]	ND	[2.6]
bis(2-Chloroisopropyl)ether	SW8270C	mg/kg	ND	[2.56]	ND	[2.74]	ND	[2.6]
bis-(2-Chloroethyl)ether	SW8270C	mg/kg	ND	[2.56]	ND	[2.74]	ND	[2.6]
bis-(2-chloroethoxy)methane	SW8270C	mg/kg	ND	[2.56]	ND	[2.74]	ND	[2.6]

SGS Environmental Services, Inc Data
SVOC Soils

Taku Gardens Housing Project								
Fall 2005								
		Location						
		Sample ID	05FTW-TGHP-10-BH07-SO		05FTW-TGHP-10-BH08-SO		05FTW-TGHP-10-BH09-SO	
		Collection Date	7/28/2005		7/28/2005		7/28/2005	
		Laboratory	SGSA		SGSA		SGSA	
		Lab Sample ID	1054564017		1054564019		1054564021	
		QC Type	CS		CS		CS	
bis-(2-ethylhexyl)phthalate	SW8270C	mg/kg	ND	[2.56]	ND	[2.74]	ND	[2.6]
n-Nitrosodi-n-propylamine	SW8270C	mg/kg	ND	[2.56]	ND	[2.74]	ND	[2.6]
n-Nitrosodimethylamine	SW8270C	mg/kg	ND	[2.56]	ND	[2.74]	ND	[2.6]
n-Nitrosodiphenylamine	SW8270C	mg/kg	ND	[2.56]	ND	[2.74]	ND	[2.6]

SGS Environmental Services, Inc Data
SVOC Soils

Taku Gardens Housing Project								
Fall 2005								
		Location						
		Sample ID	05FTW-TGHP-10-BH10-SO		05FTW-TGHP-12-BH04-SO		05FTW-TGHP-12-BH10-SO	
		Collection Date	7/28/2005		7/27/2005		7/28/2005	
		Laboratory	SGSA		SGSA		SGSA	
		Lab Sample ID	1054564023		1054564009		1054564024	
		QC Type	CS		CS		CS	
Analyte	**Method**	**Units**						
1,2,4-Trichlorobenzene	SW8270C	mg/kg	ND	[0.274]	ND	[0.258]	ND	[0.264]
1,2-Dichlorobenzene	SW8270C	mg/Kg	ND	[0.274]	ND	[0.258]	ND	[0.264]
1,3-Dichlorobenzene	SW8270C	mg/kg	ND	[0.274]	ND	[0.258]	ND	[0.264]
1,4-Dichlorobenzene	SW8270C	mg/kg	ND	[0.274]	ND	[0.258]	ND	[0.264]
2,4,5-Trichlorophenol	SW8270C	mg/kg	ND	[0.274]	ND	[0.258]	ND	[0.264]
2,4,6-Trichlorophenol	SW8270C	mg/kg	ND	[0.274]	ND	[0.258]	ND	[0.264]
2,4-Dichlorophenol	SW8270C	mg/kg	ND	[0.274]	ND	[0.258]	ND	[0.264]
2,4-Dimethylphenol	SW8270C	mg/kg	ND	[0.274]	ND	[0.258]	ND	[0.264]
2,4-Dinitrophenol	SW8270C	mg/kg	ND	[2.19]	ND	[2.07]	ND	[2.11]
2,4-Dinitrotoluene	SW8270C	mg/kg	ND	[0.274]	ND	[0.258]	ND	[0.264]
2,6-Dinitrotoluene	SW8270C	mg/kg	ND	[0.274]	ND	[0.258]	ND	[0.264]
2-Chloronaphthalene	SW8270C	mg/kg	ND	[0.274]	ND	[0.258]	ND	[0.264]
2-Chlorophenol	SW8270C	mg/kg	ND	[0.274]	ND	[0.258]	ND	[0.264]
2-Methyl-4,6-dinitrophenol	SW8270C	mg/kg	ND	[2.19]	ND	[2.07]	ND	[2.11]
2-Methylnaphthalene	SW8270C	mg/kg	ND	[0.274]	ND	[0.258]	ND	[0.264]
2-Methylphenol (o-Cresol)	SW8270C	mg/kg	ND	[0.274]	ND	[0.258]	ND	[0.264]
2-Nitroaniline	SW8270C	mg/kg	ND	[0.274]	ND	[0.258]	ND	[0.264]
2-Nitrophenol	SW8270C	mg/kg	ND	[0.274]	ND	[0.258]	ND	[0.264]
3,3'-Dichlorobenzidine	SW8270C	mg/kg	ND	[0.274]	ND	[0.258]	ND	[0.264]
3-Methylphenol/4-Methylphenol Coelution	SW8270C	mg/kg	ND	[0.329]	ND	[0.31]	ND	[0.317]
3-Nitroaniline	SW8270C	mg/kg	ND	[0.274]	ND	[0.258]	ND	[0.264]
4-Bromophenyl phenyl ether	SW8270C	mg/kg	ND	[0.274]	ND	[0.258]	ND	[0.264]
4-Chloro-3-methylphenol	SW8270C	mg/kg	ND	[0.274]	ND	[0.258]	ND	[0.264]
4-Chloroaniline	SW8270C	mg/kg	ND	[0.274]	ND	[0.258]	ND	[0.264]
4-Chlorophenyl phenyl ether	SW8270C	mg/kg	ND	[0.274]	ND	[0.258]	ND	[0.264]
4-Nitroaniline	SW8270C	mg/kg	ND	[0.548]	ND	[0.516]	ND	[0.528]
4-Nitrophenol	SW8270C	mg/kg	ND	[1.1]	ND	[1.03]	ND	[1.06]
Acenaphthene	SW8270C	mg/kg	ND	[0.274]	ND	[0.258]	ND	[0.264]
Acenaphthylene	SW8270C	mg/kg	ND	[0.274]	ND	[0.258]	ND	[0.264]
Aniline	SW8270C	mg/kg	ND	[0.274]	ND	[0.258]	ND	[0.264]
Anthracene	SW8270C	mg/kg	ND	[0.274]	ND	[0.258]	ND	[0.264]

SGS Environmental Services, Inc Data
SVOC Soils

Taku Gardens Housing Project								
Fall 2005								
		Location						
		Sample ID	05FTW-TGHP-10-BH10-SO		05FTW-TGHP-12-BH04-SO		05FTW-TGHP-12-BH10-SO	
		Collection Date	7/28/2005		7/27/2005		7/28/2005	
		Laboratory	SGSA		SGSA		SGSA	
		Lab Sample ID	1054564023		1054564009		1054564024	
		QC Type	CS		CS		CS	
Azobenzene	SW8270C	mg/kg	ND	[0.274]	ND	[0.258]	ND	[0.264]
Benzo(a)anthracene	SW8270C	mg/kg	ND	[0.274]	ND	[0.258]	ND	[0.264]
Benzo(a)pyrene	SW8270C	mg/kg	ND	[0.274]	ND	[0.258]	ND	[0.264]
Benzo(b)fluoranthene	SW8270C	mg/kg	ND	[0.274]	ND	[0.258]	ND	[0.264]
Benzo(g,h,i)perylene	SW8270C	mg/kg	ND	[0.274]	ND	[0.258]	ND	[0.264]
Benzo(k)fluoranthene	SW8270C	mg/kg	ND	[0.274]	ND	[0.258]	ND	[0.264]
Benzoic ad	SW8270C	mg/kg	ND	[1.1]	ND	[1.03]	ND	[1.06]
Benzyl alcohol	SW8270C	mg/kg	ND	[0.274]	ND	[0.258]	ND	[0.264]
Benzyl butyl phthalate	SW8270C	mg/kg	ND	[0.274]	ND	[0.258]	ND	[0.264]
Chrysene	SW8270C	mg/kg	ND	[0.274]	ND	[0.258]	ND	[0.264]
Di-n-butyl phthalate	SW8270C	mg/kg	ND	[0.274]	ND	[0.258]	ND	[0.264]
Di-n-octyl phthalate	SW8270C	mg/kg	ND	[0.274]	ND	[0.258]	ND	[0.264]
Dibenzo(a,h)anthracene	SW8270C	mg/kg	ND	[0.274]	ND	[0.258]	ND	[0.264]
Dibenzofuran	SW8270C	mg/kg	ND	[0.274]	ND	[0.258]	ND	[0.264]
Diethyl Phthalate	SW8270C	mg/kg	ND	[0.274]	ND	[0.258]	ND	[0.264]
Dimethyl phthalate	SW8270C	mg/kg	ND	[0.274]	ND	[0.258]	ND	[0.264]
Fluoranthene	SW8270C	mg/kg	ND	[0.274]	ND	[0.258]	ND	[0.264]
Fluorene	SW8270C	mg/kg	ND	[0.274]	ND	[0.258]	ND	[0.264]
Hexachlorobenzene	SW8270C	mg/kg	ND	[0.274]	ND	[0.258]	ND	[0.264]
Hexachlorobutadiene	SW8270C	mg/kg	ND	[0.274]	ND	[0.258]	ND	[0.264]
Hexachlorocyclopentadiene	SW8270C	mg/kg	ND	[1.1]	ND	[1.03]	ND	[1.06]
Hexachloroethane	SW8270C	mg/kg	ND	[0.274]	ND	[0.258]	ND	[0.264]
Indeno(1,2,3-cd)pyrene	SW8270C	mg/kg	ND	[0.274]	ND	[0.258]	ND	[0.264]
Isophorone	SW8270C	mg/kg	ND	[0.274]	ND	[0.258]	ND	[0.264]
Naphthalene	SW8270C	mg/kg	ND	[0.274]	ND	[0.258]	ND	[0.264]
Nitrobenzene	SW8270C	mg/kg	ND	[0.274]	ND	[0.258]	ND	[0.264]
Pentachlorophenol	SW8270C	mg/kg	ND	[1.1]	ND	[1.03]	ND	[1.06]
Phenanthrene	SW8270C	mg/kg	ND	[0.274]	0.0972	[0.258] J	ND	[0.264]
Phenol	SW8270C	mg/kg	ND	[0.274]	ND	[0.258]	ND	[0.264]
Pyrene	SW8270C	mg/kg	ND	[0.274]	ND	[0.258]	ND	[0.264]
bis(2-Chloroisopropyl)ether	SW8270C	mg/kg	ND	[0.274]	ND	[0.258]	ND	[0.264]
bis-(2-Chloroethyl)ether	SW8270C	mg/kg	ND	[0.274]	ND	[0.258]	ND	[0.264]
bis-(2-chloroethoxy)methane	SW8270C	mg/kg	ND	[0.274]	ND	[0.258]	ND	[0.264]

SGS Environmental Services, Inc Data
SVOC Soils

Taku Gardens Housing Project								
Fall 2005								
		Location						
		Sample ID	05FTW-TGHP-10-BH10-SO		05FTW-TGHP-12-BH04-SO		05FTW-TGHP-12-BH10-SO	
		Collection Date	7/28/2005		7/27/2005		7/28/2005	
		Laboratory	SGSA		SGSA		SGSA	
		Lab Sample ID	1054564023		1054564009		1054564024	
		QC Type	CS		CS		CS	
bis-(2-ethylhexyl)phthalate	SW8270C	mg/kg	ND	[0.274]	ND	[0.258]	ND	[0.264]
n-Nitrosodi-n-propylamine	SW8270C	mg/kg	ND	[0.274]	ND	[0.258]	ND	[0.264]
n-Nitrosodimethylamine	SW8270C	mg/kg	ND	[0.274]	ND	[0.258]	ND	[0.264]
n-Nitrosodiphenylamine	SW8270C	mg/kg	ND	[0.274]	ND	[0.258]	ND	[0.264]

SGS Environmental Services, Inc Data
SVOC Soils

Taku Gardens Housing Project								
Fall 2005								
		Location						
		Sample ID	05FTW-TGHP-8-BH01-SO		05FTW-TGHP-8-BH02-SO		05FTW-TGHP-8-BH03-SO	
		Collection Date	7/27/2005		7/27/2005		7/27/2005	
		Laboratory	SGSA		SGSA		SGSA	
		Lab Sample ID	1054564001		1054564003		1054564005	
		QC Type	CS		CS		CS	
Analyte	**Method**	**Units**						
1,2,4-Trichlorobenzene	SW8270C	mg/kg	ND	[0.256]	ND	[0.268]	ND	[0.265]
1,2-Dichlorobenzene	SW8270C	mg/Kg	ND	[0.256]	ND	[0.268]	ND	[0.265]
1,3-Dichlorobenzene	SW8270C	mg/kg	ND	[0.256]	ND	[0.268]	ND	[0.265]
1,4-Dichlorobenzene	SW8270C	mg/kg	ND	[0.256]	ND	[0.268]	ND	[0.265]
2,4,5-Trichlorophenol	SW8270C	mg/kg	ND	[0.256]	ND	[0.268]	ND	[0.265]
2,4,6-Trichlorophenol	SW8270C	mg/kg	ND	[0.256]	ND	[0.268]	ND	[0.265]
2,4-Dichlorophenol	SW8270C	mg/kg	ND	[0.256]	ND	[0.268]	ND	[0.265]
2,4-Dimethylphenol	SW8270C	mg/kg	ND	[0.256]	ND	[0.268]	ND	[0.265]
2,4-Dinitrophenol	SW8270C	mg/kg	ND	[2.05]	ND	[2.15]	ND	[2.12]
2,4-Dinitrotoluene	SW8270C	mg/kg	ND	[0.256]	ND	[0.268]	ND	[0.265]
2,6-Dinitrotoluene	SW8270C	mg/kg	ND	[0.256]	ND	[0.268]	ND	[0.265]
2-Chloronaphthalene	SW8270C	mg/kg	ND	[0.256]	ND	[0.268]	ND	[0.265]
2-Chlorophenol	SW8270C	mg/kg	ND	[0.256]	ND	[0.268]	ND	[0.265]
2-Methyl-4,6-dinitrophenol	SW8270C	mg/kg	ND	[2.05]	ND	[2.15]	ND	[2.12]
2-Methylnaphthalene	SW8270C	mg/kg	ND	[0.256]	ND	[0.268]	ND	[0.265]
2-Methylphenol (o-Cresol)	SW8270C	mg/kg	ND	[0.256]	ND	[0.268]	ND	[0.265]
2-Nitroaniline	SW8270C	mg/kg	ND	[0.256]	ND	[0.268]	ND	[0.265]
2-Nitrophenol	SW8270C	mg/kg	ND	[0.256]	ND	[0.268]	ND	[0.265]
3,3'-Dichlorobenzidine	SW8270C	mg/kg	ND	[0.256]	ND	[0.268]	ND	[0.265]
3-Methylphenol/4-Methylphenol Coelution	SW8270C	mg/kg	ND	[0.307]	ND	[0.322]	ND	[0.318]
3-Nitroaniline	SW8270C	mg/kg	ND	[0.256]	ND	[0.268]	ND	[0.265]
4-Bromophenyl phenyl ether	SW8270C	mg/kg	ND	[0.256]	ND	[0.268]	ND	[0.265]
4-Chloro-3-methylphenol	SW8270C	mg/kg	ND	[0.256]	ND	[0.268]	ND	[0.265]
4-Chloroaniline	SW8270C	mg/kg	ND	[0.256]	ND	[0.268]	ND	[0.265]
4-Chlorophenyl phenyl ether	SW8270C	mg/kg	ND	[0.256]	ND	[0.268]	ND	[0.265]
4-Nitroaniline	SW8270C	mg/kg	ND	[0.512]	ND	[0.536]	ND	[0.53]
4-Nitrophenol	SW8270C	mg/kg	ND	[1.02]	ND	[1.07]	ND	[1.06]
Acenaphthene	SW8270C	mg/kg	ND	[0.256]	ND	[0.268]	ND	[0.265]
Acenaphthylene	SW8270C	mg/kg	ND	[0.256]	ND	[0.268]	ND	[0.265]
Aniline	SW8270C	mg/kg	ND	[0.256]	ND	[0.268]	ND	[0.265]
Anthracene	SW8270C	mg/kg	ND	[0.256]	ND	[0.268]	ND	[0.265]

SGS Environmental Services, Inc Data
SVOC Soils

Taku Gardens Housing Project								
Fall 2005								
		Location						
		Sample ID	05FTW-TGHP-8-BH01-SO		05FTW-TGHP-8-BH02-SO		05FTW-TGHP-8-BH03-SO	
		Collection Date	7/27/2005		7/27/2005		7/27/2005	
		Laboratory	SGSA		SGSA		SGSA	
		Lab Sample ID	1054564001		1054564003		1054564005	
		QC Type	CS		CS		CS	
Azobenzene	SW8270C	mg/kg	ND	[0.256]	ND	[0.268]	ND	[0.265]
Benzo(a)anthracene	SW8270C	mg/kg	ND	[0.256]	ND	[0.268]	ND	[0.265]
Benzo(a)pyrene	SW8270C	mg/kg	ND	[0.256]	ND	[0.268]	ND	[0.265]
Benzo(b)fluoranthene	SW8270C	mg/kg	ND	[0.256]	ND	[0.268]	ND	[0.265]
Benzo(g,h,i)perylene	SW8270C	mg/kg	ND	[0.256]	ND	[0.268]	ND	[0.265]
Benzo(k)fluoranthene	SW8270C	mg/kg	ND	[0.256]	ND	[0.268]	ND	[0.265]
Benzoic ad	SW8270C	mg/kg	ND	[1.02]	ND	[1.07]	ND	[1.06]
Benzyl alcohol	SW8270C	mg/kg	ND	[0.256]	ND	[0.268]	ND	[0.265]
Benzyl butyl phthalate	SW8270C	mg/kg	ND	[0.256]	ND	[0.268]	ND	[0.265]
Chrysene	SW8270C	mg/kg	ND	[0.256]	ND	[0.268]	ND	[0.265]
Di-n-butyl phthalate	SW8270C	mg/kg	ND	[0.256]	ND	[0.268]	ND	[0.265]
Di-n-octyl phthalate	SW8270C	mg/kg	ND	[0.256]	ND	[0.268]	ND	[0.265]
Dibenzo(a,h)anthracene	SW8270C	mg/kg	ND	[0.256]	ND	[0.268]	ND	[0.265]
Dibenzofuran	SW8270C	mg/kg	ND	[0.256]	ND	[0.268]	ND	[0.265]
Diethyl Phthalate	SW8270C	mg/kg	ND	[0.256]	ND	[0.268]	ND	[0.265]
Dimethyl phthalate	SW8270C	mg/kg	ND	[0.256]	ND	[0.268]	ND	[0.265]
Fluoranthene	SW8270C	mg/kg	ND	[0.256]	ND	[0.268]	ND	[0.265]
Fluorene	SW8270C	mg/kg	ND	[0.256]	ND	[0.268]	ND	[0.265]
Hexachlorobenzene	SW8270C	mg/kg	ND	[0.256]	ND	[0.268]	ND	[0.265]
Hexachlorobutadiene	SW8270C	mg/kg	ND	[0.256]	ND	[0.268]	ND	[0.265]
Hexachlorocyclopentadiene	SW8270C	mg/kg	ND	[1.02]	ND	[1.07]	ND	[1.06]
Hexachloroethane	SW8270C	mg/kg	ND	[0.256]	ND	[0.268]	ND	[0.265]
Indeno(1,2,3-cd)pyrene	SW8270C	mg/kg	ND	[0.256]	ND	[0.268]	ND	[0.265]
Isophorone	SW8270C	mg/kg	ND	[0.256]	ND	[0.268]	ND	[0.265]
Naphthalene	SW8270C	mg/kg	ND	[0.256]	ND	[0.268]	ND	[0.265]
Nitrobenzene	SW8270C	mg/kg	ND	[0.256]	ND	[0.268]	ND	[0.265]
Pentachlorophenol	SW8270C	mg/kg	ND	[1.02]	ND	[1.07]	ND	[1.06]
Phenanthrene	SW8270C	mg/kg	ND	[0.256]	ND	[0.268]	ND	[0.265]
Phenol	SW8270C	mg/kg	ND	[0.256]	ND	[0.268]	ND	[0.265]
Pyrene	SW8270C	mg/kg	ND	[0.256]	ND	[0.268]	ND	[0.265]
bis(2-Chloroisopropyl)ether	SW8270C	mg/kg	ND	[0.256]	ND	[0.268]	ND	[0.265]
bis-(2-Chloroethyl)ether	SW8270C	mg/kg	ND	[0.256]	ND	[0.268]	ND	[0.265]
bis-(2-chloroethoxy)methane	SW8270C	mg/kg	ND	[0.256]	ND	[0.268]	ND	[0.265]

SGS Environmental Services, Inc Data
SVOC Soils

Taku Gardens Housing Project								
Fall 2005								
		Location						
		Sample ID	05FTW-TGHP-8-BH01-SO		05FTW-TGHP-8-BH02-SO		05FTW-TGHP-8-BH03-SO	
		Collection Date	7/27/2005		7/27/2005		7/27/2005	
		Laboratory	SGSA		SGSA		SGSA	
		Lab Sample ID	1054564001		1054564003		1054564005	
		QC Type	CS		CS		CS	
bis-(2-ethylhexyl)phthalate	SW8270C	mg/kg	ND	[0.256]	ND	[0.268]	ND	[0.265]
n-Nitrosodi-n-propylamine	SW8270C	mg/kg	ND	[0.256]	ND	[0.268]	ND	[0.265]
n-Nitrosodimethylamine	SW8270C	mg/kg	ND	[0.256]	ND	[0.268]	ND	[0.265]
n-Nitrosodiphenylamine	SW8270C	mg/kg	ND	[0.256]	ND	[0.268]	ND	[0.265]

SGS Environmental Services, Inc Data
SVOC Soils

Taku Gardens Housing Project								
Fall 2005								
		Location						
		Sample ID	05FTW-TGHP-8-BH04-SO		05FTW-TGHP-8-BH05-SO		05FTW-TGHP-8-BH06-SO	
		Collection Date	7/27/2005		7/28/2005		7/28/2005	
		Laboratory	SGSA		SGSA		SGSA	
		Lab Sample ID	1054564007		1054564010		1054564012	
		QC Type	CS		CS		CS	
Analyte	**Method**	**Units**						
1,2,4-Trichlorobenzene	SW8270C	mg/kg	ND	[0.253]	ND	[2.61]	ND	[2.58]
1,2-Dichlorobenzene	SW8270C	mg/Kg	ND	[0.253]	ND	[2.61]	ND	[2.58]
1,3-Dichlorobenzene	SW8270C	mg/kg	ND	[0.253]	ND	[2.61]	ND	[2.58]
1,4-Dichlorobenzene	SW8270C	mg/kg	ND	[0.253]	ND	[2.61]	ND	[2.58]
2,4,5-Trichlorophenol	SW8270C	mg/kg	ND	[0.253]	ND	[2.61]	ND	[2.58]
2,4,6-Trichlorophenol	SW8270C	mg/kg	ND	[0.253]	ND	[2.61]	ND	[2.58]
2,4-Dichlorophenol	SW8270C	mg/kg	ND	[0.253]	ND	[2.61]	ND	[2.58]
2,4-Dimethylphenol	SW8270C	mg/kg	ND	[0.253]	ND	[2.61]	ND	[2.58]
2,4-Dinitrophenol	SW8270C	mg/kg	ND	[2.02]	ND	[20.9]	ND	[20.6]
2,4-Dinitrotoluene	SW8270C	mg/kg	ND	[0.253]	ND	[2.61]	ND	[2.58]
2,6-Dinitrotoluene	SW8270C	mg/kg	ND	[0.253]	ND	[2.61]	ND	[2.58]
2-Chloronaphthalene	SW8270C	mg/kg	ND	[0.253]	ND	[2.61]	ND	[2.58]
2-Chlorophenol	SW8270C	mg/kg	ND	[0.253]	ND	[2.61]	ND	[2.58]
2-Methyl-4,6-dinitrophenol	SW8270C	mg/kg	ND	[2.02]	ND	[20.9]	ND	[20.6]
2-Methylnaphthalene	SW8270C	mg/kg	ND	[0.253]	ND	[2.61]	ND	[2.58]
2-Methylphenol (o-Cresol)	SW8270C	mg/kg	ND	[0.253]	ND	[2.61]	ND	[2.58]
2-Nitroaniline	SW8270C	mg/kg	ND	[0.253]	ND	[2.61]	ND	[2.58]
2-Nitrophenol	SW8270C	mg/kg	ND	[0.253]	ND	[2.61]	ND	[2.58]
3,3'-Dichlorobenzidine	SW8270C	mg/kg	ND	[0.253]	ND	[2.61]	ND	[2.58]
3-Methylphenol/4-Methylphenol Coelution	SW8270C	mg/kg	ND	[0.303]	ND	[3.13]	ND	[3.1]
3-Nitroaniline	SW8270C	mg/kg	ND	[0.253]	ND	[2.61]	ND	[2.58]
4-Bromophenyl phenyl ether	SW8270C	mg/kg	ND	[0.253]	ND	[2.61]	ND	[2.58]
4-Chloro-3-methylphenol	SW8270C	mg/kg	ND	[0.253]	ND	[2.61]	ND	[2.58]
4-Chloroaniline	SW8270C	mg/kg	ND	[0.253]	ND	[2.61]	ND	[2.58]
4-Chlorophenyl phenyl ether	SW8270C	mg/kg	ND	[0.253]	ND	[2.61]	ND	[2.58]
4-Nitroaniline	SW8270C	mg/kg	ND	[0.506]	ND	[5.21]	ND	[5.16]
4-Nitrophenol	SW8270C	mg/kg	ND	[1.01]	ND	[10.4]	ND	[10.3]
Acenaphthene	SW8270C	mg/kg	ND	[0.253]	ND	[2.61]	ND	[2.58]
Acenaphthylene	SW8270C	mg/kg	ND	[0.253]	ND	[2.61]	ND	[2.58]
Aniline	SW8270C	mg/kg	ND	[0.253]	ND	[2.61]	ND	[2.58]
Anthracene	SW8270C	mg/kg	ND	[0.253]	ND	[2.61]	ND	[2.58]

SGS Environmental Services, Inc Data
SVOC Soils

Taku Gardens Housing Project								
Fall 2005								
		Location						
		Sample ID	05FTW-TGHP-8-BH04-SO		05FTW-TGHP-8-BH05-SO		05FTW-TGHP-8-BH06-SO	
		Collection Date	7/27/2005		7/28/2005		7/28/2005	
		Laboratory	SGSA		SGSA		SGSA	
		Lab Sample ID	1054564007		1054564010		1054564012	
		QC Type	CS		CS		CS	
Azobenzene	SW8270C	mg/kg	ND	[0.253]	ND	[2.61]	ND	[2.58]
Benzo(a)anthracene	SW8270C	mg/kg	ND	[0.253]	ND	[2.61]	ND	[2.58]
Benzo(a)pyrene	SW8270C	mg/kg	ND	[0.253]	ND	[2.61]	ND	[2.58]
Benzo(b)fluoranthene	SW8270C	mg/kg	ND	[0.253]	ND	[2.61]	ND	[2.58]
Benzo(g,h,i)perylene	SW8270C	mg/kg	ND	[0.253]	ND	[2.61]	ND	[2.58]
Benzo(k)fluoranthene	SW8270C	mg/kg	ND	[0.253]	ND	[2.61]	ND	[2.58]
Benzoic ad	SW8270C	mg/kg	ND	[1.01]	ND	[10.4]	ND	[10.3]
Benzyl alcohol	SW8270C	mg/kg	ND	[0.253]	ND	[2.61]	ND	[2.58]
Benzyl butyl phthalate	SW8270C	mg/kg	ND	[0.253]	ND	[2.61]	ND	[2.58]
Chrysene	SW8270C	mg/kg	ND	[0.253]	ND	[2.61]	ND	[2.58]
Di-n-butyl phthalate	SW8270C	mg/kg	ND	[0.253]	ND	[2.61]	ND	[2.58]
Di-n-octyl phthalate	SW8270C	mg/kg	ND	[0.253]	ND	[2.61]	ND	[2.58]
Dibenzo(a,h)anthracene	SW8270C	mg/kg	ND	[0.253]	ND	[2.61]	ND	[2.58]
Dibenzofuran	SW8270C	mg/kg	ND	[0.253]	ND	[2.61]	ND	[2.58]
Diethyl Phthalate	SW8270C	mg/kg	ND	[0.253]	ND	[2.61]	ND	[2.58]
Dimethyl phthalate	SW8270C	mg/kg	ND	[0.253]	ND	[2.61]	ND	[2.58]
Fluoranthene	SW8270C	mg/kg	ND	[0.253]	ND	[2.61]	ND	[2.58]
Fluorene	SW8270C	mg/kg	ND	[0.253]	ND	[2.61]	ND	[2.58]
Hexachlorobenzene	SW8270C	mg/kg	ND	[0.253]	ND	[2.61]	ND	[2.58]
Hexachlorobutadiene	SW8270C	mg/kg	ND	[0.253]	ND	[2.61]	ND	[2.58]
Hexachlorocyclopentadiene	SW8270C	mg/kg	ND	[1.01]	ND	[10.4]	ND	[10.3]
Hexachloroethane	SW8270C	mg/kg	ND	[0.253]	ND	[2.61]	ND	[2.58]
Indeno(1,2,3-cd)pyrene	SW8270C	mg/kg	ND	[0.253]	ND	[2.61]	ND	[2.58]
Isophorone	SW8270C	mg/kg	ND	[0.253]	ND	[2.61]	ND	[2.58]
Naphthalene	SW8270C	mg/kg	ND	[0.253]	ND	[2.61]	ND	[2.58]
Nitrobenzene	SW8270C	mg/kg	ND	[0.253]	ND	[2.61]	ND	[2.58]
Pentachlorophenol	SW8270C	mg/kg	ND	[1.01]	ND	[10.4]	ND	[10.3]
Phenanthrene	SW8270C	mg/kg	ND	[0.253]	ND	[2.61]	ND	[2.58]
Phenol	SW8270C	mg/kg	ND	[0.253]	ND	[2.61]	ND	[2.58]
Pyrene	SW8270C	mg/kg	ND	[0.253]	ND	[2.61]	ND	[2.58]
bis(2-Chloroisopropyl)ether	SW8270C	mg/kg	ND	[0.253]	ND	[2.61]	ND	[2.58]
bis-(2-Chloroethyl)ether	SW8270C	mg/kg	ND	[0.253]	ND	[2.61]	ND	[2.58]
bis-(2-chloroethoxy)methane	SW8270C	mg/kg	ND	[0.253]	ND	[2.61]	ND	[2.58]

SGS Environmental Services, Inc Data
SVOC Soils

Taku Gardens Housing Project								
Fall 2005								
		Location						
		Sample ID	05FTW-TGHP-8-BH04-SO		05FTW-TGHP-8-BH05-SO		05FTW-TGHP-8-BH06-SO	
		Collection Date	7/27/2005		7/28/2005		7/28/2005	
		Laboratory	SGSA		SGSA		SGSA	
		Lab Sample ID	1054564007		1054564010		1054564012	
		QC Type	CS		CS		CS	
bis-(2-ethylhexyl)phthalate	SW8270C	mg/kg	ND	[0.253]	ND	[2.61]	ND	[2.58]
n-Nitrosodi-n-propylamine	SW8270C	mg/kg	ND	[0.253]	ND	[2.61]	ND	[2.58]
n-Nitrosodimethylamine	SW8270C	mg/kg	ND	[0.253]	ND	[2.61]	ND	[2.58]
n-Nitrosodiphenylamine	SW8270C	mg/kg	ND	[0.253]	ND	[2.61]	ND	[2.58]

SGS Environmental Services, Inc Data
SVOC Soils

Taku Gardens Housing Project								
Fall 2005								
		Location						
		Sample ID	05FTW-TGHP-8-BH07-SO		05FTW-TGHP-8-BH08-SO		05FTW-TGHP-8-BH09-SO	
		Collection Date	7/28/2005		7/28/2005		7/28/2005	
		Laboratory	SGSA		SGSA		SGSA	
		Lab Sample ID	1054564014		1054564018		1054564020	
		QC Type	CS		CS		CS	
Analyte	**Method**	**Units**						
1,2,4-Trichlorobenzene	SW8270C	mg/kg	ND	[0.258]	ND	[2.52]	ND	[2.61]
1,2-Dichlorobenzene	SW8270C	mg/Kg	ND	[0.258]	ND	[2.52]	ND	[2.61]
1,3-Dichlorobenzene	SW8270C	mg/kg	ND	[0.258]	ND	[2.52]	ND	[2.61]
1,4-Dichlorobenzene	SW8270C	mg/kg	ND	[0.258]	ND	[2.52]	ND	[2.61]
2,4,5-Trichlorophenol	SW8270C	mg/kg	ND	[0.258]	ND	[2.52]	ND	[2.61]
2,4,6-Trichlorophenol	SW8270C	mg/kg	ND	[0.258]	ND	[2.52]	ND	[2.61]
2,4-Dichlorophenol	SW8270C	mg/kg	ND	[0.258]	ND	[2.52]	ND	[2.61]
2,4-Dimethylphenol	SW8270C	mg/kg	ND	[0.258]	ND	[2.52]	ND	[2.61]
2,4-Dinitrophenol	SW8270C	mg/kg	ND	[2.06]	ND	[20.2]	ND	[20.9]
2,4-Dinitrotoluene	SW8270C	mg/kg	ND	[0.258]	ND	[2.52]	ND	[2.61]
2,6-Dinitrotoluene	SW8270C	mg/kg	ND	[0.258]	ND	[2.52]	ND	[2.61]
2-Chloronaphthalene	SW8270C	mg/kg	ND	[0.258]	ND	[2.52]	ND	[2.61]
2-Chlorophenol	SW8270C	mg/kg	ND	[0.258]	ND	[2.52]	ND	[2.61]
2-Methyl-4,6-dinitrophenol	SW8270C	mg/kg	ND	[2.06]	ND	[20.2]	ND	[20.9]
2-Methylnaphthalene	SW8270C	mg/kg	ND	[0.258]	ND	[2.52]	ND	[2.61]
2-Methylphenol (o-Cresol)	SW8270C	mg/kg	ND	[0.258]	ND	[2.52]	ND	[2.61]
2-Nitroaniline	SW8270C	mg/kg	ND	[0.258]	ND	[2.52]	ND	[2.61]
2-Nitrophenol	SW8270C	mg/kg	ND	[0.258]	ND	[2.52]	ND	[2.61]
3,3'-Dichlorobenzidine	SW8270C	mg/kg	ND	[0.258]	ND	[2.52]	ND	[2.61]
3-Methylphenol/4-Methylphenol Coelution	SW8270C	mg/kg	ND	[0.309]	ND	[3.03]	ND	[3.13]
3-Nitroaniline	SW8270C	mg/kg	ND	[0.258]	ND	[2.52]	ND	[2.61]
4-Bromophenyl phenyl ether	SW8270C	mg/kg	ND	[0.258]	ND	[2.52]	ND	[2.61]
4-Chloro-3-methylphenol	SW8270C	mg/kg	ND	[0.258]	ND	[2.52]	ND	[2.61]
4-Chloroaniline	SW8270C	mg/kg	ND	[0.258]	ND	[2.52]	ND	[2.61]
4-Chlorophenyl phenyl ether	SW8270C	mg/kg	ND	[0.258]	ND	[2.52]	ND	[2.61]
4-Nitroaniline	SW8270C	mg/kg	ND	[0.516]	ND	[5.05]	ND	[5.22]
4-Nitrophenol	SW8270C	mg/kg	ND	[1.03]	ND	[10.1]	ND	[10.4]
Acenaphthene	SW8270C	mg/kg	ND	[0.258]	ND	[2.52]	ND	[2.61]
Acenaphthylene	SW8270C	mg/kg	ND	[0.258]	ND	[2.52]	ND	[2.61]
Aniline	SW8270C	mg/kg	ND	[0.258]	ND	[2.52]	ND	[2.61]
Anthracene	SW8270C	mg/kg	ND	[0.258]	ND	[2.52]	ND	[2.61]

SGS Environmental Services, Inc Data
SVOC Soils

Taku Gardens Housing Project								
Fall 2005								
		Location						
		Sample ID	05FTW-TGHP-8-BH07-SO		05FTW-TGHP-8-BH08-SO		05FTW-TGHP-8-BH09-SO	
		Collection Date	7/28/2005		7/28/2005		7/28/2005	
		Laboratory	SGSA		SGSA		SGSA	
		Lab Sample ID	1054564014		1054564018		1054564020	
		QC Type	CS		CS		CS	
Azobenzene	SW8270C	mg/kg	ND	[0.258]	ND	[2.52]	ND	[2.61]
Benzo(a)anthracene	SW8270C	mg/kg	ND	[0.258]	ND	[2.52]	ND	[2.61]
Benzo(a)pyrene	SW8270C	mg/kg	ND	[0.258]	ND	[2.52]	ND	[2.61]
Benzo(b)fluoranthene	SW8270C	mg/kg	ND	[0.258]	ND	[2.52]	ND	[2.61]
Benzo(g,h,i)perylene	SW8270C	mg/kg	ND	[0.258]	ND	[2.52]	ND	[2.61]
Benzo(k)fluoranthene	SW8270C	mg/kg	ND	[0.258]	ND	[2.52]	ND	[2.61]
Benzoic ad	SW8270C	mg/kg	ND	[1.03]	ND	[10.1]	ND	[10.4]
Benzyl alcohol	SW8270C	mg/kg	ND	[0.258]	ND	[2.52]	ND	[2.61]
Benzyl butyl phthalate	SW8270C	mg/kg	ND	[0.258]	ND	[2.52]	ND	[2.61]
Chrysene	SW8270C	mg/kg	ND	[0.258]	ND	[2.52]	ND	[2.61]
Di-n-butyl phthalate	SW8270C	mg/kg	ND	[0.258]	ND	[2.52]	ND	[2.61]
Di-n-octyl phthalate	SW8270C	mg/kg	ND	[0.258]	ND	[2.52]	ND	[2.61]
Dibenzo(a,h)anthracene	SW8270C	mg/kg	ND	[0.258]	ND	[2.52]	ND	[2.61]
Dibenzofuran	SW8270C	mg/kg	ND	[0.258]	ND	[2.52]	ND	[2.61]
Diethyl Phthalate	SW8270C	mg/kg	ND	[0.258]	ND	[2.52]	ND	[2.61]
Dimethyl phthalate	SW8270C	mg/kg	ND	[0.258]	ND	[2.52]	ND	[2.61]
Fluoranthene	SW8270C	mg/kg	ND	[0.258]	ND	[2.52]	ND	[2.61]
Fluorene	SW8270C	mg/kg	ND	[0.258]	ND	[2.52]	ND	[2.61]
Hexachlorobenzene	SW8270C	mg/kg	ND	[0.258]	ND	[2.52]	ND	[2.61]
Hexachlorobutadiene	SW8270C	mg/kg	ND	[0.258]	ND	[2.52]	ND	[2.61]
Hexachlorocyclopentadiene	SW8270C	mg/kg	ND	[1.03]	ND	[10.1]	ND	[10.4]
Hexachloroethane	SW8270C	mg/kg	ND	[0.258]	ND	[2.52]	ND	[2.61]
Indeno(1,2,3-cd)pyrene	SW8270C	mg/kg	ND	[0.258]	ND	[2.52]	ND	[2.61]
Isophorone	SW8270C	mg/kg	ND	[0.258]	ND	[2.52]	ND	[2.61]
Naphthalene	SW8270C	mg/kg	ND	[0.258]	ND	[2.52]	ND	[2.61]
Nitrobenzene	SW8270C	mg/kg	ND	[0.258]	ND	[2.52]	ND	[2.61]
Pentachlorophenol	SW8270C	mg/kg	ND	[1.03]	ND	[10.1]	ND	[10.4]
Phenanthrene	SW8270C	mg/kg	ND	[0.258]	ND	[2.52]	ND	[2.61]
Phenol	SW8270C	mg/kg	ND	[0.258]	ND	[2.52]	ND	[2.61]
Pyrene	SW8270C	mg/kg	ND	[0.258]	ND	[2.52]	ND	[2.61]
bis(2-Chloroisopropyl)ether	SW8270C	mg/kg	ND	[0.258]	ND	[2.52]	ND	[2.61]
bis-(2-Chloroethyl)ether	SW8270C	mg/kg	ND	[0.258]	ND	[2.52]	ND	[2.61]
bis-(2-chloroethoxy)methane	SW8270C	mg/kg	ND	[0.258]	ND	[2.52]	ND	[2.61]

SGS Environmental Services, Inc Data
SVOC Soils

Taku Gardens Housing Project								
Fall 2005								
		Location						
		Sample ID	05FTW-TGHP-8-BH07-SO		05FTW-TGHP-8-BH08-SO		05FTW-TGHP-8-BH09-SO	
		Collection Date	7/28/2005		7/28/2005		7/28/2005	
		Laboratory	SGSA		SGSA		SGSA	
		Lab Sample ID	1054564014		1054564018		1054564020	
		QC Type	CS		CS		CS	
bis-(2-ethylhexyl)phthalate	SW8270C	mg/kg	ND	[0.258]	ND	[2.52]	ND	[2.61]
n-Nitrosodi-n-propylamine	SW8270C	mg/kg	ND	[0.258]	ND	[2.52]	ND	[2.61]
n-Nitrosodimethylamine	SW8270C	mg/kg	ND	[0.258]	ND	[2.52]	ND	[2.61]
n-Nitrosodiphenylamine	SW8270C	mg/kg	ND	[0.258]	ND	[2.52]	ND	[2.61]

SGS Environmental Services, Inc Data
SVOC Soils

Taku Gardens Housing Project				
Fall 2005				
		Location		
		Sample ID	05FTW-TGHP-8-BH10-SO	
		Collection Date	7/28/2005	
		Laboratory	SGSA	
		Lab Sample ID	1054564022	
		QC Type	CS	
Analyte	**Method**	**Units**		
1,2,4-Trichlorobenzene	SW8270C	mg/kg	ND	[0.247]
1,2-Dichlorobenzene	SW8270C	mg/Kg	ND	[0.247]
1,3-Dichlorobenzene	SW8270C	mg/kg	ND	[0.247]
1,4-Dichlorobenzene	SW8270C	mg/kg	ND	[0.247]
2,4,5-Trichlorophenol	SW8270C	mg/kg	ND	[0.247]
2,4,6-Trichlorophenol	SW8270C	mg/kg	ND	[0.247]
2,4-Dichlorophenol	SW8270C	mg/kg	ND	[0.247]
2,4-Dimethylphenol	SW8270C	mg/kg	ND	[0.247]
2,4-Dinitrophenol	SW8270C	mg/kg	ND	[1.98]
2,4-Dinitrotoluene	SW8270C	mg/kg	ND	[0.247]
2,6-Dinitrotoluene	SW8270C	mg/kg	ND	[0.247]
2-Chloronaphthalene	SW8270C	mg/kg	ND	[0.247]
2-Chlorophenol	SW8270C	mg/kg	ND	[0.247]
2-Methyl-4,6-dinitrophenol	SW8270C	mg/kg	ND	[1.98]
2-Methylnaphthalene	SW8270C	mg/kg	ND	[0.247]
2-Methylphenol (o-Cresol)	SW8270C	mg/kg	ND	[0.247]
2-Nitroaniline	SW8270C	mg/kg	ND	[0.247]
2-Nitrophenol	SW8270C	mg/kg	ND	[0.247]
3,3'-Dichlorobenzidine	SW8270C	mg/kg	ND	[0.247]
3-Methylphenol/4-Methylphenol Coelution	SW8270C	mg/kg	ND	[0.297]
3-Nitroaniline	SW8270C	mg/kg	ND	[0.247]
4-Bromophenyl phenyl ether	SW8270C	mg/kg	ND	[0.247]
4-Chloro-3-methylphenol	SW8270C	mg/kg	ND	[0.247]
4-Chloroaniline	SW8270C	mg/kg	ND	[0.247]
4-Chlorophenyl phenyl ether	SW8270C	mg/kg	ND	[0.247]
4-Nitroaniline	SW8270C	mg/kg	ND	[0.495]
4-Nitrophenol	SW8270C	mg/kg	ND	[0.989]
Acenaphthene	SW8270C	mg/kg	ND	[0.247]
Acenaphthylene	SW8270C	mg/kg	ND	[0.247]
Aniline	SW8270C	mg/kg	ND	[0.247]
Anthracene	SW8270C	mg/kg	ND	[0.247]

SGS Environmental Services, Inc Data
SVOC Soils

Taku Gardens Housing Project				
Fall 2005				
		Location		
		Sample ID	05FTW-TGHP-8-BH10-SO	
		Collection Date	7/28/2005	
		Laboratory	SGSA	
		Lab Sample ID	1054564022	
		QC Type	CS	
Azobenzene	SW8270C	mg/kg	ND	[0.247]
Benzo(a)anthracene	SW8270C	mg/kg	ND	[0.247]
Benzo(a)pyrene	SW8270C	mg/kg	ND	[0.247]
Benzo(b)fluoranthene	SW8270C	mg/kg	ND	[0.247]
Benzo(g,h,i)perylene	SW8270C	mg/kg	ND	[0.247]
Benzo(k)fluoranthene	SW8270C	mg/kg	ND	[0.247]
Benzoic ad	SW8270C	mg/kg	ND	[0.989]
Benzyl alcohol	SW8270C	mg/kg	ND	[0.247]
Benzyl butyl phthalate	SW8270C	mg/kg	ND	[0.247]
Chrysene	SW8270C	mg/kg	ND	[0.247]
Di-n-butyl phthalate	SW8270C	mg/kg	ND	[0.247]
Di-n-octyl phthalate	SW8270C	mg/kg	ND	[0.247]
Dibenzo(a,h)anthracene	SW8270C	mg/kg	ND	[0.247]
Dibenzofuran	SW8270C	mg/kg	ND	[0.247]
Diethyl Phthalate	SW8270C	mg/kg	ND	[0.247]
Dimethyl phthalate	SW8270C	mg/kg	ND	[0.247]
Fluoranthene	SW8270C	mg/kg	ND	[0.247]
Fluorene	SW8270C	mg/kg	ND	[0.247]
Hexachlorobenzene	SW8270C	mg/kg	ND	[0.247]
Hexachlorobutadiene	SW8270C	mg/kg	ND	[0.247]
Hexachlorocyclopentadiene	SW8270C	mg/kg	ND	[0.989]
Hexachloroethane	SW8270C	mg/kg	ND	[0.247]
Indeno(1,2,3-cd)pyrene	SW8270C	mg/kg	ND	[0.247]
Isophorone	SW8270C	mg/kg	ND	[0.247]
Naphthalene	SW8270C	mg/kg	ND	[0.247]
Nitrobenzene	SW8270C	mg/kg	ND	[0.247]
Pentachlorophenol	SW8270C	mg/kg	ND	[0.989]
Phenanthrene	SW8270C	mg/kg	ND	[0.247]
Phenol	SW8270C	mg/kg	ND	[0.247]
Pyrene	SW8270C	mg/kg	ND	[0.247]
bis(2-Chloroisopropyl)ether	SW8270C	mg/kg	ND	[0.247]
bis-(2-Chloroethyl)ether	SW8270C	mg/kg	ND	[0.247]
bis-(2-chloroethoxy)methane	SW8270C	mg/kg	ND	[0.247]

SGS Environmental Services, Inc Data
SVOC Soils

Taku Gardens Housing Project				
Fall 2005				
		Location		
		Sample ID	05FTW-TGHP-8-BH10-SO	
		Collection Date	7/28/2005	
		Laboratory	SGSA	
		Lab Sample ID	1054564022	
		QC Type	CS	
bis-(2-ethylhexyl)phthalate	SW8270C	mg/kg	ND	[0.247]
n-Nitrosodi-n-propylamine	SW8270C	mg/kg	ND	[0.247]
n-Nitrosodimethylamine	SW8270C	mg/kg	ND	[0.247]
n-Nitrosodiphenylamine	SW8270C	mg/kg	ND	[0.247]

SGS Environmental Services, Inc Data
VOC Soils

Taku Gardens Housing Project									
Fall 2005									
		Location							
		Sample ID	05FTW-MW-3-1 6-8-SO		05FTW-MW-3-2 10-12-SO		05FTW-TGHP-10-BH01-SO		05FTW-TGHP
		Collection Date	9/18/2005		9/18/2005		7/27/2005		7/27/
		Laboratory	SGSA		SGSA		SGSA		SG
		Lab Sample ID	1056192028		1056192027		1054564002		10545
		QC Type	CS		CS		CS		C
Analyte	**Method**	**Units**							
1,1,1,2-Tetrachloroethane	SW8260B	µg/kg	ND	[24.6]	ND	[25.5]	ND	[17.2]	ND
1,1,1-Trichloroethane	SW8260B	µg/kg	ND	[24.6]	ND	[25.5]	ND	[17.2]	ND
1,1,2,2-Tetrachloroethane	SW8260B	µg/kg	ND	[49.2]	ND	[51]	ND	[34.4]	ND
1,1,2-Trichloroethane	SW8260B	µg/kg	ND	[24.6]	ND	[25.5]	ND	[17.2]	ND
1,1-Dichloroethane	SW8260B	µg/kg	ND	[24.6]	ND	[25.5]	ND	[17.2]	ND
1,1-Dichloroethene	SW8260B	µg/kg	ND	[24.6]	ND	[25.5]	ND	[17.2]	ND
1,1-Dichloropropene	SW8260B	µg/kg	ND	[24.6]	ND	[25.5]	ND	[17.2]	ND
1,2,3-Trichlorobenzene	SW8260B	µg/kg	ND	[49.2]	ND	[51]	ND	[34.4]	ND
1,2,3-Trichloropropane	SW8260B	µg/kg	ND	[49.2]	ND	[51]	ND	[34.4]	ND
1,2,4-Trichlorobenzene	SW8260B	µg/kg	ND	[49.2]	ND	[51]	ND	[34.4]	ND
1,2,4-Trimethylbenzene	SW8260B	µg/kg	ND	[24.6]	ND	[25.5]	ND	[17.2]	ND
1,2-Dibromo-3-chloropropane	SW8260B	µg/kg	ND	[98.3]	ND	[102]	ND	[68.7] (UJ-C)	ND
1,2-Dibromoethane	SW8260B	µg/kg	ND	[24.6]	ND	[25.5]	ND	[17.2]	ND
1,2-Dichlorobenzene	SW8260B	µg/kg	ND	[24.6]	ND	[25.5]	ND	[17.2]	ND
1,2-Dichloroethane	SW8260B	µg/kg	ND	[24.6]	ND	[25.5]	ND	[17.2]	ND
1,2-Dichloropropane	SW8260B	µg/kg	ND	[24.6]	ND	[25.5]	ND	[17.2]	ND
1,3,5-Trimethylbenzene	SW8260B	µg/kg	ND	[24.6]	ND	[25.5]	ND	[17.2]	ND
1,3-Dichlorobenzene	SW8260B	µg/kg	ND	[24.6]	ND	[25.5]	ND	[17.2]	ND
1,3-Dichloropropane	SW8260B	µg/kg	ND	[24.6]	ND	[25.5]	ND	[17.2]	ND
1,4-Dichlorobenzene	SW8260B	µg/kg	ND	[24.6]	ND	[25.5]	ND	[17.2]	ND
2,2-Dichloropropane	SW8260B	µg/kg	ND	[24.6]	ND	[25.5]	ND	[17.2]	ND
2-Butanone	SW8260B	µg/kg	ND	[246]	ND	[255]	ND	[172]	ND
2-Chlorotoluene	SW8260B	µg/kg	ND	[24.6]	ND	[25.5]	ND	[17.2]	ND
2-Hexanone	SW8260B	µg/kg	ND	[246]	ND	[255]	ND	[172] (UJ-C)	ND
4-Chlorotoluene	SW8260B	µg/kg	ND	[24.6]	ND	[25.5]	ND	[17.2]	ND
4-Methyl-2-pentanone	SW8260B	µg/kg	ND	[246]	ND	[255]	ND	[172]	ND
Acetone	SW8260B	µg/kg	ND	[246]	ND	[255]	ND	[172]	ND
Benzene	SW8260B	µg/kg	ND	[12.8]	ND	[13.3]	ND	[8.93]	ND
Bromobenzene	SW8260B	µg/kg	ND	[24.6]	ND	[25.5]	ND	[17.2]	ND
Bromochloromethane	SW8260B	µg/kg	ND	[24.6]	ND	[25.5]	ND	[17.2]	ND
Bromodichloromethane	SW8260B	µg/kg	ND	[24.6]	ND	[25.5]	ND	[17.2]	ND

SGS Environmental Services, Inc Data
VOC Soils

Taku Gardens Housing Project									
Fall 2005									
		Location							
		Sample ID	05FTW-MW-3-1 6-8-SO		05FTW-MW-3-2 10-12-SO		05FTW-TGHP-10-BH01-SO		05FTW-TGHP
		Collection Date	9/18/2005		9/18/2005		7/27/2005		7/27/
		Laboratory	SGSA		SGSA		SGSA		SG
		Lab Sample ID	1056192028		1056192027		1054564002		10545
		QC Type	CS		CS		CS		C
Bromoform	SW8260B	µg/kg	ND	[24.6]	ND	[25.5]	ND	[17.2]	ND
Bromomethane	SW8260B	µg/kg	ND	[98.3]	ND	[102]	ND	[68.7]	ND
Carbon disulfide	SW8260B	µg/kg	ND	[98.3]	ND	[102]	ND	[68.7]	ND
Carbon tetrachloride	SW8260B	µg/kg	ND	[24.6]	ND	[25.5]	ND	[17.2]	ND
Chlorobenzene	SW8260B	µg/kg	ND	[24.6]	ND	[25.5]	ND	[17.2]	ND
Chloroethane	SW8260B	µg/kg	ND	[98.3]	ND	[102]	ND	[68.7]	ND
Chloroform	SW8260B	µg/kg	ND	[24.6]	ND	[25.5]	ND	[17.2]	ND
Chloromethane	SW8260B	µg/kg	ND	[24.6]	ND	[25.5]	ND	[17.2]	ND
Dibromochloromethane	SW8260B	µg/kg	ND	[24.6]	ND	[25.5]	ND	[17.2]	ND
Dibromomethane	SW8260B	µg/kg	ND	[24.6]	ND	[25.5]	ND	[17.2]	ND
Dichlorodifluoromethane	SW8260B	µg/kg	ND	[24.6]	ND	[25.5]	ND	[17.2]	ND
Ethylbenzene	SW8260B	µg/kg	ND	[24.6]	ND	[25.5]	ND	[17.2]	ND
Hexachlorobutadiene	SW8260B	µg/kg	ND	[49.2]	ND	[51]	ND	[34.4]	ND
Isopropylbenzene	SW8260B	µg/kg	ND	[24.6]	ND	[25.5]	ND	[17.2]	ND
MTBE	SW8260B	µg/kg	ND	[39.3]	ND	[40.8]	ND	[27.5]	ND
Methylene Chloride	SW8260B	µg/kg	ND	[98.3]	ND	[102]	ND	[68.7]	ND
Naphthalene	SW8260B	µg/kg	ND	[49.2]	ND	[51]	ND	[34.4]	ND
Styrene	SW8260B	µg/kg	ND	[24.6]	ND	[25.5]	ND	[17.2]	ND
Tetrachloroethene	SW8260B	µg/kg	ND	[24.6]	ND	[25.5]	ND	[17.2]	ND
Toluene	SW8260B	µg/kg	ND	[49.2]	ND	[51]	ND	[34.4]	ND
Trichloroethene	SW8260B	µg/kg	ND	[24.6]	ND	[25.5]	ND	[17.2]	ND
Trichlorofluoromethane	SW8260B	µg/kg	ND	[24.6]	ND	[25.5]	ND	[17.2]	ND
Vinyl Chloride	SW8260B	µg/kg	ND	[24.6]	ND	[25.5]	ND	[17.2]	ND
Xylene, Isomers m & p	SW8260B	µg/kg	ND	[49.2]	ND	[51]	ND	[34.4]	ND
s-1,2-Dichloroethene	SW8260B	µg/kg	ND	[24.6]	ND	[25.5]	ND	[17.2]	ND
s-1,3-Dichloropropene	SW8260B	µg/kg	ND	[24.6]	ND	[25.5]	ND	[17.2]	ND
n-Butylbenzene	SW8260B	µg/kg	ND	[24.6]	ND	[25.5]	ND	[17.2]	ND
n-Propylbenzene	SW8260B	µg/kg	ND	[24.6]	ND	[25.5]	ND	[17.2]	ND
o-Xylene	SW8260B	µg/kg	ND	[24.6]	ND	[25.5]	ND	[17.2]	ND
sec-Butylbenzene	SW8260B	µg/kg	ND	[24.6]	ND	[25.5]	ND	[17.2]	ND
tert-Butylbenzene	SW8260B	µg/kg	ND	[24.6]	ND	[25.5]	ND	[17.2]	ND
trans-1,2-Dichloroethene	SW8260B	µg/kg	ND	[24.6]	ND	[25.5]	ND	[17.2]	ND

SGS Environmental Services, Inc Data
VOC Soils

Taku Gardens Housing Project									
Fall 2005									
		Location							
		Sample ID	05FTW-MW-3-1 6-8-SO		05FTW-MW-3-2 10-12-SO		05FTW-TGHP-10-BH01-SO		05FTW-TGHP
		Collection Date	9/18/2005		9/18/2005		7/27/2005		7/27/
		Laboratory	SGSA		SGSA		SGSA		SG
		Lab Sample ID	1056192028		1056192027		1054564002		10545
		QC Type	CS		CS		CS		C
trans-1,3-Dichloropropene	SW8260B	µg/kg	ND	[24.6]	ND	[25.5]	ND	[17.2]	ND
2-Chloroethyl vinyl ether	SW8260B	µg/kg	ND	[98.3]	ND	[102]	ND	[68.7]	ND
4-Isopropyltoluene	SW8260B	µg/kg	ND	[24.6]	ND	[25.5]	ND	[17.2]	ND

SGS Environmental Services, Inc Data
VOC Soils

Taku Gardens Housing Project			
Fall 2005			
		Location	
		Sample ID	-10-BH02-SO
		Collection Date	2005
		Laboratory	SA
		Lab Sample ID	64004
		QC Type	S
Analyte	**Method**	**Units**	
1,1,1,2-Tetrachloroethane	SW8260B	µg/kg	[16.1]
1,1,1-Trichloroethane	SW8260B	µg/kg	[16.1]
1,1,2,2-Tetrachloroethane	SW8260B	µg/kg	[32.2]
1,1,2-Trichloroethane	SW8260B	µg/kg	[16.1]
1,1-Dichloroethane	SW8260B	µg/kg	[16.1]
1,1-Dichloroethene	SW8260B	µg/kg	[16.1]
1,1-Dichloropropene	SW8260B	µg/kg	[16.1]
1,2,3-Trichlorobenzene	SW8260B	µg/kg	[32.2]
1,2,3-Trichloropropane	SW8260B	µg/kg	[32.2]
1,2,4-Trichlorobenzene	SW8260B	µg/kg	[32.2]
1,2,4-Trimethylbenzene	SW8260B	µg/kg	[16.1]
1,2-Dibromo-3-chloropropane	SW8260B	µg/kg	[64.4] (UJ-C)
1,2-Dibromoethane	SW8260B	µg/kg	[16.1]
1,2-Dichlorobenzene	SW8260B	µg/kg	[16.1]
1,2-Dichloroethane	SW8260B	µg/kg	[16.1]
1,2-Dichloropropane	SW8260B	µg/kg	[16.1]
1,3,5-Trimethylbenzene	SW8260B	µg/kg	[16.1]
1,3-Dichlorobenzene	SW8260B	µg/kg	[16.1]
1,3-Dichloropropane	SW8260B	µg/kg	[16.1]
1,4-Dichlorobenzene	SW8260B	µg/kg	[16.1]
2,2-Dichloropropane	SW8260B	µg/kg	[16.1]
2-Butanone	SW8260B	µg/kg	[161]
2-Chlorotoluene	SW8260B	µg/kg	[16.1]
2-Hexanone	SW8260B	µg/kg	[161] (UJ-C)
4-Chlorotoluene	SW8260B	µg/kg	[16.1]
4-Methyl-2-pentanone	SW8260B	µg/kg	[161]
Acetone	SW8260B	µg/kg	[161]
Benzene	SW8260B	µg/kg	[8.37]
Bromobenzene	SW8260B	µg/kg	[16.1]
Bromochloromethane	SW8260B	µg/kg	[16.1]
Bromodichloromethane	SW8260B	µg/kg	[16.1]

SGS Environmental Services, Inc Data
VOC Soils

Taku Gardens Housing Project			
Fall 2005			
		Location	
		Sample ID	-10-BH02-SO
		Collection Date	2005
		Laboratory	SA
		Lab Sample ID	64004
		QC Type	S
Bromoform	SW8260B	µg/kg	[16.1]
Bromomethane	SW8260B	µg/kg	[64.4]
Carbon disulfide	SW8260B	µg/kg	[64.4]
Carbon tetrachloride	SW8260B	µg/kg	[16.1]
Chlorobenzene	SW8260B	µg/kg	[16.1]
Chloroethane	SW8260B	µg/kg	[64.4]
Chloroform	SW8260B	µg/kg	[16.1]
Chloromethane	SW8260B	µg/kg	[16.1]
Dibromochloromethane	SW8260B	µg/kg	[16.1]
Dibromomethane	SW8260B	µg/kg	[16.1]
Dichlorodifluoromethane	SW8260B	µg/kg	[16.1]
Ethylbenzene	SW8260B	µg/kg	[16.1]
Hexachlorobutadiene	SW8260B	µg/kg	[32.2]
Isopropylbenzene	SW8260B	µg/kg	[16.1]
MTBE	SW8260B	µg/kg	[25.7]
Methylene Chloride	SW8260B	µg/kg	[64.4]
Naphthalene	SW8260B	µg/kg	[32.2]
Styrene	SW8260B	µg/kg	[16.1]
Tetrachloroethene	SW8260B	µg/kg	[16.1]
Toluene	SW8260B	µg/kg	[32.2]
Trichloroethene	SW8260B	µg/kg	[16.1]
Trichlorofluoromethane	SW8260B	µg/kg	[16.1]
Vinyl Chloride	SW8260B	µg/kg	[16.1]
Xylene, Isomers m & p	SW8260B	µg/kg	[32.2]
s-1,2-Dichloroethene	SW8260B	µg/kg	[16.1]
s-1,3-Dichloropropene	SW8260B	µg/kg	[16.1]
n-Butylbenzene	SW8260B	µg/kg	[16.1]
n-Propylbenzene	SW8260B	µg/kg	[16.1]
o-Xylene	SW8260B	µg/kg	[16.1]
sec-Butylbenzene	SW8260B	µg/kg	[16.1]
tert-Butylbenzene	SW8260B	µg/kg	[16.1]
trans-1,2-Dichloroethene	SW8260B	µg/kg	[16.1]

SGS Environmental Services, Inc Data
VOC Soils

Taku Gardens Housing Project			
Fall 2005			
		Location	
		Sample ID	-10-BH02-SO
		Collection Date	2005
		Laboratory	SA
		Lab Sample ID	64004
		QC Type	S
trans-1,3-Dichloropropene	SW8260B	µg/kg	[16.1]
2-Chloroethyl vinyl ether	SW8260B	µg/kg	[64.4]
4-Isopropyltoluene	SW8260B	µg/kg	[16.1]

SGS Environmental Services, Inc Data
VOC Soils

Taku Gardens Housing Project									
Fall 2005									
		Location							
		Sample ID	05FTW-TGHP-10-BH03-SO		05FTW-TGHP-10-BH04-SO		05FTW-TGHP-10-BH05-SO		05FTW-TGHP
		Collection Date	7/27/2005		7/27/2005		7/28/2005		7/28/
		Laboratory	SGSA		SGSA		SGSA		SG
		Lab Sample ID	1054564006		1054564008		1054564011		10545
		QC Type	CS		CS		CS		C
Analyte	**Method**	**Units**							
1,1,1,2-Tetrachloroethane	SW8260B	µg/kg	ND	[15.7]	ND	[26.7]	ND	[266]	ND
1,1,1-Trichloroethane	SW8260B	µg/kg	ND	[15.7]	ND	[26.7]	ND	[266]	ND
1,1,2,2-Tetrachloroethane	SW8260B	µg/kg	ND	[31.5]	ND	[53.4]	ND	[531]	ND
1,1,2-Trichloroethane	SW8260B	µg/kg	ND	[15.7]	ND	[26.7]	ND	[266]	ND
1,1-Dichloroethane	SW8260B	µg/kg	ND	[15.7]	ND	[26.7]	ND	[266]	ND
1,1-Dichloroethene	SW8260B	µg/kg	ND	[15.7]	ND	[26.7]	ND	[266]	ND
1,1-Dichloropropene	SW8260B	µg/kg	ND	[15.7]	ND	[26.7]	ND	[266]	ND
1,2,3-Trichlorobenzene	SW8260B	µg/kg	ND	[31.5]	ND	[53.4]	ND	[531]	ND
1,2,3-Trichloropropane	SW8260B	µg/kg	ND	[31.5]	ND	[53.4]	ND	[531]	ND
1,2,4-Trichlorobenzene	SW8260B	µg/kg	ND	[31.5]	ND	[53.4]	ND	[531]	ND
1,2,4-Trimethylbenzene	SW8260B	µg/kg	ND	[15.7]	ND	[26.7]	ND	[266]	ND
1,2-Dibromo-3-chloropropane	SW8260B	µg/kg	ND	[62.9] (UJ-C)	ND	[107]	ND	[1060]	ND
1,2-Dibromoethane	SW8260B	µg/kg	ND	[15.7]	ND	[26.7]	ND	[266]	ND
1,2-Dichlorobenzene	SW8260B	µg/kg	ND	[15.7]	ND	[26.7]	ND	[266]	ND
1,2-Dichloroethane	SW8260B	µg/kg	ND	[15.7]	ND	[26.7]	ND	[266]	ND
1,2-Dichloropropane	SW8260B	µg/kg	ND	[15.7]	ND	[26.7]	ND	[266]	ND
1,3,5-Trimethylbenzene	SW8260B	µg/kg	ND	[15.7]	ND	[26.7]	ND	[266]	ND
1,3-Dichlorobenzene	SW8260B	µg/kg	ND	[15.7]	ND	[26.7]	ND	[266]	ND
1,3-Dichloropropane	SW8260B	µg/kg	ND	[15.7]	ND	[26.7]	ND	[266]	ND
1,4-Dichlorobenzene	SW8260B	µg/kg	ND	[15.7]	ND	[26.7]	ND	[266]	ND
2,2-Dichloropropane	SW8260B	µg/kg	ND	[15.7]	ND	[26.7]	ND	[266]	ND
2-Butanone	SW8260B	µg/kg	ND	[157]	ND	[267]	ND	[2660]	ND
2-Chlorotoluene	SW8260B	µg/kg	ND	[15.7]	ND	[26.7]	ND	[266]	ND
2-Hexanone	SW8260B	µg/kg	ND	[157] (UJ-C)	ND	[267]	ND	[2660]	ND
4-Chlorotoluene	SW8260B	µg/kg	ND	[15.7]	ND	[26.7]	ND	[266]	ND
4-Methyl-2-pentanone	SW8260B	µg/kg	ND	[157]	ND	[267]	ND	[2660]	ND
Acetone	SW8260B	µg/kg	ND	[157]	ND	[267]	ND	[2660]	ND
Benzene	SW8260B	µg/kg	ND	[8.18]	ND	[13.9]	ND	[138]	ND
Bromobenzene	SW8260B	µg/kg	ND	[15.7]	ND	[26.7]	ND	[266]	ND
Bromochloromethane	SW8260B	µg/kg	ND	[15.7]	ND	[26.7]	ND	[266]	ND
Bromodichloromethane	SW8260B	µg/kg	ND	[15.7]	ND	[26.7]	ND	[266]	ND

SGS Environmental Services, Inc Data
VOC Soils

Taku Gardens Housing Project									
Fall 2005									
		Location							
		Sample ID	05FTW-TGHP-10-BH03-SO		05FTW-TGHP-10-BH04-SO		05FTW-TGHP-10-BH05-SO		05FTW-TGHP
		Collection Date	7/27/2005		7/27/2005		7/28/2005		7/28/
		Laboratory	SGSA		SGSA		SGSA		SG
		Lab Sample ID	1054564006		1054564008		1054564011		10545
		QC Type	CS		CS		CS		C
Bromoform	SW8260B	µg/kg	ND	[15.7]	ND	[26.7]	ND	[266]	ND
Bromomethane	SW8260B	µg/kg	ND	[62.9]	ND	[107]	ND	[1060]	ND
Carbon disulfide	SW8260B	µg/kg	ND	[62.9]	ND	[107]	ND	[1060]	ND
Carbon tetrachloride	SW8260B	µg/kg	ND	[15.7]	ND	[26.7]	ND	[266]	ND
Chlorobenzene	SW8260B	µg/kg	ND	[15.7]	ND	[26.7]	ND	[266]	ND
Chloroethane	SW8260B	µg/kg	ND	[62.9]	ND	[107]	ND	[1060]	ND
Chloroform	SW8260B	µg/kg	ND	[15.7]	ND	[26.7]	ND	[266]	ND
Chloromethane	SW8260B	µg/kg	ND	[15.7]	ND	[26.7]	ND	[266]	ND
Dibromochloromethane	SW8260B	µg/kg	ND	[15.7]	ND	[26.7]	ND	[266]	ND
Dibromomethane	SW8260B	µg/kg	ND	[15.7]	ND	[26.7]	ND	[266]	ND
Dichlorodifluoromethane	SW8260B	µg/kg	ND	[15.7]	ND	[26.7]	ND	[266]	ND
Ethylbenzene	SW8260B	µg/kg	ND	[15.7]	ND	[26.7]	ND	[266]	ND
Hexachlorobutadiene	SW8260B	µg/kg	ND	[31.5]	ND	[53.4]	ND	[531]	ND
Isopropylbenzene	SW8260B	µg/kg	ND	[15.7]	ND	[26.7]	ND	[266]	ND
MTBE	SW8260B	µg/kg	ND	[25.2]	ND	[42.8]	ND	[425]	ND
Methylene Chloride	SW8260B	µg/kg	ND	[62.9]	ND	[107]	ND	[1060]	ND
Naphthalene	SW8260B	µg/kg	ND	[31.5]	ND	[53.4]	ND	[531]	ND
Styrene	SW8260B	µg/kg	ND	[15.7]	ND	[26.7]	ND	[266]	ND
Tetrachloroethene	SW8260B	µg/kg	ND	[15.7]	ND	[26.7]	ND	[266]	ND
Toluene	SW8260B	µg/kg	ND	[31.5]	ND	[53.4]	ND	[531]	ND
Trichloroethene	SW8260B	µg/kg	ND	[15.7]	ND	[26.7]	ND	[266]	ND
Trichlorofluoromethane	SW8260B	µg/kg	ND	[15.7]	ND	[26.7]	ND	[266]	ND
Vinyl Chloride	SW8260B	µg/kg	ND	[15.7]	ND	[26.7]	ND	[266]	ND
Xylene, Isomers m & p	SW8260B	µg/kg	ND	[31.5]	ND	[53.4]	ND	[531]	ND
s-1,2-Dichloroethene	SW8260B	µg/kg	ND	[15.7]	ND	[26.7]	ND	[266]	ND
s-1,3-Dichloropropene	SW8260B	µg/kg	ND	[15.7]	ND	[26.7]	ND	[266]	ND
n-Butylbenzene	SW8260B	µg/kg	ND	[15.7]	ND	[26.7]	ND	[266]	ND
n-Propylbenzene	SW8260B	µg/kg	ND	[15.7]	ND	[26.7]	ND	[266]	ND
o-Xylene	SW8260B	µg/kg	ND	[15.7]	ND	[26.7]	ND	[266]	ND
sec-Butylbenzene	SW8260B	µg/kg	ND	[15.7]	ND	[26.7]	ND	[266]	ND
tert-Butylbenzene	SW8260B	µg/kg	ND	[15.7]	ND	[26.7]	ND	[266]	ND
trans-1,2-Dichloroethene	SW8260B	µg/kg	ND	[15.7]	ND	[26.7]	ND	[266]	ND

SGS Environmental Services, Inc Data
VOC Soils

Taku Gardens Housing Project									
Fall 2005									
		Location							
		Sample ID	05FTW-TGHP-10-BH03-SO		05FTW-TGHP-10-BH04-SO		05FTW-TGHP-10-BH05-SO		05FTW-TGHP
		Collection Date	7/27/2005		7/27/2005		7/28/2005		7/28/
		Laboratory	SGSA		SGSA		SGSA		SG
		Lab Sample ID	1054564006		1054564008		1054564011		10545
		QC Type	CS		CS		CS		C
trans-1,3-Dichloropropene	SW8260B	µg/kg	ND	[15.7]	ND	[26.7]	ND	[266]	ND
2-Chloroethyl vinyl ether	SW8260B	µg/kg	ND	[62.9]	ND	[107]	ND	[1060]	ND
4-Isopropyltoluene	SW8260B	µg/kg	ND	[15.7]	ND	[26.7]	ND	[266]	ND

SGS Environmental Services, Inc Data
VOC Soils

Taku Gardens Housing Project									
Fall 2005									
		Location							
		Sample ID	-10-BH06-SO	05FTW-TGHP-10-BH07-SO		05FTW-TGHP-10-BH08-SO		05FTW-TGHP-10-BH09-SO	
		Collection Date	2005	7/28/2005		7/28/2005		7/28/2005	
		Laboratory	SA	SGSA		SGSA		SGSA	
		Lab Sample ID	64013	1054564017		1054564019		1054564021	
		QC Type	S	CS		CS		CS	
Analyte	**Method**	**Units**							
1,1,1,2-Tetrachloroethane	SW8260B	µg/kg	[1800]	ND	[13.8]	ND	[14.2]	ND	[12.8]
1,1,1-Trichloroethane	SW8260B	µg/kg	[1800]	ND	[13.8]	ND	[14.2]	ND	[12.8]
1,1,2,2-Tetrachloroethane	SW8260B	µg/kg	[3590] (UJ-C)	ND	[27.7]	ND	[28.4]	ND	[25.5]
1,1,2-Trichloroethane	SW8260B	µg/kg	[1800]	ND	[13.8]	ND	[14.2]	ND	[12.8]
1,1-Dichloroethane	SW8260B	µg/kg	[1800]	ND	[13.8]	ND	[14.2]	ND	[12.8]
1,1-Dichloroethene	SW8260B	µg/kg	[1800]	ND	[13.8]	ND	[14.2]	ND	[12.8]
1,1-Dichloropropene	SW8260B	µg/kg	[1800]	ND	[13.8]	ND	[14.2]	ND	[12.8]
1,2,3-Trichlorobenzene	SW8260B	µg/kg	[3590]	ND	[27.7]	ND	[28.4]	ND	[25.5]
1,2,3-Trichloropropane	SW8260B	µg/kg	[3590]	ND	[27.7]	ND	[28.4]	ND	[25.5]
1,2,4-Trichlorobenzene	SW8260B	µg/kg	[3590]	ND	[27.7]	ND	[28.4]	ND	[25.5]
1,2,4-Trimethylbenzene	SW8260B	µg/kg	[1800]	ND	[13.8]	ND	[14.2]	ND	[12.8]
1,2-Dibromo-3-chloropropane	SW8260B	µg/kg	[7190]	ND	[55.4]	ND	[56.7] (UJ-C)	ND	[51.1]
1,2-Dibromoethane	SW8260B	µg/kg	[1800]	ND	[13.8]	ND	[14.2]	ND	[12.8]
1,2-Dichlorobenzene	SW8260B	µg/kg	[1800]	ND	[13.8]	ND	[14.2]	ND	[12.8]
1,2-Dichloroethane	SW8260B	µg/kg	[1800]	ND	[13.8]	ND	[14.2]	ND	[12.8]
1,2-Dichloropropane	SW8260B	µg/kg	[1800]	ND	[13.8]	ND	[14.2]	ND	[12.8]
1,3,5-Trimethylbenzene	SW8260B	µg/kg	[1800]	760	[13.8]	200	[14.2]	ND	[12.8]
1,3-Dichlorobenzene	SW8260B	µg/kg	[1800]	ND	[13.8]	ND	[14.2]	ND	[12.8]
1,3-Dichloropropane	SW8260B	µg/kg	[1800]	ND	[13.8]	ND	[14.2]	ND	[12.8]
1,4-Dichlorobenzene	SW8260B	µg/kg	[1800]	ND	[13.8]	ND	[14.2]	ND	[12.8]
2,2-Dichloropropane	SW8260B	µg/kg	[1800]	ND	[13.8]	ND	[14.2]	ND	[12.8]
2-Butanone	SW8260B	µg/kg	[18000]	ND	[138]	ND	[142]	ND	[128]
2-Chlorotoluene	SW8260B	µg/kg	[1800]	ND	[13.8]	ND	[14.2]	ND	[12.8]
2-Hexanone	SW8260B	µg/kg	[18000]	ND	[138]	ND	[142] (UJ-C)	ND	[128]
4-Chlorotoluene	SW8260B	µg/kg	[1800]	ND	[13.8]	ND	[14.2]	ND	[12.8]
4-Methyl-2-pentanone	SW8260B	µg/kg	[18000]	ND	[138]	ND	[142]	ND	[128]
Acetone	SW8260B	µg/kg	[18000]	ND	[138]	ND	[142]	ND	[128]
Benzene	SW8260B	µg/kg	[934]	ND	[7.2]	ND	[7.37]	ND	[6.64]
Bromobenzene	SW8260B	µg/kg	[1800]	ND	[13.8]	ND	[14.2]	ND	[12.8]
Bromochloromethane	SW8260B	µg/kg	[1800]	ND	[13.8]	ND	[14.2]	ND	[12.8]
Bromodichloromethane	SW8260B	µg/kg	[1800]	ND	[13.8]	ND	[14.2]	ND	[12.8]

SGS Environmental Services, Inc Data
VOC Soils

Taku Gardens Housing Project									
Fall 2005									
		Location							
		Sample ID	-10-BH06-SO	05FTW-TGHP-10-BH07-SO		05FTW-TGHP-10-BH08-SO		05FTW-TGHP-10-BH09-SO	
		Collection Date	2005	7/28/2005		7/28/2005		7/28/2005	
		Laboratory	SA	SGSA		SGSA		SGSA	
		Lab Sample ID	64013	1054564017		1054564019		1054564021	
		QC Type	S	CS		CS		CS	
Bromoform	SW8260B	µg/kg	[1800]	ND	[13.8]	ND	[14.2]	ND	[12.8]
Bromomethane	SW8260B	µg/kg	[7190]	ND	[55.4]	ND	[56.7]	ND	[51.1]
Carbon disulfide	SW8260B	µg/kg	[7190]	ND	[55.4]	ND	[56.7]	ND	[51.1]
Carbon tetrachloride	SW8260B	µg/kg	[1800]	ND	[13.8]	ND	[14.2]	ND	[12.8]
Chlorobenzene	SW8260B	µg/kg	[1800]	ND	[13.8]	ND	[14.2]	ND	[12.8]
Chloroethane	SW8260B	µg/kg	[7190]	ND	[55.4]	ND	[56.7]	ND	[51.1]
Chloroform	SW8260B	µg/kg	[1800]	ND	[13.8]	ND	[14.2]	ND	[12.8]
Chloromethane	SW8260B	µg/kg	[1800]	ND	[13.8]	ND	[14.2]	ND	[12.8]
Dibromochloromethane	SW8260B	µg/kg	[1800]	ND	[13.8]	ND	[14.2]	ND	[12.8]
Dibromomethane	SW8260B	µg/kg	[1800]	ND	[13.8]	ND	[14.2]	ND	[12.8]
Dichlorodifluoromethane	SW8260B	µg/kg	[1800]	ND	[13.8]	ND	[14.2]	ND	[12.8]
Ethylbenzene	SW8260B	µg/kg	[1800]	ND	[13.8]	ND	[14.2]	ND	[12.8]
Hexachlorobutadiene	SW8260B	µg/kg	[3590]	ND	[27.7]	ND	[28.4]	ND	[25.5]
Isopropylbenzene	SW8260B	µg/kg	[1800]	ND	[13.8]	ND	[14.2]	ND	[12.8]
MTBE	SW8260B	µg/kg	[2870]	ND	[22.2]	ND	[22.7]	ND	[20.4]
Methylene Chloride	SW8260B	µg/kg	[7190]	ND	[55.4]	ND	[56.7]	18.3	[51.1] J
Naphthalene	SW8260B	µg/kg	[3590]	ND	[27.7]	ND	[28.4]	ND	[25.5]
Styrene	SW8260B	µg/kg	[1800]	ND	[13.8]	ND	[14.2]	ND	[12.8]
Tetrachloroethene	SW8260B	µg/kg	[1800]	ND	[13.8]	ND	[14.2]	ND	[12.8]
Toluene	SW8260B	µg/kg	[3590]	ND	[27.7]	ND	[28.4]	ND	[25.5]
Trichloroethene	SW8260B	µg/kg	[1800]	ND	[13.8]	ND	[14.2]	ND	[12.8]
Trichlorofluoromethane	SW8260B	µg/kg	[1800]	ND	[13.8]	ND	[14.2]	ND	[12.8]
Vinyl Chloride	SW8260B	µg/kg	[1800]	ND	[13.8]	ND	[14.2]	ND	[12.8]
Xylene, Isomers m & p	SW8260B	µg/kg	[3590]	ND	[27.7]	ND	[28.4]	ND	[25.5]
s-1,2-Dichloroethene	SW8260B	µg/kg	[1800]	ND	[13.8]	ND	[14.2]	ND	[12.8]
s-1,3-Dichloropropene	SW8260B	µg/kg	[1800]	ND	[13.8]	ND	[14.2]	ND	[12.8]
n-Butylbenzene	SW8260B	µg/kg	[1800]	322	[13.8]	ND	[14.2]	ND	[12.8]
n-Propylbenzene	SW8260B	µg/kg	[1800]	ND	[13.8]	ND	[14.2]	ND	[12.8]
o-Xylene	SW8260B	µg/kg	[1800]	ND	[13.8]	ND	[14.2]	ND	[12.8]
sec-Butylbenzene	SW8260B	µg/kg	[1800]	ND	[13.8]	ND	[14.2]	ND	[12.8]
tert-Butylbenzene	SW8260B	µg/kg	[1800]	ND	[13.8]	ND	[14.2]	ND	[12.8]
trans-1,2-Dichloroethene	SW8260B	µg/kg	[1800]	ND	[13.8]	ND	[14.2]	ND	[12.8]

SGS Environmental Services, Inc Data
VOC Soils

Taku Gardens Housing Project									
Fall 2005									
		Location							
		Sample ID	-10-BH06-SO	05FTW-TGHP-10-BH07-SO		05FTW-TGHP-10-BH08-SO		05FTW-TGHP-10-BH09-SO	
		Collection Date	2005	7/28/2005		7/28/2005		7/28/2005	
		Laboratory	SA	SGSA		SGSA		SGSA	
		Lab Sample ID	64013	1054564017		1054564019		1054564021	
		QC Type	S	CS		CS		CS	
trans-1,3-Dichloropropene	SW8260B	µg/kg	[1800]	ND	[13.8]	ND	[14.2]	ND	[12.8]
2-Chloroethyl vinyl ether	SW8260B	µg/kg	[7190]	ND	[55.4]	ND	[56.7]	ND	[51.1]
4-Isopropyltoluene	SW8260B	µg/kg	[1800]	ND	[13.8]	191	[14.2]	ND	[12.8]

SGS Environmental Services, Inc Data
VOC Soils

Taku Gardens Housing Project									
Fall 2005									
		Location							
		Sample ID	05FTW-TGHP-10-BH10-SO		05FTW-TGHP-12-BH04-SO		05FTW-TGHP-12-BH10-SO		05FTW-TGHI
		Collection Date	7/28/2005		7/27/2005		7/28/2005		7/27/
		Laboratory	SGSA		SGSA		SGSA		SG
		Lab Sample ID	1054564023		1054564009		1054564024		10545
		QC Type	CS		CS		CS		C
Analyte	**Method**	**Units**							
1,1,1,2-Tetrachloroethane	SW8260B	µg/kg	ND	[15.6]	ND	[30.2]	ND	[11.8]	ND
1,1,1-Trichloroethane	SW8260B	µg/kg	ND	[15.6]	ND	[30.2]	ND	[11.8]	ND
1,1,2,2-Tetrachloroethane	SW8260B	µg/kg	ND	[31.2] (UJ-C)	ND	[60.4]	ND	[23.6] (UJ-C)	ND
1,1,2-Trichloroethane	SW8260B	µg/kg	ND	[15.6]	ND	[30.2]	ND	[11.8]	ND
1,1-Dichloroethane	SW8260B	µg/kg	ND	[15.6]	ND	[30.2]	ND	[11.8]	ND
1,1-Dichloroethene	SW8260B	µg/kg	ND	[15.6]	ND	[30.2]	ND	[11.8]	ND
1,1-Dichloropropene	SW8260B	µg/kg	ND	[15.6]	ND	[30.2]	ND	[11.8]	ND
1,2,3-Trichlorobenzene	SW8260B	µg/kg	ND	[31.2]	ND	[60.4]	ND	[23.6]	ND
1,2,3-Trichloropropane	SW8260B	µg/kg	ND	[31.2]	ND	[60.4]	ND	[23.6]	ND
1,2,4-Trichlorobenzene	SW8260B	µg/kg	ND	[31.2]	ND	[60.4]	ND	[23.6]	ND
1,2,4-Trimethylbenzene	SW8260B	µg/kg	ND	[15.6]	ND	[30.2]	ND	[11.8]	ND
1,2-Dibromo-3-chloropropane	SW8260B	µg/kg	ND	[62.5]	ND	[121]	ND	[47.2]	ND
1,2-Dibromoethane	SW8260B	µg/kg	ND	[15.6]	ND	[30.2]	ND	[11.8]	ND
1,2-Dichlorobenzene	SW8260B	µg/kg	ND	[15.6]	ND	[30.2]	ND	[11.8]	ND
1,2-Dichloroethane	SW8260B	µg/kg	ND	[15.6]	ND	[30.2]	ND	[11.8]	ND
1,2-Dichloropropane	SW8260B	µg/kg	ND	[15.6]	ND	[30.2]	ND	[11.8]	ND
1,3,5-Trimethylbenzene	SW8260B	µg/kg	ND	[15.6]	ND	[30.2]	ND	[11.8]	ND
1,3-Dichlorobenzene	SW8260B	µg/kg	ND	[15.6]	ND	[30.2]	ND	[11.8]	ND
1,3-Dichloropropane	SW8260B	µg/kg	ND	[15.6]	ND	[30.2]	ND	[11.8]	ND
1,4-Dichlorobenzene	SW8260B	µg/kg	ND	[15.6]	ND	[30.2]	ND	[11.8]	ND
2,2-Dichloropropane	SW8260B	µg/kg	ND	[15.6]	ND	[30.2]	ND	[11.8]	ND
2-Butanone	SW8260B	µg/kg	ND	[156]	ND	[302]	ND	[118]	ND
2-Chlorotoluene	SW8260B	µg/kg	ND	[15.6]	ND	[30.2]	ND	[11.8]	ND
2-Hexanone	SW8260B	µg/kg	ND	[156]	ND	[302]	ND	[118]	ND
4-Chlorotoluene	SW8260B	µg/kg	ND	[15.6]	ND	[30.2]	ND	[11.8]	ND
4-Methyl-2-pentanone	SW8260B	µg/kg	ND	[156]	ND	[302]	ND	[118]	ND
Acetone	SW8260B	µg/kg	ND	[156]	ND	[302]	ND	[118]	ND
Benzene	SW8260B	µg/kg	ND	[8.12]	ND	[15.7]	ND	[6.13]	ND
Bromobenzene	SW8260B	µg/kg	ND	[15.6]	ND	[30.2]	ND	[11.8]	ND
Bromochloromethane	SW8260B	µg/kg	ND	[15.6]	ND	[30.2]	ND	[11.8]	ND
Bromodichloromethane	SW8260B	µg/kg	ND	[15.6]	ND	[30.2]	ND	[11.8]	ND

SGS Environmental Services, Inc Data
VOC Soils

Taku Gardens Housing Project									
Fall 2005									
		Location							
		Sample ID	05FTW-TGHP-10-BH10-SO		05FTW-TGHP-12-BH04-SO		05FTW-TGHP-12-BH10-SO		05FTW-TGHI
		Collection Date	7/28/2005		7/27/2005		7/28/2005		7/27/
		Laboratory	SGSA		SGSA		SGSA		SG
		Lab Sample ID	1054564023		1054564009		1054564024		10545
		QC Type	CS		CS		CS		C
Bromoform	SW8260B	µg/kg	ND	[15.6]	ND	[30.2]	ND	[11.8]	ND
Bromomethane	SW8260B	µg/kg	ND	[62.5]	ND	[121]	ND	[47.2]	ND
Carbon disulfide	SW8260B	µg/kg	ND	[62.5]	ND	[121]	ND	[47.2]	ND
Carbon tetrachloride	SW8260B	µg/kg	ND	[15.6]	ND	[30.2]	ND	[11.8]	ND
Chlorobenzene	SW8260B	µg/kg	ND	[15.6]	ND	[30.2]	ND	[11.8]	ND
Chloroethane	SW8260B	µg/kg	ND	[62.5]	ND	[121]	ND	[47.2]	ND
Chloroform	SW8260B	µg/kg	ND	[15.6]	ND	[30.2]	ND	[11.8]	ND
Chloromethane	SW8260B	µg/kg	ND	[15.6]	ND	[30.2]	ND	[11.8]	ND
Dibromochloromethane	SW8260B	µg/kg	ND	[15.6]	ND	[30.2]	ND	[11.8]	ND
Dibromomethane	SW8260B	µg/kg	ND	[15.6]	ND	[30.2]	ND	[11.8]	ND
Dichlorodifluoromethane	SW8260B	µg/kg	ND	[15.6]	ND	[30.2]	ND	[11.8]	ND
Ethylbenzene	SW8260B	µg/kg	ND	[15.6]	ND	[30.2]	ND	[11.8]	ND
Hexachlorobutadiene	SW8260B	µg/kg	ND	[31.2]	ND	[60.4]	ND	[23.6]	ND
Isopropylbenzene	SW8260B	µg/kg	ND	[15.6]	ND	[30.2]	ND	[11.8]	ND
MTBE	SW8260B	µg/kg	ND	[25]	ND	[48.3]	ND	[18.9]	ND
Methylene Chloride	SW8260B	µg/kg	ND	[62.5]	ND	[121]	ND	[47.2]	ND
Naphthalene	SW8260B	µg/kg	ND	[31.2]	ND	[60.4]	ND	[23.6]	ND
Styrene	SW8260B	µg/kg	ND	[15.6]	ND	[30.2]	ND	[11.8]	ND
Tetrachloroethene	SW8260B	µg/kg	ND	[15.6]	ND	[30.2]	ND	[11.8]	ND
Toluene	SW8260B	µg/kg	ND	[31.2]	ND	[60.4]	ND	[23.6]	ND
Trichloroethene	SW8260B	µg/kg	ND	[15.6]	ND	[30.2]	ND	[11.8]	ND
Trichlorofluoromethane	SW8260B	µg/kg	ND	[15.6]	ND	[30.2]	ND	[11.8]	ND
Vinyl Chloride	SW8260B	µg/kg	ND	[15.6]	ND	[30.2]	ND	[11.8]	ND
Xylene, Isomers m & p	SW8260B	µg/kg	ND	[31.2]	ND	[60.4]	ND	[23.6]	ND
s-1,2-Dichloroethene	SW8260B	µg/kg	ND	[15.6]	ND	[30.2]	ND	[11.8]	ND
s-1,3-Dichloropropene	SW8260B	µg/kg	ND	[15.6]	ND	[30.2]	ND	[11.8]	ND
n-Butylbenzene	SW8260B	µg/kg	ND	[15.6]	ND	[30.2]	ND	[11.8]	ND
n-Propylbenzene	SW8260B	µg/kg	ND	[15.6]	ND	[30.2]	ND	[11.8]	ND
o-Xylene	SW8260B	µg/kg	ND	[15.6]	ND	[30.2]	ND	[11.8]	ND
sec-Butylbenzene	SW8260B	µg/kg	ND	[15.6]	ND	[30.2]	ND	[11.8]	ND
tert-Butylbenzene	SW8260B	µg/kg	ND	[15.6]	ND	[30.2]	ND	[11.8]	ND
trans-1,2-Dichloroethene	SW8260B	µg/kg	ND	[15.6]	ND	[30.2]	ND	[11.8]	ND

SGS Environmental Services, Inc Data
VOC Soils

Taku Gardens Housing Project									
Fall 2005									
		Location							
		Sample ID	05FTW-TGHP-10-BH10-SO		05FTW-TGHP-12-BH04-SO		05FTW-TGHP-12-BH10-SO		05FTW-TGHI
		Collection Date	7/28/2005		7/27/2005		7/28/2005		7/27/
		Laboratory	SGSA		SGSA		SGSA		SG
		Lab Sample ID	1054564023		1054564009		1054564024		10545
		QC Type	CS		CS		CS		C
trans-1,3-Dichloropropene	SW8260B	µg/kg	ND	[15.6]	ND	[30.2]	ND	[11.8]	ND
2-Chloroethyl vinyl ether	SW8260B	µg/kg	ND	[62.5]	ND	[121]	ND	[47.2]	ND
4-Isopropyltoluene	SW8260B	µg/kg	ND	[15.6]	ND	[30.2]	ND	[11.8]	ND

SGS Environmental Services, Inc Data
VOC Soils

Taku Gardens Housing Project									
Fall 2005									
		Location							
		Sample ID	P-8-BH01-SO	05FTW-TGHP-8-BH02-SO		05FTW-TGHP-8-BH03-SO		05FTW-TGHP-8-BH04-SO	
		Collection Date	2005	7/27/2005		7/27/2005		7/27/2005	
		Laboratory	SA	SGSA		SGSA		SGSA	
		Lab Sample ID	64001	1054564003		1054564005		1054564007	
		QC Type	S	CS		CS		CS	
Analyte	**Method**	**Units**							
1,1,1,2-Tetrachloroethane	SW8260B	µg/kg	[20.9]	ND	[20]	ND	[15.6]	ND	[20.2]
1,1,1-Trichloroethane	SW8260B	µg/kg	[20.9]	ND	[20]	ND	[15.6]	ND	[20.2]
1,1,2,2-Tetrachloroethane	SW8260B	µg/kg	[41.9]	ND	[40]	ND	[31.3]	ND	[40.4]
1,1,2-Trichloroethane	SW8260B	µg/kg	[20.9]	ND	[20]	ND	[15.6]	ND	[20.2]
1,1-Dichloroethane	SW8260B	µg/kg	[20.9]	ND	[20]	ND	[15.6]	ND	[20.2]
1,1-Dichloroethene	SW8260B	µg/kg	[20.9]	ND	[20]	ND	[15.6]	ND	[20.2]
1,1-Dichloropropene	SW8260B	µg/kg	[20.9]	ND	[20]	ND	[15.6]	ND	[20.2]
1,2,3-Trichlorobenzene	SW8260B	µg/kg	[41.9]	ND	[40]	ND	[31.3]	ND	[40.4]
1,2,3-Trichloropropane	SW8260B	µg/kg	[41.9]	ND	[40]	ND	[31.3]	ND	[40.4]
1,2,4-Trichlorobenzene	SW8260B	µg/kg	[41.9]	ND	[40]	ND	[31.3]	ND	[40.4]
1,2,4-Trimethylbenzene	SW8260B	µg/kg	[20.9]	ND	[20]	ND	[15.6]	ND	[20.2]
1,2-Dibromo-3-chloropropane	SW8260B	µg/kg	[83.7] (UJ-C)	ND	[80] (UJ-C)	ND	[62.6] (UJ-C)	ND	[80.7] (UJ-C)
1,2-Dibromoethane	SW8260B	µg/kg	[20.9]	ND	[20]	ND	[15.6]	ND	[20.2]
1,2-Dichlorobenzene	SW8260B	µg/kg	[20.9]	ND	[20]	ND	[15.6]	ND	[20.2]
1,2-Dichloroethane	SW8260B	µg/kg	[20.9]	ND	[20]	ND	[15.6]	ND	[20.2]
1,2-Dichloropropane	SW8260B	µg/kg	[20.9]	ND	[20]	ND	[15.6]	ND	[20.2]
1,3,5-Trimethylbenzene	SW8260B	µg/kg	[20.9]	ND	[20]	ND	[15.6]	ND	[20.2]
1,3-Dichlorobenzene	SW8260B	µg/kg	[20.9]	ND	[20]	ND	[15.6]	ND	[20.2]
1,3-Dichloropropane	SW8260B	µg/kg	[20.9]	ND	[20]	ND	[15.6]	ND	[20.2]
1,4-Dichlorobenzene	SW8260B	µg/kg	[20.9]	ND	[20]	ND	[15.6]	ND	[20.2]
2,2-Dichloropropane	SW8260B	µg/kg	[20.9]	ND	[20]	ND	[15.6]	ND	[20.2]
2-Butanone	SW8260B	µg/kg	[209]	ND	[200]	ND	[156]	ND	[202]
2-Chlorotoluene	SW8260B	µg/kg	[20.9]	ND	[20]	ND	[15.6]	ND	[20.2]
2-Hexanone	SW8260B	µg/kg	[209] (UJ-C)	ND	[200] (UJ-C)	ND	[156] (UJ-C)	ND	[202] (UJ-C)
4-Chlorotoluene	SW8260B	µg/kg	[20.9]	ND	[20]	ND	[15.6]	ND	[20.2]
4-Methyl-2-pentanone	SW8260B	µg/kg	[209]	ND	[200]	ND	[156]	ND	[202]
Acetone	SW8260B	µg/kg	[209]	ND	[200]	ND	[156]	ND	[202]
Benzene	SW8260B	µg/kg	[10.9]	ND	[10.4]	ND	[8.13]	ND	[10.5]
Bromobenzene	SW8260B	µg/kg	[20.9]	ND	[20]	ND	[15.6]	ND	[20.2]
Bromochloromethane	SW8260B	µg/kg	[20.9]	ND	[20]	ND	[15.6]	ND	[20.2]
Bromodichloromethane	SW8260B	µg/kg	[20.9]	ND	[20]	ND	[15.6]	ND	[20.2]

SGS Environmental Services, Inc Data
VOC Soils

Taku Gardens Housing Project									
Fall 2005									
		Location							
		Sample ID	P-8-BH01-SO	05FTW-TGHP-8-BH02-SO		05FTW-TGHP-8-BH03-SO		05FTW-TGHP-8-BH04-SO	
		Collection Date	2005	7/27/2005		7/27/2005		7/27/2005	
		Laboratory	SA	SGSA		SGSA		SGSA	
		Lab Sample ID	64001	1054564003		1054564005		1054564007	
		QC Type	S	CS		CS		CS	
Bromoform	SW8260B	µg/kg	[20.9]	ND	[20]	ND	[15.6]	ND	[20.2]
Bromomethane	SW8260B	µg/kg	[83.7]	ND	[80]	ND	[62.6]	ND	[80.7]
Carbon disulfide	SW8260B	µg/kg	[83.7]	ND	[80]	ND	[62.6]	ND	[80.7]
Carbon tetrachloride	SW8260B	µg/kg	[20.9]	ND	[20]	ND	[15.6]	ND	[20.2]
Chlorobenzene	SW8260B	µg/kg	[20.9]	ND	[20]	ND	[15.6]	ND	[20.2]
Chloroethane	SW8260B	µg/kg	[83.7]	ND	[80]	ND	[62.6]	ND	[80.7]
Chloroform	SW8260B	µg/kg	[20.9]	ND	[20]	ND	[15.6]	ND	[20.2]
Chloromethane	SW8260B	µg/kg	[20.9]	ND	[20]	ND	[15.6]	ND	[20.2]
Dibromochloromethane	SW8260B	µg/kg	[20.9]	ND	[20]	ND	[15.6]	ND	[20.2]
Dibromomethane	SW8260B	µg/kg	[20.9]	ND	[20]	ND	[15.6]	ND	[20.2]
Dichlorodifluoromethane	SW8260B	µg/kg	[20.9]	ND	[20]	ND	[15.6]	ND	[20.2]
Ethylbenzene	SW8260B	µg/kg	[20.9]	ND	[20]	ND	[15.6]	ND	[20.2]
Hexachlorobutadiene	SW8260B	µg/kg	[41.9]	ND	[40]	ND	[31.3]	ND	[40.4]
Isopropylbenzene	SW8260B	µg/kg	[20.9]	ND	[20]	ND	[15.6]	ND	[20.2]
MTBE	SW8260B	µg/kg	[33.5]	ND	[32]	ND	[25]	ND	[32.3]
Methylene Chloride	SW8260B	µg/kg	[83.7]	ND	[80]	ND	[62.6]	ND	[80.7]
Naphthalene	SW8260B	µg/kg	[41.9]	ND	[40]	ND	[31.3]	ND	[40.4]
Styrene	SW8260B	µg/kg	[20.9]	ND	[20]	ND	[15.6]	ND	[20.2]
Tetrachloroethene	SW8260B	µg/kg	[20.9]	ND	[20]	ND	[15.6]	ND	[20.2]
Toluene	SW8260B	µg/kg	[41.9]	ND	[40]	ND	[31.3]	ND	[40.4]
Trichloroethene	SW8260B	µg/kg	[20.9]	ND	[20]	ND	[15.6]	ND	[20.2]
Trichlorofluoromethane	SW8260B	µg/kg	[20.9]	ND	[20]	ND	[15.6]	ND	[20.2]
Vinyl Chloride	SW8260B	µg/kg	[20.9]	ND	[20]	ND	[15.6]	ND	[20.2]
Xylene, Isomers m & p	SW8260B	µg/kg	[41.9]	ND	[40]	ND	[31.3]	ND	[40.4]
s-1,2-Dichloroethene	SW8260B	µg/kg	[20.9]	ND	[20]	ND	[15.6]	ND	[20.2]
s-1,3-Dichloropropene	SW8260B	µg/kg	[20.9]	ND	[20]	ND	[15.6]	ND	[20.2]
n-Butylbenzene	SW8260B	µg/kg	[20.9]	ND	[20]	ND	[15.6]	ND	[20.2]
n-Propylbenzene	SW8260B	µg/kg	[20.9]	ND	[20]	ND	[15.6]	ND	[20.2]
o-Xylene	SW8260B	µg/kg	[20.9]	ND	[20]	ND	[15.6]	ND	[20.2]
sec-Butylbenzene	SW8260B	µg/kg	[20.9]	ND	[20]	ND	[15.6]	ND	[20.2]
tert-Butylbenzene	SW8260B	µg/kg	[20.9]	ND	[20]	ND	[15.6]	ND	[20.2]
trans-1,2-Dichloroethene	SW8260B	µg/kg	[20.9]	ND	[20]	ND	[15.6]	ND	[20.2]

SGS Environmental Services, Inc Data
VOC Soils

Taku Gardens Housing Project									
Fall 2005									
		Location							
		Sample ID	P-8-BH01-SO	05FTW-TGHP-8-BH02-SO		05FTW-TGHP-8-BH03-SO		05FTW-TGHP-8-BH04-SO	
		Collection Date	2005	7/27/2005		7/27/2005		7/27/2005	
		Laboratory	SA	SGSA		SGSA		SGSA	
		Lab Sample ID	64001	1054564003		1054564005		1054564007	
		QC Type	S	CS		CS		CS	
trans-1,3-Dichloropropene	SW8260B	µg/kg	[20.9]	ND	[20]	ND	[15.6]	ND	[20.2]
2-Chloroethyl vinyl ether	SW8260B	µg/kg	[83.7]	ND	[80]	ND	[62.6]	ND	[80.7]
4-Isopropyltoluene	SW8260B	µg/kg	[20.9]	ND	[20]	ND	[15.6]	ND	[20.2]

SGS Environmental Services, Inc Data
VOC Soils

Taku Gardens Housing Project									
Fall 2005									
		Location							
		Sample ID	05FTW-TGHP-8-BH05-SO		05FTW-TGHP-8-BH06-SO		05FTW-TGHP-8-BH07-SO		05FTW-TGHI
		Collection Date	7/28/2005		7/28/2005		7/28/2005		7/28/
		Laboratory	SGSA		SGSA		SGSA		SG
		Lab Sample ID	1054564010		1054564012		1054564014		10545
		QC Type	CS		CS		CS		C
Analyte	**Method**	**Units**							
1,1,1,2-Tetrachloroethane	SW8260B	µg/kg	ND	[232]	ND	[18.9]	ND	[17.3]	ND
1,1,1-Trichloroethane	SW8260B	µg/kg	ND	[232]	ND	[18.9]	ND	[17.3]	ND
1,1,2,2-Tetrachloroethane	SW8260B	µg/kg	ND	[464]	ND	[37.9] (UJ-C)	ND	[34.7]	ND
1,1,2-Trichloroethane	SW8260B	µg/kg	ND	[232]	ND	[18.9]	ND	[17.3]	ND
1,1-Dichloroethane	SW8260B	µg/kg	ND	[232]	ND	[18.9]	ND	[17.3]	ND
1,1-Dichloroethene	SW8260B	µg/kg	ND	[232]	ND	[18.9]	ND	[17.3]	ND
1,1-Dichloropropene	SW8260B	µg/kg	ND	[232]	ND	[18.9]	ND	[17.3]	ND
1,2,3-Trichlorobenzene	SW8260B	µg/kg	ND	[464]	ND	[37.9]	ND	[34.7]	ND
1,2,3-Trichloropropane	SW8260B	µg/kg	ND	[464]	ND	[37.9]	ND	[34.7]	ND
1,2,4-Trichlorobenzene	SW8260B	µg/kg	ND	[464]	ND	[37.9]	ND	[34.7]	ND
1,2,4-Trimethylbenzene	SW8260B	µg/kg	ND	[232]	ND	[18.9]	ND	[17.3]	ND
1,2-Dibromo-3-chloropropane	SW8260B	µg/kg	ND	[929]	ND	[75.7]	ND	[69.4] (UJ-C)	ND
1,2-Dibromoethane	SW8260B	µg/kg	ND	[232]	ND	[18.9]	ND	[17.3]	ND
1,2-Dichlorobenzene	SW8260B	µg/kg	ND	[232]	ND	[18.9]	ND	[17.3]	ND
1,2-Dichloroethane	SW8260B	µg/kg	ND	[232]	ND	[18.9]	ND	[17.3]	ND
1,2-Dichloropropane	SW8260B	µg/kg	ND	[232]	ND	[18.9]	ND	[17.3]	ND
1,3,5-Trimethylbenzene	SW8260B	µg/kg	ND	[232]	ND	[18.9]	ND	[17.3]	ND
1,3-Dichlorobenzene	SW8260B	µg/kg	ND	[232]	ND	[18.9]	ND	[17.3]	ND
1,3-Dichloropropane	SW8260B	µg/kg	ND	[232]	ND	[18.9]	ND	[17.3]	ND
1,4-Dichlorobenzene	SW8260B	µg/kg	ND	[232]	ND	[18.9]	ND	[17.3]	ND
2,2-Dichloropropane	SW8260B	µg/kg	ND	[232]	ND	[18.9]	ND	[17.3]	ND
2-Butanone	SW8260B	µg/kg	ND	[2320]	ND	[189]	ND	[173]	ND
2-Chlorotoluene	SW8260B	µg/kg	ND	[232]	ND	[18.9]	ND	[17.3]	ND
2-Hexanone	SW8260B	µg/kg	ND	[2320]	ND	[189]	ND	[173] (UJ-C)	ND
4-Chlorotoluene	SW8260B	µg/kg	ND	[232]	ND	[18.9]	ND	[17.3]	ND
4-Methyl-2-pentanone	SW8260B	µg/kg	ND	[2320]	ND	[189]	ND	[173]	ND
Acetone	SW8260B	µg/kg	ND	[2320]	ND	[189]	ND	[173]	ND
Benzene	SW8260B	µg/kg	ND	[121]	ND	[9.85]	ND	[9.02]	ND
Bromobenzene	SW8260B	µg/kg	ND	[232]	ND	[18.9]	ND	[17.3]	ND
Bromochloromethane	SW8260B	µg/kg	ND	[232]	ND	[18.9]	ND	[17.3]	ND
Bromodichloromethane	SW8260B	µg/kg	ND	[232]	ND	[18.9]	ND	[17.3]	ND

SGS Environmental Services, Inc Data
VOC Soils

Taku Gardens Housing Project									
Fall 2005									
		Location							
		Sample ID	05FTW-TGHP-8-BH05-SO		05FTW-TGHP-8-BH06-SO		05FTW-TGHP-8-BH07-SO		05FTW-TGHI
		Collection Date	7/28/2005		7/28/2005		7/28/2005		7/28/
		Laboratory	SGSA		SGSA		SGSA		SG
		Lab Sample ID	1054564010		1054564012		1054564014		10545
		QC Type	CS		CS		CS		C
Bromoform	SW8260B	µg/kg	ND	[232]	ND	[18.9]	ND	[17.3]	ND
Bromomethane	SW8260B	µg/kg	ND	[929]	ND	[75.7]	ND	[69.4]	ND
Carbon disulfide	SW8260B	µg/kg	ND	[929]	ND	[75.7]	ND	[69.4]	ND
Carbon tetrachloride	SW8260B	µg/kg	ND	[232]	ND	[18.9]	ND	[17.3]	ND
Chlorobenzene	SW8260B	µg/kg	ND	[232]	ND	[18.9]	ND	[17.3]	ND
Chloroethane	SW8260B	µg/kg	ND	[929]	ND	[75.7]	ND	[69.4]	ND
Chloroform	SW8260B	µg/kg	ND	[232]	ND	[18.9]	ND	[17.3]	ND
Chloromethane	SW8260B	µg/kg	ND	[232]	ND	[18.9]	ND	[17.3]	ND
Dibromochloromethane	SW8260B	µg/kg	ND	[232]	ND	[18.9]	ND	[17.3]	ND
Dibromomethane	SW8260B	µg/kg	ND	[232]	ND	[18.9]	ND	[17.3]	ND
Dichlorodifluoromethane	SW8260B	µg/kg	ND	[232]	ND	[18.9]	ND	[17.3]	ND
Ethylbenzene	SW8260B	µg/kg	ND	[232]	ND	[18.9]	ND	[17.3]	ND
Hexachlorobutadiene	SW8260B	µg/kg	ND	[464]	ND	[37.9]	ND	[34.7]	ND
Isopropylbenzene	SW8260B	µg/kg	ND	[232]	ND	[18.9]	ND	[17.3]	ND
MTBE	SW8260B	µg/kg	ND	[371]	ND	[30.3]	ND	[27.8]	ND
Methylene Chloride	SW8260B	µg/kg	ND	[929]	ND	[75.7]	ND	[69.4]	ND
Naphthalene	SW8260B	µg/kg	ND	[464]	ND	[37.9]	ND	[34.7]	ND
Styrene	SW8260B	µg/kg	ND	[232]	ND	[18.9]	ND	[17.3]	ND
Tetrachloroethene	SW8260B	µg/kg	ND	[232]	ND	[18.9]	ND	[17.3]	ND
Toluene	SW8260B	µg/kg	ND	[464]	ND	[37.9]	ND	[34.7]	ND
Trichloroethene	SW8260B	µg/kg	ND	[232]	ND	[18.9]	ND	[17.3]	ND
Trichlorofluoromethane	SW8260B	µg/kg	ND	[232]	ND	[18.9]	ND	[17.3]	ND
Vinyl Chloride	SW8260B	µg/kg	ND	[232]	ND	[18.9]	ND	[17.3]	ND
Xylene, Isomers m & p	SW8260B	µg/kg	ND	[464]	ND	[37.9]	ND	[34.7]	ND
s-1,2-Dichloroethene	SW8260B	µg/kg	ND	[232]	ND	[18.9]	ND	[17.3]	ND
s-1,3-Dichloropropene	SW8260B	µg/kg	ND	[232]	ND	[18.9]	ND	[17.3]	ND
n-Butylbenzene	SW8260B	µg/kg	ND	[232]	ND	[18.9]	ND	[17.3]	ND
n-Propylbenzene	SW8260B	µg/kg	ND	[232]	ND	[18.9]	ND	[17.3]	ND
o-Xylene	SW8260B	µg/kg	ND	[232]	ND	[18.9]	ND	[17.3]	ND
sec-Butylbenzene	SW8260B	µg/kg	ND	[232]	ND	[18.9]	ND	[17.3]	ND
tert-Butylbenzene	SW8260B	µg/kg	ND	[232]	ND	[18.9]	ND	[17.3]	ND
trans-1,2-Dichloroethene	SW8260B	µg/kg	ND	[232]	ND	[18.9]	ND	[17.3]	ND

SGS Environmental Services, Inc Data
VOC Soils

Taku Gardens Housing Project									
Fall 2005									
		Location							
		Sample ID	05FTW-TGHP-8-BH05-SO		05FTW-TGHP-8-BH06-SO		05FTW-TGHP-8-BH07-SO		05FTW-TGHI
		Collection Date	7/28/2005		7/28/2005		7/28/2005		7/28/
		Laboratory	SGSA		SGSA		SGSA		SG
		Lab Sample ID	1054564010		1054564012		1054564014		10545
		QC Type	CS		CS		CS		C
trans-1,3-Dichloropropene	SW8260B	µg/kg	ND	[232]	ND	[18.9]	ND	[17.3]	ND
2-Chloroethyl vinyl ether	SW8260B	µg/kg	ND	[929]	ND	[75.7]	ND	[69.4]	ND
4-Isopropyltoluene	SW8260B	µg/kg	ND	[232]	ND	[18.9]	ND	[17.3]	ND

SGS Environmental Services, Inc Data
VOC Soils

Taku Gardens Housing Project									
Fall 2005									
		Location							
		Sample ID	P-8-BH08-SO	05FTW-TGHP-8-BH09-SO		05FTW-TGHP-8-BH10-SO		05FTW-TGHP-TB2-SO	
		Collection Date	2005	7/28/2005		7/28/2005		7/27/2005	
		Laboratory	SA	SGSA		SGSA		SGSA	
		Lab Sample ID	64018	1054564020		1054564022		1054564025	
		QC Type	S	CS		CS		CS	
Analyte	**Method**	**Units**							
1,1,1,2-Tetrachloroethane	SW8260B	µg/kg	[15.2]	ND	[13.3]	ND	[188]	ND	[25.7]
1,1,1-Trichloroethane	SW8260B	µg/kg	[15.2]	ND	[13.3]	ND	[188]	ND	[25.7]
1,1,2,2-Tetrachloroethane	SW8260B	µg/kg	[30.3]	ND	[26.7]	ND	[376] (UJ-C)	ND	[51.3] (UJ-C)
1,1,2-Trichloroethane	SW8260B	µg/kg	[15.2]	ND	[13.3]	ND	[188]	ND	[25.7]
1,1-Dichloroethane	SW8260B	µg/kg	[15.2]	ND	[13.3]	ND	[188]	ND	[25.7]
1,1-Dichloroethene	SW8260B	µg/kg	[15.2]	ND	[13.3]	ND	[188]	ND	[25.7]
1,1-Dichloropropene	SW8260B	µg/kg	[15.2]	ND	[13.3]	ND	[188]	ND	[25.7]
1,2,3-Trichlorobenzene	SW8260B	µg/kg	[30.3]	ND	[26.7]	ND	[376]	ND	[51.3]
1,2,3-Trichloropropane	SW8260B	µg/kg	[30.3]	ND	[26.7]	ND	[376]	ND	[51.3]
1,2,4-Trichlorobenzene	SW8260B	µg/kg	[30.3]	ND	[26.7]	ND	[376]	ND	[51.3]
1,2,4-Trimethylbenzene	SW8260B	µg/kg	[15.2]	ND	[13.3]	ND	[188]	ND	[25.7]
1,2-Dibromo-3-chloropropane	SW8260B	µg/kg	[60.7] (UJ-C)	ND	[53.3] (UJ-C)	ND	[751]	ND	[103]
1,2-Dibromoethane	SW8260B	µg/kg	[15.2]	ND	[13.3]	ND	[188]	ND	[25.7]
1,2-Dichlorobenzene	SW8260B	µg/kg	[15.2]	ND	[13.3]	ND	[188]	ND	[25.7]
1,2-Dichloroethane	SW8260B	µg/kg	[15.2]	ND	[13.3]	ND	[188]	ND	[25.7]
1,2-Dichloropropane	SW8260B	µg/kg	[15.2]	ND	[13.3]	ND	[188]	ND	[25.7]
1,3,5-Trimethylbenzene	SW8260B	µg/kg	[15.2]	ND	[13.3]	ND	[188]	ND	[25.7]
1,3-Dichlorobenzene	SW8260B	µg/kg	[15.2]	ND	[13.3]	ND	[188]	ND	[25.7]
1,3-Dichloropropane	SW8260B	µg/kg	[15.2]	ND	[13.3]	ND	[188]	ND	[25.7]
1,4-Dichlorobenzene	SW8260B	µg/kg	[15.2]	ND	[13.3]	ND	[188]	ND	[25.7]
2,2-Dichloropropane	SW8260B	µg/kg	[15.2]	ND	[13.3]	ND	[188]	ND	[25.7]
2-Butanone	SW8260B	µg/kg	[152]	ND	[133]	ND	[1880]	ND	[257]
2-Chlorotoluene	SW8260B	µg/kg	[15.2]	ND	[13.3]	ND	[188]	ND	[25.7]
2-Hexanone	SW8260B	µg/kg	[152] (UJ-C)	ND	[133] (UJ-C)	ND	[1880]	ND	[257]
4-Chlorotoluene	SW8260B	µg/kg	[15.2]	ND	[13.3]	ND	[188]	ND	[25.7]
4-Methyl-2-pentanone	SW8260B	µg/kg	[152]	ND	[133]	ND	[1880]	ND	[257]
Acetone	SW8260B	µg/kg	[152]	ND	[133]	ND	[1880]	ND	[257]
Benzene	SW8260B	µg/kg	[7.89]	ND	[6.93]	ND	[97.6]	ND	[13.3]
Bromobenzene	SW8260B	µg/kg	[15.2]	ND	[13.3]	ND	[188]	ND	[25.7]
Bromochloromethane	SW8260B	µg/kg	[15.2]	ND	[13.3]	ND	[188]	ND	[25.7]
Bromodichloromethane	SW8260B	µg/kg	[15.2]	ND	[13.3]	ND	[188]	ND	[25.7]

SGS Environmental Services, Inc Data
VOC Soils

Taku Gardens Housing Project									
Fall 2005									
		Location							
		Sample ID	P-8-BH08-SO	05FTW-TGHP-8-BH09-SO		05FTW-TGHP-8-BH10-SO		05FTW-TGHP-TB2-SO	
		Collection Date	2005	7/28/2005		7/28/2005		7/27/2005	
		Laboratory	SA	SGSA		SGSA		SGSA	
		Lab Sample ID	64018	1054564020		1054564022		1054564025	
		QC Type	S	CS		CS		CS	
Bromoform	SW8260B	µg/kg	[15.2]	ND	[13.3]	ND	[188]	ND	[25.7]
Bromomethane	SW8260B	µg/kg	[60.7]	ND	[53.3]	ND	[751]	ND	[103]
Carbon disulfide	SW8260B	µg/kg	[60.7]	ND	[53.3]	ND	[751]	ND	[103]
Carbon tetrachloride	SW8260B	µg/kg	[15.2]	ND	[13.3]	ND	[188]	ND	[25.7]
Chlorobenzene	SW8260B	µg/kg	[15.2]	ND	[13.3]	ND	[188]	ND	[25.7]
Chloroethane	SW8260B	µg/kg	[60.7]	ND	[53.3]	ND	[751]	ND	[103]
Chloroform	SW8260B	µg/kg	[15.2]	ND	[13.3]	ND	[188]	ND	[25.7]
Chloromethane	SW8260B	µg/kg	[15.2]	ND	[13.3]	ND	[188]	ND	[25.7]
Dibromochloromethane	SW8260B	µg/kg	[15.2]	ND	[13.3]	ND	[188]	ND	[25.7]
Dibromomethane	SW8260B	µg/kg	[15.2]	ND	[13.3]	ND	[188]	ND	[25.7]
Dichlorodifluoromethane	SW8260B	µg/kg	[15.2]	ND	[13.3]	ND	[188]	ND	[25.7]
Ethylbenzene	SW8260B	µg/kg	[15.2]	ND	[13.3]	ND	[188]	ND	[25.7]
Hexachlorobutadiene	SW8260B	µg/kg	[30.3]	ND	[26.7]	ND	[376]	ND	[51.3]
Isopropylbenzene	SW8260B	µg/kg	[15.2]	ND	[13.3]	ND	[188]	ND	[25.7]
MTBE	SW8260B	µg/kg	[24.3]	ND	[21.3]	ND	[300]	ND	[41.1]
Methylene Chloride	SW8260B	µg/kg	[60.7]	ND	[53.3]	ND	[751]	ND	[103]
Naphthalene	SW8260B	µg/kg	[30.3]	ND	[26.7]	ND	[376]	ND	[51.3]
Styrene	SW8260B	µg/kg	[15.2]	ND	[13.3]	ND	[188]	ND	[25.7]
Tetrachloroethene	SW8260B	µg/kg	[15.2]	ND	[13.3]	ND	[188]	ND	[25.7]
Toluene	SW8260B	µg/kg	[30.3]	ND	[26.7]	ND	[376]	ND	[51.3]
Trichloroethene	SW8260B	µg/kg	[15.2]	ND	[13.3]	ND	[188]	ND	[25.7]
Trichlorofluoromethane	SW8260B	µg/kg	[15.2]	ND	[13.3]	ND	[188]	ND	[25.7]
Vinyl Chloride	SW8260B	µg/kg	[15.2]	ND	[13.3]	ND	[188]	ND	[25.7]
Xylene, Isomers m & p	SW8260B	µg/kg	[30.3]	ND	[26.7]	ND	[376]	ND	[51.3]
s-1,2-Dichloroethene	SW8260B	µg/kg	[15.2]	ND	[13.3]	ND	[188]	ND	[25.7]
s-1,3-Dichloropropene	SW8260B	µg/kg	[15.2]	ND	[13.3]	ND	[188]	ND	[25.7]
n-Butylbenzene	SW8260B	µg/kg	[15.2]	ND	[13.3]	ND	[188]	ND	[25.7]
n-Propylbenzene	SW8260B	µg/kg	[15.2]	ND	[13.3]	ND	[188]	ND	[25.7]
o-Xylene	SW8260B	µg/kg	[15.2]	ND	[13.3]	ND	[188]	ND	[25.7]
sec-Butylbenzene	SW8260B	µg/kg	[15.2]	ND	[13.3]	ND	[188]	ND	[25.7]
tert-Butylbenzene	SW8260B	µg/kg	[15.2]	ND	[13.3]	ND	[188]	ND	[25.7]
trans-1,2-Dichloroethene	SW8260B	µg/kg	[15.2]	ND	[13.3]	ND	[188]	ND	[25.7]

SGS Environmental Services, Inc Data
VOC Soils

Taku Gardens Housing Project									
Fall 2005									
		Location							
		Sample ID	P-8-BH08-SO	05FTW-TGHP-8-BH09-SO		05FTW-TGHP-8-BH10-SO		05FTW-TGHP-TB2-SO	
		Collection Date	2005	7/28/2005		7/28/2005		7/27/2005	
		Laboratory	SA	SGSA		SGSA		SGSA	
		Lab Sample ID	64018	1054564020		1054564022		1054564025	
		QC Type	S	CS		CS		CS	
trans-1,3-Dichloropropene	SW8260B	µg/kg	[15.2]	ND	[13.3]	ND	[188]	ND	[25.7]
2-Chloroethyl vinyl ether	SW8260B	µg/kg	[60.7]	ND	[53.3]	ND	[751]	ND	[103]
4-Isopropyltoluene	SW8260B	µg/kg	[15.2]	ND	[13.3]	ND	[188]	ND	[25.7]

SGS Environmental Services, Inc Data
VOC Soils

Taku Gardens Housing Project						
Fall 2005						
		Location	Trip Blank			
		Sample ID	05FTW-MWTB-SO		OFTW-TGHP-TB-SO	
		Collection Date	9/17/2005		7/28/2005	
		Laboratory	SGSA		SGSA	
		Lab Sample ID	1056156024		1054567021	
		QC Type	CS		CS	
Analyte	**Method**	**Units**				
1,1,1,2-Tetrachloroethane	SW8260B	µg/kg	ND	[25.3]	ND	[25.4]
1,1,1-Trichloroethane	SW8260B	µg/kg	ND	[25.3]	ND	[25.4]
1,1,2,2-Tetrachloroethane	SW8260B	µg/kg	ND	[50.7]	ND	[50.8]
1,1,2-Trichloroethane	SW8260B	µg/kg	ND	[25.3]	ND	[25.4]
1,1-Dichloroethane	SW8260B	µg/kg	ND	[25.3]	ND	[25.4]
1,1-Dichloroethene	SW8260B	µg/kg	ND	[25.3]	ND	[25.4]
1,1-Dichloropropene	SW8260B	µg/kg	ND	[25.3]	ND	[25.4]
1,2,3-Trichlorobenzene	SW8260B	µg/kg	ND	[50.7]	ND	[50.8]
1,2,3-Trichloropropane	SW8260B	µg/kg	ND	[50.7]	ND	[50.8]
1,2,4-Trichlorobenzene	SW8260B	µg/kg	ND	[50.7]	ND	[50.8]
1,2,4-Trimethylbenzene	SW8260B	µg/kg	10.1	[25.3] J (J-S)	ND	[25.4]
1,2-Dibromo-3-chloropropane	SW8260B	µg/kg	ND	[101]	ND	[102] (UJ-C)
1,2-Dibromoethane	SW8260B	µg/kg	ND	[25.3]	ND	[25.4]
1,2-Dichlorobenzene	SW8260B	µg/kg	ND	[25.3]	ND	[25.4]
1,2-Dichloroethane	SW8260B	µg/kg	ND	[25.3]	ND	[25.4]
1,2-Dichloropropane	SW8260B	µg/kg	ND	[25.3]	ND	[25.4]
1,3,5-Trimethylbenzene	SW8260B	µg/kg	ND	[25.3]	ND	[25.4]
1,3-Dichlorobenzene	SW8260B	µg/kg	ND	[25.3]	ND	[25.4]
1,3-Dichloropropane	SW8260B	µg/kg	ND	[25.3]	ND	[25.4]
1,4-Dichlorobenzene	SW8260B	µg/kg	ND	[25.3]	ND	[25.4]
2,2-Dichloropropane	SW8260B	µg/kg	ND	[25.3]	ND	[25.4]
2-Butanone	SW8260B	µg/kg	ND	[253]	ND	[254]
2-Chlorotoluene	SW8260B	µg/kg	ND	[25.3]	ND	[25.4]
2-Hexanone	SW8260B	µg/kg	ND	[253]	ND	[254]
4-Chlorotoluene	SW8260B	µg/kg	ND	[25.3]	ND	[25.4]
4-Methyl-2-pentanone	SW8260B	µg/kg	ND	[253]	ND	[254]
Acetone	SW8260B	µg/kg	ND	[253]	ND	[254]
Benzene	SW8260B	µg/kg	ND	[13.2]	ND	[13.2]
Bromobenzene	SW8260B	µg/kg	ND	[25.3]	ND	[25.4]
Bromochloromethane	SW8260B	µg/kg	ND	[25.3]	ND	[25.4]
Bromodichloromethane	SW8260B	µg/kg	ND	[25.3]	ND	[25.4]

SGS Environmental Services, Inc Data
VOC Soils

Taku Gardens Housing Project						
Fall 2005						
		Location	Trip Blank			
		Sample ID	05FTW-MWTB-SO		OFTW-TGHP-TB-SO	
		Collection Date	9/17/2005		7/28/2005	
		Laboratory	SGSA		SGSA	
		Lab Sample ID	1056156024		1054567021	
		QC Type	CS		CS	
Bromoform	SW8260B	µg/kg	ND	[25.3]	ND	[25.4]
Bromomethane	SW8260B	µg/kg	ND	[101]	ND	[102]
Carbon disulfide	SW8260B	µg/kg	ND	[101]	ND	[102]
Carbon tetrachloride	SW8260B	µg/kg	ND	[25.3]	ND	[25.4]
Chlorobenzene	SW8260B	µg/kg	ND	[25.3]	ND	[25.4]
Chloroethane	SW8260B	µg/kg	ND	[101]	ND	[102]
Chloroform	SW8260B	µg/kg	ND	[25.3]	ND	[25.4]
Chloromethane	SW8260B	µg/kg	ND	[25.3]	ND	[25.4]
Dibromochloromethane	SW8260B	µg/kg	ND	[25.3]	ND	[25.4]
Dibromomethane	SW8260B	µg/kg	ND	[25.3]	ND	[25.4]
Dichlorodifluoromethane	SW8260B	µg/kg	ND	[25.3]	ND	[25.4]
Ethylbenzene	SW8260B	µg/kg	ND	[25.3]	ND	[25.4]
Hexachlorobutadiene	SW8260B	µg/kg	ND	[50.7]	ND	[50.8]
Isopropylbenzene	SW8260B	µg/kg	ND	[25.3]	ND	[25.4]
MTBE	SW8260B	µg/kg	ND	[40.5]	ND	[40.6]
Methylene Chloride	SW8260B	µg/kg	ND	[101]	ND	[102]
Naphthalene	SW8260B	µg/kg	16.5	[50.7] J (J-S)	ND	[50.8]
Styrene	SW8260B	µg/kg	ND	[25.3]	ND	[25.4]
Tetrachloroethene	SW8260B	µg/kg	ND	[25.3]	ND	[25.4]
Toluene	SW8260B	µg/kg	17	[50.7] J (J-S)	ND	[50.8]
Trichloroethene	SW8260B	µg/kg	ND	[25.3]	ND	[25.4]
Trichlorofluoromethane	SW8260B	µg/kg	ND	[25.3]	ND	[25.4]
Vinyl Chloride	SW8260B	µg/kg	ND	[25.3]	ND	[25.4]
Xylene, Isomers m & p	SW8260B	µg/kg	29.1	[50.7] J (J-S)	ND	[50.8]
s-1,2-Dichloroethene	SW8260B	µg/kg	ND	[25.3]	ND	[25.4]
s-1,3-Dichloropropene	SW8260B	µg/kg	ND	[25.3]	ND	[25.4]
n-Butylbenzene	SW8260B	µg/kg	ND	[25.3]	ND	[25.4]
n-Propylbenzene	SW8260B	µg/kg	ND	[25.3]	ND	[25.4]
o-Xylene	SW8260B	µg/kg	9.12	[25.3] J (J-S)	ND	[25.4]
sec-Butylbenzene	SW8260B	µg/kg	ND	[25.3]	ND	[25.4]
tert-Butylbenzene	SW8260B	µg/kg	ND	[25.3]	ND	[25.4]
trans-1,2-Dichloroethene	SW8260B	µg/kg	ND	[25.3]	ND	[25.4]

SGS Environmental Services, Inc Data
VOC Soils

Taku Gardens Housing Project						
Fall 2005						
		Location	Trip Blank			
		Sample ID	05FTW-MWTB-SO		OFTW-TGHP-TB-SO	
		Collection Date	9/17/2005		7/28/2005	
		Laboratory	SGSA		SGSA	
		Lab Sample ID	1056156024		1054567021	
		QC Type	CS		CS	
trans-1,3-Dichloropropene	SW8260B	µg/kg	ND	[25.3]	ND	[25.4]
2-Chloroethyl vinyl ether	SW8260B	µg/kg	ND	[101]	ND	[102]
4-Isopropyltoluene	SW8260B	µg/kg	ND	[25.3]	ND	[25.4]

SGS Environmental Services, Inc Data
Total Solids Soils

Taku Gardens Housing Project						
Fall 2005					Total Solids	
					A2540G	
Location	Sample ID	Collection Date	Laboratory	Laboratory Sample ID	PERCENT	
A51 Comm T	05-FTW-A51-W2-024-SO	8/24/2005	SGSA	1055511007	90.6	[0]
	05-FTW-A51-W2-24-48-SO	8/24/2005	SGSA	1055511008	87.6	[0]
	05-FTW-A52-N13-0-24-SO	8/27/2005	SGSA	1055532018	78.7	[0]
	05-FTW-A52-N15-0-48-SO	8/27/2005	SGSA	1055532020	84.7	[0]
	05-FTW-A52-NE11-48-72-SO	8/27/2005	SGSA	1055532016	84.5	[0]
	05-FTW-A52-NE12-72-96-SO	8/27/2005	SGSA	1055532017	88.3	[0]
	05-FTW-A52-NE5-0-24-SO	8/27/2005	SGSA	1055532009	87.7	[0]
	05-FTW-A52-NE7-0-24-SO	8/27/2005	SGSA	1055532011	87.9	[0]
	05-FTW-A52-NE9-0-24-SO	8/27/2005	SGSA	1055532014	87.9	[0]
	05-FTW-A52-NW3-0-24-SO	8/27/2005	SGSA	1055532007	86.4	[0]
	05-FTW-A52-S3-0-24-SO	8/27/2005	SGSA	1055532001	84.8	[0]
	05-FTW-A52-S5-0-24-SO	8/27/2005	SGSA	1055532003	84.7	[0]
	05-FTW-A52-S7-0-24-SO	8/27/2005	SGSA	1055532005	90.3	[0]
	05-FTW-A52-SW9-0-24-SO	8/27/2005	SGSA	1055532012	92.3	[0]
South Side	05-FTW-TGSP-501-SO	8/24/2005	SGSA	1055511001	87.1	[0]
N Side Pil	05-FTW-TGSP-502-SO	8/24/2005	SGSA	1055511002	75.6	[0]
S Side Pil	05-FTW-TGSP-521-SO	8/24/2005	SGSA	1055511003	80.8	[0]
N Side	05-FTW-TGSP-522-SO	8/24/2005	SGSA	1055511004	85.5	[0]

SGS Environmental Services, Inc Data
Total Solids Soils

Taku Gardens Housing Project						
Fall 2005					Total Solids	
					A2540G	
Location	Sample ID	Collection Date	Laboratory	Laboratory Sample ID	PERCENT	
S Side	05-FTW-TGSP-541-SO	8/24/2005	SGSA	1055511005	85.2	[0]
N Side	05-FTW-TGSP-542-SO	8/24/2005	SGSA	1055511006	74.2	[0]
	058FTW-A46N2-SO	9/10/2005	SGSA	1055922038	91.8	[0]
	05FTW A10N1 SO	9/6/2005	SGSA	1055800004	90.4	[0]
	05FTW A10S2 SO	9/6/2005	SGSA	1055800016	94.6	[0]
	05FTW A12N3 SO	9/6/2005	SGSA	1055800005	94.7	[0]
	05FTW A12S3 SO	9/6/2005	SGSA	1055800015	91	[0]
	05FTW A14N3 SO	9/6/2005	SGSA	1055800006	87.7	[0]
	05FTW A14S2 SO	9/6/2005	SGSA	1055800014	90.5	[0]
	05FTW A15N3 SO	9/6/2005	SGSA	1055800021	90.3	[0]
	05FTW A16N2 SO	9/6/2005	SGSA	1055800007	88.9	[0]
	05FTW A16S2 SO	9/6/2005	SGSA	1055800013	91.7	[0]
	05FTW A17N1 SO	9/6/2005	SGSA	1055800022	91.9	[0]
	05FTW A17N2 SO	9/6/2005	SGSA	1055800023	93.8	[0]
	05FTW A18N3 SO	9/6/2005	SGSA	1055800008	86.2	[0]
	05FTW A18S3 SO	9/6/2005	SGSA	1055800012	93.1	[0]
	05FTW A19S3 SO	9/6/2005	SGSA	1055800024	90.6	[0]
	05FTW A20E4 SO	9/6/2005	SGSA	1055800010	88.5	[0]
	05FTW A20N3 SO	9/6/2005	SGSA	1055800009	87.5	[0]

SGS Environmental Services, Inc Data
Total Solids Soils

Taku Gardens Housing Project						
Fall 2005					Total Solids	
					A2540G	
Location	Sample ID	Collection Date	Laboratory	Laboratory Sample ID	PERCENT	
	05FTW A20S1 SO	9/6/2005	SGSA	1055800011	88.1	[0]
	05FTW A2S3 SO	9/6/2005	SGSA	1055800020	93.6	[0]
	05FTW A4N3 SO	9/6/2005	SGSA	1055800001	92.4	[0]
	05FTW A4S2 SO	9/6/2005	SGSA	1055800019	90.2	[0]
	05FTW A6N1 SO	9/6/2005	SGSA	1055800002	93.4	[0]
	05FTW A6S1 SO	9/6/2005	SGSA	1055800018	90.2	[0]
	05FTW A8N3 SO	9/6/2005	SGSA	1055800003	92.8	[0]
	05FTW A8S2 SO	9/6/2005	SGSA	1055800017	90.8	[0]
	05FTW-16W-SO	9/4/2005	SGSA	1055768015	89	[0]
	05FTW-1C-N-SO	9/4/2005	SGSA	1055768005	66.7	[0]
	05FTW-1C1-SO	9/11/2005	SGSA	1055922030	95.6	[0]
	05FTW-1C10-SO	9/11/2005	SGSA	1055922019	90.4	[0]
	05FTW-1C4-SO	9/11/2005	SGSA	1055922014	90.1	[0]
	05FTW-1C6-SO	9/11/2005	SGSA	1055922012	84.5	[0]
	05FTW-1C7S-SO	9/11/2005	SGSA	1056156003	88.9	[0]
	05FTW-1C8N-SO	9/11/2005	SGSA	1055922015	88.9	[0]
	05FTW-1C8S-SO	9/11/2005	SGSA	1056192011	87.5	[0]
	05FTW-2C10-SO	9/11/2005	SGSA	1056192013	91.3	[0]
	05FTW-2C2-SO	9/11/2005	SGSA	1055922011	90.6	[0]

SGS Environmental Services, Inc Data
Total Solids Soils

Taku Gardens Housing Project						
Fall 2005					Total Solids	
					A2540G	
Location	Sample ID	Collection Date	Laboratory	Laboratory Sample ID	PERCENT	
	05FTW-2C3-SO	9/11/2005	SGSA	1055922013	89.1	[0]
	05FTW-2C4-SO	9/11/2005	SGSA	1056192010	89.7	[0]
	05FTW-2C8S-SO	9/11/2005	SGSA	1055922016	88.4	[0]
	05FTW-2C9N-SO	9/11/2005	SGSA	1055922017	92.7	[0]
	05FTW-3C11-SO	9/11/2005	SGSA	1055922020	91.9	[0]
	05FTW-3C7N-SO	9/11/2005	SGSA	1055922028	91.3	[0]
	05FTW-3C7S-SO	9/11/2005	SGSA	1055922029	87.3	[0]
	05FTW-3C9N-SO	9/11/2005	SGSA	1056192012	85.2	[0]
	05FTW-3C9S-SO	9/11/2005	SGSA	1055922018	92.3	[0]
	05FTW-4C-1-SO	9/4/2005	SGSA	1055768016	98	[0]
	05FTW-4C-2-SO	9/4/2005	SGSA	1055768017	72.4	[0]
	05FTW-4C-3-SO	9/4/2005	SGSA	1055768018	92.8	[0]
	05FTW-A1-C1-SO	9/4/2005	SGSA	1055768002	58.1	[0]
	05FTW-A1-C2-SO	9/4/2005	SGSA	1055768004	94.8	[0]
	05FTW-A11N2-SO	9/4/2005	SGSA	1055768042	88.9	[0]
	05FTW-A11S3-SO	9/5/2005	SGSA	1055768034	94.2	[0]
	05FTW-A13N2-SO	9/4/2005	SGSA	1055768023	93.2	[0]
	05FTW-A13S1-SO	9/5/2005	SGSA	1055768031	92.3	[0]
	05FTW-A15N3-SO	9/4/2005	SGSA	1055768024	91	[0]

SGS Environmental Services, Inc Data
Total Solids Soils

Taku Gardens Housing Project						
Fall 2005					Total Solids	
					A2540G	
Location	Sample ID	Collection Date	Laboratory	Laboratory Sample ID	PERCENT	
	05FTW-A15S3-SO	9/5/2005	SGSA	1055768032	89.8	[0]
	05FTW-A15SW1-SO	9/5/2005	SGSA	1055768033	90.6	[0]
	05FTW-A17-NW-SO	9/4/2005	SGSA	1055768014	78	[0]
	05FTW-A17N2-SO	9/4/2005	SGSA	1055768025	93.9	[0]
	05FTW-A17S3-SO	9/5/2005	SGSA	1055768030	88.7	[0]
	05FTW-A19-E-SO	9/4/2005	SGSA	1055768011	82.9	[0]
	05FTW-A19-SO	9/4/2005	SGSA	1055768013	88	[0]
	05FTW-A19N2-SO	9/5/2005	SGSA	1055768028	91.9	[0]
	05FTW-A19S2-SO	9/5/2005	SGSA	1055768029	89.4	[0]
	05FTW-A1N2-SO	9/4/2005	SGSA	1055767022	91.3	[0]
	05FTW-A1S1-SO	9/5/2005	SGSA	1055768036	95.3	[0]
	05FTW-A2-SO	9/4/2005	SGSA	1055768001	94.7	[0]
	05FTW-A20-E-SO	9/4/2005	SGSA	1055768012	78.6	[0]
	05FTW-A21S3-SO	9/10/2005	SGSA	1055921049	86.1	[0]
	05FTW-A22N1-SO	9/10/2005	SGSA	1055922037	84.6	[0]
	05FTW-A22S3-SO	9/10/2005	SGSA	1055922026	89.8	[0]
	05FTW-A23S1-SO	9/10/2005	SGSA	1055921048	91.3	[0]
	05FTW-A24N1-SO	9/9/2005	SGSA	1056074040	89.8	[0]
	05FTW-A24N2-SO	9/9/2005	SGSA	1055914046	92	[0]

SGS Environmental Services, Inc Data
Total Solids Soils

Taku Gardens Housing Project						
Fall 2005					Total Solids	
					A2540G	
Location	Sample ID	Collection Date	Laboratory	Laboratory Sample ID	PERCENT	
	05FTW-A24S2-SO	9/10/2005	SGSA	1055921047	88.2	[0]
	05FTW-A25N3-SO	9/10/2005	SGSA	1055922036	85	[0]
	05FTW-A25S1-SO	9/10/2005	SGSA	1055922027	83.9	[0]
	05FTW-A25S3-SO	9/10/2005	SGSA	1056192003	91.8	[0]
	05FTW-A26N1-SO	9/9/2005	SGSA	1056074039	90.8	[0]
	05FTW-A26N2-SO	9/9/2005	SGSA	1055914045	86	[0]
	05FTW-A26S2-SO	9/10/2005	SGSA	1055921046	89.2	[0]
	05FTW-A27N3-SO	9/9/2005	SGSA	1055921021	91.5	[0]
	05FTW-A27S2-SO	9/9/2005	SGSA	1055921023	87	[0]
	05FTW-A28N1-SO	9/9/2005	SGSA	1055914048	90.1	[0]
	05FTW-A28S2-SO	9/9/2005	SGSA	1056192002	82.4	[0]
	05FTW-A28S3-SO	9/9/2005	SGSA	1055914058	91.8	[0]
	05FTW-A29N1-SO	9/9/2005	SGSA	1055921022	89.7	[0]
	05FTW-A29S2-SO	9/9/2005	SGSA	1055921024	87.6	[0]
	05FTW-A2N3-SO	9/5/2005	SGSA	1055768040	92	[0]
	05FTW-A3-SO	9/4/2005	SGSA	1055768003	89.8	[0]
	05FTW-A30N1-SO	9/12/2005	SGSA	1056192015	87.1	[0]
	05FTW-A30N3-SO	9/10/2005	SGSA	1055921025	89.8	[0]
	05FTW-A30S1-SO	9/10/2005	SGSA	1055921035	89.9	[0]

SGS Environmental Services, Inc Data
Total Solids Soils

Taku Gardens Housing Project						
Fall 2005					Total Solids	
					A2540G	
Location	Sample ID	Collection Date	Laboratory	Laboratory Sample ID	PERCENT	
	05FTW-A31N2-SO	9/9/2005	SGSA	1055914059	90	[0]
	05FTW-A31S2-SO	9/9/2005	SGSA	1056192001	93.1	[0]
	05FTW-A31S3-SO	9/9/2005	SGSA	1055914057	92.3	[0]
	05FTW-A32N3-SO	9/10/2005	SGSA	1055921026	87.7	[0]
	05FTW-A32S1-SO	9/10/2005	SGSA	1055921034	91.1	[0]
	05FTW-A33N1-SO	9/9/2005	SGSA	1055914049	81.3	[0]
	05FTW-A33S2-SO	9/9/2005	SGSA	1055914056	90.6	[0]
	05FTW-A33S3-SO	9/9/2005	SGSA	1056115003	91.4	[0]
	05FTW-A34N3-SO	9/10/2005	SGSA	1055921027	87.8	[0]
	05FTW-A34S1-SO	9/10/2005	SGSA	1055921033	91.1	[0]
	05FTW-A35N2-SO	9/9/2005	SGSA	1055914050	88.7	[0]
	05FTW-A35S1-SO	9/9/2005	SGSA	1055914055	88.3	[0]
	05FTW-A36N1-SO	9/11/2005	SGSA	1056192008	88	[0]

SGS Environmental Services, Inc Data
Total Solids Soils

Taku Gardens Housing Project						
Fall 2005					Total Solids	
					A2540G	
Location	Sample ID	Collection Date	Laboratory	Laboratory Sample ID	PERCENT	
	05FTW-A54-N13-0-24-SO	8/28/2005	SGSA	1055532047	98.2	[0]
	05FTW-A54-N14-24-48-SO	8/28/2005	SGSA	1056217019	91.9	[0]
	05FTW-A54-N5-0-24-SO	8/28/2005	SGSA	1055532039	96.1	[0]
	05FTW-A54-N6-24-48-SO	8/28/2005	SGSA	1056217016	97.9	[0]
	05FTW-A54-N7-0-24-SO	8/28/2005	SGSA	1055532041	86.5	[0]
	05FTW-A54-N8-24-48-SO	8/28/2005	SGSA	1056217017	69.8	[0]
	05FTW-A54-N9-0-24-SO	8/28/2005	SGSA	1055532043	86.9	[0]
	05FTW-A54-NW3-0-24-SO	8/28/2005	SGSA	1055532037	88.5	[0]
	05FTW-A54-NW4-24-48-SO	8/28/2005	SGSA	1056217015	68.5	[0]
	05FTW-A55-S3-0-24-SO	8/31/2005	SGSA	1055686009	85.3	[0]
	05FTW-A55-S5-0-24-SO	8/31/2005	SGSA	1055686011	96.6	[0]
	05FTW-A56-N10-24-48-SO	8/27/2005	SGSA	1056217014	81.6	[0]
	05FTW-A56-N11-0-24-SO	8/28/2005	SGSA	1055532049	94.6	[0]
	05FTW-A56-N12-24-48-SO	8/28/2005	SGSA	1056217021	86	[0]
	05FTW-A56-N13-0-24-SO	8/28/2005	SGSA	1055532051	89.6	[0]
	05FTW-A56-N14-24-48-SO	8/28/2005	SGSA	1056217022	82.8	[0]
	05FTW-A56-N3-0-24-SO	8/27/2005	SGSA	1055532029	95.5	[0]
	05FTW-A56-N4-24-48-SO	8/27/2005	SGSA	1056217011	93.8	[0]

SGS Environmental Services, Inc Data
Total Solids Soils

Taku Gardens Housing Project						
Fall 2005					Total Solids	
					A2540G	
Location	Sample ID	Collection Date	Laboratory	Laboratory Sample ID	PERCENT	
	05FTW-A56-N5-0-24-SO	8/27/2005	SGSA	1055532031	93	[0]
	05FTW-A56-N6-24-48-SO	8/27/2005	SGSA	1056217012	88.4	[0]
	05FTW-A56-N7-0-24-SO	8/27/2005	SGSA	1055532033	85.9	[0]
	05FTW-A56-N8-24-48-SO	8/27/2005	SGSA	1056217013	87.1	[0]
	05FTW-A56-N9-0-24-SO	8/27/2005	SGSA	1055532035	86.9	[0]
	05FTW-A56-NE15-0-24-SO	8/28/2005	SGSA	1055532053	85.7	[0]
	05FTW-A56-NE16-24-48-SO	8/28/2005	SGSA	1056217023	89.5	[0]
	05FTW-A56E1-0-1-SO	8/26/2005	SGSA	1055528004	87.6	[0]
	05FTW-A56N1-0-1-SO	8/26/2005	SGSA	1055528003	89.5	[0]
	05FTW-A57-S9-0-48-SO	8/31/2005	SGSA	1055686008	86.6	[0]
	05FTW-A58-01-TSW-SO	8/31/2005	SGSA	1055686002	71.6	[0]
	05FTW-A58N1-0-1-SO	8/26/2005	SGSA	1055528005	88.9	[0]
	05FTW-A59-03-TSW-SO	8/31/2005	SGSA	1055686001	77.1	[0]
	05FTW-A5E-1-SO	9/4/2005	SGSA	1055768006	90.2	[0]
	05FTW-A5E-2-SO	9/4/2005	SGSA	1055768007	84.6	[0]
	05FTW-A5E-3-SO	9/4/2005	SGSA	1055768008	85.3	[0]
	05FTW-A5N1-SO	9/4/2005	SGSA	1055768020	91.4	[0]
	05FTW-A5S1-SO	9/5/2005	SGSA	1055768037	93.8	[0]
	05FTW-A6-TSW-SO	9/4/2005	SGSA	1055768009	93.8	[0]

SGS Environmental Services, Inc Data
Total Solids Soils

Taku Gardens Housing Project						
Fall 2005					Total Solids	
					A2540G	
Location	Sample ID	Collection Date	Laboratory	Laboratory Sample ID	PERCENT	
	05FTW-A60N1-SO	9/12/2005	SGSA	1055949029	85.3	[0]
	05FTW-A60S3-SO	9/12/2005	SGSA	1055949028	88.4	[0]
	05FTW-A60SURSO-SO	9/4/2005	SGSA	1055767016	98	[0]
	05FTW-A61N2-SO	9/12/2005	SGSA	1055949034	88.5	[0]
	05FTW-A61S1-SO	9/12/2005	SGSA	1055949036	88.9	[0]
	05FTW-A61SURSO-SO	9/4/2005	SGSA	1055767020	96	[0]
	05FTW-A62N3-SO	9/12/2005	SGSA	1055949030	88.6	[0]
	05FTW-A62S1-SO	9/12/2005	SGSA	1055949027	88.7	[0]
	05FTW-A62SURSO-SO	9/4/2005	SGSA	1055767017	95.8	[0]
	05FTW-A63N1-SO	9/12/2005	SGSA	1055949033	88.1	[0]
	05FTW-A63S1-SO	9/12/2005	SGSA	1055949035	85.2	[0]
	05FTW-A63SURSO-SO	9/4/2005	SGSA	1055767019	95.9	[0]
	05FTW-A64N2-SO	9/12/2005	SGSA	1055949031	78.6	[0]
	05FTW-A64S3-SO	9/12/2005	SGSA	1055949032	77.3	[0]
	05FTW-A64SURS0-SO	9/4/2005	SGSA	1055767018	96.6	[0]
	05FTW-A65N1-SO	9/12/2005	SGSA	1055949042	90.7	[0]
	05FTW-A65S3-SO	9/12/2005	SGSA	1055949043	93.9	[0]
	05FTW-A7N3-SO	9/4/2005	SGSA	1055768021	93.1	[0]
	05FTW-A7NSwale-1-SO	10/13/2005	SGSA	1056486012	97.2	[0]

SGS Environmental Services, Inc Data
Total Solids Soils

Taku Gardens Housing Project						
Fall 2005					Total Solids	
					A2540G	
Location	Sample ID	Collection Date	Laboratory	Laboratory Sample ID	PERCENT	
	05FTW-A7NSwale-2-SO	10/13/2005	SGSA	1056486013	97.8	[0]
	05FTW-A7NSwale-3-SO	10/13/2005	SGSA	1056486014	82	[0]
	05FTW-A7S2-SO	9/5/2005	SGSA	1055768039	95.7	[0]
	05FTW-A8-TSW-SO	9/4/2005	SGSA	1055768010	96.2	[0]
	05FTW-A9N3-SO	9/4/2005	SGSA	1055768022	90.4	[0]
	05FTW-A9S3-SO	9/5/2005	SGSA	1055768035	93.9	[0]
	05FTW-BH110N1-0-24-SO	9/16/2005	SGSA	1056153023	92.9	[0]
	05FTW-BH110N2-0-24-SO	9/16/2005	SGSA	1056153022	89.5	[0]
	05FTW-BH110S1-0-24-SO	9/16/2005	SGSA	1056153024	87.9	[0]
	05FTW-BH110S2-0-24-SO	9/16/2005	SGSA	1056153021	88.4	[0]
	05FTW-BH17N2-24-48-SO	9/6/2005	SGSA	1055886028	83.6	[0]
	05FTW-BH4700-001-JB-0-24-	9/20/2005	SGSA	1056236035	92.7	[0]
	05FTW-BH4700-002-JB-0-24-	9/20/2005	SGSA	1056236034	90	[0]
	05FTW-BH4700-003-0-24-SO	9/20/2005	SGSA	1056236032	88.4	[0]
	05FTW-BH4700-005-JB-0-24-	9/20/2005	SGSA	1056236029	91	[0]
	05FTW-BHA10N1-0-24-SO	9/8/2005	SGSA	1055914015	91.2	[0]
	05FTW-BHA10S2-0-24-SO	9/10/2005	SGSA	1055921041	84.6	[0]
	05FTW-BHA11N1-0-24-SO	9/7/2005	SGSA	1055886013	89.3	[0]
	05FTW-BHA11N2-0-24-SO	9/7/2005	SGSA	1055947001	89.9	[0]

SGS Environmental Services, Inc Data
Total Solids Soils

Taku Gardens Housing Project						
Fall 2005					Total Solids	
					A2540G	
Location	Sample ID	Collection Date	Laboratory	Laboratory Sample ID	PERCENT	
	05FTW-BHA11NE1-0-24-SO	9/7/2005	SGSA	1055886011	87.6	[0]
	05FTW-BHA11NE2-0-24-SO	9/7/2005	SGSA	1055886012	89	[0]
	05FTW-BHA11S2-0-48-SO	9/8/2005	SGSA	1055914020	89.3	[0]
	05FTW-BHA12N1-0-24-SO	9/9/2005	SGSA	1055914031	79.4	[0]
	05FTW-A36N2-SO	9/10/2005	SGSA	1055921028	88	[0]
	05FTW-A36S2-SO	9/10/2005	SGSA	1055921032	78.7	[0]
	05FTW-A37N1-SO	9/10/2005	SGSA	1055921029	81.6	[0]
	05FTW-A37S1-SO	9/10/2005	SGSA	1055921031	85.8	[0]
	05FTW-A37S3-SO	9/11/2005	SGSA	1056192009	86.9	[0]
	05FTW-A38N3-SO	9/9/2005	SGSA	1055914054	86.1	[0]
	05FTW-A38S1-SO	9/9/2005	SGSA	1055914053	89.8	[0]
	05FTW-A38S3-SO	9/9/2005	SGSA	1056115002	87	[0]
	05FTW-A39N2-SO	9/10/2005	SGSA	1055921030	85.5	[0]
	05FTW-A3N3-SO	9/4/2005	SGSA	1055768019	97.6	[0]
	05FTW-A3S2-SO	9/5/2005	SGSA	1055768038	95.1	[0]
	05FTW-A40N2-SO	9/9/2005	SGSA	1055914051	90.9	[0]
	05FTW-A40S1-SO	9/9/2005	SGSA	1056115001	90.2	[0]
	05FTW-A40S2-SO	9/9/2005	SGSA	1055914052	93.6	[0]
	05FTW-A41N1-SO	9/10/2005	SGSA	1055922040	90.8	[0]

SGS Environmental Services, Inc Data
Total Solids Soils

Taku Gardens Housing Project						
Fall 2005					Total Solids	
					A2540G	
Location	Sample ID	Collection Date	Laboratory	Laboratory Sample ID	PERCENT	
	05FTW-A41N2-SO	9/10/2005	SGSA	1056192006	80.7	[0]
	05FTW-A41S1-SO	9/10/2005	SGSA	1055922024	90.8	[0]
	05FTW-A41S3-SO	9/10/2005	SGSA	1056192007	90	[0]
	05FTW-A42N2-SO	9/10/2005	SGSA	1055921040	95	[0]
	05FTW-A42S1-SO	9/10/2005	SGSA	1055921043	84.7	[0]
	05FTW-A43N1-SO	9/10/2005	SGSA	1055921039	91.5	[0]
	05FTW-A43S3-SO	9/10/2005	SGSA	1055921044	82	[0]
	05FTW-A44N1-SO	9/10/2005	SGSA	1055922039	88.6	[0]
	05FTW-A44S3-SO	9/10/2005	SGSA	1055922025	91.1	[0]
	05FTW-A45N2-SO	9/10/2005	SGSA	1055921038	90.8	[0]
	05FTW-A45S3-SO	9/10/2005	SGSA	1055921045	86.5	[0]
	05FTW-A46N1-SO	9/10/2005	SGSA	1056192004	92.7	[0]
	05FTW-A46N3-SO	9/10/2005	SGSA	1056192005	82.6	[0]
	05FTW-A46S3-SO	9/10/2005	SGSA	1055922023	90.8	[0]
	05FTW-A4700AN2-SO	9/12/2005	SGSA	1055949041	90.3	[0]
	05FTW-A4700AS3-SO	9/12/2005	SGSA	1055949039	87.6	[0]
	05FTW-A4700BN1-SO	9/12/2005	SGSA	1055949038	90.1	[0]
	05FTW-A4700BS1-SO	9/12/2005	SGSA	1055949037	91.6	[0]
	05FTW-A47N2-SO	9/10/2005	SGSA	1055921037	89.1	[0]

SGS Environmental Services, Inc Data
Total Solids Soils

Taku Gardens Housing Project						
Fall 2005					Total Solids	
					A2540G	
Location	Sample ID	Collection Date	Laboratory	Laboratory Sample ID	PERCENT	
	05FTW-A47S2-SO	9/10/2005	SGSA	1055922034	92	[0]
	05FTW-A48S1-SO	9/10/2005	SGSA	1055922022	89.5	[0]
	05FTW-A48S3-SO	9/10/2005	SGSA	1055922021	87.1	[0]
	05FTW-A49N1-SO	9/10/2005	SGSA	1055921036	88.9	[0]
	05FTW-A49S1-SO	9/10/2005	SGSA	1055922035	89.3	[0]
	05FTW-A49S2-SO	9/12/2005	SGSA	1056192016	90.1	[0]
	05FTW-A50-N3-0-24-SO	8/31/2005	SGSA	1055686015	88.3	[0]
	05FTW-A50-N5-0-24-SO	8/31/2005	SGSA	1055686016	84.2	[0]
	05FTW-A50-W1-0-24-SO	8/31/2005	SGSA	1055686004	83	[0]
	05FTW-A51-S10-24-48-SO	8/28/2005	SGSA	1056217004	81	[0]
	05FTW-A51-S11-0-24-SO	8/31/2005	SGSA	1055686012	84.5	[0]
	05FTW-A51-S13-0-24-SO	8/31/2005	SGSA	1055686013	84.4	[0]
	05FTW-A51-S3-0-24-SO	8/28/2005	SGSA	1055532055	91.3	[0]

SGS Environmental Services, Inc Data
Total Solids Soils

Taku Gardens Housing Project						
Fall 2005					Total Solids	
					A2540G	
Location	Sample ID	Collection Date	Laboratory	Laboratory Sample ID	PERCENT	
	05FTW-BHA12N2-0-24-SO	9/9/2005	SGSA	1055914032	89.3	[0]
	05FTW-BHA12S2-0-24-SO	9/10/2005	SGSA	1055921015	87.4	[0]
	05FTW-BHA13N1-0-24-SO	9/7/2005	SGSA	1055886010	92.8	[0]
	05FTW-BHA13N2-0-24-SO	9/7/2005	SGSA	1055886009	89.7	[0]
	05FTW-BHA14E1-0-24-SO	9/10/2005	SGSA	1055921012	88.2	[0]
	05FTW-BHA14N1-0-24-SO	9/9/2005	SGSA	1055914033	88	[0]
	05FTW-BHA14N2-0-24-SO	9/9/2005	SGSA	1055914034	85.3	[0]
	05FTW-BHA14S1-0-24-SO	9/10/2005	SGSA	1055921014	87.8	[0]
	05FTW-BHA14S2-0-24-SO	9/10/2005	SGSA	1055921013	89.7	[0]
	05FTW-BHA15N1-0-48-SO	9/7/2005	SGSA	1055886006	90.2	[0]
	05FTW-BHA15N2-0-24-SO	9/7/2005	SGSA	1055886005	87.8	[0]
	05FTW-BHA15S1-0-24-SO	9/9/2005	SGSA	1055914037	92.1	[0]
	05FTW-BHA15W1-0-24-SO	9/7/2005	SGSA	1055886007	83.3	[0]
	05FTW-BHA16N1-0-24-SO	9/9/2005	SGSA	1055914035	91.5	[0]
	05FTW-BHA16S1-0-24-SO	9/9/2005	SGSA	1055921007	85.6	[0]
	05FTW-BHA16W1-0-24-SO	9/9/2005	SGSA	1055914036	88.5	[0]
	05FTW-BHA16WRD1-0-24-SO	9/10/2005	SGSA	1055921011	82.8	[0]
	05FTW-BHA17N1-0-48-SO	9/7/2005	SGSA	1055886004	90.1	[0]

SGS Environmental Services, Inc Data
Total Solids Soils

Taku Gardens Housing Project						
Fall 2005					Total Solids	
					A2540G	
Location	Sample ID	Collection Date	Laboratory	Laboratory Sample ID	PERCENT	
	05FTW-BHA17N2-0-24-SO	9/6/2005	SGSA	1055886003	93	[0]
	05FTW-BHA17S2-0-24-SO	9/9/2005	SGSA	1055914038	86.9	[0]
	05FTW-BHA18N2-0-24-SO	9/9/2005	SGSA	1055914039	84.8	[0]
	05FTW-BHA18S1-0-24-SO	9/9/2005	SGSA	1055921004	75.4	[0]
	05FTW-BHA18S1-24-48-SO	9/9/2005	SGSA	1055922041	84.2	[0]
	05FTW-BHA18S2-0-24-SO	9/9/2005	SGSA	1055921003	84.1	[0]
	05FTW-BHA19E1-0-24-SO	9/6/2005	SGSA	1055886001	89.8	[0]
	05FTW-BHA19N2-0-24-SO	9/6/2005	SGSA	1055886002	89	[0]
	05FTW-BHA19S2-0-24-SO	9/9/2005	SGSA	1055914040	87.2	[0]
	05FTW-BHA1N1-0-24-SO	9/8/2005	SGSA	1055886023	86.7	[0]
	05FTW-BHA1N2-0-24-SO	9/8/2005	SGSA	1055886022	93.9	[0]
	05FTW-BHA1S1-0-24-SO	9/8/2005	SGSA	1055886025	89.1	[0]
	05FTW-BHA1W1-0-24-SO	9/8/2005	SGSA	1055886024	89.8	[0]
	05FTW-BHA20N2-0-24-SO	9/9/2005	SGSA	1055914047	94.4	[0]
	05FTW-BHA20S1-0-24-SO	9/9/2005	SGSA	1055921002	83.3	[0]
	05FTW-BHA20S2-0-24-SO	9/9/2005	SGSA	1055921001	90.3	[0]
	05FTW-BHA21N1-0-24-SO	9/11/2005	SGSA	1055922008	81	[0]
	05FTW-BHA21N1-24-48-SO	9/11/2005	SGSA	1056192018	89.3	[0]
	05FTW-BHA21S1-0-24-SO	9/12/2005	SGSA	1055949021	84.5	[0]

SGS Environmental Services, Inc Data
Total Solids Soils

Taku Gardens Housing Project						
Fall 2005					Total Solids	
					A2540G	
Location	Sample ID	Collection Date	Laboratory	Laboratory Sample ID	PERCENT	
	05FTW-BHA21W2-0-24-SO	9/11/2005	SGSA	1055922009	93.6	[0]
	05FTW-BHA22N1-0-24-SO	9/12/2005	SGSA	1055989015	92.1	[0]
	05FTW-BHA22N100-0-24-SO	9/13/2005	SGSA	1055989037	88.4	[0]
	05FTW-BHA22N2-0-24-SO	9/12/2005	SGSA	1055989013	89.1	[0]
	05FTW-BHA22N2-24-48-SO	9/12/2005	SGSA	1056192019	91.6	[0]
	05FTW-BHA22S1-0-24-SO	9/13/2005	SGSA	1055989040	87.1	[0]
	05FTW-BHA22S100-0-24-SO	9/13/2005	SGSA	1055989042	86.2	[0]
	05FTW-BHA22S101-0-24-SO	9/13/2005	SGSA	1055989043	86.5	[0]
	05FTW-BHA22S102-0-24-SO	9/13/2005	SGSA	1055989045	89.3	[0]
	05FTW-BHA22S103-0-24-SO	9/13/2005	SGSA	1055989046	89.4	[0]
	05FTW-BHA22S2-0-24-SO	9/13/2005	SGSA	1055989041	91.2	[0]
	05FTW-BHA23N1-0-24-SO	9/11/2005	SGSA	1055922010	91.7	[0]
	05FTW-BHA23N2-0-24-SO	9/11/2005	SGSA	1055949011	90.1	[0]
	05FTW-BHA23S1-0-24-SO	9/12/2005	SGSA	1055949020	94.6	[0]
	05FTW-BHA24N2-0-24-SO	9/11/2005	SGSA	1055949012	90.4	[0]
	05FTW-BHA24N2-2-0-24-SO	9/11/2005	SGSA	1055949013	90.6	[0]
	05FTW-BHA24S1-0-24-SO	9/12/2005	SGSA	1055989017	93	[0]
	05FTW-BHA24S1-0-24-SO	9/15/2005	SGSA	1056115033	90.6	[0]
	05FTW-BHA24S2-0-24-SO	9/12/2005	SGSA	1055949019	93.1	[0]

SGS Environmental Services, Inc Data
Total Solids Soils

Taku Gardens Housing Project						
Fall 2005					Total Solids	
					A2540G	
Location	Sample ID	Collection Date	Laboratory	Laboratory Sample ID	PERCENT	
	05FTW-BHA25N1-0-24-SO	9/12/2005	SGSA	1055989016	84.5	[0]
	05FTW-BHA25N2-0-24-SO	9/12/2005	SGSA	1055989014	80.5	[0]
	05FTW-BHA25S1-0-24-SO	9/13/2005	SGSA	1055989038	78	[0]
	05FTW-BHA25S2-0-24-SO	9/12/2005	SGSA	1055989018	88.1	[0]
	05FTW-BHA25S2-0-24-SO	9/13/2005	SGSA	1055989039	82.2	[0]
	05FTW-BHA26N1-0-24-SO	9/11/2005	SGSA	1055949014	89	[0]
	05FTW-BHA26N2-0-24-SO	9/11/2005	SGSA	1055949015	87.2	[0]
	05FTW-BHA26NNWI-0-24-SO	9/11/2005	SGSA	1055989022	91.5	[0]
	05FTW-BHA26S1-0-24-SO	9/12/2005	SGSA	1055949016	80.5	[0]
	05FTW-BHA27N1-0-24-SO	9/15/2005	SGSA	1056115032	95.5	[0]
	05FTW-BHA27N2-0-24-SO	9/15/2005	SGSA	1056115031	91.7	[0]
	05FTW-BHA27S2-0-24-SO	9/15/2005	SGSA	1056115034	87.1	[0]
	05FTW-BHA28N1-0-24-SO	9/15/2005	SGSA	1056115022	89.7	[0]
	05FTW-BHA28N1-24-48-SO	9/15/2005	SGSA	1056192021	88.1	[0]
	05FTW-BHA28N2-0-24-SO	9/15/2005	SGSA	1056115021	83.8	[0]
	05FTW-BHA28N2-24-48-SO	9/15/2005	SGSA	1056192020	83.6	[0]
	05FTW-BHA28S1-0-24-SO	9/15/2005	SGSA	1056115023	86.8	[0]
	05FTW-BHA28S1-24-48-SO	9/15/2005	SGSA	1056192022	70.7	[0]
	05FTW-BHA28S2-0-24-SO	9/15/2005	SGSA	1056115024	94.1	[0]

SGS Environmental Services, Inc Data
Total Solids Soils

Taku Gardens Housing Project						
Fall 2005					Total Solids	
					A2540G	
Location	Sample ID	Collection Date	Laboratory	Laboratory Sample ID	PERCENT	
	05FTW-BHA29N1-0-24-SO	9/15/2005	SGSA	1056115030	87.7	[0]
	05FTW-BHA29N1-24-48-SO	9/15/2005	SGSA	1056192024	84.1	[0]
	05FTW-BHA29N2-0-24-SO	9/15/2005	SGSA	1056115029	85.3	[0]
	05FTW-BHA29S1-0-24-SO	9/15/2005	SGSA	1056115035	90.3	[0]
	05FTW-BHA29S2-0-24-SO	9/15/2005	SGSA	1056115036	85.8	[0]
	05FTW-BHA29S2-24-48-SO	9/15/2005	SGSA	1056192017	86.8	[0]
	05FTW-BHA2N1-0-24-SO	9/8/2005	SGSA	1055886026	87.8	[0]
	05FTW-BHA2S1-0-24-SO	9/10/2005	SGSA	1055922047	86	[0]
	05FTW-BHA2SW1-0-24-SO	9/10/2005	SGSA	1055922048	87	[0]
	05FTW-BHA2W1-0-24-SO	9/8/2005	SGSA	1055886027	88.8	[0]
	05FTW-BHA30N1-0-24-SO	9/15/2005	SGSA	1056115028	88.7	[0]
	05FTW-BHA30N2-0-24-SO	9/15/2005	SGSA	1056115027	88.6	[0]
	05FTW-BHA30S1-0-24-SO	9/15/2005	SGSA	1056115037	76.5	[0]
	05FTW-BHA30S2-0-24-SO	9/15/2005	SGSA	1056115038	76.4	[0]
	05FTW-BHA31N1-0-24-SO	9/14/2005	SGSA	1056115020	85.5	[0]
	05FTW-BHA31N2-0-24-SO	9/14/2005	SGSA	1056115016	90.8	[0]
	05FTW-BHA31S1-0-24-SO	9/15/2005	SGSA	1056115025	94.9	[0]
	05FTW-BHA31S1-24-48-SO	9/15/2005	SGSA	1056192023	95.4	[0]
	05FTW-BHA31S2-0-24-SO	9/15/2005	SGSA	1056115026	85.2	[0]

SGS Environmental Services, Inc Data
Total Solids Soils

Taku Gardens Housing Project						
Fall 2005					Total Solids	
					A2540G	
Location	Sample ID	Collection Date	Laboratory	Laboratory Sample ID	PERCENT	
	05FTW-BHA32N1-0-24-SO	9/14/2005	SGSA	1056115011	96.6	[0]
	05FTW-BHA32N2-0-24-SO	9/14/2005	SGSA	1056115012	87.5	[0]
	05FTW-BHA32S1-0-24-SO	9/14/2005	SGSA	1056115009	86.4	[0]
	05FTW-BHA32S1-0-24-SO	9/14/2005	SGSA	1056115013	87.1	[0]
	05FTW-BHA32S1-2-0-24-SO	9/14/2005	SGSA	1056115010	84	[0]
	05FTW-A51-S4-24-48-SO	8/28/2005	SGSA	1056217001	82.6	[0]
	05FTW-A51-S5-0-24-SO	8/28/2005	SGSA	1055532057	95.1	[0]
	05FTW-A51-S6-24-48-SO	8/28/2005	SGSA	1056217002	92.6	[0]
	05FTW-A51-S7-0-24-SO	8/28/2005	SGSA	1055532059	88.1	[0]
	05FTW-A51-S8-24-48-SO	8/28/2005	SGSA	1056217003	83.8	[0]
	05FTW-A51-S9-0-24-SO	8/28/2005	SGSA	1055532061	84.8	[0]
	05FTW-A51S2-0-1-SO	8/26/2005	SGSA	1055528002	90.5	[0]
	05FTW-A52-N14-24-48-SO	8/27/2005	SGSA	1056217009	77.6	[0]
	05FTW-A52-N16-0-24-SO	8/27/2005	SGSA	1055532021	79	[0]
	05FTW-A52-N18-0-24-SO	8/27/2005	SGSA	1055532023	76.3	[0]
	05FTW-A52-N20-0-24-SO	8/27/2005	SGSA	1055532025	75.3	[0]
	05FTW-A52-N22-0-24-SO	8/27/2005	SGSA	1055532027	77.7	[0]
	05FTW-A52-N23-24-48-SO	8/27/2005	SGSA	1056217010	85.3	[0]
	05FTW-A52-NE6-24-48-SO	8/27/2005	SGSA	1056217007	91.1	[0]

SGS Environmental Services, Inc Data
Total Solids Soils

Taku Gardens Housing Project						
Fall 2005					Total Solids	
					A2540G	
Location	Sample ID	Collection Date	Laboratory	Laboratory Sample ID	PERCENT	
	05FTW-A52-NW4-24-48-SO	8/27/2005	SGSA	1056217006	90.7	[0]
	05FTW-A52-S6-24-48-SO	8/27/2005	SGSA	1056217005	91.8	[0]
	05FTW-A52-SW10-24-48-SO	8/27/2005	SGSA	1056217008	91.4	[0]
	05FTW-A52N1-0-1-SO	8/26/2005	SGSA	1055528001	90.4	[0]
	05FTW-A53-S3-0-24-SO	8/31/2005	SGSA	1055686010	85.1	[0]
	05FTW-A54-N10-24-48-SO	8/28/2005	SGSA	1056217018	85.5	[0]
	05FTW-A54-N11-0-24-SO	8/28/2005	SGSA	1055532045	81.6	[0]
	05FTW-A54-N12-24-48-SO	8/28/2005	SGSA	1056217020	82.3	[0]
	05FTW-BHA32S1-24-48-SO	9/14/2005	SGSA	1056192025	88.9	[0]
	05FTW-BHA32S2-0-24-SO	9/14/2005	SGSA	1056115008	59.1	[0]
	05FTW-BHA33N1-0-24-SO	9/14/2005	SGSA	1056115015	84.1	[0]
	05FTW-BHA33N2-0-24-SO	9/14/2005	SGSA	1056115014	80.8	[0]
	05FTW-BHA33S2-0-24-SO	9/14/2005	SGSA	1056115004	87	[0]

SGS Environmental Services, Inc Data
Total Solids Soils

Taku Gardens Housing Project						
Fall 2005					Total Solids	
					A2540G	
Location	Sample ID	Collection Date	Laboratory	Laboratory Sample ID	PERCENT	
	05FTW-BHA61N2-0-24-SO	9/15/2005	SGSA	1056153014	89.3	[0]
	05FTW-BHA61S2-0-24-SO	9/15/2005	SGSA	1056153017	92.7	[0]
	05FTW-BHA61W1-0-24-SO	9/15/2005	SGSA	1056153016	85.7	[0]
	05FTW-BHA62N1-0-48-SO	9/16/2005	SGSA	1056153034	95.8	[0]
	05FTW-BHA62N2-0-24-SO	9/15/2005	SGSA	1056153003	88.8	[0]
	05FTW-BHA62S1-0-24-SO	9/15/2005	SGSA	1056153008	91.5	[0]
	05FTW-BHA62S1-0-24-SO	9/15/2005	SGSA	1056153010	95.6	[0]
	05FTW-BHA62S2-0-24-SO	9/15/2005	SGSA	1056153009	89.3	[0]
	05FTW-BHA63E1-0-24-SO	9/15/2005	SGSA	1056153019	84.9	[0]
	05FTW-BHA63N1-0-24-SO	9/15/2005	SGSA	1056153013	93.8	[0]
	05FTW-BHA63N2-0-24-SO	9/15/2005	SGSA	1056153012	88.8	[0]
	05FTW-BHA63S1-0-24-SO	9/15/2005	SGSA	1056153018	92.1	[0]
	05FTW-BHA63S2-0-24-SO	9/15/2005	SGSA	1056153020	83.7	[0]
	05FTW-BHA64N1-0-24-SO	9/15/2005	SGSA	1056153002	95.2	[0]
	05FTW-BHA64N2-0-24-SO	9/15/2005	SGSA	1056153001	90.7	[0]
	05FTW-BHA64S2-0-24-SO	9/15/2005	SGSA	1056153011	87.4	[0]
	05FTW-BHA65N1-0-24-SO	9/14/2005	SGSA	1056074023	87.3	[0]
	05FTW-BHA65N2-0-24-SO	9/14/2005	SGSA	1056074022	84.7	[0]

SGS Environmental Services, Inc Data
Total Solids Soils

Taku Gardens Housing Project						
Fall 2005					Total Solids	
					A2540G	
Location	Sample ID	Collection Date	Laboratory	Laboratory Sample ID	PERCENT	
	05FTW-BHA65S1-0-24-SO	9/14/2005	SGSA	1056074020	91.4	[0]
	05FTW-BHA65S1-2-0-24-SO	9/14/2005	SGSA	1056074021	89.1	[0]
	05FTW-BHA65S2-0-24-SO	9/14/2005	SGSA	1056074019	85.4	[0]
	05FTW-BHA6N1-0-24-SO	9/8/2005	SGSA	1055914012	93.1	[0]
	05FTW-BHA6N2-0-24-SO	9/8/2005	SGSA	1055914011	90.7	[0]
	05FTW-BHA6S1-0-24-SO	9/10/2005	SGSA	1055922044	88.9	[0]
	05FTW-BHA6S2-0-24-SO	9/10/2005	SGSA	1055922043	79	[0]
	05FTW-BHA7N1-0-24-SO	9/7/2005	SGSA	1055886017	86.7	[0]
	05FTW-BHA7N2-0-24-SO	9/7/2005	SGSA	1055886016	84.3	[0]
	05FTW-BHA7N2-0-24-SO	9/8/2005	SGSA	1055914013	88.1	[0]
	05FTW-BHA8N1-0-24-SO	9/8/2005	SGSA	1055914018	90.8	[0]
	05FTW-BHA8N2-0-24-SO	9/8/2005	SGSA	1055914016	89.3	[0]
	05FTW-BHA8S1-0-24-SO	9/10/2005	SGSA	1055922042	91.2	[0]
	05FTW-BHA8S2-0-24-SO	9/10/2005	SGSA	1055921042	81.5	[0]
	05FTW-BHA9N1-0-24-SO	9/7/2005	SGSA	1055886015	89.8	[0]
	05FTW-BHA9N1-0-24-SO	9/8/2005	SGSA	1055914001	92.1	[0]
	05FTW-BHA9N2-0-24-SO	9/7/2005	SGSA	1055886014	89.7	[0]
	05FTW-BHA9N2-0-24-SO	9/8/2005	SGSA	1055914014	89	[0]
	05FTW-BHAPP7S2-24-48-SO	9/9/2005	SGSA	1056192026	88	[0]

SGS Environmental Services, Inc Data
Total Solids Soils

Taku Gardens Housing Project						
Fall 2005					Total Solids	
					A2540G	
Location	Sample ID	Collection Date	Laboratory	Laboratory Sample ID	PERCENT	
	05FTW-BHAVX-001-0-24-SO	9/20/2005	SGSA	1056236003	88.6	[0]
	05FTW-BHAVX-002-0-24-SO	9/20/2005	SGSA	1056236004	90.9	[0]
	05FTW-BHAVX-003-0-24-SO	9/20/2005	SGSA	1056236005	91.1	[0]
	05FTW-BHAVX-004-0-24-SO	9/20/2005	SGSA	1056236006	92	[0]
	05FTW-BHAVX-005-0-24-SO	9/20/2005	SGSA	1056236007	89.3	[0]
	05FTW-BHAVX-006-0-24-SO	9/20/2005	SGSA	1056236008	86.7	[0]
	05FTW-BHAVX-007-0-24-SO	9/20/2005	SGSA	1056236009	89.2	[0]
	05FTW-BHAVX-008-0-24-SO	9/20/2005	SGSA	1056236010	91.7	[0]
	05FTW-BHLY-001-0-24-SO	9/20/2005	SGSA	1056236018	88	[0]
	05FTW-BHLY-002-0-24-SO	9/20/2005	SGSA	1056236024	87	[0]
	05FTW-BHLY-003-0-24-SO	9/20/2005	SGSA	1056236022	86.9	[0]
	05FTW-BHLY-004-0-24-SO	9/20/2005	SGSA	1056236027	87	[0]
	05FTW-BHLY-005-0-24-SO	9/20/2005	SGSA	1056236025	82.8	[0]
	05FTW-BHLY-006-0-24-SO	9/20/2005	SGSA	1056236016	90.4	[0]
	05FTW-BHLY-007-0-24-SO	9/20/2005	SGSA	1056236028	88.2	[0]
	05FTW-BHLY-007-0-24-SO	9/20/2005	SGSA	1056236031	87	[0]
	05FTW-BHLY-008-0-24-SO	9/20/2005	SGSA	1056236026	90.3	[0]
	05FTW-BHLY-010-0-24-SO	9/20/2005	SGSA	1056236001	88.9	[0]
	05FTW-BHLY-011-0-24-SO	9/20/2005	SGSA	1056236021	86.1	[0]

SGS Environmental Services, Inc Data
Total Solids Soils

Taku Gardens Housing Project						
Fall 2005					Total Solids	
					A2540G	
Location	Sample ID	Collection Date	Laboratory	Laboratory Sample ID	PERCENT	
	05FTW-BHLY-012-0-24-SO	9/20/2005	SGSA	1056236033	84.8	[0]
	05FTW-BHLY-013-0-24-SO	9/20/2005	SGSA	1056236017	87.2	[0]
	05FTW-BHLY-014-0-24-SO	9/20/2005	SGSA	1056236012	91	[0]
	05FTW-BHLY-015-0-24-SO	9/20/2005	SGSA	1056236020	86.7	[0]
	05FTW-BHLY-015-24-48-SO	9/20/2005	SGSA	1056236019	84.2	[0]
	05FTW-BHLY-016-0-24-SO	9/20/2005	SGSA	1056236015	94.1	[0]
	05FTW-BHLY-017-0-24-SO	9/20/2005	SGSA	1056236013	87.2	[0]
	05FTW-BHLY-018-0-24-SO	9/20/2005	SGSA	1056236014	85.3	[0]
	05FTW-BHLY-019-0-24-SO	9/20/2005	SGSA	1056236002	88.6	[0]
	05FTW-BHLY-020-0-24-SO	9/20/2005	SGSA	1056236011	87.7	[0]
	05FTW-BHLY-021-0-24-SO	9/20/2005	SGSA	1056236023	90.7	[0]
	05FTW-BHLY4700-004-0-24-S	9/20/2005	SGSA	1056236030	88.6	[0]
	05FTW-BHNRE1-0-24-SO	9/7/2005	SGSA	1055886008	90.8	[0]
	05FTW-BHPP13N1-0-24-SO	9/16/2005	SGSA	1056153028	86.3	[0]
	05FTW-BHPP13N1-24-48-SO	9/16/2005	SGSA	1056153027	85	[0]
	05FTW-BHPP14N1-0-24-SO	9/16/2005	SGSA	1056153026	86.5	[0]
	05FTW-BHPP14N1-24-48-SO	9/16/2005	SGSA	1056153025	87.1	[0]
	05FTW-BHPP14N2-0-24-SO	9/16/2005	SGSA	1056153033	83.3	[0]
	05FTW-BHPP14N2-24-48-SO	9/16/2005	SGSA	1056153032	87.4	[0]

SGS Environmental Services, Inc Data
Total Solids Soils

Taku Gardens Housing Project						
Fall 2005					Total Solids	
					A2540G	
Location	Sample ID	Collection Date	Laboratory	Laboratory Sample ID	PERCENT	
	05FTW-BHPP17N2-0-24-SO	9/15/2005	SGSA	1056115039	86.1	[0]
	05FTW-BHPP18N1-0-24-SO	9/15/2005	SGSA	1056115040	79.3	[0]
	05FTW-BHPP25S1-0-24-SO	9/10/2005	SGSA	1055922050	87.1	[0]
	05FTW-BHPP2S2-0-24-SO	9/10/2005	SGSA	1055922046	89.6	[0]
	05FTW-BHPP4S1-0-24-SO	9/10/2005	SGSA	1055921020	88.1	[0]
	05FTW-BHPP4S2-0-24-SO	9/10/2005	SGSA	1055921019	87	[0]
	05FTW-BHPP5S1-0-24-SO	9/10/2005	SGSA	1055921018	90.5	[0]
	05FTW-BHPP5S2-0-24-SO	9/10/2005	SGSA	1055921017	87.9	[0]
	05FTW-BHPP6S1-0-24-SO	9/10/2005	SGSA	1055921016	88.1	[0]
	05FTW-BHPP7S1-0-24-SO	9/9/2005	SGSA	1055921009	84.7	[0]
	05FTW-BHPP7S2-0-24-SO	9/9/2005	SGSA	1055921008	81.5	[0]
	05FTW-BHPP7WRD1-0-24-SO	9/10/2005	SGSA	1055921010	86.1	[0]
	05FTW-BHPP8S2-0-24-SO	9/9/2005	SGSA	1055921006	90.8	[0]
	05FTW-BHPP9S1-0-24-SO	9/9/2005	SGSA	1055921005	87.3	[0]
	05FTW-BHSWALE-0-24-SO	9/10/2005	SGSA	1055922049	91	[0]
	05FTW-BHA34N1-0-24-SO	9/14/2005	SGSA	1056115005	85.7	[0]
	05FTW-BHA34N2-0-24-SO	9/14/2005	SGSA	1056074035	86.8	[0]
	05FTW-BHA34S1-0-24-SO	9/14/2005	SGSA	1056115006	85.3	[0]
	05FTW-BHA34S2-0-24-SO	9/14/2005	SGSA	1056115007	85.8	[0]

SGS Environmental Services, Inc Data
Total Solids Soils

Taku Gardens Housing Project						
Fall 2005					Total Solids	
					A2540G	
Location	Sample ID	Collection Date	Laboratory	Laboratory Sample ID	PERCENT	
	05FTW-BHA35N2-0-24-SO	9/14/2005	SGSA	1056115018	92.4	[0]
	05FTW-BHA35S1-0-24-SO	9/14/2005	SGSA	1056115019	93.2	[0]
	05FTW-BHA35S2-0-24-SO	9/14/2005	SGSA	1056115017	81.1	[0]
	05FTW-BHA36N1-0-24-SO	9/14/2005	SGSA	1056074033	93	[0]
	05FTW-BHA36N2-0-24-SO	9/14/2005	SGSA	1056074034	84.7	[0]
	05FTW-BHA36S1-0-24-SO	9/14/2005	SGSA	1056074038	90.3	[0]
	05FTW-BHA36S2-0-24-SO	9/14/2005	SGSA	1056074036	87.6	[0]
	05FTW-BHA37N1-0-24-SO	9/14/2005	SGSA	1056074031	84.6	[0]
	05FTW-BHA37N2-0-24-SO	9/14/2005	SGSA	1056074030	83.7	[0]
	05FTW-BHA37S1-0-24-SO	9/14/2005	SGSA	1056074032	86.9	[0]
	05FTW-BHA37S2-0-24-SO	9/14/2005	SGSA	1056074037	88.1	[0]
	05FTW-BHA38N1-0-24-SO	9/14/2005	SGSA	1056074027	82	[0]
	05FTW-BHA38N2-0-24-SO	9/14/2005	SGSA	1056074026	82.8	[0]
	05FTW-BHA38S1-0-24-SO	9/14/2005	SGSA	1056074028	83.4	[0]
	05FTW-BHA38S2-0-24-SO	9/14/2005	SGSA	1056074029	84.4	[0]
	05FTW-BHA3N1-0-24-SO	9/7/2005	SGSA	1055886021	88.9	[0]
	05FTW-BHA3N1-0-24-SO	9/8/2005	SGSA	1055914004	89.8	[0]
	05FTW-BHA3N2-0-24-SO	9/8/2005	SGSA	1055914008	90.1	[0]
	05FTW-BHA3W2-0-24-SO	9/7/2005	SGSA	1055886020	90.9	[0]

SGS Environmental Services, Inc Data
Total Solids Soils

Taku Gardens Housing Project						
Fall 2005					Total Solids	
					A2540G	
Location	Sample ID	Collection Date	Laboratory	Laboratory Sample ID	PERCENT	
	05FTW-BHA3W2-0-24-SO	9/7/2005	SGSA	1055947002	90.7	[0]
	05FTW-BHA40N1-0-24-SO	9/13/2005	SGSA	1055989049	90.1	[0]
	05FTW-BHA40N1-2-0-24-SO	9/13/2005	SGSA	1055989050	90.7	[0]
	05FTW-BHA40S1-0-24-SO	9/14/2005	SGSA	1056074025	89	[0]
	05FTW-BHA40S2-0-24-SO	9/14/2005	SGSA	1056074024	89.5	[0]
	05FTW-BHA41N1-0-24-SO	9/13/2005	SGSA	1055989033	93.5	[0]
	05FTW-BHA41N2-0-24-SO	9/13/2005	SGSA	1055989035	96.3	[0]
	05FTW-BHA42NE1-0-24-SO	9/10/2005	SGSA	1055922031	88.5	[0]
	05FTW-BHA42S1-0-24-SO	9/13/2005	SGSA	1055989034	88.9	[0]
	05FTW-BHA43S1-0-24-SO	9/13/2005	SGSA	1055989031	92	[0]
	05FTW-BHA43W1-0-24-SO	9/10/2005	SGSA	1055922032	89.1	[0]
	05FTW-BHA43W2-0-24-SO	9/10/2005	SGSA	1055922033	88.7	[0]
	05FTW-BHA44N1-0-24-SO	9/13/2005	SGSA	1055989029	92.1	[0]

SGS Environmental Services, Inc Data
Total Solids Soils

Taku Gardens Housing Project						
Fall 2005					Total Solids	
					A2540G	
Location	Sample ID	Collection Date	Laboratory	Laboratory Sample ID	PERCENT	
					96.3	[0]
12-Oct	05FTW-TG-A52-01-SO	7/22/2005	SGSA	1054197007		
					79.9	[0]
	05FTW-TG-A52-02-SO	7/22/2005	SGSA	1054197006		
					74.9	[0]
12-Oct	05FTW-TG-A52-03-SO	7/22/2005	SGSA	1054197004		
					86.9	[0]
12-Oct	05FTW-TG-A52-04-SO	7/22/2005	SGSA	1054197005		
					79	[0]
12-Oct	05FTW-TG-A52-05-SO	7/22/2005	SGSA	1054197001		
					100	[0]
	05FTW-TG-A52-TB-SO	7/22/2005	SGSA	1054197008		
					88.9	[0]
	05FTW-TGHP-10-BH01-SO	7/27/2005	SGSA	1054564002		
					88.8	[0]
	05FTW-TGHP-10-BH02-SO	7/27/2005	SGSA	1054564004		
					88.1	[0]
	05FTW-TGHP-10-BH03-SO	7/27/2005	SGSA	1054564006		
					91.4	[0]
	05FTW-TGHP-10-BH04-SO	7/27/2005	SGSA	1054564008		
					90.6	[0]
	05FTW-TGHP-10-BH05-SO	7/28/2005	SGSA	1054564011		
					91.6	[0]
	05FTW-TGHP-10-BH06-SO	7/28/2005	SGSA	1054564013		
					93.7	[0]
	05FTW-TGHP-10-BH07-SO	7/28/2005	SGSA	1054564017		
					90.8	[0]
	05FTW-TGHP-10-BH08-SO	7/28/2005	SGSA	1054564019		
					94.4	[0]
	05FTW-TGHP-10-BH09-SO	7/28/2005	SGSA	1054564021		
					88.7	[0]
	05FTW-TGHP-10-BH10-SO	7/28/2005	SGSA	1054564023		
					94.8	[0]
	05FTW-TGHP-10-BH11-SO	7/28/2005	SGSA	1054567002		
					95.8	[0]
	05FTW-TGHP-10-BH12-SO	7/28/2005	SGSA	1054567004		

SGS Environmental Services, Inc Data
Total Solids Soils

Taku Gardens Housing Project						
Fall 2005					Total Solids	
					A2540G	
Location	Sample ID	Collection Date	Laboratory	Laboratory Sample ID	PERCENT	
	05FTW-TGHP-10-BH13-SO	7/28/2005	SGSA	1054567006	81.5	[0]
	05FTW-TGHP-10-BH14-SO	7/28/2005	SGSA	1054567009	94.8	[0]
	05FTW-TGHP-10-BH15-SO	7/28/2005	SGSA	1054567011	96.5	[0]
	05FTW-TGHP-10-BH16-SO	7/28/2005	SGSA	1054567014	90.1	[0]
	05FTW-TGHP-10-BH17-SO	7/28/2005	SGSA	1054567016	94.9	[0]
	05FTW-BHA44N2-0-24-SO	9/13/2005	SGSA	1055989032	92.1	[0]
	05FTW-BHA45N2-0-24-SO	9/11/2005	SGSA	1055922002	83.7	[0]
	05FTW-BHA45NI-0-24-SO	9/11/2005	SGSA	1055922001	81.1	[0]
	05FTW-BHA45S2-0-24-SO	9/13/2005	SGSA	1055989030	88.1	[0]
	05FTW-BHA46N1-0-24-SO	9/13/2005	SGSA	1055989027	88.6	[0]
	05FTW-BHA46N2-0-24-SO	9/13/2005	SGSA	1055989028	91.4	[0]
	05FTW-BHA46S1-0-24-SO	9/13/2005	SGSA	1055989047	92.8	[0]
	05FTW-BHA47N1-0-24-SO	9/11/2005	SGSA	1055922003	88.5	[0]
	05FTW-BHA47N2-0-24-SO	9/11/2005	SGSA	1055922004	91.6	[0]
	05FTW-BHA47S1-0-24-SO	9/12/2005	SGSA	1055989025	83.1	[0]
	05FTW-BHA47S2-0-24-SO	9/12/2005	SGSA	1055989026	83.9	[0]
	05FTW-BHA48N1-0-24-SO	9/12/2005	SGSA	1055989019	90.6	[0]
	05FTW-BHA48N100-0-24-SO	9/13/2005	SGSA	1055989036	89.4	[0]
	05FTW-BHA48N2-0-24-SO	9/12/2005	SGSA	1055989024	90.9	[0]

SGS Environmental Services, Inc Data
Total Solids Soils

Taku Gardens Housing Project						
Fall 2005					Total Solids	
					A2540G	
Location	Sample ID	Collection Date	Laboratory	Laboratory Sample ID	PERCENT	
	05FTW-BHA48S1-0-24-SO	9/13/2005	SGSA	1055989044	93.4	[0]
	05FTW-BHA48S2-0-24-SO	9/13/2005	SGSA	1055989048	89.8	[0]
	05FTW-BHA49ERD1-0-24-SO	9/11/2005	SGSA	1055922007	89.5	[0]
	05FTW-BHA49N1-0-24-SO	9/11/2005	SGSA	1055922005	89.1	[0]
	05FTW-BHA49N2-0-24-SO	9/11/2005	SGSA	1055922006	84.9	[0]
	05FTW-BHA49S2-0-24-SO	9/12/2005	SGSA	1055989020	93	[0]
	05FTW-BHA49S2-0-24-SO	9/12/2005	SGSA	1055989023	90.3	[0]
	05FTW-BHA4N1-0-24-SO	9/8/2005	SGSA	1055914006	84.4	[0]
	05FTW-BHA4N2-0-24-SO	9/8/2005	SGSA	1055914007	87.5	[0]
	05FTW-BHA4S2-0-24-SO	9/10/2005	SGSA	1055922045	89.6	[0]
	05FTW-BHA51N1-0-24-SO	9/16/2005	SGSA	1056156013	86.3	[0]
	05FTW-BHA51N2-0-24-SO	9/16/2005	SGSA	1056156012	89.5	[0]
	05FTW-BHA53N1-0-24-SO	9/16/2005	SGSA	1056156011	90.9	[0]
	05FTW-BHA53N2-0-24-SO	9/16/2005	SGSA	1056156010	92.7	[0]
	05FTW-BHA53S1-0-24-SO	9/16/2005	SGSA	1056156014	84.6	[0]
	05FTW-BHA54S1-0-24-SO	9/16/2005	SGSA	1056153031	87.1	[0]
	05FTW-BHA54S2-0-24-SO	9/16/2005	SGSA	1056153029	91.6	[0]
	05FTW-BHA54S2-24-48-SO	9/16/2005	SGSA	1056153030	87.1	[0]
	05FTW-BHA55N1-0-24-SO	9/16/2005	SGSA	1056156008	86.6	[0]

SGS Environmental Services, Inc Data
Total Solids Soils

Taku Gardens Housing Project						
Fall 2005					Total Solids	
					A2540G	
Location	Sample ID	Collection Date	Laboratory	Laboratory Sample ID	PERCENT	
	05FTW-BHA55N2-0-24-SO	9/16/2005	SGSA	1056156009	88	[0]
	05FTW-BHA56S1-0-24-SO	9/16/2005	SGSA	1056156005	88.8	[0]
	05FTW-BHA56S2-0-24-SO	9/16/2005	SGSA	1056156004	89.9	[0]
	05FTW-BHA57N1-0-48-SO	9/16/2005	SGSA	1056156006	92	[0]
	05FTW-BHA57N2-0-24-SO	9/16/2005	SGSA	1056156007	84.1	[0]
	05FTW-BHA5N1-0-24-SO	9/7/2005	SGSA	1055886019	90.3	[0]
	05FTW-BHA5N1-0-24-SO	9/8/2005	SGSA	1055914009	86.8	[0]
	05FTW-BHA5N2-0-24-SO	9/7/2005	SGSA	1055886018	85.3	[0]
	05FTW-BHA5N2-0-24-SO	9/8/2005	SGSA	1055914010	89.6	[0]
	05FTW-BHA60N2-0-24-SO	9/15/2005	SGSA	1056153004	90.4	[0]
	05FTW-BHA60S1-0-24-SO	9/15/2005	SGSA	1056153006	95.1	[0]
	05FTW-BHA60S2-0-24-SO	9/15/2005	SGSA	1056153007	87.4	[0]
	05FTW-BHA60W1-0-24-SO	9/15/2005	SGSA	1056153005	87.9	[0]
	05FTW-BHA61N1-0-24-SO	9/15/2005	SGSA	1056153015	88.8	[0]
	05FTW-TGHP-10-BH18-SO	7/28/2005	SGSA	1054567018	76	[0]
	05FTW-TGHP-12-BH04-SO	7/27/2005	SGSA	1054564009	93.6	[0]
	05FTW-TGHP-12-BH10-SO	7/28/2005	SGSA	1054564024	92.7	[0]
	05FTW-TGHP-12-BH13-SO	7/28/2005	SGSA	1054567007	78.4	[0]
	05FTW-TGHP-12-BH16-SO	7/28/2005	SGSA	1054567012	86.7	[0]

SGS Environmental Services, Inc Data
Total Solids Soils

Taku Gardens Housing Project						
Fall 2005					Total Solids	
					A2540G	
Location	Sample ID	Collection Date	Laboratory	Laboratory Sample ID	PERCENT	
	05FTW-TGHP-4348-5-1	9/7/2005	SGSA	1055849001	71.1	[0]
	05FTW-TGHP-4348-5-2	9/7/2005	SGSA	1055849002	38.2	[0]
	05FTW-TGHP-4348-5-3	9/7/2005	SGSA	1055849003	80.8	[0]
	05FTW-TGHP-4394-S-1	9/7/2005	SGSA	1055849037	88.3	[0]
	05FTW-TGHP-4394-S-2	9/7/2005	SGSA	1055849038	84.7	[0]
	05FTW-TGHP-4394-S-3	9/7/2005	SGSA	1055849039	83.9	[0]
	05FTW-TGHP-4394-S-4	9/7/2005	SGSA	1055849040	80.2	[0]
	05FTW-TGHP-4394-S-5	9/7/2005	SGSA	1055849041	86.1	[0]
	05FTW-TGHP-4394-S-6	9/7/2005	SGSA	1055849042	86.3	[0]
	05FTW-TGHP-8-BH01-SO	7/27/2005	SGSA	1054564001	97.6	[0]
	05FTW-TGHP-8-BH02-SO	7/27/2005	SGSA	1054564003	92.2	[0]
	05FTW-TGHP-8-BH03-SO	7/27/2005	SGSA	1054564005	92.5	[0]
	05FTW-TGHP-8-BH04-SO	7/27/2005	SGSA	1054564007	96.3	[0]
	05FTW-TGHP-8-BH05-SO	7/28/2005	SGSA	1054564010	94.1	[0]
	05FTW-TGHP-8-BH06-SO	7/28/2005	SGSA	1054564012	94.5	[0]
	05FTW-TGHP-8-BH07-SO	7/28/2005	SGSA	1054564014	96.6	[0]
	05FTW-TGHP-8-BH08-SO	7/28/2005	SGSA	1054564018	94.6	[0]
	05FTW-TGHP-8-BH09-SO	7/28/2005	SGSA	1054564020	95.4	[0]
	05FTW-TGHP-8-BH10-SO	7/28/2005	SGSA	1054564022	98.5	[0]

SGS Environmental Services, Inc Data
Total Solids Soils

Taku Gardens Housing Project						
Fall 2005					Total Solids	
					A2540G	
Location	Sample ID	Collection Date	Laboratory	Laboratory Sample ID	PERCENT	
	05FTW-TGHP-8-BH11-SO	7/28/2005	SGSA	1054567001	97.4	[0]
	05FTW-TGHP-8-BH12-SO	7/28/2005	SGSA	1054567003	95.6	[0]
	05FTW-TGHP-8-BH13-SO	7/28/2005	SGSA	1054567005	92.7	[0]
	05FTW-TGHP-8-BH14-SO	7/28/2005	SGSA	1054567008	97.4	[0]
	05FTW-TGHP-8-BH15-SO	7/28/2005	SGSA	1054567010	98.6	[0]
	05FTW-TGHP-8-BH16-SO	7/28/2005	SGSA	1054567013	92.4	[0]
	05FTW-TGHP-8-BH17-SO	7/28/2005	SGSA	1054567015	91.8	[0]
	05FTW-TGHP-8-BH18-SO	7/28/2005	SGSA	1054567017	89.1	[0]
	05FTW-TGHP-TB2-SO	7/27/2005	SGSA	1054564025	100	[0]
	05FTW-TGHR-5203-SO	9/2/2005	SGSA	1055765025	98.4	[0]
	05FTW-TGSP-2N1-SO	9/2/2005	SGSA	1055765024	89.3	[0]
	05FTW-TGSP-2N2-SO	9/2/2005	SGSA	1055765027	86.5	[0]
	05FTW-TGSP-2S1-SO	9/2/2005	SGSA	1055765028	87.2	[0]
	05FTW-TGSP-2S2-SO	9/2/2005	SGSA	1055765029	90.1	[0]
	05FTW-TGSP-A52-N3-0-24-SO	8/31/2005	SGSA	1055686006	85.7	[0]
	05FTW-TGSP-A52-NE1-0-24-S	8/31/2005	SGSA	1055686005	83.5	[0]
	05FTW-TGSP-A60-N1-SO	9/3/2005	SGSA	1055765055	91.9	[0]
	05FTW-TGSP-A60-N2-SO	9/3/2005	SGSA	1055765054	77.9	[0]
	05FTW-TGSP-A60-N3-SO	9/3/2005	SGSA	1055765056	69.1	[0]

SGS Environmental Services, Inc Data
Total Solids Soils

Taku Gardens Housing Project						
Fall 2005					Total Solids	
					A2540G	
Location	Sample ID	Collection Date	Laboratory	Laboratory Sample ID	PERCENT	
	05FTW-TGSP-A60-N4-SO	9/3/2005	SGSA	1055765057	82.8	[0]
	05FTW-TGSP54-NE-14-SO	9/14/2005	SGSA	1056149002	86.3	[0]
	05FTW-TGSP54-SE-14-SO	9/14/2005	SGSA	1056149001	88.2	[0]
	05FTW-TGSW-A37-W1-2-SO	10/13/2005	SGSA	1056486009	94.7	[0]
	05FTW-TGSW-A37-W2-2-SO	10/13/2005	SGSA	1056486010	94.6	[0]
	05FTW-TGSW-A37-W3-3-SO	10/13/2005	SGSA	1056486011	74	[0]
	05FTW-TGSW-A39-E6-2-SO	10/13/2005	SGSA	1056486006	75.6	[0]
	05FTW-TGSW-A39-E7-2-SO	10/13/2005	SGSA	1056486007	96.1	[0]
	05FTW-TGSW-A39-E8-2-SO	10/13/2005	SGSA	1056486008	94.4	[0]
	05FTW-TGSW-A39-S3-2-SO	10/13/2005	SGSA	1056486003	93.9	[0]
	05FTW-TGSW-A39-S4-2-SO	10/13/2005	SGSA	1056486004	73.8	[0]
	05FTW-TGSW-A39-S5-2-SO	10/13/2005	SGSA	1056486005	73.7	[0]
	05FTW-TGSW-A39-W1-3-SO	10/13/2005	SGSA	1056486001	96.1	[0]

SGS Environmental Services, Inc Data
Total Solids Soils

Taku Gardens Housing Project						
Fall 2005					Total Solids	
					A2540G	
Location	Sample ID	Collection Date	Laboratory	Laboratory Sample ID	PERCENT	
	05FTW-TSW26-4-SO	9/16/2005	SGSA	1056149006	91.7	[0]
	05FTW-TSW60-1-SO	9/16/2005	SGSA	1056149015	77.7	[0]
	05FTW-TSW60-10-SO	9/16/2005	SGSA	1056149024	79.2	[0]
	05FTW-TSW60-11-SO	9/16/2005	SGSA	1056149025	81.5	[0]
	05FTW-TSW60-12-SO	9/16/2005	SGSA	1056149026	77.9	[0]
	05FTW-TSW60-2-SO	9/16/2005	SGSA	1056149016	79.4	[0]
	05FTW-TSW60-3-SO	9/16/2005	SGSA	1056149017	83.1	[0]
	05FTW-TSW60-4-SO	9/16/2005	SGSA	1056149018	84.6	[0]
	05FTW-TSW60-5-SO	9/16/2005	SGSA	1056149019	78.2	[0]
	05FTW-TSW60-6-SO	9/16/2005	SGSA	1056149021	85.5	[0]
	05FTW-TSW60-7-SO	9/16/2005	SGSA	1056149022	88	[0]
	05FTW-TSW60-8-SO	9/16/2005	SGSA	1056149020	82.4	[0]
	05FTW-TSW60-9-SO	9/16/2005	SGSA	1056149023	78.3	[0]
	05FTW-TSW64-1-SO	9/16/2005	SGSA	1056149007	72.9	[0]
	05FTW-TSW64-10-SO	9/16/2005	SGSA	1056149014	76.2	[0]
	05FTW-TSW64-2-SO	9/16/2005	SGSA	1056149008	83.8	[0]
	05FTW-TSW64-3-SO	9/16/2005	SGSA	1056149009	84	[0]
	05FTW-TSW64-4-SO	9/15/2005	SGSA	1056156023	77.7	[0]

SGS Environmental Services, Inc Data
Total Solids Soils

Taku Gardens Housing Project						
Fall 2005					Total Solids	
					A2540G	
Location	Sample ID	Collection Date	Laboratory	Laboratory Sample ID	PERCENT	
	05FTW-TSW64-5-SO	9/15/2005	SGSA	1056156022	92.5	[0]
	05FTW-TSW64-6-SO	9/16/2005	SGSA	1056149010	67.4	[0]
	05FTW-TSW64-7-SO	9/16/2005	SGSA	1056149011	72.8	[0]
	05FTW-TSW64-8-SO	9/16/2005	SGSA	1056149012	73.4	[0]
	05FTW-TSW64-9-SO	9/16/2005	SGSA	1056149013	70.5	[0]
	05FTW-Wash-Center-SO	9/1/2005	SGSA	1055734010	75.4	[0]
	05FTW-Wash-NSide-SO	9/1/2005	SGSA	1055734011	93.2	[0]
	05FTW-Wash-SSide-SO	9/1/2005	SGSA	1055734009	89.9	[0]
	05FTW-YA1N2-SO	9/17/2005	SGSA	1056156019	86.9	[0]
	05FTW-YA1S1-SO	9/17/2005	SGSA	1056156027	90.4	[0]
	05FTW-YA2N1-SO	9/17/2005	SGSA	1056156026	88.7	[0]
	05FTW-YA2S3-SO	9/17/2005	SGSA	1056156017	90.8	[0]
	05FTW-YA3N2-SO	9/17/2005	SGSA	1056156015	89.1	[0]
	05FTW-YA3S1-SO	9/17/2005	SGSA	1056156025	87.8	[0]
	1869-092905-022	9/29/2005	SGSA	1056452001	81.1	[0]
	1869-093005-023	9/30/2005	SGSA	1056452002	71.2	[0]
	1869-100105-024	10/1/2005	SGSA	1056452003	86.7	[0]
	1869-100105-025	10/1/2005	SGSA	1056452004	94.2	[0]
	1869-100105-026	10/1/2005	SGSA	1056452005	86.5	[0]

SGS Environmental Services, Inc Data
Total Solids Soils

Taku Gardens Housing Project						
Fall 2005					Total Solids	
					A2540G	
Location	Sample ID	Collection Date	Laboratory	Laboratory Sample ID	PERCENT	
	1869-100105-027	10/1/2005	SGSA	1056452006	88.1	[0]
	1869-100305-028	10/3/2005	SGSA	1056452007	85	[0]
	1869-100305-029	10/3/2005	SGSA	1056452008	83.6	[0]
	1869-100305-030	10/3/2005	SGSA	1056452009	96.1	[0]
	1869-100305-031	10/3/2005	SGSA	1056452010	87	[0]
	1869-100305-032	10/3/2005	SGSA	1056452011	86.2	[0]
	1869-100305-033	10/3/2005	SGSA	1056452012	84.9	[0]
	1869-100305-034	10/3/2005	SGSA	1056452013	86	[0]
	1869-100305-035	10/3/2005	SGSA	1056452014	86.6	[0]
	1869-100305-036	10/3/2005	SGSA	1056452015	84.9	[0]
	1869-100305-037	10/3/2005	SGSA	1056452016	88.3	[0]
	1869-100305-038	10/3/2005	SGSA	1056452017	85.8	[0]
	1869-100505-039	10/5/2005	SGSA	1056462006	85.1	[0]
	1869-100505-040	10/5/2005	SGSA	1056462007	79.3	[0]
	1869-100505-041	10/5/2005	SGSA	1056462008	97.5	[0]
	1869-100505-042	10/5/2005	SGSA	1056462009	94.5	[0]
	1869-100605-043	10/6/2005	SGSA	1056462001	80.4	[0]
	1869-100605-044	10/6/2005	SGSA	1056462002	81.5	[0]
	1869-100605-045	10/6/2005	SGSA	1056462003	84.3	[0]

SGS Environmental Services, Inc Data
Total Solids Soils

Taku Gardens Housing Project						
Fall 2005					Total Solids	
					A2540G	
Location	Sample ID	Collection Date	Laboratory	Laboratory Sample ID	PERCENT	
	1869-100605-046	10/6/2005	SGSA	1056462004	83.1	[0]
	1869-100605-047	10/6/2005	SGSA	1056462005	81.2	[0]
	1869-100605-048	10/6/2005	SGSA	1056471001	79.8	[0]
	1869-100605-049	10/6/2005	SGSA	1056471002	88.1	[0]
	1869-100605-050	10/6/2005	SGSA	1056471003	93.8	[0]
	1869-100705-051	10/7/2005	SGSA	1056471004	90.5	[0]
	1869-100705-052	10/7/2005	SGSA	1056471005	93.4	[0]
	1869-100705-053	10/7/2005	SGSA	1056471006	98.8	[0]
	1869-100705-054	10/7/2005	SGSA	1056471007	86.6	[0]
	1869-100705-055	10/7/2005	SGSA	1056471008	94.7	[0]
	1869-100705-056	10/7/2005	SGSA	1056471009	81.7	[0]
	1869-100705-057	10/7/2005	SGSA	1056471010	87.3	[0]
	1869-100705-058	10/7/2005	SGSA	1056471011	91.9	[0]
	1869-100705-059	10/7/2005	SGSA	1056471012	92.9	[0]
	1869-100705-060	10/7/2005	SGSA	1056483001	89	[0]
	1869-100705-061	10/7/2005	SGSA	1056483002	92.7	[0]
	1869-100705-062	10/7/2005	SGSA	1056483003	83.9	[0]
	1869-100805-063	10/8/2005	SGSA	1056483004	89.9	[0]
	1869-100805-064	10/8/2005	SGSA	1056483005	89.7	[0]

SGS Environmental Services, Inc Data
Total Solids Soils

Taku Gardens Housing Project						
Fall 2005					Total Solids	
					A2540G	
Location	Sample ID	Collection Date	Laboratory	Laboratory Sample ID	PERCENT	
	1869-100805-065	10/8/2005	SGSA	1056483006	90.5	[0]
	1869-100805-066	10/8/2005	SGSA	1056483007	91.9	[0]
	1869-100805-067	10/8/2005	SGSA	1056483008	96.6	[0]
	1869-100805-068	10/8/2005	SGSA	1056483009	85.3	[0]
	1869-100805-069	10/8/2005	SGSA	1056483010	85.5	[0]
	1869-100805-070	10/8/2005	SGSA	1056483011	87.6	[0]
	1869-100805-071	10/8/2005	SGSA	1056483012	92.5	[0]
	1869-100805-072	10/8/2005	SGSA	1056483013	74.8	[0]
	1869-100805-073	10/8/2005	SGSA	1056483014	74.3	[0]
	1869-100905-074	10/9/2005	SGSA	1056483015	87.9	[0]
	1869-100905-075	10/9/2005	SGSA	1056483016	96.4	[0]
	1869-100905-076	10/9/2005	SGSA	1056483017	96.4	[0]
	1869-100905-077	10/9/2005	SGSA	1056483018	97.5	[0]
	1869-100905-078	10/9/2005	SGSA	1056483019	91.9	[0]
	1869-100905-079	10/9/2005	SGSA	1056483020	88.7	[0]
	1869-100905-080	10/9/2005	SGSA	1056483021	87.9	[0]
	1869-100905-081	10/9/2005	SGSA	1056483022	88.6	[0]
	1869-100905-082	10/9/2005	SGSA	1056483023	87	[0]
	1869-100905-083	10/9/2005	SGSA	1056483024	94.6	[0]

SGS Environmental Services, Inc Data
Total Solids Soils

Taku Gardens Housing Project						
Fall 2005					Total Solids	
					A2540G	
Location	Sample ID	Collection Date	Laboratory	Laboratory Sample ID	PERCENT	
	1869-100905-084	10/9/2005	SGSA	1056483025	85	[0]
	1869-101105-085	10/11/2005	SGSA	1056483026	94.1	[0]
	1869-101105-086	10/11/2005	SGSA	1056483027	76.9	[0]
	1869-101105-087	10/11/2005	SGSA	1056483028	81	[0]
	1869-101105-088	10/11/2005	SGSA	1056483029	92.5	[0]
	1869-101105-089	10/11/2005	SGSA	1056483030	72.7	[0]
	05FTW-TGSW-A39-W2-3-SO	10/13/2005	SGSA	1056486002	98.7	[0]
	05FTW-TRH12232-SO	9/4/2005	SGSA	1055767015	91.8	[0]
	05FTW-TRK08-001-SO	9/4/2005	SGSA	1055767014	95.8	[0]
	05FTW-TRK500-SO	9/2/2005	SGSA	1055765026	97.5	[0]
	05FTW-TRKD5C-SO	9/3/2005	SGSA	1055765048	98.5	[0]
	05FTW-TSW-64-4-SO	9/15/2005	SGSA	1056236036	77.7	[0]
	05FTW-TSW-64-5-SO	9/15/2005	SGSA	1056236037	92.5	[0]
	05FTW-TSW26-1-SO	9/16/2005	SGSA	1056149003	92.4	[0]
	05FTW-TSW26-2-SO	9/16/2005	SGSA	1056149004	89.6	[0]
	05FTW-TSW26-3-SO	9/16/2005	SGSA	1056149005	75.4	[0]
	1869-101105-090	10/11/2005	SGSA	1056483031	87.7	[0]
	1869-101105-091	10/11/2005	SGSA	1056483032	87.9	[0]
	1869-101205-092	10/12/2005	SGSA	1056492001	62.5	[0]

SGS Environmental Services, Inc Data
Total Solids Soils

Taku Gardens Housing Project						
Fall 2005					Total Solids	
					A2540G	
Location	Sample ID	Collection Date	Laboratory	Laboratory Sample ID	PERCENT	
	1869-101205-093	10/12/2005	SGSA	1056492002	79.3	[0]
	1869-101305-094	10/13/2005	SGSA	1056492003	87.2	[0]
	1869-101305-095	10/13/2005	SGSA	1056492004	99.3	[0]
	1869-101805-096	10/18/2005	SGSA	1056952001	87.3	[0]
	1869-101805-097	10/18/2005	SGSA	1056952002	93.2	[0]
	1869-101805-098	10/18/2005	SGSA	1056952003	93.9	[0]
	1869-101805-099	10/18/2005	SGSA	1056952004	88.4	[0]
	1869-102205-100	10/22/2005	SGSA	1056969001	93.2	[0]
	1869-102205-101	10/22/2005	SGSA	1056969002	69.1	[0]
	1869-102205-102	10/22/2005	SGSA	1056969003	71.1	[0]
	1869-102205-103	10/22/2005	SGSA	1056969004	84.2	[0]
	1869-102205-104	10/22/2005	SGSA	1056969005	79.2	[0]
	1869-102205-105	10/22/2005	SGSA	1056969006	70.7	[0]

SGS Environmental Services, Inc Data
Total Solids Soils

Taku Gardens Housing Project						
Fall 2005					Total Solids	
					A2540G	
Location	Sample ID	Collection Date	Laboratory	Laboratory Sample ID	PERCENT	
	1869-102405-106	10/24/2005	SGSA	1056969007	91.2	[0]
	1869-102405-107	10/24/2005	SGSA	1056969008	85	[0]
	1869-102505-108	10/25/2005	SGSA	1056969009	70.9	[0]
	1869-102505-109	10/25/2005	SGSA	1056969010	89.7	[0]
	OFTW-TGHP-TB-SO	7/28/2005	SGSA	1054567021	100	[0]
	Trip Blank	9/15/2005	SGSA	1056236038	100	[0]
	Trip Blank	10/13/2005	SGSA	1056486015	100	[0]
Trip Blank	05FTW-MWTB-SO	9/17/2005	SGSA	1056156024	100	[0]
	05FTW-DRMOW-N1-SO	10/25/2005	SGSA	1056969011	75.7	[0]

North Creek Analitical Services, Data
PCB Wipes

Taku Gardens Housing Project						
Fall 2005						
		Location	NONE			
		Sample ID	05FTW-CAR-1-W		05FTW-PLG-01-W-RE	
		Collection Date	8/30/2005		8/29/2005	
		Laboratory	NCAB		NCAB	
		Lab Sample ID	B5H0725-05		B5H0727-01	
		QC Type	CS		CS	
Analyte	**Method**	**Units**				
PCB-1016 (Aroclor 1016)	SW8082	µg/WIPE	ND	[4]	ND	[4]
PCB-1221 (Aroclor 1221)	SW8082	ug/WIPE	ND	[4]	ND	[4]
PCB-1232 (Aroclor 1232)	SW8082	ug/WIPE	ND	[4]	ND	[4]
PCB-1242 (Aroclor 1242)	SW8082	ug/WIPE	ND	[4]	ND	[4]
PCB-1248 (Aroclor 1248)	SW8082	ug/WIPE	ND	[4]	ND	[4]
PCB-1254 (Aroclor 1254)	SW8082	ug/WIPE	ND	[4]	ND	[4]
PCB-1260 (Aroclor 1260)	SW8082	ug/WIPE	ND	[4]	ND	[4]
PCB-1262 (Aroclor 1262)	SW8082	ug/WIPE	ND	[4]	ND	[4]
PCB-1268 (Aroclor 1268)	SW8082	ug/WIPE	ND	[4]	ND	[4]

SGS Environmental Services, Inc Data
PCB Soils

Taku Gardens Housing Project									
Fall 2005									
		Location							
		Sample ID	05FTW-TSW60-2-SO		05FTW-TSW60-3-SO		05FTW-TSW60-4-SO		05FTW-TS
		Collection Date	9/16/2005		9/16/2005		9/16/2005		9/16/
		Laboratory	SGSA		SGSA		SGSA		SG
		Lab Sample ID	1056149016		1056149017		1056149018		10561
		QC Type	CS		CS		CS		C
Analyte	**Method**	**Units**							
PCB-1016 (Aroclor 1016)	SW8082	µg/kg	ND	[61.4]	ND	[59.8]	ND	[56.5]	ND
PCB-1221 (Aroclor 1221)	SW8082	µg/kg	ND	[61.4]	ND	[59.8]	ND	[56.5]	ND
PCB-1232 (Aroclor 1232)	SW8082	µg/kg	ND	[61.4]	ND	[59.8]	ND	[56.5]	ND
PCB-1242 (Aroclor 1242)	SW8082	µg/kg	ND	[61.4]	ND	[59.8]	ND	[56.5]	ND
PCB-1248 (Aroclor 1248)	SW8082	µg/kg	ND	[61.4]	ND	[59.8]	ND	[56.5]	ND
PCB-1254 (Aroclor 1254)	SW8082	µg/kg	ND	[61.4]	ND	[59.8]	ND	[56.5]	ND
PCB-1260 (Aroclor 1260)	SW8082	µg/kg	ND	[61.4]	ND	[59.8]	ND	[56.5]	ND

SGS Environmental Services, Inc Data
PCB Soils

Taku Gardens Housing Project									
Fall 2005									
		Location							
		Sample ID	W60-5-SO	05FTW-TSW60-6-SO		05FTW-TSW60-7-SO		05FTW-TSW60-8-SO	
		Collection Date	2005	9/16/2005		9/16/2005		9/16/2005	
		Laboratory	SA	SGSA		SGSA		SGSA	
		Lab Sample ID	49019	1056149021		1056149022		1056149020	
		QC Type	S	CS		CS		CS	
Analyte	**Method**	**Units**							
PCB-1016 (Aroclor 1016)	SW8082	µg/kg	[67.2]	ND	[57.4]	ND	[57.1]	ND	[59.5]
PCB-1221 (Aroclor 1221)	SW8082	µg/kg	[67.2]	ND	[57.4]	ND	[57.1]	ND	[59.5]
PCB-1232 (Aroclor 1232)	SW8082	µg/kg	[67.2]	ND	[57.4]	ND	[57.1]	ND	[59.5]
PCB-1242 (Aroclor 1242)	SW8082	µg/kg	[67.2]	ND	[57.4]	ND	[57.1]	ND	[59.5]
PCB-1248 (Aroclor 1248)	SW8082	µg/kg	[67.2]	ND	[57.4]	ND	[57.1]	ND	[59.5]
PCB-1254 (Aroclor 1254)	SW8082	µg/kg	[67.2]	ND	[57.4]	ND	[57.1]	ND	[59.5]
PCB-1260 (Aroclor 1260)	SW8082	µg/kg	[67.2]	ND	[57.4]	ND	[57.1]	ND	[59.5]

SGS Environmental Services, Inc Data
PCB Soils

Taku Gardens Housing Project									
Fall 2005									
		Location							
		Sample ID	05FTW-TSW60-9-SO		05FTW-TSW64-1-SO		05FTW-TSW64-10-SO		05FTW-TS
		Collection Date	9/16/2005		9/16/2005		9/16/2005		9/16/
		Laboratory	SGSA		SGSA		SGSA		SG
		Lab Sample ID	1056149023		1056149007		1056149014		10561
		QC Type	CS		CS		CS		C
Analyte	**Method**	**Units**							
PCB-1016 (Aroclor 1016)	SW8082	µg/kg	ND	[59.9]	ND	[65.8]	ND	[67.4]	ND
PCB-1221 (Aroclor 1221)	SW8082	µg/kg	ND	[59.9]	ND	[65.8]	ND	[67.4]	ND
PCB-1232 (Aroclor 1232)	SW8082	µg/kg	ND	[59.9]	ND	[65.8]	ND	[67.4]	ND
PCB-1242 (Aroclor 1242)	SW8082	µg/kg	ND	[59.9]	ND	[65.8]	ND	[67.4]	ND
PCB-1248 (Aroclor 1248)	SW8082	µg/kg	ND	[59.9]	ND	[65.8]	ND	[67.4]	ND
PCB-1254 (Aroclor 1254)	SW8082	µg/kg	ND	[59.9]	ND	[65.8]	ND	[67.4]	ND
PCB-1260 (Aroclor 1260)	SW8082	µg/kg	ND	[59.9]	ND	[65.8]	ND	[67.4]	ND

SGS Environmental Services, Inc Data
PCB Soils

Taku Gardens Housing Project									
Fall 2005									
		Location							
		Sample ID	W64-2-SO	05FTW-TSW64-3-SO		05FTW-TSW64-4-SO		05FTW-TSW64-5-SO	
		Collection Date	2005	9/16/2005		9/15/2005		9/15/2005	
		Laboratory	SA	SGSA		SGSA		SGSA	
		Lab Sample ID	49008	1056149009		1056156023		1056156022	
		QC Type	S	CS		CS		CS	
Analyte	**Method**	**Units**							
PCB-1016 (Aroclor 1016)	SW8082	µg/kg	[57.9]	ND	[56.8]	ND	[63.6]	ND	[81.1]
PCB-1221 (Aroclor 1221)	SW8082	µg/kg	[57.9]	ND	[56.8]	ND	[63.6]	ND	[81.1]
PCB-1232 (Aroclor 1232)	SW8082	µg/kg	[57.9]	ND	[56.8]	ND	[63.6]	ND	[81.1]
PCB-1242 (Aroclor 1242)	SW8082	µg/kg	[57.9]	ND	[56.8]	ND	[63.6]	ND	[81.1]
PCB-1248 (Aroclor 1248)	SW8082	µg/kg	[57.9]	ND	[56.8]	ND	[63.6]	ND	[81.1]
PCB-1254 (Aroclor 1254)	SW8082	µg/kg	[57.9]	ND	[56.8]	ND	[63.6]	ND	[81.1]
PCB-1260 (Aroclor 1260)	SW8082	µg/kg	[57.9]	ND	[56.8]	ND	[63.6]	ND	[81.1]

SGS Environmental Services, Inc Data
PCB Soils

Taku Gardens Housing Project									
Fall 2005									
		Location							
		Sample ID	05FTW-TSW64-6-SO		05FTW-TSW64-7-SO		05FTW-TSW64-8-SO		05FTW-TS
		Collection Date	9/16/2005		9/16/2005		9/16/2005		9/16/
		Laboratory	SGSA		SGSA		SGSA		SG
		Lab Sample ID	1056149010		1056149011		1056149012		10561
		QC Type	CS		CS		CS		C
Analyte	**Method**	**Units**							
PCB-1016 (Aroclor 1016)	SW8082	µg/kg	ND	[70.2]	ND	[68.5]	ND	[72]	ND
PCB-1221 (Aroclor 1221)	SW8082	µg/kg	ND	[70.2]	ND	[68.5]	ND	[72]	ND
PCB-1232 (Aroclor 1232)	SW8082	µg/kg	ND	[70.2]	ND	[68.5]	ND	[72]	ND
PCB-1242 (Aroclor 1242)	SW8082	µg/kg	ND	[70.2]	ND	[68.5]	ND	[72]	ND
PCB-1248 (Aroclor 1248)	SW8082	µg/kg	ND	[70.2]	ND	[68.5]	ND	[72]	ND
PCB-1254 (Aroclor 1254)	SW8082	µg/kg	ND	[70.2]	ND	[68.5]	ND	[72]	ND
PCB-1260 (Aroclor 1260)	SW8082	µg/kg	ND	[70.2]	ND	[68.5]	ND	[72]	ND

SGS Environmental Services, Inc Data
PCB Soils

Taku Gardens Housing Project									
Fall 2005									
		Location							
		Sample ID	W64-9-SO	05FTW-Wash-Center-SO		05FTW-Wash-NSide-SO		05FTW-Wash-SSide-SO	
		Collection Date	2005	9/1/2005		9/1/2005		9/1/2005	
		Laboratory	SA	SGSA		SGSA		SGSA	
		Lab Sample ID	49013	1055734010		1055734011		1055734009	
		QC Type	S	CS		CS		CS	
Analyte	**Method**	**Units**							
PCB-1016 (Aroclor 1016)	SW8082	µg/kg	[68.7]	ND	[62.6]	ND	[53.2]	ND	[55.6]
PCB-1221 (Aroclor 1221)	SW8082	µg/kg	[68.7]	ND	[62.6]	ND	[53.2]	ND	[55.6]
PCB-1232 (Aroclor 1232)	SW8082	µg/kg	[68.7]	ND	[62.6]	ND	[53.2]	ND	[55.6]
PCB-1242 (Aroclor 1242)	SW8082	µg/kg	[68.7]	ND	[62.6]	ND	[53.2]	ND	[55.6]
PCB-1248 (Aroclor 1248)	SW8082	µg/kg	[68.7]	ND	[62.6]	ND	[53.2]	ND	[55.6]
PCB-1254 (Aroclor 1254)	SW8082	µg/kg	[68.7]	ND	[62.6]	ND	[53.2]	ND	[55.6]
PCB-1260 (Aroclor 1260)	SW8082	µg/kg	[68.7]	ND	[62.6]	ND	[53.2]	ND	[55.6]

SGS Environmental Services, Inc Data
PCB Soils

Taku Gardens Housing Project									
Fall 2005									
		Location							
		Sample ID	05FTW-YA1N2-SO		05FTW-YA1S1-SO		05FTW-YA2N1-SO		05FTW-Y
		Collection Date	9/17/2005		9/17/2005		9/17/2005		9/17/
		Laboratory	SGSA		SGSA		SGSA		SG
		Lab Sample ID	1056156019		1056156027		1056156026		10561
		QC Type	CS		CS		CS		C
Analyte	**Method**	**Units**							
PCB-1016 (Aroclor 1016)	SW8082	µg/kg	ND	[56.5]	ND	[54.2]	ND	[56.3]	ND
PCB-1221 (Aroclor 1221)	SW8082	µg/kg	ND	[56.5]	ND	[54.2]	ND	[56.3]	ND
PCB-1232 (Aroclor 1232)	SW8082	µg/kg	ND	[56.5]	ND	[54.2]	ND	[56.3]	ND
PCB-1242 (Aroclor 1242)	SW8082	µg/kg	ND	[56.5]	ND	[54.2]	ND	[56.3]	ND
PCB-1248 (Aroclor 1248)	SW8082	µg/kg	ND	[56.5]	ND	[54.2]	ND	[56.3]	ND
PCB-1254 (Aroclor 1254)	SW8082	µg/kg	ND	[56.5]	ND	[54.2]	ND	[56.3]	ND
PCB-1260 (Aroclor 1260)	SW8082	µg/kg	ND	[56.5]	ND	[54.2]	ND	[56.3]	ND

SGS Environmental Services, Inc Data
PCB Soils

Taku Gardens Housing Project									
Fall 2005									
		Location							
		Sample ID	A2S3-SO	05FTW-YA3N2-SO		05FTW-YA3S1-SO		1869-092905-022	
		Collection Date	2005	9/17/2005		9/17/2005		9/29/2005	
		Laboratory	SA	SGSA		SGSA		SGSA	
		Lab Sample ID	56017	1056156015		1056156025		1056452001	
		QC Type	S	CS		CS		CS	
Analyte	**Method**	**Units**							
PCB-1016 (Aroclor 1016)	SW8082	µg/kg	[53.3]	ND	[55.2]	ND	[56]	ND	[60.7]
PCB-1221 (Aroclor 1221)	SW8082	µg/kg	[53.3]	ND	[55.2]	ND	[56]	ND	[60.7]
PCB-1232 (Aroclor 1232)	SW8082	µg/kg	[53.3]	ND	[55.2]	ND	[56]	ND	[60.7]
PCB-1242 (Aroclor 1242)	SW8082	µg/kg	[53.3]	ND	[55.2]	ND	[56]	ND	[60.7]
PCB-1248 (Aroclor 1248)	SW8082	µg/kg	[53.3]	ND	[55.2]	ND	[56]	ND	[60.7]
PCB-1254 (Aroclor 1254)	SW8082	µg/kg	[53.3]	ND	[55.2]	ND	[56]	ND	[60.7]
PCB-1260 (Aroclor 1260)	SW8082	µg/kg	[53.3]	ND	[55.2]	41.3	[56] J	ND	[60.7]

SGS Environmental Services, Inc Data
PCB Soils

Taku Gardens Housing Project									
Fall 2005									
		Location							
		Sample ID	1869-093005-023		1869-100105-024		1869-100105-025		1869-10
		Collection Date	9/30/2005		10/1/2005		10/1/2005		10/1/
		Laboratory	SGSA		SGSA		SGSA		SG
		Lab Sample ID	1056452002		1056452003		1056452004		10564
		QC Type	CS		CS		CS		C
Analyte	**Method**	**Units**							
PCB-1016 (Aroclor 1016)	SW8082	µg/kg	ND	[69.2]	ND	[56.8]	ND	[51.9]	ND
PCB-1221 (Aroclor 1221)	SW8082	µg/kg	ND	[69.2]	ND	[56.8]	ND	[51.9]	ND
PCB-1232 (Aroclor 1232)	SW8082	µg/kg	ND	[69.2]	ND	[56.8]	ND	[51.9]	ND
PCB-1242 (Aroclor 1242)	SW8082	µg/kg	ND	[69.2]	ND	[56.8]	ND	[51.9]	ND
PCB-1248 (Aroclor 1248)	SW8082	µg/kg	ND	[69.2]	ND	[56.8]	ND	[51.9]	ND
PCB-1254 (Aroclor 1254)	SW8082	µg/kg	ND	[69.2]	ND	[56.8]	ND	[51.9]	ND
PCB-1260 (Aroclor 1260)	SW8082	µg/kg	ND	[69.2]	ND	[56.8]	ND	[51.9]	ND

SGS Environmental Services, Inc Data
PCB Soils

Taku Gardens Housing Project									
Fall 2005									
		Location							
		Sample ID	0105-026	1869-100105-027		1869-100305-028		1869-100305-029	
		Collection Date	2005	10/1/2005		10/3/2005		10/3/2005	
		Laboratory	SA	SGSA		SGSA		SGSA	
		Lab Sample ID	52005	1056452006		1056452007		1056452008	
		QC Type	S	CS		CS		CS	
Analyte	**Method**	**Units**							
PCB-1016 (Aroclor 1016)	SW8082	µg/kg	[55.9]	ND	[56.3]	ND	[58.8]	ND	[57.5]
PCB-1221 (Aroclor 1221)	SW8082	µg/kg	[55.9]	ND	[56.3]	ND	[58.8]	ND	[57.5]
PCB-1232 (Aroclor 1232)	SW8082	µg/kg	[55.9]	ND	[56.3]	ND	[58.8]	ND	[57.5]
PCB-1242 (Aroclor 1242)	SW8082	µg/kg	[55.9]	ND	[56.3]	ND	[58.8]	ND	[57.5]
PCB-1248 (Aroclor 1248)	SW8082	µg/kg	[55.9]	ND	[56.3]	ND	[58.8]	ND	[57.5]
PCB-1254 (Aroclor 1254)	SW8082	µg/kg	[55.9]	ND	[56.3]	ND	[58.8]	ND	[57.5]
PCB-1260 (Aroclor 1260)	SW8082	µg/kg	[55.9]	ND	[56.3]	ND	[58.8]	ND	[57.5]

SGS Environmental Services, Inc Data
PCB Soils

Taku Gardens Housing Project									
Fall 2005									
		Location							
		Sample ID	1869-100305-030		1869-100305-031		1869-100305-032		1869-10
		Collection Date	10/3/2005		10/3/2005		10/3/2005		10/3/
		Laboratory	SGSA		SGSA		SGSA		SG
		Lab Sample ID	1056452009		1056452010		1056452011		10564
		QC Type	CS		CS		CS		C
Analyte	**Method**	**Units**							
PCB-1016 (Aroclor 1016)	SW8082	µg/kg	ND	[51.5]	ND	[57.1]	ND	[55.5]	ND
PCB-1221 (Aroclor 1221)	SW8082	µg/kg	ND	[51.5]	ND	[57.1]	ND	[55.5]	ND
PCB-1232 (Aroclor 1232)	SW8082	µg/kg	ND	[51.5]	ND	[57.1]	ND	[55.5]	ND
PCB-1242 (Aroclor 1242)	SW8082	µg/kg	ND	[51.5]	ND	[57.1]	ND	[55.5]	ND
PCB-1248 (Aroclor 1248)	SW8082	µg/kg	ND	[51.5]	ND	[57.1]	ND	[55.5]	ND
PCB-1254 (Aroclor 1254)	SW8082	µg/kg	ND	[51.5]	ND	[57.1]	ND	[55.5]	ND
PCB-1260 (Aroclor 1260)	SW8082	µg/kg	ND	[51.5]	ND	[57.1]	ND	[55.5]	ND

SGS Environmental Services, Inc Data
PCB Soils

Taku Gardens Housing Project									
Fall 2005									
		Location							
		Sample ID	0305-033	1869-100305-034		1869-100305-035		1869-100305-036	
		Collection Date	2005	10/3/2005		10/3/2005		10/3/2005	
		Laboratory	SA	SGSA		SGSA		SGSA	
		Lab Sample ID	52012	1056452013		1056452014		1056452015	
		QC Type	S	CS		CS		CS	
Analyte	**Method**	**Units**							
PCB-1016 (Aroclor 1016)	SW8082	µg/kg	[56.9]	ND	[55.9]	ND	[56.7]	ND	[56.8]
PCB-1221 (Aroclor 1221)	SW8082	µg/kg	[56.9]	ND	[55.9]	ND	[56.7]	ND	[56.8]
PCB-1232 (Aroclor 1232)	SW8082	µg/kg	[56.9]	ND	[55.9]	ND	[56.7]	ND	[56.8]
PCB-1242 (Aroclor 1242)	SW8082	µg/kg	[56.9]	ND	[55.9]	ND	[56.7]	ND	[56.8]
PCB-1248 (Aroclor 1248)	SW8082	µg/kg	[56.9]	ND	[55.9]	ND	[56.7]	ND	[56.8]
PCB-1254 (Aroclor 1254)	SW8082	µg/kg	[56.9]	ND	[55.9]	ND	[56.7]	ND	[56.8]
PCB-1260 (Aroclor 1260)	SW8082	µg/kg	[56.9]	ND	[55.9]	ND	[56.7]	ND	[56.8]

SGS Environmental Services, Inc Data
PCB Soils

Taku Gardens Housing Project									
Fall 2005									
		Location							
		Sample ID	1869-100305-037		1869-100305-038		1869-100505-039		1869-10
		Collection Date	10/3/2005		10/3/2005		10/5/2005		10/5/
		Laboratory	SGSA		SGSA		SGSA		SG
		Lab Sample ID	1056452016		1056452017		1056462006		10564
		QC Type	CS		CS		CS		C
Analyte	**Method**	**Units**							
PCB-1016 (Aroclor 1016)	SW8082	µg/kg	ND	[56]	ND	[57.1]	ND	[59.4]	ND
PCB-1221 (Aroclor 1221)	SW8082	µg/kg	ND	[56]	ND	[57.1]	ND	[59.4]	ND
PCB-1232 (Aroclor 1232)	SW8082	µg/kg	ND	[56]	ND	[57.1]	ND	[59.4]	ND
PCB-1242 (Aroclor 1242)	SW8082	µg/kg	ND	[56]	ND	[57.1]	ND	[59.4]	ND
PCB-1248 (Aroclor 1248)	SW8082	µg/kg	ND	[56]	ND	[57.1]	ND	[59.4]	ND
PCB-1254 (Aroclor 1254)	SW8082	µg/kg	ND	[56]	ND	[57.1]	ND	[59.4]	ND
PCB-1260 (Aroclor 1260)	SW8082	µg/kg	ND	[56]	ND	[57.1]	ND	[59.4]	ND

SGS Environmental Services, Inc Data
PCB Soils

Taku Gardens Housing Project									
Fall 2005									
		Location							
		Sample ID	0505-040	1869-100505-041		1869-100505-042		1869-100605-043	
		Collection Date	2005	10/5/2005		10/5/2005		10/6/2005	
		Laboratory	SA	SGSA		SGSA		SGSA	
		Lab Sample ID	62007	1056462008		1056462009		1056462001	
		QC Type	S	CS		CS		CS	
Analyte	**Method**	**Units**							
PCB-1016 (Aroclor 1016)	SW8082	µg/kg	[61]	ND	[51]	ND	[50.7]	ND	[62.7]
PCB-1221 (Aroclor 1221)	SW8082	µg/kg	[61]	ND	[51]	ND	[50.7]	ND	[62.7]
PCB-1232 (Aroclor 1232)	SW8082	µg/kg	[61]	ND	[51]	ND	[50.7]	ND	[62.7]
PCB-1242 (Aroclor 1242)	SW8082	µg/kg	[61]	ND	[51]	ND	[50.7]	ND	[62.7]
PCB-1248 (Aroclor 1248)	SW8082	µg/kg	[61]	ND	[51]	ND	[50.7]	ND	[62.7]
PCB-1254 (Aroclor 1254)	SW8082	µg/kg	[61]	ND	[51]	ND	[50.7]	ND	[62.7]
PCB-1260 (Aroclor 1260)	SW8082	µg/kg	[61]	ND	[51]	ND	[50.7]	ND	[62.7]

SGS Environmental Services, Inc Data
PCB Soils

Taku Gardens Housing Project									
Fall 2005									
		Location							
		Sample ID	1869-100605-044		1869-100605-045		1869-100605-046		1869-10
		Collection Date	10/6/2005		10/6/2005		10/6/2005		10/6/
		Laboratory	SGSA		SGSA		SGSA		SG
		Lab Sample ID	1056462002		1056462003		1056462004		10564
		QC Type	CS		CS		CS		C
Analyte	**Method**	**Units**							
PCB-1016 (Aroclor 1016)	SW8082	µg/kg	ND	[61.3]	ND	[55.8]	ND	[59.2]	ND
PCB-1221 (Aroclor 1221)	SW8082	µg/kg	ND	[61.3]	ND	[55.8]	ND	[59.2]	ND
PCB-1232 (Aroclor 1232)	SW8082	µg/kg	ND	[61.3]	ND	[55.8]	ND	[59.2]	ND
PCB-1242 (Aroclor 1242)	SW8082	µg/kg	ND	[61.3]	ND	[55.8]	ND	[59.2]	ND
PCB-1248 (Aroclor 1248)	SW8082	µg/kg	ND	[61.3]	ND	[55.8]	ND	[59.2]	ND
PCB-1254 (Aroclor 1254)	SW8082	µg/kg	ND	[61.3]	ND	[55.8]	ND	[59.2]	ND
PCB-1260 (Aroclor 1260)	SW8082	µg/kg	ND	[61.3]	ND	[55.8]	ND	[59.2]	ND

SGS Environmental Services, Inc Data
PCB Soils

Taku Gardens Housing Project									
Fall 2005									
		Location							
		Sample ID	0605-047	1869-100605-048		1869-100605-049		1869-100605-050	
		Collection Date	2005	10/6/2005		10/6/2005		10/6/2005	
		Laboratory	SA	SGSA		SGSA		SGSA	
		Lab Sample ID	62005	1056471001		1056471002		1056471003	
		QC Type	S	CS		CS		CS	
Analyte	**Method**	**Units**							
PCB-1016 (Aroclor 1016)	SW8082	µg/kg	[61.3]	ND	[63.9]	ND	[56.4]	ND	[52.4]
PCB-1221 (Aroclor 1221)	SW8082	µg/kg	[61.3]	ND	[63.9]	ND	[56.4]	ND	[52.4]
PCB-1232 (Aroclor 1232)	SW8082	µg/kg	[61.3]	ND	[63.9]	ND	[56.4]	ND	[52.4]
PCB-1242 (Aroclor 1242)	SW8082	µg/kg	[61.3]	ND	[63.9]	ND	[56.4]	ND	[52.4]
PCB-1248 (Aroclor 1248)	SW8082	µg/kg	[61.3]	ND	[63.9]	ND	[56.4]	ND	[52.4]
PCB-1254 (Aroclor 1254)	SW8082	µg/kg	[61.3]	ND	[63.9]	ND	[56.4]	ND	[52.4]
PCB-1260 (Aroclor 1260)	SW8082	µg/kg	[61.3]	ND	[63.9]	ND	[56.4]	ND	[52.4]

SGS Environmental Services, Inc Data
PCB Soils

Taku Gardens Housing Project									
Fall 2005									
		Location							
		Sample ID	1869-100705-051		1869-100705-052		1869-100705-053		1869-10
		Collection Date	10/7/2005		10/7/2005		10/7/2005		10/7/
		Laboratory	SGSA		SGSA		SGSA		SG
		Lab Sample ID	1056471004		1056471005		1056471006		10564
		QC Type	CS		CS		CS		C
Analyte	**Method**	**Units**							
PCB-1016 (Aroclor 1016)	SW8082	µg/kg	ND	[55.9]	ND	[47.5]	ND	[47.7]	ND
PCB-1221 (Aroclor 1221)	SW8082	µg/kg	ND	[55.9]	ND	[47.5]	ND	[47.7]	ND
PCB-1232 (Aroclor 1232)	SW8082	µg/kg	ND	[55.9]	ND	[47.5]	ND	[47.7]	ND
PCB-1242 (Aroclor 1242)	SW8082	µg/kg	ND	[55.9]	ND	[47.5]	ND	[47.7]	ND
PCB-1248 (Aroclor 1248)	SW8082	µg/kg	ND	[55.9]	ND	[47.5]	ND	[47.7]	ND
PCB-1254 (Aroclor 1254)	SW8082	µg/kg	ND	[55.9]	ND	[47.5]	ND	[47.7]	ND
PCB-1260 (Aroclor 1260)	SW8082	µg/kg	ND	[55.9]	ND	[47.5]	ND	[47.7]	ND

SGS Environmental Services, Inc Data
PCB Soils

Taku Gardens Housing Project									
Fall 2005									
		Location							
		Sample ID	0705-054	1869-100705-055		1869-100705-056		1869-100705-057	
		Collection Date	2005	10/7/2005		10/7/2005		10/7/2005	
		Laboratory	SA	SGSA		SGSA		SGSA	
		Lab Sample ID	71007	1056471008		1056471009		1056471010	
		QC Type	S	CS		CS		CS	
Analyte	**Method**	**Units**							
PCB-1016 (Aroclor 1016)	SW8082	µg/kg	[57.3]	ND	[52.4]	ND	[62.3]	ND	[57.5]
PCB-1221 (Aroclor 1221)	SW8082	µg/kg	[57.3]	ND	[52.4]	ND	[62.3]	ND	[57.5]
PCB-1232 (Aroclor 1232)	SW8082	µg/kg	[57.3]	ND	[52.4]	ND	[62.3]	ND	[57.5]
PCB-1242 (Aroclor 1242)	SW8082	µg/kg	[57.3]	ND	[52.4]	ND	[62.3]	ND	[57.5]
PCB-1248 (Aroclor 1248)	SW8082	µg/kg	[57.3]	ND	[52.4]	ND	[62.3]	ND	[57.5]
PCB-1254 (Aroclor 1254)	SW8082	µg/kg	[57.3]	ND	[52.4]	ND	[62.3]	ND	[57.5]
PCB-1260 (Aroclor 1260)	SW8082	µg/kg	[57.3]	ND	[52.4]	ND	[62.3]	ND	[57.5]

SGS Environmental Services, Inc Data
PCB Soils

Taku Gardens Housing Project									
Fall 2005									
		Location							
		Sample ID	1869-100705-058		1869-100705-059		1869-100705-060		1869-10
		Collection Date	10/7/2005		10/7/2005		10/7/2005		10/7/
		Laboratory	SGSA		SGSA		SGSA		SG
		Lab Sample ID	1056471011		1056471012		1056483001		10564
		QC Type	CS		CS		CS		C
Analyte	**Method**	**Units**							
PCB-1016 (Aroclor 1016)	SW8082	µg/kg	ND	[54.1]	ND	[53.2]	ND	[55.1]	ND
PCB-1221 (Aroclor 1221)	SW8082	µg/kg	ND	[54.1]	ND	[53.2]	ND	[55.1]	ND
PCB-1232 (Aroclor 1232)	SW8082	µg/kg	ND	[54.1]	ND	[53.2]	ND	[55.1]	ND
PCB-1242 (Aroclor 1242)	SW8082	µg/kg	ND	[54.1]	ND	[53.2]	ND	[55.1]	ND
PCB-1248 (Aroclor 1248)	SW8082	µg/kg	ND	[54.1]	ND	[53.2]	ND	[55.1]	ND
PCB-1254 (Aroclor 1254)	SW8082	µg/kg	ND	[54.1]	ND	[53.2]	ND	[55.1]	ND
PCB-1260 (Aroclor 1260)	SW8082	µg/kg	ND	[54.1]	ND	[53.2]	ND	[55.1]	ND

SGS Environmental Services, Inc Data
PCB Soils

Taku Gardens Housing Project									
Fall 2005									
		Location							
		Sample ID	0705-061	1869-100705-062		1869-100805-063		1869-100805-064	
		Collection Date	2005	10/7/2005		10/8/2005		10/8/2005	
		Laboratory	SA	SGSA		SGSA		SGSA	
		Lab Sample ID	83002	1056483003		1056483004		1056483005	
		QC Type	S	CS		CS		CS	
Analyte	**Method**	**Units**							
PCB-1016 (Aroclor 1016)	SW8082	µg/kg	[53.4]	ND	[87.9]	ND	[55.5]	ND	[55.8]
PCB-1221 (Aroclor 1221)	SW8082	µg/kg	[53.4]	ND	[87.9]	ND	[55.5]	ND	[55.8]
PCB-1232 (Aroclor 1232)	SW8082	µg/kg	[53.4]	ND	[87.9]	ND	[55.5]	ND	[55.8]
PCB-1242 (Aroclor 1242)	SW8082	µg/kg	[53.4]	ND	[87.9]	ND	[55.5]	ND	[55.8]
PCB-1248 (Aroclor 1248)	SW8082	µg/kg	[53.4]	ND	[87.9]	ND	[55.5]	ND	[55.8]
PCB-1254 (Aroclor 1254)	SW8082	µg/kg	[53.4]	ND	[87.9]	ND	[55.5]	ND	[55.8]
PCB-1260 (Aroclor 1260)	SW8082	µg/kg	[53.4]	ND	[87.9]	ND	[55.5]	ND	[55.8]

SGS Environmental Services, Inc Data
PCB Soils

Taku Gardens Housing Project									
Fall 2005									
		Location							
		Sample ID	1869-100805-065		1869-100805-066		1869-100805-067		1869-10
		Collection Date	10/8/2005		10/8/2005		10/8/2005		10/8/
		Laboratory	SGSA		SGSA		SGSA		SG
		Lab Sample ID	1056483006		1056483007		1056483008		10564
		QC Type	CS		CS		CS		C
Analyte	**Method**	**Units**							
PCB-1016 (Aroclor 1016)	SW8082	µg/kg	ND	[55.2]	ND	[54.1]	ND	[51.7]	ND
PCB-1221 (Aroclor 1221)	SW8082	µg/kg	ND	[55.2]	ND	[54.1]	ND	[51.7]	ND
PCB-1232 (Aroclor 1232)	SW8082	µg/kg	ND	[55.2]	ND	[54.1]	ND	[51.7]	ND
PCB-1242 (Aroclor 1242)	SW8082	µg/kg	ND	[55.2]	ND	[54.1]	ND	[51.7]	ND
PCB-1248 (Aroclor 1248)	SW8082	µg/kg	ND	[55.2]	ND	[54.1]	ND	[51.7]	ND
PCB-1254 (Aroclor 1254)	SW8082	µg/kg	ND	[55.2]	ND	[54.1]	ND	[51.7]	ND
PCB-1260 (Aroclor 1260)	SW8082	µg/kg	ND	[55.2]	ND	[54.1]	ND	[51.7]	ND

SGS Environmental Services, Inc Data
PCB Soils

Taku Gardens Housing Project									
Fall 2005									
		Location							
		Sample ID	0805-068	1869-100805-069		1869-100805-070		1869-100805-071	
		Collection Date	2005	10/8/2005		10/8/2005		10/8/2005	
		Laboratory	SA	SGSA		SGSA		SGSA	
		Lab Sample ID	83009	1056483010		1056483011		1056483012	
		QC Type	S	CS		CS		CS	
Analyte	**Method**	**Units**							
PCB-1016 (Aroclor 1016)	SW8082	µg/kg	[59.1]	ND	[58.3]	ND	[56.7]	ND	[53.7]
PCB-1221 (Aroclor 1221)	SW8082	µg/kg	[59.1]	ND	[58.3]	ND	[56.7]	ND	[53.7]
PCB-1232 (Aroclor 1232)	SW8082	µg/kg	[59.1]	ND	[58.3]	ND	[56.7]	ND	[53.7]
PCB-1242 (Aroclor 1242)	SW8082	µg/kg	[59.1]	ND	[58.3]	ND	[56.7]	ND	[53.7]
PCB-1248 (Aroclor 1248)	SW8082	µg/kg	[59.1]	ND	[58.3]	ND	[56.7]	ND	[53.7]
PCB-1254 (Aroclor 1254)	SW8082	µg/kg	[59.1]	ND	[58.3]	ND	[56.7]	ND	[53.7]
PCB-1260 (Aroclor 1260)	SW8082	µg/kg	[59.1]	ND	[58.3]	ND	[56.7]	ND	[53.7]

SGS Environmental Services, Inc Data
PCB Soils

Taku Gardens Housing Project									
Fall 2005									
		Location							
		Sample ID	1869-100805-072		1869-100805-073		1869-100905-074		1869-10
		Collection Date	10/8/2005		10/8/2005		10/9/2005		10/9/
		Laboratory	SGSA		SGSA		SGSA		SG
		Lab Sample ID	1056483013		1056483014		1056483015		10564
		QC Type	CS		CS		CS		C
Analyte	**Method**	**Units**							
PCB-1016 (Aroclor 1016)	SW8082	µg/kg	ND	[66]	ND	[67.4]	ND	[56.1]	ND
PCB-1221 (Aroclor 1221)	SW8082	µg/kg	ND	[66]	ND	[67.4]	ND	[56.1]	ND
PCB-1232 (Aroclor 1232)	SW8082	µg/kg	ND	[66]	ND	[67.4]	ND	[56.1]	ND
PCB-1242 (Aroclor 1242)	SW8082	µg/kg	ND	[66]	ND	[67.4]	ND	[56.1]	ND
PCB-1248 (Aroclor 1248)	SW8082	µg/kg	ND	[66]	ND	[67.4]	ND	[56.1]	ND
PCB-1254 (Aroclor 1254)	SW8082	µg/kg	ND	[66]	ND	[67.4]	ND	[56.1]	ND
PCB-1260 (Aroclor 1260)	SW8082	µg/kg	ND	[66]	ND	[67.4]	ND	[56.1]	ND

SGS Environmental Services, Inc Data
PCB Soils

Taku Gardens Housing Project									
Fall 2005									
		Location							
		Sample ID	0905-075	1869-100905-076		1869-100905-077		1869-100905-078	
		Collection Date	2005	10/9/2005		10/9/2005		10/9/2005	
		Laboratory	SA	SGSA		SGSA		SGSA	
		Lab Sample ID	83016	1056483017		1056483018		1056483019	
		QC Type	S	CS		CS		CS	
Analyte	**Method**	**Units**							
PCB-1016 (Aroclor 1016)	SW8082	µg/kg	[51.2]	ND	[51.9]	ND	[50.7]	ND	[53]
PCB-1221 (Aroclor 1221)	SW8082	µg/kg	[51.2]	ND	[51.9]	ND	[50.7]	ND	[53]
PCB-1232 (Aroclor 1232)	SW8082	µg/kg	[51.2]	ND	[51.9]	ND	[50.7]	ND	[53]
PCB-1242 (Aroclor 1242)	SW8082	µg/kg	[51.2]	ND	[51.9]	ND	[50.7]	ND	[53]
PCB-1248 (Aroclor 1248)	SW8082	µg/kg	[51.2]	ND	[51.9]	ND	[50.7]	ND	[53]
PCB-1254 (Aroclor 1254)	SW8082	µg/kg	[51.2]	ND	[51.9]	ND	[50.7]	ND	[53]
PCB-1260 (Aroclor 1260)	SW8082	µg/kg	[51.2]	ND	[51.9]	ND	[50.7]	ND	[53]

SGS Environmental Services, Inc Data
PCB Soils

Taku Gardens Housing Project									
Fall 2005									
		Location							
		Sample ID	1869-100905-079		1869-100905-080		1869-100905-081		1869-10
		Collection Date	10/9/2005		10/9/2005		10/9/2005		10/9/
		Laboratory	SGSA		SGSA		SGSA		SG
		Lab Sample ID	1056483020		1056483021		1056483022		10564
		QC Type	CS		CS		CS		C
Analyte	**Method**	**Units**							
PCB-1016 (Aroclor 1016)	SW8082	µg/kg	ND	[81.4]	ND	[56.8]	ND	[55.5]	ND
PCB-1221 (Aroclor 1221)	SW8082	µg/kg	ND	[81.4]	ND	[56.8]	ND	[55.5]	ND
PCB-1232 (Aroclor 1232)	SW8082	µg/kg	ND	[81.4]	ND	[56.8]	ND	[55.5]	ND
PCB-1242 (Aroclor 1242)	SW8082	µg/kg	ND	[81.4]	ND	[56.8]	ND	[55.5]	ND
PCB-1248 (Aroclor 1248)	SW8082	µg/kg	ND	[81.4]	ND	[56.8]	ND	[55.5]	ND
PCB-1254 (Aroclor 1254)	SW8082	µg/kg	ND	[81.4]	ND	[56.8]	ND	[55.5]	ND
PCB-1260 (Aroclor 1260)	SW8082	µg/kg	ND	[81.4]	ND	[56.8]	ND	[55.5]	ND

SGS Environmental Services, Inc Data
PCB Soils

Taku Gardens Housing Project									
Fall 2005									
		Location							
		Sample ID	0905-082	1869-100905-083		1869-100905-084		1869-101105-085	
		Collection Date	2005	10/9/2005		10/9/2005		10/11/2005	
		Laboratory	SA	SGSA		SGSA		SGSA	
		Lab Sample ID	83023	1056483024		1056483025		1056483026	
		QC Type	S	CS		CS		CS	
Analyte	**Method**	**Units**							
PCB-1016 (Aroclor 1016)	SW8082	µg/kg	[57.3]	ND	[52.7]	ND	[58.2]	ND	[51.9]
PCB-1221 (Aroclor 1221)	SW8082	µg/kg	[57.3]	ND	[52.7]	ND	[58.2]	ND	[51.9]
PCB-1232 (Aroclor 1232)	SW8082	µg/kg	[57.3]	ND	[52.7]	ND	[58.2]	ND	[51.9]
PCB-1242 (Aroclor 1242)	SW8082	µg/kg	[57.3]	ND	[52.7]	ND	[58.2]	ND	[51.9]
PCB-1248 (Aroclor 1248)	SW8082	µg/kg	[57.3]	ND	[52.7]	ND	[58.2]	ND	[51.9]
PCB-1254 (Aroclor 1254)	SW8082	µg/kg	[57.3]	ND	[52.7]	ND	[58.2]	ND	[51.9]
PCB-1260 (Aroclor 1260)	SW8082	µg/kg	[57.3]	ND	[52.7]	ND	[58.2]	ND	[51.9]

SGS Environmental Services, Inc Data
PCB Soils

Taku Gardens Housing Project									
Fall 2005									
		Location							
		Sample ID	1869-101105-086		1869-101105-087		1869-101105-088		1869-10
		Collection Date	10/11/2005		10/11/2005		10/11/2005		10/11
		Laboratory	SGSA		SGSA		SGSA		SG
		Lab Sample ID	1056483027		1056483028		1056483029		10564
		QC Type	CS		CS		CS		C
Analyte	**Method**	**Units**							
PCB-1016 (Aroclor 1016)	SW8082	µg/kg	ND	[64.5]	ND	[61]	ND	[53.6]	ND
PCB-1221 (Aroclor 1221)	SW8082	µg/kg	ND	[64.5]	ND	[61]	ND	[53.6]	ND
PCB-1232 (Aroclor 1232)	SW8082	µg/kg	ND	[64.5]	ND	[61]	ND	[53.6]	ND
PCB-1242 (Aroclor 1242)	SW8082	µg/kg	ND	[64.5]	ND	[61]	ND	[53.6]	ND
PCB-1248 (Aroclor 1248)	SW8082	µg/kg	ND	[64.5]	ND	[61]	ND	[53.6]	ND
PCB-1254 (Aroclor 1254)	SW8082	µg/kg	ND	[64.5]	ND	[61]	ND	[53.6]	ND
PCB-1260 (Aroclor 1260)	SW8082	µg/kg	ND	[64.5]	134	[61]	ND	[53.6]	274

SGS Environmental Services, Inc Data
PCB Soils

Taku Gardens Housing Project									
Fall 2005									
		Location							
		Sample ID	L105-089	1869-101105-090		1869-101105-091		1869-101805-096	
		Collection Date	/2005	10/11/2005		10/11/2005		10/18/2005	
		Laboratory	SA	SGSA		SGSA		SGSA	
		Lab Sample ID	83030	1056483031		1056483032		1056952001	
		QC Type	S	CS		CS		CS	
Analyte	**Method**	**Units**							
PCB-1016 (Aroclor 1016)	SW8082	µg/kg	[68.2]	ND	[56.8]	ND	[114]	ND	[56.9]
PCB-1221 (Aroclor 1221)	SW8082	µg/kg	[68.2]	ND	[56.8]	ND	[114]	ND	[56.9]
PCB-1232 (Aroclor 1232)	SW8082	µg/kg	[68.2]	ND	[56.8]	ND	[114]	ND	[56.9]
PCB-1242 (Aroclor 1242)	SW8082	µg/kg	[68.2]	ND	[56.8]	ND	[114]	ND	[56.9]
PCB-1248 (Aroclor 1248)	SW8082	µg/kg	[68.2]	ND	[56.8]	ND	[114]	ND	[56.9]
PCB-1254 (Aroclor 1254)	SW8082	µg/kg	[68.2]	ND	[56.8]	ND	[114]	ND	[56.9]
PCB-1260 (Aroclor 1260)	SW8082	µg/kg	[68.2]	ND	[56.8]	ND	[114]	ND	[56.9]

SGS Environmental Services, Inc Data
PCB Soils

Taku Gardens Housing Project						
Fall 2005						
		Location				
		Sample ID	1869-101805-097		1869-101805-098	
		Collection Date	10/18/2005		10/18/2005	
		Laboratory	SGSA		SGSA	
		Lab Sample ID	1056952002		1056952003	
		QC Type	CS		CS	
Analyte	**Method**	**Units**				
PCB-1016 (Aroclor 1016)	SW8082	µg/kg	ND	[53.5]	ND	[53.1]
PCB-1221 (Aroclor 1221)	SW8082	µg/kg	ND	[53.5]	ND	[53.1]
PCB-1232 (Aroclor 1232)	SW8082	µg/kg	ND	[53.5]	ND	[53.1]
PCB-1242 (Aroclor 1242)	SW8082	µg/kg	ND	[53.5]	ND	[53.1]
PCB-1248 (Aroclor 1248)	SW8082	µg/kg	ND	[53.5]	ND	[53.1]
PCB-1254 (Aroclor 1254)	SW8082	µg/kg	ND	[53.5]	ND	[53.1]
PCB-1260 (Aroclor 1260)	SW8082	µg/kg	ND	[53.5]	ND	[53.1]

SGS Environmental Services, Inc Data
PCB Soils

Taku Gardens Housing Project									
Fall 2005									
		Location							
		Sample ID	1869-101805-099		1869-102205-100		1869-102205-101		1869-10
		Collection Date	10/18/2005		10/22/2005		10/22/2005		10/22
		Laboratory	SGSA		SGSA		SGSA		SG
		Lab Sample ID	1056952004		1056969001		1056969002		10569
		QC Type	CS		CS		CS		C
Analyte	**Method**	**Units**							
PCB-1016 (Aroclor 1016)	SW8082	µg/kg	ND	[56.4]	ND	[52.1]	ND	[72.2]	ND
PCB-1221 (Aroclor 1221)	SW8082	µg/kg	ND	[56.4]	ND	[52.1]	ND	[72.2]	ND
PCB-1232 (Aroclor 1232)	SW8082	µg/kg	ND	[56.4]	ND	[52.1]	ND	[72.2]	ND
PCB-1242 (Aroclor 1242)	SW8082	µg/kg	ND	[56.4]	ND	[52.1]	ND	[72.2]	ND
PCB-1248 (Aroclor 1248)	SW8082	µg/kg	ND	[56.4]	ND	[52.1]	ND	[72.2]	ND
PCB-1254 (Aroclor 1254)	SW8082	µg/kg	ND	[56.4]	ND	[52.1]	ND	[72.2]	ND
PCB-1260 (Aroclor 1260)	SW8082	µg/kg	ND	[56.4]	ND	[52.1]	ND	[72.2]	ND

SGS Environmental Services, Inc Data
PCB Soils

Taku Gardens Housing Project			
Fall 2005			
		Location	
		Sample ID	2205-102
		Collection Date	/2005
		Laboratory	SA
		Lab Sample ID	69003
		QC Type	S
Analyte	**Method**	**Units**	
PCB-1016 (Aroclor 1016)	SW8082	µg/kg	[69.2]
PCB-1221 (Aroclor 1221)	SW8082	µg/kg	[69.2]
PCB-1232 (Aroclor 1232)	SW8082	µg/kg	[69.2]
PCB-1242 (Aroclor 1242)	SW8082	µg/kg	[69.2]
PCB-1248 (Aroclor 1248)	SW8082	µg/kg	[69.2]
PCB-1254 (Aroclor 1254)	SW8082	µg/kg	[69.2]
PCB-1260 (Aroclor 1260)	SW8082	µg/kg	[69.2]

SGS Environmental Services, Inc Data
PCB Soils

Taku Gardens Housing Project									
Fall 2005									
		Location							
		Sample ID	1869-102205-103		1869-102205-104		1869-102205-105		1869-10
		Collection Date	10/22/2005		10/22/2005		10/22/2005		10/24
		Laboratory	SGSA		SGSA		SGSA		SG
		Lab Sample ID	1056969004		1056969005		1056969006		10569
		QC Type	CS		CS		CS		C
Analyte	**Method**	**Units**							
PCB-1016 (Aroclor 1016)	SW8082	µg/kg	ND	[59.2]	ND	[61.6]	ND	[70.4]	ND
PCB-1221 (Aroclor 1221)	SW8082	µg/kg	ND	[59.2]	ND	[61.6]	ND	[70.4]	ND
PCB-1232 (Aroclor 1232)	SW8082	µg/kg	ND	[59.2]	ND	[61.6]	ND	[70.4]	ND
PCB-1242 (Aroclor 1242)	SW8082	µg/kg	ND	[59.2]	ND	[61.6]	ND	[70.4]	ND
PCB-1248 (Aroclor 1248)	SW8082	µg/kg	ND	[59.2]	ND	[61.6]	ND	[70.4]	ND
PCB-1254 (Aroclor 1254)	SW8082	µg/kg	ND	[59.2]	ND	[61.6]	ND	[70.4]	ND
PCB-1260 (Aroclor 1260)	SW8082	µg/kg	ND	[59.2]	ND	[61.6]	ND	[70.4]	ND

SGS Environmental Services, Inc Data
PCB Soils

Taku Gardens Housing Project									
Fall 2005									
		Location							
		Sample ID	2405-106	1869-102405-107		1869-102505-108		1869-102505-109	
		Collection Date	/2005	10/24/2005		10/25/2005		10/25/2005	
		Laboratory	SA	SGSA		SGSA		SGSA	
		Lab Sample ID	69007	1056969008		1056969009		1056969010	
		QC Type	S	CS		CS		CS	
Analyte	**Method**	**Units**							
PCB-1016 (Aroclor 1016)	SW8082	µg/kg	[54.7]	ND	[58.5]	ND	[70.4]	ND	[55.3]
PCB-1221 (Aroclor 1221)	SW8082	µg/kg	[54.7]	ND	[58.5]	ND	[70.4]	ND	[55.3]
PCB-1232 (Aroclor 1232)	SW8082	µg/kg	[54.7]	ND	[58.5]	ND	[70.4]	ND	[55.3]
PCB-1242 (Aroclor 1242)	SW8082	µg/kg	[54.7]	ND	[58.5]	ND	[70.4]	ND	[55.3]
PCB-1248 (Aroclor 1248)	SW8082	µg/kg	[54.7]	ND	[58.5]	ND	[70.4]	ND	[55.3]
PCB-1254 (Aroclor 1254)	SW8082	µg/kg	[54.7]	ND	[58.5]	ND	[70.4]	ND	[55.3]
PCB-1260 (Aroclor 1260)	SW8082	µg/kg	[54.7]	ND	[58.5]	ND	[70.4]	ND	[55.3]

SGS Environmental Services, Inc Data
PCB Soils

Taku Gardens Housing Project									
Fall 2005									
		Location	A51 Comm T		A51 Comm T		GW Well 12		GW V
		Sample ID	05-FTW-A51-W2-024-SO		05-FTW-A51-W2-24-48-SO		05FTW-MW-1-2-SO		05FTW-M
		Collection Date	8/24/2005		8/24/2005		9/17/2005		9/17/
		Laboratory	SGSA		SGSA		SGSA		SG
		Lab Sample ID	1055511007		1055511008		1056156002		10561
		QC Type	CS		CS		CS		C
Analyte	**Method**	**Units**							
PCB-1016 (Aroclor 1016)	SW8082	µg/kg	ND	[52.7]	ND	[56.8]	ND	[51.9]	ND
PCB-1221 (Aroclor 1221)	SW8082	µg/kg	ND	[52.7]	ND	[56.8]	ND	[51.9]	ND
PCB-1232 (Aroclor 1232)	SW8082	µg/kg	ND	[52.7]	ND	[56.8]	ND	[51.9]	ND
PCB-1242 (Aroclor 1242)	SW8082	µg/kg	ND	[52.7]	ND	[56.8]	ND	[51.9]	ND
PCB-1248 (Aroclor 1248)	SW8082	µg/kg	ND	[52.7]	ND	[56.8]	ND	[51.9]	ND
PCB-1254 (Aroclor 1254)	SW8082	µg/kg	ND	[52.7]	ND	[56.8]	ND	[51.9]	ND
PCB-1260 (Aroclor 1260)	SW8082	µg/kg	ND	[52.7]	ND	[56.8]	ND	[51.9]	27.1

SGS Environmental Services, Inc Data
PCB Soils

Taku Gardens Housing Project									
Fall 2005									
		Location	Vell 8-	MW2 7'-9'		MW2 9'-12'		N Side	
		Sample ID	W-1-1-SO	05FTW-MW-2-1-SO		05FTW-MW-2-2-SO		05-FTW-TGSP-522-SO	
		Collection Date	2005	9/17/2005		9/17/2005		8/24/2005	
		Laboratory	SA	SGSA		SGSA		SGSA	
		Lab Sample ID	56001	1056156020		1056156021		1055511004	
		QC Type	S	CS		CS		CS	
Analyte	**Method**	**Units**							
PCB-1016 (Aroclor 1016)	SW8082	µg/kg	[69.2]	ND	[64.6]	ND	[69.9]	ND	[55.6]
PCB-1221 (Aroclor 1221)	SW8082	µg/kg	[69.2]	ND	[64.6]	ND	[69.9]	ND	[55.6]
PCB-1232 (Aroclor 1232)	SW8082	µg/kg	[69.2]	ND	[64.6]	ND	[69.9]	ND	[55.6]
PCB-1242 (Aroclor 1242)	SW8082	µg/kg	[69.2]	ND	[64.6]	ND	[69.9]	ND	[55.6]
PCB-1248 (Aroclor 1248)	SW8082	µg/kg	[69.2]	ND	[64.6]	ND	[69.9]	ND	[55.6]
PCB-1254 (Aroclor 1254)	SW8082	µg/kg	[69.2]	ND	[64.6]	ND	[69.9]	ND	[55.6]
PCB-1260 (Aroclor 1260)	SW8082	µg/kg	[69.2] J	ND	[64.6]	ND	[69.9]	51.8	[55.6] J

SGS Environmental Services, Inc Data
PCB Soils

Taku Gardens Housing Project						
Fall 2005						
		Location	N Side		N Side Pil	
		Sample ID	05-FTW-TGSP-542-SO		05-FTW-TGSP-502-SO	
		Collection Date	8/24/2005		8/24/2005	
		Laboratory	SGSA		SGSA	
		Lab Sample ID	1055511006		1055511002	
		QC Type	CS		CS	
Analyte	**Method**	**Units**				
PCB-1016 (Aroclor 1016)	SW8082	µg/kg	ND	[67.6]	ND	[62.6]
PCB-1221 (Aroclor 1221)	SW8082	µg/kg	ND	[67.6]	ND	[62.6]
PCB-1232 (Aroclor 1232)	SW8082	µg/kg	ND	[67.6]	ND	[62.6]
PCB-1242 (Aroclor 1242)	SW8082	µg/kg	ND	[67.6]	ND	[62.6]
PCB-1248 (Aroclor 1248)	SW8082	µg/kg	ND	[67.6]	ND	[62.6]
PCB-1254 (Aroclor 1254)	SW8082	µg/kg	ND	[67.6]	ND	[62.6]
PCB-1260 (Aroclor 1260)	SW8082	µg/kg	502	[67.6]	ND	[62.6]

North Creek Analitical Services, Data
PCB Soils

Taku Gardens Housing Project									
Fall 2005									
		Location	NONE		NONE		NONE		NC
		Sample ID	05FTW-A28N2-SO		05FTW-A33N3-SO		05FTW-A38N1-SO		05FTW-A
		Collection Date	9/9/2005		9/9/2005		9/9/2005		9/9/2
		Laboratory	NCAB		NCAB		NCAB		NC
		Lab Sample ID	B5I0317-01		B5I0317-02		B5I0317-03		B5I03
		QC Type	CS		CS		CS		C
Analyte	**Method**	**Units**							
PCB-1016 (Aroclor 1016)	SW8082	µg/kg	ND	[500]	ND	[500]	ND	[500]	ND
PCB-1221 (Aroclor 1221)	SW8082	µg/kg	ND	[1000]	ND	[1000]	ND	[1000]	ND
PCB-1232 (Aroclor 1232)	SW8082	µg/kg	ND	[500]	ND	[500]	ND	[500]	ND
PCB-1242 (Aroclor 1242)	SW8082	µg/kg	ND	[500]	ND	[500]	ND	[500]	ND
PCB-1248 (Aroclor 1248)	SW8082	µg/kg	ND	[500]	ND	[500]	ND	[500]	ND
PCB-1254 (Aroclor 1254)	SW8082	µg/kg	ND	[500]	ND	[500]	ND	[500]	ND
PCB-1260 (Aroclor 1260)	SW8082	µg/kg	ND	[500]	ND	[500]	ND	[500] J	ND
PCB-1262 (Aroclor 1262)	SW8082	µg/kg	ND	[500]	ND	[500]	ND	[500]	ND
PCB-1268 (Aroclor 1268)	SW8082	µg/kg	ND	[500]	ND	[500]	ND	[500]	ND

North Creek Analitical Services, Data
PCB Soils

Taku Gardens Housing Project			
Fall 2005			
		Location	NE
		Sample ID	40N1-SO
		Collection Date	2005
		Laboratory	AB
		Lab Sample ID	17-04
		QC Type	S
Analyte	**Method**	**Units**	
PCB-1016 (Aroclor 1016)	SW8082	µg/kg	[500]
PCB-1221 (Aroclor 1221)	SW8082	µg/kg	[1000]
PCB-1232 (Aroclor 1232)	SW8082	µg/kg	[500]
PCB-1242 (Aroclor 1242)	SW8082	µg/kg	[500]
PCB-1248 (Aroclor 1248)	SW8082	µg/kg	[500]
PCB-1254 (Aroclor 1254)	SW8082	µg/kg	[500]
PCB-1260 (Aroclor 1260)	SW8082	µg/kg	[500]
PCB-1262 (Aroclor 1262)	SW8082	µg/kg	[500]
PCB-1268 (Aroclor 1268)	SW8082	µg/kg	[500]

North Creek Analitical Services, Data
PCB Soils

Taku Gardens Housing Project									
Fall 2005									
		Location	NONE		NONE		NONE		NC
		Sample ID	05FTW-A40S1-SO		05FTW-A57-E2-0-24-SO		05FTW-A57-S3-0-24-SO		05FTW-A57
		Collection Date	9/9/2005		8/29/2005		8/29/2005		8/29/
		Laboratory	NCAB		NCAB		NCAB		NC
		Lab Sample ID	B5I0351-11		B5H0727-21		B5H0727-18		B5H0
		QC Type	CS		CS		CS		C
Analyte	**Method**	**Units**							
PCB-1016 (Aroclor 1016)	SW8082	µg/kg	ND	[500]	ND	[500]	ND	[500]	ND
PCB-1221 (Aroclor 1221)	SW8082	µg/kg	ND	[1000]	ND	[1000]	ND	[1000]	ND
PCB-1232 (Aroclor 1232)	SW8082	µg/kg	ND	[500]	ND	[500]	ND	[500]	ND
PCB-1242 (Aroclor 1242)	SW8082	µg/kg	ND	[500]	ND	[500]	ND	[500]	ND
PCB-1248 (Aroclor 1248)	SW8082	µg/kg	ND	[500]	ND	[500]	ND	[500]	ND
PCB-1254 (Aroclor 1254)	SW8082	µg/kg	ND	[500]	ND	[500]	ND	[500]	ND
PCB-1260 (Aroclor 1260)	SW8082	µg/kg	ND	[500]	ND	[500]	ND	[500]	ND
PCB-1262 (Aroclor 1262)	SW8082	µg/kg	ND	[500]	ND	[500]	ND	[500]	ND
PCB-1268 (Aroclor 1268)	SW8082	µg/kg	ND	[500]	ND	[500]	ND	[500]	ND

North Creek Analitical Services, Data
PCB Soils

Taku Gardens Housing Project			
Fall 2005			
		Location	NE
		Sample ID	S5-0-24-SO
		Collection Date	2005
		Laboratory	AB
		Lab Sample ID	727-19
		QC Type	S
Analyte	**Method**	**Units**	
PCB-1016 (Aroclor 1016)	SW8082	µg/kg	[500]
PCB-1221 (Aroclor 1221)	SW8082	µg/kg	[1000]
PCB-1232 (Aroclor 1232)	SW8082	µg/kg	[500]
PCB-1242 (Aroclor 1242)	SW8082	µg/kg	[500]
PCB-1248 (Aroclor 1248)	SW8082	µg/kg	[500]
PCB-1254 (Aroclor 1254)	SW8082	µg/kg	[500]
PCB-1260 (Aroclor 1260)	SW8082	µg/kg	[500]
PCB-1262 (Aroclor 1262)	SW8082	µg/kg	[500]
PCB-1268 (Aroclor 1268)	SW8082	µg/kg	[500]

North Creek Analitical Services, Data
PCB Soils

Taku Gardens Housing Project									
Fall 2005									
		Location	NONE		NONE		NONE		NC
		Sample ID	05FTW-A57-S7-0-24-SO		05FTW-A58-N11-0-24-SO		05FTW-A58-N3-0-24-SO		05FTW-A58
		Collection Date	8/29/2005		8/30/2005		8/30/2005		8/30/
		Laboratory	NCAB		NCAB		NCAB		NC
		Lab Sample ID	B5H0727-20		B5I0010-08		B5I0010-04		B5I00
		QC Type	CS		CS		CS		C
Analyte	**Method**	**Units**							
PCB-1016 (Aroclor 1016)	SW8082	µg/kg	ND	[500]	ND	[500]	ND	[500]	ND
PCB-1221 (Aroclor 1221)	SW8082	µg/kg	ND	[1000]	ND	[1000]	ND	[1000]	ND
PCB-1232 (Aroclor 1232)	SW8082	µg/kg	ND	[500]	ND	[500]	ND	[500]	ND
PCB-1242 (Aroclor 1242)	SW8082	µg/kg	ND	[500]	ND	[500]	ND	[500]	ND
PCB-1248 (Aroclor 1248)	SW8082	µg/kg	ND	[500]	ND	[500]	ND	[500]	ND
PCB-1254 (Aroclor 1254)	SW8082	µg/kg	ND	[500]	ND	[500]	ND	[500]	ND
PCB-1260 (Aroclor 1260)	SW8082	µg/kg	ND	[500]	ND	[500]	ND	[500]	ND
PCB-1262 (Aroclor 1262)	SW8082	µg/kg	ND	[500]	ND	[500]	ND	[500]	ND
PCB-1268 (Aroclor 1268)	SW8082	µg/kg	ND	[500]	ND	[500]	ND	[500]	ND

North Creek Analitical Services, Data
PCB Soils

Taku Gardens Housing Project			
Fall 2005			
		Location	NE
		Sample ID	N5-0-24-SO
		Collection Date	2005
		Laboratory	AB
		Lab Sample ID	10-05
		QC Type	S
Analyte	**Method**	**Units**	
PCB-1016 (Aroclor 1016)	SW8082	µg/kg	[500]
PCB-1221 (Aroclor 1221)	SW8082	µg/kg	[1000]
PCB-1232 (Aroclor 1232)	SW8082	µg/kg	[500]
PCB-1242 (Aroclor 1242)	SW8082	µg/kg	[500]
PCB-1248 (Aroclor 1248)	SW8082	µg/kg	[500]
PCB-1254 (Aroclor 1254)	SW8082	µg/kg	[500]
PCB-1260 (Aroclor 1260)	SW8082	µg/kg	[500]
PCB-1262 (Aroclor 1262)	SW8082	µg/kg	[500]
PCB-1268 (Aroclor 1268)	SW8082	µg/kg	[500]

North Creek Analitical Services, Data
PCB Soils

Taku Gardens Housing Project									
Fall 2005									
		Location	NONE		NONE		NONE		NC
		Sample ID	05FTW-A58-N7-0-24-SO		05FTW-A58-N9-0-24-SO		05FTW-A58-S1-0-24-SO		05FTW-A58
		Collection Date	8/30/2005		8/30/2005		8/30/2005		8/30/
		Laboratory	NCAB		NCAB		NCAB		NC
		Lab Sample ID	B5I0010-06		B5I0010-07		B5I0010-09		B5I00
		QC Type	CS		CS		CS		C
Analyte	**Method**	**Units**							
PCB-1016 (Aroclor 1016)	SW8082	µg/kg	ND	[500]	ND	[500]	ND	[500]	ND
PCB-1221 (Aroclor 1221)	SW8082	µg/kg	ND	[1000]	ND	[1000]	ND	[1000]	ND
PCB-1232 (Aroclor 1232)	SW8082	µg/kg	ND	[500]	ND	[500]	ND	[500]	ND
PCB-1242 (Aroclor 1242)	SW8082	µg/kg	ND	[500]	ND	[500]	ND	[500]	ND
PCB-1248 (Aroclor 1248)	SW8082	µg/kg	ND	[500]	ND	[500]	ND	[500]	ND
PCB-1254 (Aroclor 1254)	SW8082	µg/kg	ND	[500]	ND	[500]	ND	[500]	ND
PCB-1260 (Aroclor 1260)	SW8082	µg/kg	ND	[500]	ND	[500]	ND	[500]	ND
PCB-1262 (Aroclor 1262)	SW8082	µg/kg	ND	[500]	ND	[500]	ND	[500]	ND
PCB-1268 (Aroclor 1268)	SW8082	µg/kg	ND	[500]	ND	[500]	ND	[500]	ND

North Creek Analitical Services, Data
PCB Soils

Taku Gardens Housing Project			
Fall 2005			
		Location	NE
		Sample ID	S3-0-24-SO
		Collection Date	2005
		Laboratory	AB
		Lab Sample ID	10-10
		QC Type	S
Analyte	**Method**	**Units**	
PCB-1016 (Aroclor 1016)	SW8082	µg/kg	[500]
PCB-1221 (Aroclor 1221)	SW8082	µg/kg	[1000]
PCB-1232 (Aroclor 1232)	SW8082	µg/kg	[500]
PCB-1242 (Aroclor 1242)	SW8082	µg/kg	[500]
PCB-1248 (Aroclor 1248)	SW8082	µg/kg	[500]
PCB-1254 (Aroclor 1254)	SW8082	µg/kg	[500]
PCB-1260 (Aroclor 1260)	SW8082	µg/kg	[500]
PCB-1262 (Aroclor 1262)	SW8082	µg/kg	[500]
PCB-1268 (Aroclor 1268)	SW8082	µg/kg	[500]

North Creek Analitical Services, Data
PCB Soils

Taku Gardens Housing Project									
Fall 2005									
		Location	NONE		NONE		NONE		NC
		Sample ID	05FTW-A58-S5-0-24-SO		05FTW-A58-WI-0-24-SO		05FTW-A59-N3-0-24-SO		05FTW-A59
		Collection Date	8/30/2005		8/30/2005		8/29/2005		8/30/
		Laboratory	NCAB		NCAB		NCAB		NC
		Lab Sample ID	B5I0010-11		B5I0010-03		B5H0727-23		B5I00
		QC Type	CS		CS		CS		C
Analyte	**Method**	**Units**							
PCB-1016 (Aroclor 1016)	SW8082	µg/kg	ND	[500]	ND	[500]	ND	[500]	ND
PCB-1221 (Aroclor 1221)	SW8082	µg/kg	ND	[1000]	ND	[1000]	ND	[1000]	ND
PCB-1232 (Aroclor 1232)	SW8082	µg/kg	ND	[500]	ND	[500]	ND	[500]	ND
PCB-1242 (Aroclor 1242)	SW8082	µg/kg	ND	[500]	ND	[500]	ND	[500]	ND
PCB-1248 (Aroclor 1248)	SW8082	µg/kg	ND	[500]	ND	[500]	ND	[500]	ND
PCB-1254 (Aroclor 1254)	SW8082	µg/kg	ND	[500]	ND	[500]	ND	[500]	ND
PCB-1260 (Aroclor 1260)	SW8082	µg/kg	ND	[500]	ND	[500]	ND	[500]	ND
PCB-1262 (Aroclor 1262)	SW8082	µg/kg	ND	[500]	ND	[500]	ND	[500]	ND
PCB-1268 (Aroclor 1268)	SW8082	µg/kg	ND	[500]	ND	[500]	ND	[500]	ND

North Creek Analitical Services, Data
PCB Soils

Taku Gardens Housing Project			
Fall 2005			
		Location	NE
		Sample ID	N5-0-24-SO
		Collection Date	2005
		Laboratory	AB
		Lab Sample ID	10-01
		QC Type	S
Analyte	**Method**	**Units**	
PCB-1016 (Aroclor 1016)	SW8082	µg/kg	[500]
PCB-1221 (Aroclor 1221)	SW8082	µg/kg	[1000]
PCB-1232 (Aroclor 1232)	SW8082	µg/kg	[500]
PCB-1242 (Aroclor 1242)	SW8082	µg/kg	[500]
PCB-1248 (Aroclor 1248)	SW8082	µg/kg	[500]
PCB-1254 (Aroclor 1254)	SW8082	µg/kg	[500]
PCB-1260 (Aroclor 1260)	SW8082	µg/kg	[500]
PCB-1262 (Aroclor 1262)	SW8082	µg/kg	[500]
PCB-1268 (Aroclor 1268)	SW8082	µg/kg	[500]

North Creek Analitical Services, Data
PCB Soils

Taku Gardens Housing Project									
Fall 2005									
		Location	NONE		NONE		NONE		NC
		Sample ID	05FTW-A59-N7-0-24-SO		05FTW-A59-S3-0-24-SO		05FTW-A59-S5-0-24-SO		05FTW-A59
		Collection Date	8/30/2005		8/29/2005		8/29/2005		8/29/
		Laboratory	NCAB		NCAB		NCAB		NC
		Lab Sample ID	B5I0010-02		B5H0727-02		B5H0727-03		B5H0
		QC Type	CS		CS		CS		C
Analyte	**Method**	**Units**							
PCB-1016 (Aroclor 1016)	SW8082	µg/kg	ND	[500]	ND	[500]	ND	[500]	ND
PCB-1221 (Aroclor 1221)	SW8082	µg/kg	ND	[1000]	ND	[1000]	ND	[1000]	ND
PCB-1232 (Aroclor 1232)	SW8082	µg/kg	ND	[500]	ND	[500]	ND	[500]	ND
PCB-1242 (Aroclor 1242)	SW8082	µg/kg	ND	[500]	ND	[500]	ND	[500]	ND
PCB-1248 (Aroclor 1248)	SW8082	µg/kg	ND	[500]	ND	[500]	ND	[500]	ND
PCB-1254 (Aroclor 1254)	SW8082	µg/kg	ND	[500]	ND	[500]	ND	[500]	ND
PCB-1260 (Aroclor 1260)	SW8082	µg/kg	ND	[500]	ND	[500]	ND	[500]	ND
PCB-1262 (Aroclor 1262)	SW8082	µg/kg	ND	[500]	ND	[500]	ND	[500]	ND
PCB-1268 (Aroclor 1268)	SW8082	µg/kg	ND	[500]	ND	[500]	ND	[500]	ND

North Creek Analitical Services, Data
PCB Soils

Taku Gardens Housing Project			
Fall 2005			
		Location	NE
		Sample ID	S7-0-24-SO
		Collection Date	2005
		Laboratory	AB
		Lab Sample ID	727-04
		QC Type	S
Analyte	**Method**	**Units**	
PCB-1016 (Aroclor 1016)	SW8082	µg/kg	[500]
PCB-1221 (Aroclor 1221)	SW8082	µg/kg	[1000]
PCB-1232 (Aroclor 1232)	SW8082	µg/kg	[500]
PCB-1242 (Aroclor 1242)	SW8082	µg/kg	[500]
PCB-1248 (Aroclor 1248)	SW8082	µg/kg	[500]
PCB-1254 (Aroclor 1254)	SW8082	µg/kg	[500]
PCB-1260 (Aroclor 1260)	SW8082	µg/kg	[500]
PCB-1262 (Aroclor 1262)	SW8082	µg/kg	[500]
PCB-1268 (Aroclor 1268)	SW8082	µg/kg	[500]

North Creek Analitical Services, Data
PCB Soils

Taku Gardens Housing Project									
Fall 2005									
		Location	NONE		NONE		NONE		NC
		Sample ID	05FTW-A59-S9-0-24-SO		05FTW-A59-W1-0-24-SO		05FTW-BHA32S1-0-24-SO		05FTW-BHA4
		Collection Date	8/29/2005		8/29/2005		9/15/2005		9/13/
		Laboratory	NCAB		NCAB		NCAB		NC
		Lab Sample ID	B5H0727-17		B5H0727-22		B5I0351-19		B5I02
		QC Type	CS		CS		CS		C
Analyte	**Method**	**Units**							
PCB-1016 (Aroclor 1016)	SW8082	µg/kg	ND	[500]	ND	[500]	ND	[500]	ND
PCB-1221 (Aroclor 1221)	SW8082	µg/kg	ND	[1000]	ND	[1000]	ND	[1000]	ND
PCB-1232 (Aroclor 1232)	SW8082	µg/kg	ND	[500]	ND	[500]	ND	[500]	ND
PCB-1242 (Aroclor 1242)	SW8082	µg/kg	ND	[500]	ND	[500]	ND	[500]	ND
PCB-1248 (Aroclor 1248)	SW8082	µg/kg	ND	[500]	ND	[500]	ND	[500]	ND
PCB-1254 (Aroclor 1254)	SW8082	µg/kg	ND	[500]	ND	[500]	ND	[500]	ND
PCB-1260 (Aroclor 1260)	SW8082	µg/kg	ND	[500]	ND	[500]	ND	[500]	ND
PCB-1262 (Aroclor 1262)	SW8082	µg/kg	ND	[500]	ND	[500]	ND	[500]	ND
PCB-1268 (Aroclor 1268)	SW8082	µg/kg	ND	[500]	ND	[500]	ND	[500]	ND

North Creek Analitical Services, Data
PCB Soils

Taku Gardens Housing Project			
Fall 2005			
		Location	NE
		Sample ID	0N1-0-24-SO
		Collection Date	2005
		Laboratory	AB
		Lab Sample ID	80-11
		QC Type	S
Analyte	**Method**	**Units**	
PCB-1016 (Aroclor 1016)	SW8082	µg/kg	[500]
PCB-1221 (Aroclor 1221)	SW8082	µg/kg	[1000]
PCB-1232 (Aroclor 1232)	SW8082	µg/kg	[500]
PCB-1242 (Aroclor 1242)	SW8082	µg/kg	[500]
PCB-1248 (Aroclor 1248)	SW8082	µg/kg	[500]
PCB-1254 (Aroclor 1254)	SW8082	µg/kg	[500]
PCB-1260 (Aroclor 1260)	SW8082	µg/kg	[500]
PCB-1262 (Aroclor 1262)	SW8082	µg/kg	[500]
PCB-1268 (Aroclor 1268)	SW8082	µg/kg	[500]

North Creek Analitical Services, Data
PCB Soils

Taku Gardens Housing Project									
Fall 2005									
		Location	NONE		NONE		NONE		NC
		Sample ID	05FTW-BHA40N2-0-24-SO		05FTW-BHA41S1-0-24-SO		05FTW-BHA41S2-0-24-SO		05FTW-BHA4
		Collection Date	9/13/2005		9/13/2005		9/13/2005		9/13/
		Laboratory	NCAB		NCAB		NCAB		NC
		Lab Sample ID	B5I0280-10		B5I0280-12		B5I0280-09		B5I02
		QC Type	CS		CS		CS		C
Analyte	**Method**	**Units**							
PCB-1016 (Aroclor 1016)	SW8082	µg/kg	ND	[500]	ND	[500]	ND	[500]	ND
PCB-1221 (Aroclor 1221)	SW8082	µg/kg	ND	[1000]	ND	[1000]	ND	[1000]	ND
PCB-1232 (Aroclor 1232)	SW8082	µg/kg	ND	[500]	ND	[500]	ND	[500]	ND
PCB-1242 (Aroclor 1242)	SW8082	µg/kg	ND	[500]	ND	[500]	ND	[500]	ND
PCB-1248 (Aroclor 1248)	SW8082	µg/kg	ND	[500]	ND	[500]	ND	[500]	ND
PCB-1254 (Aroclor 1254)	SW8082	µg/kg	ND	[500]	ND	[500]	ND	[500]	ND
PCB-1260 (Aroclor 1260)	SW8082	µg/kg	ND	[500]	ND	[500]	ND	[500]	ND
PCB-1262 (Aroclor 1262)	SW8082	µg/kg	ND	[500]	ND	[500]	ND	[500]	ND
PCB-1268 (Aroclor 1268)	SW8082	µg/kg	ND	[500]	ND	[500]	ND	[500]	ND

North Creek Analitical Services, Data
PCB Soils

Taku Gardens Housing Project			
Fall 2005			
		Location	NE
		Sample ID	4S1-0-24-SO
		Collection Date	2005
		Laboratory	AB
		Lab Sample ID	80-07
		QC Type	S
Analyte	**Method**	**Units**	
PCB-1016 (Aroclor 1016)	SW8082	µg/kg	[500]
PCB-1221 (Aroclor 1221)	SW8082	µg/kg	[1000]
PCB-1232 (Aroclor 1232)	SW8082	µg/kg	[500]
PCB-1242 (Aroclor 1242)	SW8082	µg/kg	[500]
PCB-1248 (Aroclor 1248)	SW8082	µg/kg	[500]
PCB-1254 (Aroclor 1254)	SW8082	µg/kg	[500]
PCB-1260 (Aroclor 1260)	SW8082	µg/kg	[500]
PCB-1262 (Aroclor 1262)	SW8082	µg/kg	[500]
PCB-1268 (Aroclor 1268)	SW8082	µg/kg	[500]

North Creek Analitical Services, Data
PCB Soils

Taku Gardens Housing Project									
Fall 2005									
		Location	NONE		NONE		NONE		NC
		Sample ID	05FTW-BHA44S2-0-24-SO		05FTW-BHA46S2-0-24-SO		05FTW-BHA60N1-0-24-SO		05FTW-BHA6
		Collection Date	9/13/2005		9/13/2005		9/15/2005		9/15/
		Laboratory	NCAB		NCAB		NCAB		NC
		Lab Sample ID	B5I0280-08		B5I0280-06		B5I0351-16		B5I03
		QC Type	CS		CS		CS		C
Analyte	**Method**	**Units**							
PCB-1016 (Aroclor 1016)	SW8082	µg/kg	ND	[500]	ND	[500]	ND	[500]	ND
PCB-1221 (Aroclor 1221)	SW8082	µg/kg	ND	[1000]	ND	[1000]	ND	[1000]	ND
PCB-1232 (Aroclor 1232)	SW8082	µg/kg	ND	[500]	ND	[500]	ND	[500]	ND
PCB-1242 (Aroclor 1242)	SW8082	µg/kg	ND	[500]	ND	[500]	ND	[500]	ND
PCB-1248 (Aroclor 1248)	SW8082	µg/kg	ND	[500]	ND	[500]	ND	[500]	ND
PCB-1254 (Aroclor 1254)	SW8082	µg/kg	ND	[500]	ND	[500]	ND	[500]	ND
PCB-1260 (Aroclor 1260)	SW8082	µg/kg	ND	[500]	ND	[500]	ND	[500]	ND
PCB-1262 (Aroclor 1262)	SW8082	µg/kg	ND	[500]	ND	[500]	ND	[500]	ND
PCB-1268 (Aroclor 1268)	SW8082	µg/kg	ND	[500]	ND	[500]	ND	[500]	ND

North Creek Analitical Services, Data
PCB Soils

Taku Gardens Housing Project			
Fall 2005			
		Location	NE
		Sample ID	0N1-0-24-SO
		Collection Date	2005
		Laboratory	AB
		Lab Sample ID	51-17
		QC Type	S
Analyte	**Method**	**Units**	
PCB-1016 (Aroclor 1016)	SW8082	µg/kg	[500]
PCB-1221 (Aroclor 1221)	SW8082	µg/kg	[1000]
PCB-1232 (Aroclor 1232)	SW8082	µg/kg	[500]
PCB-1242 (Aroclor 1242)	SW8082	µg/kg	[500]
PCB-1248 (Aroclor 1248)	SW8082	µg/kg	[500]
PCB-1254 (Aroclor 1254)	SW8082	µg/kg	[500]
PCB-1260 (Aroclor 1260)	SW8082	µg/kg	[500]
PCB-1262 (Aroclor 1262)	SW8082	µg/kg	[500]
PCB-1268 (Aroclor 1268)	SW8082	µg/kg	[500]

North Creek Analitical Services, Data
PCB Soils

Taku Gardens Housing Project									
Fall 2005									
		Location	NONE		NONE		NONE		NC
		Sample ID	05FTW-BHA60N2-0-24-SO		05FTW-BHA60S1-0-24-SO		05FTW-BHA60S2-0-24-SO		05FTW-BHA6
		Collection Date	9/15/2005		9/15/2005		9/15/2005		9/15/
		Laboratory	NCAB		NCAB		NCAB		NC
		Lab Sample ID	B5I0351-15		B5I0351-18		B5I0351-20		B5I03
		QC Type	CS		CS		CS		C
Analyte	**Method**	**Units**							
PCB-1016 (Aroclor 1016)	SW8082	µg/kg	ND	[500]	ND	[500]	ND	[500]	ND
PCB-1221 (Aroclor 1221)	SW8082	µg/kg	ND	[1000]	ND	[1000]	ND	[1000]	ND
PCB-1232 (Aroclor 1232)	SW8082	µg/kg	ND	[500]	ND	[500]	ND	[500]	ND
PCB-1242 (Aroclor 1242)	SW8082	µg/kg	ND	[500]	ND	[500]	ND	[500]	ND
PCB-1248 (Aroclor 1248)	SW8082	µg/kg	ND	[500]	ND	[500]	ND	[500]	ND
PCB-1254 (Aroclor 1254)	SW8082	µg/kg	ND	[500]	ND	[500]	ND	[500]	ND
PCB-1260 (Aroclor 1260)	SW8082	µg/kg	ND	[500]	ND	[500]	ND	[500]	ND
PCB-1262 (Aroclor 1262)	SW8082	µg/kg	ND	[500]	ND	[500]	ND	[500]	ND
PCB-1268 (Aroclor 1268)	SW8082	µg/kg	ND	[500]	ND	[500]	ND	[500]	ND

North Creek Analitical Services, Data
PCB Soils

Taku Gardens Housing Project			
Fall 2005			
		Location	NE
		Sample ID	1S1-0-24-SO
		Collection Date	2005
		Laboratory	AB
		Lab Sample ID	51-22
		QC Type	S
Analyte	**Method**	**Units**	
PCB-1016 (Aroclor 1016)	SW8082	µg/kg	[500]
PCB-1221 (Aroclor 1221)	SW8082	µg/kg	[1000]
PCB-1232 (Aroclor 1232)	SW8082	µg/kg	[500]
PCB-1242 (Aroclor 1242)	SW8082	µg/kg	[500]
PCB-1248 (Aroclor 1248)	SW8082	µg/kg	[500]
PCB-1254 (Aroclor 1254)	SW8082	µg/kg	[500]
PCB-1260 (Aroclor 1260)	SW8082	µg/kg	[500]
PCB-1262 (Aroclor 1262)	SW8082	µg/kg	[500]
PCB-1268 (Aroclor 1268)	SW8082	µg/kg	[500]

North Creek Analitical Services, Data
PCB Soils

Taku Gardens Housing Project									
Fall 2005									
		Location	NONE		NONE		NONE		NC
		Sample ID	05FTW-BHA61W1-0-24-SO		05FTW-BHA6551-0-24-SO		05FTW-BHPP17N2-SO		05FTW-BHPP
		Collection Date	9/15/2005		9/14/2005		9/15/2005		9/15/
		Laboratory	NCAB		NCAB		NCAB		NC
		Lab Sample ID	B5I0351-21		B5I0317-05		B5I0351-12		B5I03
		QC Type	CS		CS		CS		C
Analyte	**Method**	**Units**							
PCB-1016 (Aroclor 1016)	SW8082	µg/kg	ND	[500]	ND	[500]	ND	[500]	ND
PCB-1221 (Aroclor 1221)	SW8082	µg/kg	ND	[1000]	ND	[1000]	ND	[1000]	ND
PCB-1232 (Aroclor 1232)	SW8082	µg/kg	ND	[500]	ND	[500]	ND	[500]	ND
PCB-1242 (Aroclor 1242)	SW8082	µg/kg	ND	[500]	ND	[500]	ND	[500]	ND
PCB-1248 (Aroclor 1248)	SW8082	µg/kg	ND	[500]	ND	[500]	ND	[500]	ND
PCB-1254 (Aroclor 1254)	SW8082	µg/kg	ND	[500]	ND	[500]	ND	[500]	ND
PCB-1260 (Aroclor 1260)	SW8082	µg/kg	ND	[500]	ND	[500]	ND	[500]	ND
PCB-1262 (Aroclor 1262)	SW8082	µg/kg	ND	[500]	ND	[500]	ND	[500]	ND
PCB-1268 (Aroclor 1268)	SW8082	µg/kg	ND	[500]	ND	[500]	ND	[500]	ND

North Creek Analitical Services, Data
PCB Soils

Taku Gardens Housing Project			
Fall 2005			
		Location	NE
		Sample ID	17S2-0-24-SO
		Collection Date	2005
		Laboratory	AB
		Lab Sample ID	51-10
		QC Type	S
Analyte	**Method**	**Units**	
PCB-1016 (Aroclor 1016)	SW8082	µg/kg	[500]
PCB-1221 (Aroclor 1221)	SW8082	µg/kg	[1000]
PCB-1232 (Aroclor 1232)	SW8082	µg/kg	[500]
PCB-1242 (Aroclor 1242)	SW8082	µg/kg	[500]
PCB-1248 (Aroclor 1248)	SW8082	µg/kg	[500]
PCB-1254 (Aroclor 1254)	SW8082	µg/kg	[500]
PCB-1260 (Aroclor 1260)	SW8082	µg/kg	[500]
PCB-1262 (Aroclor 1262)	SW8082	µg/kg	[500]
PCB-1268 (Aroclor 1268)	SW8082	µg/kg	[500]

North Creek Analitical Services, Data
PCB Soils

Taku Gardens Housing Project									
Fall 2005									
		Location	NONE		NONE		NONE		NC
		Sample ID	05FTW-BHPP18N2-0-24-SO		05FTW-BHPP18N2-0-24-SO		05FTW-BHPP18S1-0-24-SO		05FTW-BHPP
		Collection Date	9/15/2005		9/15/2005		9/15/2005		9/15/
		Laboratory	NCAB		NCAB		NCAB		NC
		Lab Sample ID	B5I0351-07		B5I0351-13		B5I0351-09		B5I03
		QC Type	CS		CS		CS		C
Analyte	**Method**	**Units**							
PCB-1016 (Aroclor 1016)	SW8082	µg/kg	ND	[500]	ND	[500]	ND	[500]	ND
PCB-1221 (Aroclor 1221)	SW8082	µg/kg	ND	[1000]	ND	[1000]	ND	[1000]	ND
PCB-1232 (Aroclor 1232)	SW8082	µg/kg	ND	[500]	ND	[500]	ND	[500]	ND
PCB-1242 (Aroclor 1242)	SW8082	µg/kg	ND	[500]	ND	[500]	ND	[500]	ND
PCB-1248 (Aroclor 1248)	SW8082	µg/kg	ND	[500]	ND	[500]	ND	[500]	ND
PCB-1254 (Aroclor 1254)	SW8082	µg/kg	ND	[500]	ND	[500]	ND	[500]	ND
PCB-1260 (Aroclor 1260)	SW8082	µg/kg	ND	[500]	ND	[500]	ND	[500]	ND
PCB-1262 (Aroclor 1262)	SW8082	µg/kg	ND	[500]	ND	[500]	ND	[500]	ND
PCB-1268 (Aroclor 1268)	SW8082	µg/kg	ND	[500]	ND	[500]	ND	[500]	ND

North Creek Analitical Services, Data
PCB Soils

Taku Gardens Housing Project			
Fall 2005			
		Location	NE
		Sample ID	18S2-0-24-SO
		Collection Date	2005
		Laboratory	AB
		Lab Sample ID	51-08
		QC Type	S
Analyte	**Method**	**Units**	
PCB-1016 (Aroclor 1016)	SW8082	µg/kg	[500]
PCB-1221 (Aroclor 1221)	SW8082	µg/kg	[1000]
PCB-1232 (Aroclor 1232)	SW8082	µg/kg	[500]
PCB-1242 (Aroclor 1242)	SW8082	µg/kg	[500]
PCB-1248 (Aroclor 1248)	SW8082	µg/kg	[500]
PCB-1254 (Aroclor 1254)	SW8082	µg/kg	[500]
PCB-1260 (Aroclor 1260)	SW8082	µg/kg	[500]
PCB-1262 (Aroclor 1262)	SW8082	µg/kg	[500]
PCB-1268 (Aroclor 1268)	SW8082	µg/kg	[500]

North Creek Analitical Services, Data
PCB Soils

Taku Gardens Housing Project									
Fall 2005									
		Location	NONE		NONE		NONE		NC
		Sample ID	05FTW-BHPP18S2-0-24-SO		05FTW-CAR-2-SO		05FTW-CAR-3-SO		05FTW-N
		Collection Date	9/15/2005		8/30/2005		8/30/2005		9/14/
		Laboratory	NCAB		NCAB		NCAB		NC
		Lab Sample ID	B5I0351-14		B5H0725-06		B5H0725-07		B5I03
		QC Type	CS		CS		CS		C
Analyte	**Method**	**Units**							
PCB-1016 (Aroclor 1016)	SW8082	µg/kg	ND	[500]	ND	[500]	ND	[500]	ND
PCB-1221 (Aroclor 1221)	SW8082	µg/kg	ND	[1000]	ND	[1000]	ND	[1000]	ND
PCB-1232 (Aroclor 1232)	SW8082	µg/kg	ND	[500]	ND	[500]	ND	[500]	ND
PCB-1242 (Aroclor 1242)	SW8082	µg/kg	ND	[500]	ND	[500]	ND	[500]	ND
PCB-1248 (Aroclor 1248)	SW8082	µg/kg	ND	[500]	ND	[500]	ND	[500]	ND
PCB-1254 (Aroclor 1254)	SW8082	µg/kg	ND	[500]	ND	[500]	ND	[500]	ND
PCB-1260 (Aroclor 1260)	SW8082	µg/kg	ND	[500]	ND	[500]	ND	[500]	ND
PCB-1262 (Aroclor 1262)	SW8082	µg/kg	ND	[500]	ND	[500]	ND	[500]	ND
PCB-1268 (Aroclor 1268)	SW8082	µg/kg	ND	[500]	ND	[500]	ND	[500]	ND

North Creek Analitical Services, Data
PCB Soils

Taku Gardens Housing Project			
Fall 2005			
		Location	NE
		Sample ID	EOSF-SO
		Collection Date	2005
		Laboratory	AB
		Lab Sample ID	17-20
		QC Type	S
Analyte	**Method**	**Units**	
PCB-1016 (Aroclor 1016)	SW8082	µg/kg	[500]
PCB-1221 (Aroclor 1221)	SW8082	µg/kg	[1000]
PCB-1232 (Aroclor 1232)	SW8082	µg/kg	[500]
PCB-1242 (Aroclor 1242)	SW8082	µg/kg	[500]
PCB-1248 (Aroclor 1248)	SW8082	µg/kg	[500]
PCB-1254 (Aroclor 1254)	SW8082	µg/kg	[500]
PCB-1260 (Aroclor 1260)	SW8082	µg/kg	[500]
PCB-1262 (Aroclor 1262)	SW8082	µg/kg	[500]
PCB-1268 (Aroclor 1268)	SW8082	µg/kg	[500]

North Creek Analitical Services, Data
PCB Soils

Taku Gardens Housing Project									
Fall 2005									
		Location	NONE		NONE		NONE		NC
		Sample ID	05FTW-NXIT-1-SO		05FTW-NXIT-2-SO		05FTW-Npile1-SO		05FTW-N
		Collection Date	8/30/2005		8/30/2005		9/15/2005		9/15/
		Laboratory	NCAB		NCAB		NCAB		NC
		Lab Sample ID	B5H0725-03		B5H0725-04		B5I0351-03		B5I03
		QC Type	CS		CS		CS		C
Analyte	**Method**	**Units**							
PCB-1016 (Aroclor 1016)	SW8082	µg/kg	ND	[500]	ND	[500]	ND	[500]	ND
PCB-1221 (Aroclor 1221)	SW8082	µg/kg	ND	[1000]	ND	[1000]	ND	[1000]	ND
PCB-1232 (Aroclor 1232)	SW8082	µg/kg	ND	[500]	ND	[500]	ND	[500]	ND
PCB-1242 (Aroclor 1242)	SW8082	µg/kg	ND	[500]	ND	[500]	ND	[500]	ND
PCB-1248 (Aroclor 1248)	SW8082	µg/kg	ND	[500]	ND	[500]	ND	[500]	ND
PCB-1254 (Aroclor 1254)	SW8082	µg/kg	ND	[500]	ND	[500]	ND	[500]	ND
PCB-1260 (Aroclor 1260)	SW8082	µg/kg	ND	[500]	ND	[500]	ND	[500]	ND
PCB-1262 (Aroclor 1262)	SW8082	µg/kg	ND	[500]	ND	[500]	ND	[500]	ND
PCB-1268 (Aroclor 1268)	SW8082	µg/kg	ND	[500]	ND	[500]	ND	[500]	ND

North Creek Analitical Services, Data
PCB Soils

Taku Gardens Housing Project			
Fall 2005			
		Location	NE
		Sample ID	pile2-SO
		Collection Date	2005
		Laboratory	AB
		Lab Sample ID	51-04
		QC Type	S
Analyte	**Method**	**Units**	
PCB-1016 (Aroclor 1016)	SW8082	µg/kg	[500]
PCB-1221 (Aroclor 1221)	SW8082	µg/kg	[1000]
PCB-1232 (Aroclor 1232)	SW8082	µg/kg	[500]
PCB-1242 (Aroclor 1242)	SW8082	µg/kg	[500]
PCB-1248 (Aroclor 1248)	SW8082	µg/kg	[500]
PCB-1254 (Aroclor 1254)	SW8082	µg/kg	[500]
PCB-1260 (Aroclor 1260)	SW8082	µg/kg	[500]
PCB-1262 (Aroclor 1262)	SW8082	µg/kg	[500]
PCB-1268 (Aroclor 1268)	SW8082	µg/kg	[500]

North Creek Analitical Services, Data
PCB Soils

Taku Gardens Housing Project						
Fall 2005						
		Location	NONE		NONE	
		Sample ID	05FTW-Npile3-SO		05FTW-Npile4-SO	
		Collection Date	9/15/2005		9/15/2005	
		Laboratory	NCAB		NCAB	
		Lab Sample ID	B5I0351-01		B5I0351-02	
		QC Type	CS		CS	
Analyte	**Method**	**Units**				
PCB-1016 (Aroclor 1016)	SW8082	µg/kg	ND	[500]	ND	[500]
PCB-1221 (Aroclor 1221)	SW8082	µg/kg	ND	[1000]	ND	[1000]
PCB-1232 (Aroclor 1232)	SW8082	µg/kg	ND	[500]	ND	[500]
PCB-1242 (Aroclor 1242)	SW8082	µg/kg	ND	[500]	ND	[500]
PCB-1248 (Aroclor 1248)	SW8082	µg/kg	ND	[500]	ND	[500]
PCB-1254 (Aroclor 1254)	SW8082	µg/kg	ND	[500]	ND	[500]
PCB-1260 (Aroclor 1260)	SW8082	µg/kg	ND	[500]	ND	[500]
PCB-1262 (Aroclor 1262)	SW8082	µg/kg	ND	[500]	ND	[500]
PCB-1268 (Aroclor 1268)	SW8082	µg/kg	ND	[500]	ND	[500]

North Creek Analitical Services, Data
PCB Soils

Taku Gardens Housing Project									
Fall 2005									
		Location							
		Sample ID	05FTW-Npile5-SO		05FTW-Npile6-SO		05FTW-PLG-NE1-SO		05FTW-PL
		Collection Date	9/15/2005		9/15/2005		8/29/2005		8/29/
		Laboratory	NCAB		NCAB		NCAB		NC
		Lab Sample ID	B5I0351-05		B5I0351-06		B5H0727-13		B5H0
		QC Type	CS		CS		CS		C
Analyte	**Method**	**Units**							
PCB-1016 (Aroclor 1016)	SW8082	µg/kg	ND	[500]	ND	[500]	ND	[500]	ND
PCB-1221 (Aroclor 1221)	SW8082	µg/kg	ND	[1000]	ND	[1000]	ND	[1000]	ND
PCB-1232 (Aroclor 1232)	SW8082	µg/kg	ND	[500]	ND	[500]	ND	[500]	ND
PCB-1242 (Aroclor 1242)	SW8082	µg/kg	ND	[500]	ND	[500]	ND	[500]	ND
PCB-1248 (Aroclor 1248)	SW8082	µg/kg	ND	[500]	ND	[500]	ND	[500]	ND
PCB-1254 (Aroclor 1254)	SW8082	µg/kg	ND	[500]	ND	[500]	ND	[500]	ND
PCB-1260 (Aroclor 1260)	SW8082	µg/kg	ND	[500]	ND	[500]	ND	[500]	720
PCB-1262 (Aroclor 1262)	SW8082	µg/kg	ND	[500]	ND	[500]	ND	[500]	ND
PCB-1268 (Aroclor 1268)	SW8082	µg/kg	ND	[500]	ND	[500]	ND	[500]	ND

North Creek Analitical Services, Data
PCB Soils

Taku Gardens Housing Project			
Fall 2005			
		Location	
		Sample ID	G-NE2-SO
		Collection Date	2005
		Laboratory	AB
		Lab Sample ID	727-14
		QC Type	S
Analyte	**Method**	**Units**	
PCB-1016 (Aroclor 1016)	SW8082	µg/kg	[500]
PCB-1221 (Aroclor 1221)	SW8082	µg/kg	[1000]
PCB-1232 (Aroclor 1232)	SW8082	µg/kg	[500]
PCB-1242 (Aroclor 1242)	SW8082	µg/kg	[500]
PCB-1248 (Aroclor 1248)	SW8082	µg/kg	[500]
PCB-1254 (Aroclor 1254)	SW8082	µg/kg	[500]
PCB-1260 (Aroclor 1260)	SW8082	µg/kg	[500]
PCB-1262 (Aroclor 1262)	SW8082	µg/kg	[500]
PCB-1268 (Aroclor 1268)	SW8082	µg/kg	[500]

North Creek Analitical Services, Data
PCB Soils

Taku Gardens Housing Project									
Fall 2005									
		Location							
		Sample ID	05FTW-PLG-SE1-SO		05FTW-PLG-SE2-SO		05FTW-PXPNE1-SO		05FTW-PX
		Collection Date	8/29/2005		8/29/2005		9/13/2005		9/13/
		Laboratory	NCAB		NCAB		NCAB		NC
		Lab Sample ID	B5H0727-15		B5H0727-16		B5I0280-02		B5I02
		QC Type	CS		CS		CS		C
Analyte	**Method**	**Units**							
PCB-1016 (Aroclor 1016)	SW8082	µg/kg	ND	[500]	ND	[500]	ND	[500]	ND
PCB-1221 (Aroclor 1221)	SW8082	µg/kg	ND	[1000]	ND	[1000]	ND	[1000]	ND
PCB-1232 (Aroclor 1232)	SW8082	µg/kg	ND	[500]	ND	[500]	ND	[500]	ND
PCB-1242 (Aroclor 1242)	SW8082	µg/kg	ND	[500]	ND	[500]	ND	[500]	ND
PCB-1248 (Aroclor 1248)	SW8082	µg/kg	ND	[500]	ND	[500]	ND	[500]	ND
PCB-1254 (Aroclor 1254)	SW8082	µg/kg	ND	[500]	ND	[500]	ND	[500]	ND
PCB-1260 (Aroclor 1260)	SW8082	µg/kg	2420	[500]	1440	[500]	ND	[500]	ND
PCB-1262 (Aroclor 1262)	SW8082	µg/kg	ND	[500]	ND	[500]	ND	[500]	ND
PCB-1268 (Aroclor 1268)	SW8082	µg/kg	ND	[500]	ND	[500]	ND	[500]	ND

North Creek Analitical Services, Data
PCB Soils

Taku Gardens Housing Project			
Fall 2005			
		Location	
		Sample ID	PNE2-SO
		Collection Date	2005
		Laboratory	AB
		Lab Sample ID	80-03
		QC Type	S
Analyte	**Method**	**Units**	
PCB-1016 (Aroclor 1016)	SW8082	µg/kg	[500]
PCB-1221 (Aroclor 1221)	SW8082	µg/kg	[1000]
PCB-1232 (Aroclor 1232)	SW8082	µg/kg	[500]
PCB-1242 (Aroclor 1242)	SW8082	µg/kg	[500]
PCB-1248 (Aroclor 1248)	SW8082	µg/kg	[500]
PCB-1254 (Aroclor 1254)	SW8082	µg/kg	[500]
PCB-1260 (Aroclor 1260)	SW8082	µg/kg	[500]
PCB-1262 (Aroclor 1262)	SW8082	µg/kg	[500]
PCB-1268 (Aroclor 1268)	SW8082	µg/kg	[500]

North Creek Analitical Services, Data
PCB Soils

Taku Gardens Housing Project									
Fall 2005									
		Location							
		Sample ID	05FTW-PXPNE3-SO		05FTW-PXPNE4-SO		05FTW-PXPNE5-SO		05FTW-PX
		Collection Date	9/13/2005		9/13/2005		9/14/2005		9/14/
		Laboratory	NCAB		NCAB		NCAB		NC
		Lab Sample ID	B5I0280-04		B5I0280-05		B5I0317-06		B5I03
		QC Type	CS		CS		CS		C
Analyte	**Method**	**Units**							
PCB-1016 (Aroclor 1016)	SW8082	µg/kg	ND	[500]	ND	[500]	ND	[500]	ND
PCB-1221 (Aroclor 1221)	SW8082	µg/kg	ND	[1000]	ND	[1000]	ND	[1000]	ND
PCB-1232 (Aroclor 1232)	SW8082	µg/kg	ND	[500]	ND	[500]	ND	[500]	ND
PCB-1242 (Aroclor 1242)	SW8082	µg/kg	ND	[500]	ND	[500]	ND	[500]	ND
PCB-1248 (Aroclor 1248)	SW8082	µg/kg	ND	[500]	ND	[500]	ND	[500]	ND
PCB-1254 (Aroclor 1254)	SW8082	µg/kg	ND	[500]	ND	[500]	ND	[500]	ND
PCB-1260 (Aroclor 1260)	SW8082	µg/kg	ND	[500]	ND	[500]	ND	[500]	ND
PCB-1262 (Aroclor 1262)	SW8082	µg/kg	ND	[500]	ND	[500]	ND	[500]	ND
PCB-1268 (Aroclor 1268)	SW8082	µg/kg	ND	[500]	ND	[500]	ND	[500]	ND

North Creek Analitical Services, Data
PCB Soils

Taku Gardens Housing Project			
Fall 2005			
		Location	
		Sample ID	KPNE6-SO
		Collection Date	2005
		Laboratory	AB
		Lab Sample ID	17-07
		QC Type	S
Analyte	**Method**	**Units**	
PCB-1016 (Aroclor 1016)	SW8082	µg/kg	[500]
PCB-1221 (Aroclor 1221)	SW8082	µg/kg	[1000]
PCB-1232 (Aroclor 1232)	SW8082	µg/kg	[500]
PCB-1242 (Aroclor 1242)	SW8082	µg/kg	[500]
PCB-1248 (Aroclor 1248)	SW8082	µg/kg	[500]
PCB-1254 (Aroclor 1254)	SW8082	µg/kg	[500]
PCB-1260 (Aroclor 1260)	SW8082	µg/kg	[500]
PCB-1262 (Aroclor 1262)	SW8082	µg/kg	[500]
PCB-1268 (Aroclor 1268)	SW8082	µg/kg	[500]

North Creek Analitical Services, Data
PCB Soils

Taku Gardens Housing Project									
Fall 2005									
		Location							
		Sample ID	05FTW-PXPNE7-SO		05FTW-PXPNW1-SO		05FTW-PXPNW2-SO		05FTW-PX
		Collection Date	9/13/2005		9/14/2005		9/14/2005		9/14/
		Laboratory	NCAB		NCAB		NCAB		NC
		Lab Sample ID	B5I0280-01		B5I0317-08		B5I0317-09		B5I03
		QC Type	CS		CS		CS		C
Analyte	**Method**	**Units**							
PCB-1016 (Aroclor 1016)	SW8082	µg/kg	ND	[500]	ND	[500]	ND	[500]	ND
PCB-1221 (Aroclor 1221)	SW8082	µg/kg	ND	[1000]	ND	[1000]	ND	[1000]	ND
PCB-1232 (Aroclor 1232)	SW8082	µg/kg	ND	[500]	ND	[500]	ND	[500]	ND
PCB-1242 (Aroclor 1242)	SW8082	µg/kg	ND	[500]	ND	[500]	ND	[500]	ND
PCB-1248 (Aroclor 1248)	SW8082	µg/kg	ND	[500]	ND	[500]	ND	[500]	ND
PCB-1254 (Aroclor 1254)	SW8082	µg/kg	ND	[500]	ND	[500]	ND	[500]	ND
PCB-1260 (Aroclor 1260)	SW8082	µg/kg	ND	[500]	ND	[500]	ND	[500]	ND
PCB-1262 (Aroclor 1262)	SW8082	µg/kg	ND	[500]	ND	[500]	ND	[500]	ND
PCB-1268 (Aroclor 1268)	SW8082	µg/kg	ND	[500]	ND	[500]	ND	[500]	ND

North Creek Analitical Services, Data
PCB Soils

Taku Gardens Housing Project			
Fall 2005			
		Location	
		Sample ID	PNW3-SO
		Collection Date	2005
		Laboratory	AB
		Lab Sample ID	17-10
		QC Type	S
Analyte	**Method**	**Units**	
PCB-1016 (Aroclor 1016)	SW8082	µg/kg	[500]
PCB-1221 (Aroclor 1221)	SW8082	µg/kg	[1000]
PCB-1232 (Aroclor 1232)	SW8082	µg/kg	[500]
PCB-1242 (Aroclor 1242)	SW8082	µg/kg	[500]
PCB-1248 (Aroclor 1248)	SW8082	µg/kg	[500]
PCB-1254 (Aroclor 1254)	SW8082	µg/kg	[500]
PCB-1260 (Aroclor 1260)	SW8082	µg/kg	[500]
PCB-1262 (Aroclor 1262)	SW8082	µg/kg	[500]
PCB-1268 (Aroclor 1268)	SW8082	µg/kg	[500]

North Creek Analitical Services, Data
PCB Soils

Taku Gardens Housing Project									
Fall 2005									
		Location							
		Sample ID	05FTW-PXPNW4-SO		05FTW-PXPNW5-SO		05FTW-PXPSE1-SO		05FTW-PX
		Collection Date	9/14/2005		9/14/2005		9/14/2005		9/14/
		Laboratory	NCAB		NCAB		NCAB		NC
		Lab Sample ID	B5I0317-11		B5I0317-12		B5I0317-14		B5I03
		QC Type	CS		CS		CS		C
Analyte	**Method**	**Units**							
PCB-1016 (Aroclor 1016)	SW8082	µg/kg	ND	[500]	ND	[500]	ND	[500]	ND
PCB-1221 (Aroclor 1221)	SW8082	µg/kg	ND	[1000]	ND	[1000]	ND	[1000]	ND
PCB-1232 (Aroclor 1232)	SW8082	µg/kg	ND	[500]	ND	[500]	ND	[500]	ND
PCB-1242 (Aroclor 1242)	SW8082	µg/kg	ND	[500]	ND	[500]	ND	[500]	ND
PCB-1248 (Aroclor 1248)	SW8082	µg/kg	ND	[500]	ND	[500]	ND	[500]	ND
PCB-1254 (Aroclor 1254)	SW8082	µg/kg	ND	[500]	ND	[500]	ND	[500]	ND
PCB-1260 (Aroclor 1260)	SW8082	µg/kg	ND	[500]	ND	[500]	ND	[500]	ND
PCB-1262 (Aroclor 1262)	SW8082	µg/kg	ND	[500]	ND	[500]	ND	[500]	ND
PCB-1268 (Aroclor 1268)	SW8082	µg/kg	ND	[500]	ND	[500]	ND	[500]	ND

North Creek Analitical Services, Data
PCB Soils

Taku Gardens Housing Project			
Fall 2005			
		Location	
		Sample ID	KPSE2-SO
		Collection Date	2005
		Laboratory	AB
		Lab Sample ID	17-15
		QC Type	S
Analyte	**Method**	**Units**	
PCB-1016 (Aroclor 1016)	SW8082	µg/kg	[500]
PCB-1221 (Aroclor 1221)	SW8082	µg/kg	[1000]
PCB-1232 (Aroclor 1232)	SW8082	µg/kg	[500]
PCB-1242 (Aroclor 1242)	SW8082	µg/kg	[500]
PCB-1248 (Aroclor 1248)	SW8082	µg/kg	[500]
PCB-1254 (Aroclor 1254)	SW8082	µg/kg	[500]
PCB-1260 (Aroclor 1260)	SW8082	µg/kg	[500]
PCB-1262 (Aroclor 1262)	SW8082	µg/kg	[500]
PCB-1268 (Aroclor 1268)	SW8082	µg/kg	[500]

North Creek Analitical Services, Data
PCB Soils

Taku Gardens Housing Project									
Fall 2005									
		Location							
		Sample ID	05FTW-PXPSE3-SO		05FTW-PXPSE4-SO		05FTW-PXPSE5-SO		05FTW-PX
		Collection Date	9/14/2005		9/14/2005		9/14/2005		9/14/
		Laboratory	NCAB		NCAB		NCAB		NC
		Lab Sample ID	B5I0317-16		B5I0317-17		B5I0317-18		B5I03
		QC Type	CS		CS		CS		C
Analyte	**Method**	**Units**							
PCB-1016 (Aroclor 1016)	SW8082	µg/kg	ND	[500]	ND	[500]	ND	[500]	ND
PCB-1221 (Aroclor 1221)	SW8082	µg/kg	ND	[1000]	ND	[1000]	ND	[1000]	ND
PCB-1232 (Aroclor 1232)	SW8082	µg/kg	ND	[500]	ND	[500]	ND	[500]	ND
PCB-1242 (Aroclor 1242)	SW8082	µg/kg	ND	[500]	ND	[500]	ND	[500]	ND
PCB-1248 (Aroclor 1248)	SW8082	µg/kg	ND	[500]	ND	[500]	ND	[500]	ND
PCB-1254 (Aroclor 1254)	SW8082	µg/kg	ND	[500]	ND	[500]	ND	[500]	ND
PCB-1260 (Aroclor 1260)	SW8082	µg/kg	ND	[500]	ND	[500]	ND	[500]	ND
PCB-1262 (Aroclor 1262)	SW8082	µg/kg	ND	[500]	ND	[500]	ND	[500]	ND
PCB-1268 (Aroclor 1268)	SW8082	µg/kg	ND	[500]	ND	[500]	ND	[500]	ND

North Creek Analitical Services, Data
PCB Soils

Taku Gardens Housing Project			
Fall 2005			
		Location	
		Sample ID	KPSE6-SO
		Collection Date	2005
		Laboratory	AB
		Lab Sample ID	17-19
		QC Type	S
Analyte	**Method**	**Units**	
PCB-1016 (Aroclor 1016)	SW8082	µg/kg	[500]
PCB-1221 (Aroclor 1221)	SW8082	µg/kg	[1000]
PCB-1232 (Aroclor 1232)	SW8082	µg/kg	[500]
PCB-1242 (Aroclor 1242)	SW8082	µg/kg	[500]
PCB-1248 (Aroclor 1248)	SW8082	µg/kg	[500]
PCB-1254 (Aroclor 1254)	SW8082	µg/kg	[500]
PCB-1260 (Aroclor 1260)	SW8082	µg/kg	[500]
PCB-1262 (Aroclor 1262)	SW8082	µg/kg	[500]
PCB-1268 (Aroclor 1268)	SW8082	µg/kg	[500]

North Creek Analitical Services, Data
PCB Soils

Taku Gardens Housing Project									
Fall 2005									
		Location							
		Sample ID	05FTW-PXPSW1-SO		05FTW-SXIT-1-SO		05FTW-SXIT-2-SO		05FTW-TG-BH
		Collection Date	9/14/2005		8/30/2005		8/30/2005		9/29/
		Laboratory	NCAB		NCAB		NCAB		NC
		Lab Sample ID	B5I0317-13		B5H0725-01		B5H0725-02		B5J0(
		QC Type	CS		CS		CS		C
Analyte	**Method**	**Units**							
PCB-1016 (Aroclor 1016)	SW8082	µg/kg	ND	[500]	ND	[500]	ND	[500]	ND
PCB-1221 (Aroclor 1221)	SW8082	µg/kg	ND	[1000]	ND	[1000]	ND	[1000]	ND
PCB-1232 (Aroclor 1232)	SW8082	µg/kg	ND	[500]	ND	[500]	ND	[500]	ND
PCB-1242 (Aroclor 1242)	SW8082	µg/kg	ND	[500]	ND	[500]	ND	[500]	ND
PCB-1248 (Aroclor 1248)	SW8082	µg/kg	ND	[500]	ND	[500]	ND	[500]	ND
PCB-1254 (Aroclor 1254)	SW8082	µg/kg	ND	[500]	ND	[500]	ND	[500]	ND
PCB-1260 (Aroclor 1260)	SW8082	µg/kg	ND	[500]	ND	[500]	ND	[500]	ND
PCB-1262 (Aroclor 1262)	SW8082	µg/kg	ND	[500]	ND	[500]	ND	[500]	ND
PCB-1268 (Aroclor 1268)	SW8082	µg/kg	ND	[500]	ND	[500]	ND	[500]	ND

North Creek Analitical Services, Data
PCB Soils

Taku Gardens Housing Project			
Fall 2005			
		Location	
		Sample ID	-700-004-24-48
		Collection Date	2005
		Laboratory	AB
		Lab Sample ID	13-20
		QC Type	S
Analyte	**Method**	**Units**	
PCB-1016 (Aroclor 1016)	SW8082	µg/kg	[500]
PCB-1221 (Aroclor 1221)	SW8082	µg/kg	[1000]
PCB-1232 (Aroclor 1232)	SW8082	µg/kg	[500]
PCB-1242 (Aroclor 1242)	SW8082	µg/kg	[500]
PCB-1248 (Aroclor 1248)	SW8082	µg/kg	[500]
PCB-1254 (Aroclor 1254)	SW8082	µg/kg	[500]
PCB-1260 (Aroclor 1260)	SW8082	µg/kg	[500]
PCB-1262 (Aroclor 1262)	SW8082	µg/kg	[500]
PCB-1268 (Aroclor 1268)	SW8082	µg/kg	[500]

North Creek Analitical Services, Data
PCB Soils

Taku Gardens Housing Project									
Fall 2005									
		Location							
		Sample ID	05FTW-TG-BH110N1-24-48-S0		05FTW-TG-BH110N2-24-48-SO		05FTW-TG-BH110S1-24-48-S0		05FTW-TG-BH
		Collection Date	9/27/2005		9/27/2005		9/27/2005		9/29/
		Laboratory	NCAB		NCAB		NCAB		NC
		Lab Sample ID	B5I0649-09		B5I0649-35		B5I0649-26		B5J0(
		QC Type	CS		CS		CS		C
Analyte	**Method**	**Units**							
PCB-1016 (Aroclor 1016)	SW8082	µg/kg	ND	[500]	ND	[500]	ND	[500]	ND
PCB-1221 (Aroclor 1221)	SW8082	µg/kg	ND	[1000]	ND	[1000]	ND	[1000]	ND
PCB-1232 (Aroclor 1232)	SW8082	µg/kg	ND	[500]	ND	[500]	ND	[500]	ND
PCB-1242 (Aroclor 1242)	SW8082	µg/kg	ND	[500]	ND	[500]	ND	[500]	ND
PCB-1248 (Aroclor 1248)	SW8082	µg/kg	ND	[500]	ND	[500]	ND	[500]	ND
PCB-1254 (Aroclor 1254)	SW8082	µg/kg	ND	[500]	ND	[500]	ND	[500]	ND
PCB-1260 (Aroclor 1260)	SW8082	µg/kg	ND	[500]	ND	[500]	ND	[500]	ND
PCB-1262 (Aroclor 1262)	SW8082	µg/kg	ND	[500]	ND	[500]	ND	[500]	ND
PCB-1268 (Aroclor 1268)	SW8082	µg/kg	ND	[500]	ND	[500]	ND	[500]	ND

North Creek Analitical Services, Data
PCB Soils

Taku Gardens Housing Project			
Fall 2005			
		Location	
		Sample ID	44S1-24-48-SO
		Collection Date	2005
		Laboratory	AB
		Lab Sample ID	13-16
		QC Type	S
Analyte	**Method**	**Units**	
PCB-1016 (Aroclor 1016)	SW8082	µg/kg	[500]
PCB-1221 (Aroclor 1221)	SW8082	µg/kg	[1000]
PCB-1232 (Aroclor 1232)	SW8082	µg/kg	[500]
PCB-1242 (Aroclor 1242)	SW8082	µg/kg	[500]
PCB-1248 (Aroclor 1248)	SW8082	µg/kg	[500]
PCB-1254 (Aroclor 1254)	SW8082	µg/kg	[500]
PCB-1260 (Aroclor 1260)	SW8082	µg/kg	[500]
PCB-1262 (Aroclor 1262)	SW8082	µg/kg	[500]
PCB-1268 (Aroclor 1268)	SW8082	µg/kg	[500]

North Creek Analitical Services, Data
PCB Soils

Taku Gardens Housing Project									
Fall 2005									
		Location							
		Sample ID	05FTW-TG-BH4700-003-24-48		05FTW-TG-BH53N1-24-48-S0		05FTW-TG-BH53N1a-24-48-S0		05FTW-TG-BH
		Collection Date	9/27/2005		9/27/2005		9/27/2005		9/29/
		Laboratory	NCAB		NCAB		NCAB		NC
		Lab Sample ID	B5I0649-32		B5I0649-14		B5I0649-17		B5J0(
		QC Type	CS		CS		CS		C
Analyte	**Method**	**Units**							
PCB-1016 (Aroclor 1016)	SW8082	µg/kg	ND	[500]	ND	[500]	ND	[500]	ND
PCB-1221 (Aroclor 1221)	SW8082	µg/kg	ND	[1000]	ND	[1000]	ND	[1000]	ND
PCB-1232 (Aroclor 1232)	SW8082	µg/kg	ND	[500]	ND	[500]	ND	[500]	ND
PCB-1242 (Aroclor 1242)	SW8082	µg/kg	ND	[500]	ND	[500]	ND	[500]	ND
PCB-1248 (Aroclor 1248)	SW8082	µg/kg	ND	[500]	ND	[500]	ND	[500]	ND
PCB-1254 (Aroclor 1254)	SW8082	µg/kg	ND	[500]	ND	[500]	ND	[500]	ND
PCB-1260 (Aroclor 1260)	SW8082	µg/kg	ND	[500]	ND	[500]	ND	[500]	ND
PCB-1262 (Aroclor 1262)	SW8082	µg/kg	ND	[500]	ND	[500]	ND	[500]	ND
PCB-1268 (Aroclor 1268)	SW8082	µg/kg	ND	[500]	ND	[500]	ND	[500]	ND

North Creek Analitical Services, Data
PCB Soils

Taku Gardens Housing Project			
Fall 2005			
		Location	
		Sample ID	55N1-24-48-SO
		Collection Date	2005
		Laboratory	AB
		Lab Sample ID	013-14
		QC Type	S
Analyte	**Method**	**Units**	
PCB-1016 (Aroclor 1016)	SW8082	µg/kg	[500]
PCB-1221 (Aroclor 1221)	SW8082	µg/kg	[1000]
PCB-1232 (Aroclor 1232)	SW8082	µg/kg	[500]
PCB-1242 (Aroclor 1242)	SW8082	µg/kg	[500]
PCB-1248 (Aroclor 1248)	SW8082	µg/kg	[500]
PCB-1254 (Aroclor 1254)	SW8082	µg/kg	[500]
PCB-1260 (Aroclor 1260)	SW8082	µg/kg	[500]
PCB-1262 (Aroclor 1262)	SW8082	µg/kg	[500]
PCB-1268 (Aroclor 1268)	SW8082	µg/kg	[500]

North Creek Analitical Services, Data
PCB Soils

Taku Gardens Housing Project									
Fall 2005									
		Location							
		Sample ID	05FTW-TG-BHA110S2-24-48-S		05FTW-TG-BHA21S1-24-48-SO		05FTW-TG-BHA22NI00-24-48-		05FTW-TG-BHA
		Collection Date	9/27/2005		9/29/2005		9/28/2005		9/28/
		Laboratory	NCAB		NCAB		NCAB		NC
		Lab Sample ID	B5I0653-16		B5J0013-11		B5I0653-01		B5I06
		QC Type	CS		CS		CS		C
Analyte	**Method**	**Units**							
PCB-1016 (Aroclor 1016)	SW8082	µg/kg	ND	[500]	ND	[500]	ND	[500]	ND
PCB-1221 (Aroclor 1221)	SW8082	µg/kg	ND	[1000]	ND	[1000]	ND	[1000]	ND
PCB-1232 (Aroclor 1232)	SW8082	µg/kg	ND	[500]	ND	[500]	ND	[500]	ND
PCB-1242 (Aroclor 1242)	SW8082	µg/kg	ND	[500]	ND	[500]	ND	[500]	ND
PCB-1248 (Aroclor 1248)	SW8082	µg/kg	ND	[500]	ND	[500]	ND	[500]	ND
PCB-1254 (Aroclor 1254)	SW8082	µg/kg	ND	[500]	ND	[500]	ND	[500]	ND
PCB-1260 (Aroclor 1260)	SW8082	µg/kg	ND	[500]	ND	[500]	ND	[500]	ND
PCB-1262 (Aroclor 1262)	SW8082	µg/kg	ND	[500]	ND	[500]	ND	[500]	ND
PCB-1268 (Aroclor 1268)	SW8082	µg/kg	ND	[500]	ND	[500]	ND	[500]	ND

North Creek Analitical Services, Data
PCB Soils

Taku Gardens Housing Project			
Fall 2005			
		Location	
		Sample ID	22S1-24-48-SO
		Collection Date	2005
		Laboratory	AB
		Lab Sample ID	53-03
		QC Type	S
Analyte	**Method**	**Units**	
PCB-1016 (Aroclor 1016)	SW8082	µg/kg	[500]
PCB-1221 (Aroclor 1221)	SW8082	µg/kg	[1000]
PCB-1232 (Aroclor 1232)	SW8082	µg/kg	[500]
PCB-1242 (Aroclor 1242)	SW8082	µg/kg	[500]
PCB-1248 (Aroclor 1248)	SW8082	µg/kg	[500]
PCB-1254 (Aroclor 1254)	SW8082	µg/kg	[500]
PCB-1260 (Aroclor 1260)	SW8082	µg/kg	[500]
PCB-1262 (Aroclor 1262)	SW8082	µg/kg	[500]
PCB-1268 (Aroclor 1268)	SW8082	µg/kg	[500]

North Creek Analitical Services, Data
PCB Soils

Taku Gardens Housing Project									
Fall 2005									
		Location							
		Sample ID	05FTW-TG-BHA22S100-24-48-		05FTW-TG-BHA24N2-24-48-SO		05FTW-TG-BHA25S1-24-48-SO		05FTW-TG-BHA
		Collection Date	9/28/2005		9/29/2005		9/27/2005		9/27/
		Laboratory	NCAB		NCAB		NCAB		NC
		Lab Sample ID	B5I0653-06		B5J0013-04		B5I0653-15		B5I06
		QC Type	CS		CS		CS		C
Analyte	**Method**	**Units**							
PCB-1016 (Aroclor 1016)	SW8082	µg/kg	ND	[500]	ND	[500]	ND	[500]	ND
PCB-1221 (Aroclor 1221)	SW8082	µg/kg	ND	[1000]	ND	[1000]	ND	[1000]	ND
PCB-1232 (Aroclor 1232)	SW8082	µg/kg	ND	[500]	ND	[500]	ND	[500]	ND
PCB-1242 (Aroclor 1242)	SW8082	µg/kg	ND	[500]	ND	[500]	ND	[500]	ND
PCB-1248 (Aroclor 1248)	SW8082	µg/kg	ND	[500]	ND	[500]	ND	[500]	ND
PCB-1254 (Aroclor 1254)	SW8082	µg/kg	ND	[500]	ND	[500]	ND	[500]	ND
PCB-1260 (Aroclor 1260)	SW8082	µg/kg	ND	[500]	ND	[500]	ND	[500]	ND
PCB-1262 (Aroclor 1262)	SW8082	µg/kg	ND	[500]	ND	[500]	ND	[500]	ND
PCB-1268 (Aroclor 1268)	SW8082	µg/kg	ND	[500]	ND	[500]	ND	[500]	ND

North Creek Analitical Services, Data
PCB Soils

Taku Gardens Housing Project			
Fall 2005			
		Location	
		Sample ID	29S1-24-48-S0
		Collection Date	2005
		Laboratory	AB
		Lab Sample ID	49-06
		QC Type	S
Analyte	**Method**	**Units**	
PCB-1016 (Aroclor 1016)	SW8082	µg/kg	[500]
PCB-1221 (Aroclor 1221)	SW8082	µg/kg	[1000]
PCB-1232 (Aroclor 1232)	SW8082	µg/kg	[500]
PCB-1242 (Aroclor 1242)	SW8082	µg/kg	[500]
PCB-1248 (Aroclor 1248)	SW8082	µg/kg	[500]
PCB-1254 (Aroclor 1254)	SW8082	µg/kg	[500]
PCB-1260 (Aroclor 1260)	SW8082	µg/kg	[500]
PCB-1262 (Aroclor 1262)	SW8082	µg/kg	[500]
PCB-1268 (Aroclor 1268)	SW8082	µg/kg	[500]

North Creek Analitical Services, Data
PCB Soils

Taku Gardens Housing Project									
Fall 2005									
		Location							
		Sample ID	05FTW-TG-BHA2SW1-24-48-SO		05FTW-TG-BHA30S2-24-48-S0		05FTW-TG-BHA31S2-24-48-S0		05FTW-TG-BHA
		Collection Date	9/28/2005		9/27/2005		9/27/2005		9/27/
		Laboratory	NCAB		NCAB		NCAB		NC
		Lab Sample ID	B5I0653-04		B5I0649-11		B5I0649-08		B5I06
		QC Type	CS		CS		CS		C
Analyte	**Method**	**Units**							
PCB-1016 (Aroclor 1016)	SW8082	µg/kg	ND	[500]	ND	[500]	ND	[500]	ND
PCB-1221 (Aroclor 1221)	SW8082	µg/kg	ND	[1000]	ND	[1000]	ND	[1000]	ND
PCB-1232 (Aroclor 1232)	SW8082	µg/kg	ND	[500]	ND	[500]	ND	[500]	ND
PCB-1242 (Aroclor 1242)	SW8082	µg/kg	ND	[500]	ND	[500]	ND	[500]	ND
PCB-1248 (Aroclor 1248)	SW8082	µg/kg	ND	[500]	ND	[500]	ND	[500]	ND
PCB-1254 (Aroclor 1254)	SW8082	µg/kg	ND	[500]	ND	[500]	ND	[500]	ND
PCB-1260 (Aroclor 1260)	SW8082	µg/kg	264	[500] J (J-S)	ND	[500]	ND	[500]	ND
PCB-1262 (Aroclor 1262)	SW8082	µg/kg	ND	[500]	ND	[500]	ND	[500]	ND
PCB-1268 (Aroclor 1268)	SW8082	µg/kg	ND	[500]	ND	[500]	ND	[500]	ND

North Creek Analitical Services, Data
PCB Soils

Taku Gardens Housing Project			
Fall 2005			
		Location	
		Sample ID	32N1-24-48-S0
		Collection Date	2005
		Laboratory	AB
		Lab Sample ID	49-24
		QC Type	S
Analyte	**Method**	**Units**	
PCB-1016 (Aroclor 1016)	SW8082	µg/kg	[500]
PCB-1221 (Aroclor 1221)	SW8082	µg/kg	[1000]
PCB-1232 (Aroclor 1232)	SW8082	µg/kg	[500]
PCB-1242 (Aroclor 1242)	SW8082	µg/kg	[500]
PCB-1248 (Aroclor 1248)	SW8082	µg/kg	[500]
PCB-1254 (Aroclor 1254)	SW8082	µg/kg	[500]
PCB-1260 (Aroclor 1260)	SW8082	µg/kg	[500]
PCB-1262 (Aroclor 1262)	SW8082	µg/kg	[500]
PCB-1268 (Aroclor 1268)	SW8082	µg/kg	[500]

North Creek Analitical Services, Data
PCB Soils

Taku Gardens Housing Project								
Fall 2005								
		Location						
		Sample ID	05FTW-TG-BHA32N2-24-48-SO		05FTW-TG-BHA33N1-24-48-SO		05FTW-TG-BHA33S1-24-48-S0	
		Collection Date	9/27/2005		9/27/2005		9/27/2005	
		Laboratory	NCAB		NCAB		NCAB	
		Lab Sample ID	B5I0649-34		B5I0649-38		B5I0649-25	
		QC Type	CS		CS		CS	
Analyte	**Method**	**Units**						
PCB-1016 (Aroclor 1016)	SW8082	µg/kg	ND	[500]	ND	[500]	ND	[500]
PCB-1221 (Aroclor 1221)	SW8082	µg/kg	ND	[1000]	ND	[1000]	ND	[1000]
PCB-1232 (Aroclor 1232)	SW8082	µg/kg	ND	[500]	ND	[500]	ND	[500]
PCB-1242 (Aroclor 1242)	SW8082	µg/kg	ND	[500]	ND	[500]	ND	[500]
PCB-1248 (Aroclor 1248)	SW8082	µg/kg	ND	[500]	ND	[500]	ND	[500]
PCB-1254 (Aroclor 1254)	SW8082	µg/kg	ND	[500]	ND	[500]	ND	[500]
PCB-1260 (Aroclor 1260)	SW8082	µg/kg	ND	[500]	ND	[500]	ND	[500]
PCB-1262 (Aroclor 1262)	SW8082	µg/kg	ND	[500]	ND	[500]	ND	[500]
PCB-1268 (Aroclor 1268)	SW8082	µg/kg	ND	[500]	ND	[500]	ND	[500]

North Creek Analitical Services, Data
PCB Soils

Taku Gardens Housing Project									
Fall 2005									
		Location							
		Sample ID	05FTW-TG-BHA46S2-24-48-SO		05FTW-TG-BHA47S1-24-48-SO		05FTW-TG-BHA49N1-24-48-SO		05FTW-TG-BHA
		Collection Date	9/29/2005		9/29/2005		9/29/2005		9/27/
		Laboratory	NCAB		NCAB		NCAB		NC
		Lab Sample ID	B5J0013-09		B5J0013-17		B5J0013-12		B5I06
		QC Type	CS		CS		CS		C
Analyte	**Method**	**Units**							
PCB-1016 (Aroclor 1016)	SW8082	µg/kg	ND	[500]	ND	[500]	ND	[500]	ND
PCB-1221 (Aroclor 1221)	SW8082	µg/kg	ND	[1000]	ND	[1000]	ND	[1000]	ND
PCB-1232 (Aroclor 1232)	SW8082	µg/kg	ND	[500]	ND	[500]	ND	[500]	ND
PCB-1242 (Aroclor 1242)	SW8082	µg/kg	ND	[500]	ND	[500]	ND	[500]	ND
PCB-1248 (Aroclor 1248)	SW8082	µg/kg	ND	[500]	ND	[500]	ND	[500]	ND
PCB-1254 (Aroclor 1254)	SW8082	µg/kg	ND	[500]	ND	[500]	ND	[500]	ND
PCB-1260 (Aroclor 1260)	SW8082	µg/kg	ND	[500]	ND	[500]	ND	[500]	ND
PCB-1262 (Aroclor 1262)	SW8082	µg/kg	ND	[500]	ND	[500]	ND	[500]	ND
PCB-1268 (Aroclor 1268)	SW8082	µg/kg	ND	[500]	ND	[500]	ND	[500]	ND

North Creek Analitical Services, Data
PCB Soils

Taku Gardens Housing Project			
Fall 2005			
		Location	
		Sample ID	49N2-24-48-S0
		Collection Date	2005
		Laboratory	AB
		Lab Sample ID	49-15
		QC Type	S
Analyte	**Method**	**Units**	
PCB-1016 (Aroclor 1016)	SW8082	µg/kg	[500]
PCB-1221 (Aroclor 1221)	SW8082	µg/kg	[1000]
PCB-1232 (Aroclor 1232)	SW8082	µg/kg	[500]
PCB-1242 (Aroclor 1242)	SW8082	µg/kg	[500]
PCB-1248 (Aroclor 1248)	SW8082	µg/kg	[500]
PCB-1254 (Aroclor 1254)	SW8082	µg/kg	[500]
PCB-1260 (Aroclor 1260)	SW8082	µg/kg	[500]
PCB-1262 (Aroclor 1262)	SW8082	µg/kg	[500]
PCB-1268 (Aroclor 1268)	SW8082	µg/kg	[500]

North Creek Analitical Services, Data
PCB Soils

Taku Gardens Housing Project									
Fall 2005									
		Location							
		Sample ID	05FTW-TG-BHA49S2-24-48-S0		05FTW-TG-BHA4S2-24-48-SO		05FTW-TG-BHA51N1-24-48-S0		05FTW-TG-BHA
		Collection Date	9/27/2005		9/28/2005		9/27/2005		9/27/
		Laboratory	NCAB		NCAB		NCAB		NC
		Lab Sample ID	B5I0649-02		B5I0653-05		B5I0649-28		B5I06
		QC Type	CS		CS		CS		C
Analyte	**Method**	**Units**							
PCB-1016 (Aroclor 1016)	SW8082	µg/kg	ND	[500]	ND	[500]	ND	[500]	ND
PCB-1221 (Aroclor 1221)	SW8082	µg/kg	ND	[1000]	ND	[1000]	ND	[1000]	ND
PCB-1232 (Aroclor 1232)	SW8082	µg/kg	ND	[500]	ND	[500]	ND	[500]	ND
PCB-1242 (Aroclor 1242)	SW8082	µg/kg	ND	[500]	ND	[500]	ND	[500]	ND
PCB-1248 (Aroclor 1248)	SW8082	µg/kg	ND	[500]	ND	[500]	ND	[500]	ND
PCB-1254 (Aroclor 1254)	SW8082	µg/kg	ND	[500]	ND	[500]	ND	[500]	ND
PCB-1260 (Aroclor 1260)	SW8082	µg/kg	ND	[500]	ND	[500]	163	[500] J	ND
PCB-1262 (Aroclor 1262)	SW8082	µg/kg	ND	[500]	ND	[500]	ND	[500]	ND
PCB-1268 (Aroclor 1268)	SW8082	µg/kg	ND	[500]	ND	[500]	ND	[500]	ND

North Creek Analitical Services, Data
PCB Soils

Taku Gardens Housing Project			
Fall 2005			
		Location	
		Sample ID	53N2-24-48-SO
		Collection Date	2005
		Laboratory	AB
		Lab Sample ID	49-33
		QC Type	S
Analyte	**Method**	**Units**	
PCB-1016 (Aroclor 1016)	SW8082	µg/kg	[500]
PCB-1221 (Aroclor 1221)	SW8082	µg/kg	[1000]
PCB-1232 (Aroclor 1232)	SW8082	µg/kg	[500]
PCB-1242 (Aroclor 1242)	SW8082	µg/kg	[500]
PCB-1248 (Aroclor 1248)	SW8082	µg/kg	[500]
PCB-1254 (Aroclor 1254)	SW8082	µg/kg	[500]
PCB-1260 (Aroclor 1260)	SW8082	µg/kg	[500]
PCB-1262 (Aroclor 1262)	SW8082	µg/kg	[500]
PCB-1268 (Aroclor 1268)	SW8082	µg/kg	[500]

North Creek Analitical Services, Data
PCB Soils

Taku Gardens Housing Project									
Fall 2005									
		Location							
		Sample ID	05FTW-TG-BHA54S1-24-48-SO		05FTW-TG-BHA55N1-24-48-S0		05FTW-TG-BHA55N2-24-48-SO		05FTW-TG-BHA
		Collection Date	9/27/2005		9/27/2005		9/27/2005		9/27/
		Laboratory	NCAB		NCAB		NCAB		NC
		Lab Sample ID	B5I0653-18		B5I0649-16		B5I0649-37		B5I06
		QC Type	CS		CS		CS		C
Analyte	**Method**	**Units**							
PCB-1016 (Aroclor 1016)	SW8082	µg/kg	ND	[500]	ND	[500]	ND	[500]	ND
PCB-1221 (Aroclor 1221)	SW8082	µg/kg	ND	[1000]	ND	[1000]	ND	[1000]	ND
PCB-1232 (Aroclor 1232)	SW8082	µg/kg	ND	[500]	ND	[500]	ND	[500]	ND
PCB-1242 (Aroclor 1242)	SW8082	µg/kg	ND	[500]	ND	[500]	ND	[500]	ND
PCB-1248 (Aroclor 1248)	SW8082	µg/kg	ND	[500]	ND	[500]	ND	[500]	ND
PCB-1254 (Aroclor 1254)	SW8082	µg/kg	ND	[500]	ND	[500]	ND	[500]	ND
PCB-1260 (Aroclor 1260)	SW8082	µg/kg	94	[500] J	ND	[500]	ND	[500]	ND
PCB-1262 (Aroclor 1262)	SW8082	µg/kg	ND	[500]	ND	[500]	ND	[500]	ND
PCB-1268 (Aroclor 1268)	SW8082	µg/kg	ND	[500]	ND	[500]	ND	[500]	ND

North Creek Analitical Services, Data
PCB Soils

Taku Gardens Housing Project			
Fall 2005			
		Location	
		Sample ID	56S1-24-48-S0
		Collection Date	2005
		Laboratory	AB
		Lab Sample ID	49-21
		QC Type	S
Analyte	**Method**	**Units**	
PCB-1016 (Aroclor 1016)	SW8082	µg/kg	[500]
PCB-1221 (Aroclor 1221)	SW8082	µg/kg	[1000]
PCB-1232 (Aroclor 1232)	SW8082	µg/kg	[500]
PCB-1242 (Aroclor 1242)	SW8082	µg/kg	[500]
PCB-1248 (Aroclor 1248)	SW8082	µg/kg	[500]
PCB-1254 (Aroclor 1254)	SW8082	µg/kg	[500]
PCB-1260 (Aroclor 1260)	SW8082	µg/kg	[500]
PCB-1262 (Aroclor 1262)	SW8082	µg/kg	[500]
PCB-1268 (Aroclor 1268)	SW8082	µg/kg	[500]

North Creek Analitical Services, Data
PCB Soils

Taku Gardens Housing Project									
Fall 2005									
		Location							
		Sample ID	05FTW-TG-BHA57N2-24-48-S0		05FTW-TG-BHA60N1-24-48-S0		05FTW-TG-BHA60N2-24-48-S0		05FTW-TG-BHA
		Collection Date	9/27/2005		9/27/2005		9/27/2005		9/27/
		Laboratory	NCAB		NCAB		NCAB		NC
		Lab Sample ID	B5I0649-27		B5I0649-12		B5I0649-10		B5I06
		QC Type	CS		CS		CS		C
Analyte	**Method**	**Units**							
PCB-1016 (Aroclor 1016)	SW8082	µg/kg	ND	[500]	ND	[500]	ND	[500]	ND
PCB-1221 (Aroclor 1221)	SW8082	µg/kg	ND	[1000]	ND	[1000]	ND	[1000]	ND
PCB-1232 (Aroclor 1232)	SW8082	µg/kg	ND	[500]	ND	[500]	ND	[500]	ND
PCB-1242 (Aroclor 1242)	SW8082	µg/kg	ND	[500]	ND	[500]	ND	[500]	ND
PCB-1248 (Aroclor 1248)	SW8082	µg/kg	ND	[500]	ND	[500]	ND	[500]	ND
PCB-1254 (Aroclor 1254)	SW8082	µg/kg	ND	[500]	ND	[500]	ND	[500]	ND
PCB-1260 (Aroclor 1260)	SW8082	µg/kg	ND	[500]	ND	[500]	ND	[500]	ND
PCB-1262 (Aroclor 1262)	SW8082	µg/kg	ND	[500]	ND	[500]	ND	[500]	ND
PCB-1268 (Aroclor 1268)	SW8082	µg/kg	ND	[500]	ND	[500]	ND	[500]	ND

North Creek Analitical Services, Data
PCB Soils

Taku Gardens Housing Project			
Fall 2005			
		Location	
		Sample ID	60S1-24-48-S0
		Collection Date	2005
		Laboratory	AB
		Lab Sample ID	49-05
		QC Type	S
Analyte	**Method**	**Units**	
PCB-1016 (Aroclor 1016)	SW8082	µg/kg	[500]
PCB-1221 (Aroclor 1221)	SW8082	µg/kg	[1000]
PCB-1232 (Aroclor 1232)	SW8082	µg/kg	[500]
PCB-1242 (Aroclor 1242)	SW8082	µg/kg	[500]
PCB-1248 (Aroclor 1248)	SW8082	µg/kg	[500]
PCB-1254 (Aroclor 1254)	SW8082	µg/kg	[500]
PCB-1260 (Aroclor 1260)	SW8082	µg/kg	[500]
PCB-1262 (Aroclor 1262)	SW8082	µg/kg	[500]
PCB-1268 (Aroclor 1268)	SW8082	µg/kg	[500]

North Creek Analitical Services, Data
PCB Soils

Taku Gardens Housing Project									
Fall 2005									
		Location							
		Sample ID	05FTW-TG-BHA60S2-24-48-S0		05FTW-TG-BHA61N1-24-48-S0		05FTW-TG-BHA61N2-24-48-S0		05FTW-TG-BHA
		Collection Date	9/27/2005		9/27/2005		9/27/2005		9/27/
		Laboratory	NCAB		NCAB		NCAB		NC
		Lab Sample ID	B5I0649-03		B5I0649-04		B5I0649-13		B5I06
		QC Type	CS		CS		CS		C
Analyte	**Method**	**Units**							
PCB-1016 (Aroclor 1016)	SW8082	µg/kg	ND	[500]	ND	[500]	ND	[500]	ND
PCB-1221 (Aroclor 1221)	SW8082	µg/kg	ND	[1000]	ND	[1000]	ND	[1000]	ND
PCB-1232 (Aroclor 1232)	SW8082	µg/kg	ND	[500]	ND	[500]	ND	[500]	ND
PCB-1242 (Aroclor 1242)	SW8082	µg/kg	ND	[500]	ND	[500]	ND	[500]	ND
PCB-1248 (Aroclor 1248)	SW8082	µg/kg	ND	[500]	ND	[500]	ND	[500]	ND
PCB-1254 (Aroclor 1254)	SW8082	µg/kg	ND	[500]	ND	[500]	ND	[500]	ND
PCB-1260 (Aroclor 1260)	SW8082	µg/kg	ND	[500]	ND	[500]	ND	[500]	ND
PCB-1262 (Aroclor 1262)	SW8082	µg/kg	ND	[500]	ND	[500]	ND	[500]	ND
PCB-1268 (Aroclor 1268)	SW8082	µg/kg	ND	[500]	ND	[500]	ND	[500]	ND

North Creek Analitical Services, Data
PCB Soils

Taku Gardens Housing Project			
Fall 2005			
		Location	
		Sample ID	61S1-24-48-S0
		Collection Date	2005
		Laboratory	AB
		Lab Sample ID	49-23
		QC Type	S
Analyte	**Method**	**Units**	
PCB-1016 (Aroclor 1016)	SW8082	µg/kg	[500]
PCB-1221 (Aroclor 1221)	SW8082	µg/kg	[1000]
PCB-1232 (Aroclor 1232)	SW8082	µg/kg	[500]
PCB-1242 (Aroclor 1242)	SW8082	µg/kg	[500]
PCB-1248 (Aroclor 1248)	SW8082	µg/kg	[500]
PCB-1254 (Aroclor 1254)	SW8082	µg/kg	[500]
PCB-1260 (Aroclor 1260)	SW8082	µg/kg	[500]
PCB-1262 (Aroclor 1262)	SW8082	µg/kg	[500]
PCB-1268 (Aroclor 1268)	SW8082	µg/kg	[500]

North Creek Analitical Services, Data
PCB Soils

Taku Gardens Housing Project									
Fall 2005									
		Location							
		Sample ID	05FTW-TG-BHA61S2-24-48-SO		05FTW-TG-BHA61W1-24-48-S0		05FTW-TG-BHA62N2-24-48-SO		05FTW-TG-BHA
		Collection Date	9/27/2005		9/27/2005		9/27/2005		9/27/
		Laboratory	NCAB		NCAB		NCAB		NC
		Lab Sample ID	B5I0653-11		B5I0649-07		B5I0649-41		B5I06
		QC Type	CS		CS		CS		C
Analyte	**Method**	**Units**							
PCB-1016 (Aroclor 1016)	SW8082	µg/kg	ND	[500]	ND	[500]	ND	[500]	ND
PCB-1221 (Aroclor 1221)	SW8082	µg/kg	ND	[1000]	ND	[1000]	ND	[1000]	ND
PCB-1232 (Aroclor 1232)	SW8082	µg/kg	ND	[500]	ND	[500]	ND	[500]	ND
PCB-1242 (Aroclor 1242)	SW8082	µg/kg	ND	[500]	ND	[500]	ND	[500]	ND
PCB-1248 (Aroclor 1248)	SW8082	µg/kg	ND	[500]	ND	[500]	ND	[500]	ND
PCB-1254 (Aroclor 1254)	SW8082	µg/kg	ND	[500]	ND	[500]	ND	[500]	ND
PCB-1260 (Aroclor 1260)	SW8082	µg/kg	ND	[500]	ND	[500]	ND	[500]	ND
PCB-1262 (Aroclor 1262)	SW8082	µg/kg	ND	[500]	ND	[500]	ND	[500]	ND
PCB-1268 (Aroclor 1268)	SW8082	µg/kg	ND	[500]	ND	[500]	ND	[500]	ND

North Creek Analitical Services, Data
PCB Soils

Taku Gardens Housing Project			
Fall 2005			
		Location	
		Sample ID	62S1-24-48-S0
		Collection Date	2005
		Laboratory	AB
		Lab Sample ID	49-22
		QC Type	S
Analyte	**Method**	**Units**	
PCB-1016 (Aroclor 1016)	SW8082	µg/kg	[500]
PCB-1221 (Aroclor 1221)	SW8082	µg/kg	[1000]
PCB-1232 (Aroclor 1232)	SW8082	µg/kg	[500]
PCB-1242 (Aroclor 1242)	SW8082	µg/kg	[500]
PCB-1248 (Aroclor 1248)	SW8082	µg/kg	[500]
PCB-1254 (Aroclor 1254)	SW8082	µg/kg	[500]
PCB-1260 (Aroclor 1260)	SW8082	µg/kg	[500]
PCB-1262 (Aroclor 1262)	SW8082	µg/kg	[500]
PCB-1268 (Aroclor 1268)	SW8082	µg/kg	[500]

North Creek Analitical Services, Data
PCB Soils

Taku Gardens Housing Project									
Fall 2005									
		Location							
		Sample ID	05FTW-TG-BHA62S1-24-48-S0		05FTW-TG-BHA63E1-24-48-S0		05FTW-TG-BHA63N1-24-48-SO		05FTW-TG-BHA
		Collection Date	9/27/2005		9/27/2005		9/27/2005		9/27/
		Laboratory	NCAB		NCAB		NCAB		NC
		Lab Sample ID	B5I0649-29		B5I0649-01		B5I0649-39		B5I06
		QC Type	CS		CS		CS		C
Analyte	**Method**	**Units**							
PCB-1016 (Aroclor 1016)	SW8082	µg/kg	ND	[500]	ND	[500]	ND	[500]	ND
PCB-1221 (Aroclor 1221)	SW8082	µg/kg	ND	[1000]	ND	[1000]	ND	[1000]	ND
PCB-1232 (Aroclor 1232)	SW8082	µg/kg	ND	[500]	ND	[500]	ND	[500]	ND
PCB-1242 (Aroclor 1242)	SW8082	µg/kg	ND	[500]	ND	[500]	ND	[500]	ND
PCB-1248 (Aroclor 1248)	SW8082	µg/kg	ND	[500]	ND	[500]	ND	[500]	ND
PCB-1254 (Aroclor 1254)	SW8082	µg/kg	ND	[500]	ND	[500]	ND	[500]	ND
PCB-1260 (Aroclor 1260)	SW8082	µg/kg	ND	[500]	ND	[500]	ND	[500]	ND
PCB-1262 (Aroclor 1262)	SW8082	µg/kg	ND	[500]	ND	[500]	ND	[500]	ND
PCB-1268 (Aroclor 1268)	SW8082	µg/kg	ND	[500]	ND	[500]	ND	[500]	ND

North Creek Analitical Services, Data
PCB Soils

Taku Gardens Housing Project			
Fall 2005			
		Location	
		Sample ID	63N2-24-48-SO
		Collection Date	2005
		Laboratory	AB
		Lab Sample ID	53-14
		QC Type	S
Analyte	**Method**	**Units**	
PCB-1016 (Aroclor 1016)	SW8082	µg/kg	[500]
PCB-1221 (Aroclor 1221)	SW8082	µg/kg	[1000]
PCB-1232 (Aroclor 1232)	SW8082	µg/kg	[500]
PCB-1242 (Aroclor 1242)	SW8082	µg/kg	[500]
PCB-1248 (Aroclor 1248)	SW8082	µg/kg	[500]
PCB-1254 (Aroclor 1254)	SW8082	µg/kg	[500]
PCB-1260 (Aroclor 1260)	SW8082	µg/kg	[500]
PCB-1262 (Aroclor 1262)	SW8082	µg/kg	[500]
PCB-1268 (Aroclor 1268)	SW8082	µg/kg	[500]

North Creek Analitical Services, Data
PCB Soils

Taku Gardens Housing Project									
Fall 2005									
		Location							
		Sample ID	05FTW-TG-BHA63S1-24-48-SO		05FTW-TG-BHA63S2-24-48-S0		05FTW-TG-BHA64N1-24-48-SO		05FTW-TG-BHA
		Collection Date	9/27/2005		9/27/2005		9/27/2005		9/27/
		Laboratory	NCAB		NCAB		NCAB		NC
		Lab Sample ID	B5I0653-12		B5I0649-20		B5I0653-08		B5I06
		QC Type	CS		CS		CS		C
Analyte	**Method**	**Units**							
PCB-1016 (Aroclor 1016)	SW8082	µg/kg	ND	[500]	ND	[500]	ND	[500]	ND
PCB-1221 (Aroclor 1221)	SW8082	µg/kg	ND	[1000]	ND	[1000]	ND	[1000]	ND
PCB-1232 (Aroclor 1232)	SW8082	µg/kg	ND	[500]	ND	[500]	ND	[500]	ND
PCB-1242 (Aroclor 1242)	SW8082	µg/kg	ND	[500]	ND	[500]	ND	[500]	ND
PCB-1248 (Aroclor 1248)	SW8082	µg/kg	ND	[500]	ND	[500]	ND	[500]	ND
PCB-1254 (Aroclor 1254)	SW8082	µg/kg	ND	[500]	ND	[500]	ND	[500]	ND
PCB-1260 (Aroclor 1260)	SW8082	µg/kg	ND	[500]	ND	[500]	ND	[500]	ND
PCB-1262 (Aroclor 1262)	SW8082	µg/kg	ND	[500]	ND	[500]	ND	[500]	ND
PCB-1268 (Aroclor 1268)	SW8082	µg/kg	ND	[500]	ND	[500]	ND	[500]	ND

North Creek Analitical Services, Data
PCB Soils

Taku Gardens Housing Project			
Fall 2005			
		Location	
		Sample ID	64N2-24-48-SO
		Collection Date	2005
		Laboratory	AB
		Lab Sample ID	49-31
		QC Type	S
Analyte	**Method**	**Units**	
PCB-1016 (Aroclor 1016)	SW8082	µg/kg	[500]
PCB-1221 (Aroclor 1221)	SW8082	µg/kg	[1000]
PCB-1232 (Aroclor 1232)	SW8082	µg/kg	[500]
PCB-1242 (Aroclor 1242)	SW8082	µg/kg	[500]
PCB-1248 (Aroclor 1248)	SW8082	µg/kg	[500]
PCB-1254 (Aroclor 1254)	SW8082	µg/kg	[500]
PCB-1260 (Aroclor 1260)	SW8082	µg/kg	[500]
PCB-1262 (Aroclor 1262)	SW8082	µg/kg	[500]
PCB-1268 (Aroclor 1268)	SW8082	µg/kg	[500]

North Creek Analitical Services, Data
PCB Soils

Taku Gardens Housing Project									
Fall 2005									
		Location							
		Sample ID	05FTW-TG-BHA64S2a-24-48-S		05FTW-TG-BHA64S2b-24-48-S		05FTW-TG-BHA65N2-24-48-SO		05FTW-TG-BH
		Collection Date	9/27/2005		9/27/2005		9/29/2005		9/29/
		Laboratory	NCAB		NCAB		NCAB		NC
		Lab Sample ID	B5I0649-19		B5I0649-18		B5J0013-03		B5J0
		QC Type	CS		CS		CS		C
Analyte	**Method**	**Units**							
PCB-1016 (Aroclor 1016)	SW8082	µg/kg	ND	[500]	ND	[500]	ND	[500]	ND
PCB-1221 (Aroclor 1221)	SW8082	µg/kg	ND	[1000]	ND	[1000]	ND	[1000]	ND
PCB-1232 (Aroclor 1232)	SW8082	µg/kg	ND	[500]	ND	[500]	ND	[500]	ND
PCB-1242 (Aroclor 1242)	SW8082	µg/kg	ND	[500]	ND	[500]	ND	[500]	ND
PCB-1248 (Aroclor 1248)	SW8082	µg/kg	ND	[500]	ND	[500]	ND	[500]	ND
PCB-1254 (Aroclor 1254)	SW8082	µg/kg	ND	[500]	ND	[500]	ND	[500]	ND
PCB-1260 (Aroclor 1260)	SW8082	µg/kg	ND	[500]	ND	[500]	ND	[500]	ND
PCB-1262 (Aroclor 1262)	SW8082	µg/kg	ND	[500]	ND	[500]	ND	[500]	ND
PCB-1268 (Aroclor 1268)	SW8082	µg/kg	ND	[500]	ND	[500]	ND	[500]	ND

North Creek Analitical Services, Data
PCB Soils

Taku Gardens Housing Project			
Fall 2005			
		Location	
		Sample ID	A6S1-24-48-SO
		Collection Date	2005
		Laboratory	AB
		Lab Sample ID	013-05
		QC Type	S
Analyte	**Method**	**Units**	
PCB-1016 (Aroclor 1016)	SW8082	µg/kg	[500]
PCB-1221 (Aroclor 1221)	SW8082	µg/kg	[1000]
PCB-1232 (Aroclor 1232)	SW8082	µg/kg	[500]
PCB-1242 (Aroclor 1242)	SW8082	µg/kg	[500]
PCB-1248 (Aroclor 1248)	SW8082	µg/kg	[500]
PCB-1254 (Aroclor 1254)	SW8082	µg/kg	[500]
PCB-1260 (Aroclor 1260)	SW8082	µg/kg	[500]
PCB-1262 (Aroclor 1262)	SW8082	µg/kg	[500]
PCB-1268 (Aroclor 1268)	SW8082	µg/kg	[500]

North Creek Analitical Services, Data
PCB Soils

Taku Gardens Housing Project									
Fall 2005									
		Location							
		Sample ID	05FTW-TG-BHLY-002-24-48-S		05FTW-TG-BHLY-003-24-48-S		05FTW-TG-BHLY-007-24-48-S		05FTW-TG-BH
		Collection Date	9/29/2005		9/29/2005		9/29/2005		9/29/
		Laboratory	NCAB		NCAB		NCAB		NC
		Lab Sample ID	B5J0013-06		B5J0013-02		B5J0013-15		B5J0
		QC Type	CS		CS		CS		C
Analyte	**Method**	**Units**							
PCB-1016 (Aroclor 1016)	SW8082	µg/kg	ND	[500]	ND	[500]	ND	[500]	ND
PCB-1221 (Aroclor 1221)	SW8082	µg/kg	ND	[1000]	ND	[1000]	ND	[1000]	ND
PCB-1232 (Aroclor 1232)	SW8082	µg/kg	ND	[500]	ND	[500]	ND	[500]	ND
PCB-1242 (Aroclor 1242)	SW8082	µg/kg	ND	[500]	ND	[500]	ND	[500]	ND
PCB-1248 (Aroclor 1248)	SW8082	µg/kg	ND	[500]	ND	[500]	ND	[500]	ND
PCB-1254 (Aroclor 1254)	SW8082	µg/kg	ND	[500]	ND	[500]	ND	[500]	ND
PCB-1260 (Aroclor 1260)	SW8082	µg/kg	ND	[500]	ND	[500]	ND	[500]	ND
PCB-1262 (Aroclor 1262)	SW8082	µg/kg	ND	[500]	ND	[500]	ND	[500]	ND
PCB-1268 (Aroclor 1268)	SW8082	µg/kg	ND	[500]	ND	[500]	ND	[500]	ND

North Creek Analitical Services, Data
PCB Soils

Taku Gardens Housing Project			
Fall 2005			
		Location	
		Sample ID	LY-013-24-48-S
		Collection Date	2005
		Laboratory	AB
		Lab Sample ID	13-10
		QC Type	S
Analyte	**Method**	**Units**	
PCB-1016 (Aroclor 1016)	SW8082	µg/kg	[500]
PCB-1221 (Aroclor 1221)	SW8082	µg/kg	[1000]
PCB-1232 (Aroclor 1232)	SW8082	µg/kg	[500]
PCB-1242 (Aroclor 1242)	SW8082	µg/kg	[500]
PCB-1248 (Aroclor 1248)	SW8082	µg/kg	[500]
PCB-1254 (Aroclor 1254)	SW8082	µg/kg	[500]
PCB-1260 (Aroclor 1260)	SW8082	µg/kg	[500]
PCB-1262 (Aroclor 1262)	SW8082	µg/kg	[500]
PCB-1268 (Aroclor 1268)	SW8082	µg/kg	[500]

North Creek Analitical Services, Data
PCB Soils

Taku Gardens Housing Project									
Fall 2005									
		Location							
		Sample ID	05FTW-TG-BHLY-020-24-48-S		05FTW-TG-BHLY-021-24-48-S		05FTW-TG-BHPP17S2-24-48-S		05FTW-TG-BHF
		Collection Date	9/29/2005		9/29/2005		9/29/2005		9/29/
		Laboratory	NCAB		NCAB		NCAB		NC
		Lab Sample ID	B5J0013-19		B5J0013-08		B5J0013-13		B5J0
		QC Type	CS		CS		CS		C
Analyte	**Method**	**Units**							
PCB-1016 (Aroclor 1016)	SW8082	µg/kg	ND	[500]	ND	[500]	ND	[500]	ND
PCB-1221 (Aroclor 1221)	SW8082	µg/kg	ND	[1000]	ND	[1000]	ND	[1000]	ND
PCB-1232 (Aroclor 1232)	SW8082	µg/kg	ND	[500]	ND	[500]	ND	[500]	ND
PCB-1242 (Aroclor 1242)	SW8082	µg/kg	ND	[500]	ND	[500]	ND	[500]	ND
PCB-1248 (Aroclor 1248)	SW8082	µg/kg	ND	[500]	ND	[500]	ND	[500]	ND
PCB-1254 (Aroclor 1254)	SW8082	µg/kg	ND	[500]	ND	[500]	ND	[500]	ND
PCB-1260 (Aroclor 1260)	SW8082	µg/kg	ND	[500]	ND	[500]	ND	[500]	ND
PCB-1262 (Aroclor 1262)	SW8082	µg/kg	ND	[500]	ND	[500]	ND	[500]	ND
PCB-1268 (Aroclor 1268)	SW8082	µg/kg	ND	[500]	ND	[500]	ND	[500]	ND

North Creek Analitical Services, Data
PCB Soils

Taku Gardens Housing Project			
Fall 2005			
		Location	
		Sample ID	P25S-24-48-SO
		Collection Date	2005
		Laboratory	AB
		Lab Sample ID	13-01
		QC Type	S
Analyte	**Method**	**Units**	
PCB-1016 (Aroclor 1016)	SW8082	µg/kg	[500]
PCB-1221 (Aroclor 1221)	SW8082	µg/kg	[1000]
PCB-1232 (Aroclor 1232)	SW8082	µg/kg	[500]
PCB-1242 (Aroclor 1242)	SW8082	µg/kg	[500]
PCB-1248 (Aroclor 1248)	SW8082	µg/kg	[500]
PCB-1254 (Aroclor 1254)	SW8082	µg/kg	[500]
PCB-1260 (Aroclor 1260)	SW8082	µg/kg	[500]
PCB-1262 (Aroclor 1262)	SW8082	µg/kg	[500]
PCB-1268 (Aroclor 1268)	SW8082	µg/kg	[500]

North Creek Analitical Services, Data
PCB Soils

Taku Gardens Housing Project									
Fall 2005									
		Location							
		Sample ID	05FTW-TG-BHSWALE-24-48-SO		05FTW-TG-PP21S1-24-48-SO		05FTW-TG-TGSP2-0-4"-SO		05FTW-TG
		Collection Date	9/28/2005		9/29/2005		9/27/2005		9/29/
		Laboratory	NCAB		NCAB		NCAB		NC
		Lab Sample ID	B5I0653-02		B5J0013-07		B5I0653-09		B5J0
		QC Type	CS		CS		CS		C
Analyte	**Method**	**Units**							
PCB-1016 (Aroclor 1016)	SW8082	µg/kg	ND	[500]	ND	[500]	ND	[500]	ND
PCB-1221 (Aroclor 1221)	SW8082	µg/kg	ND	[1000]	ND	[1000]	ND	[1000]	ND
PCB-1232 (Aroclor 1232)	SW8082	µg/kg	ND	[500]	ND	[500]	ND	[500]	ND
PCB-1242 (Aroclor 1242)	SW8082	µg/kg	ND	[500]	ND	[500]	ND	[500]	ND
PCB-1248 (Aroclor 1248)	SW8082	µg/kg	ND	[500]	ND	[500]	ND	[500]	ND
PCB-1254 (Aroclor 1254)	SW8082	µg/kg	ND	[500]	ND	[500]	ND	[500]	ND
PCB-1260 (Aroclor 1260)	SW8082	µg/kg	ND	[500]	ND	[500]	ND	[500]	ND
PCB-1262 (Aroclor 1262)	SW8082	µg/kg	ND	[500]	ND	[500]	ND	[500]	ND
PCB-1268 (Aroclor 1268)	SW8082	µg/kg	ND	[500]	ND	[500]	ND	[500]	ND

North Creek Analitical Services, Data
PCB Soils

Taku Gardens Housing Project			
Fall 2005			
		Location	
		Sample ID	YA2N2-SO
		Collection Date	2005
		Laboratory	AB
		Lab Sample ID	13-18
		QC Type	S
Analyte	**Method**	**Units**	
PCB-1016 (Aroclor 1016)	SW8082	µg/kg	[500]
PCB-1221 (Aroclor 1221)	SW8082	µg/kg	[1000]
PCB-1232 (Aroclor 1232)	SW8082	µg/kg	[500]
PCB-1242 (Aroclor 1242)	SW8082	µg/kg	[500]
PCB-1248 (Aroclor 1248)	SW8082	µg/kg	[500]
PCB-1254 (Aroclor 1254)	SW8082	µg/kg	[500]
PCB-1260 (Aroclor 1260)	SW8082	µg/kg	[500]
PCB-1262 (Aroclor 1262)	SW8082	µg/kg	[500]
PCB-1268 (Aroclor 1268)	SW8082	µg/kg	[500]

North Creek Analitical Services, Data
PCB Soils

Taku Gardens Housing Project									
Fall 2005									
		Location							
		Sample ID	05FTW-TGSP-A54-NE1-SO		05FTW-TGSP-A54-NW2-SO		05FTW-TGSP-A56-N1-SO		05FTW-TGS
		Collection Date	8/29/2005		8/29/2005		8/29/2005		8/29/
		Laboratory	NCAB		NCAB		NCAB		NC
		Lab Sample ID	B5H0727-11		B5H0727-12		B5H0727-10		B5H0
		QC Type	CS		CS		CS		C
Analyte	**Method**	**Units**							
PCB-1016 (Aroclor 1016)	SW8082	µg/kg	ND	[500]	ND	[500]	ND	[500]	ND
PCB-1221 (Aroclor 1221)	SW8082	µg/kg	ND	[1000]	ND	[1000]	ND	[1000]	ND
PCB-1232 (Aroclor 1232)	SW8082	µg/kg	ND	[500]	ND	[500]	ND	[500]	ND
PCB-1242 (Aroclor 1242)	SW8082	µg/kg	ND	[500]	ND	[500]	ND	[500]	ND
PCB-1248 (Aroclor 1248)	SW8082	µg/kg	ND	[500]	ND	[500]	ND	[500]	ND
PCB-1254 (Aroclor 1254)	SW8082	µg/kg	ND	[500]	ND	[500]	ND	[500]	ND
PCB-1260 (Aroclor 1260)	SW8082	µg/kg	ND	[500]	2450	[500]	ND	[500]	ND
PCB-1262 (Aroclor 1262)	SW8082	µg/kg	ND	[500]	ND	[500]	ND	[500]	ND
PCB-1268 (Aroclor 1268)	SW8082	µg/kg	ND	[500]	ND	[500]	ND	[500]	ND

North Creek Analitical Services, Data
PCB Soils

Taku Gardens Housing Project			
Fall 2005			
		Location	
		Sample ID	P-A58-E2-SO
		Collection Date	2005
		Laboratory	AB
		Lab Sample ID	727-08
		QC Type	S
Analyte	**Method**	**Units**	
PCB-1016 (Aroclor 1016)	SW8082	µg/kg	[500]
PCB-1221 (Aroclor 1221)	SW8082	µg/kg	[1000]
PCB-1232 (Aroclor 1232)	SW8082	µg/kg	[500]
PCB-1242 (Aroclor 1242)	SW8082	µg/kg	[500]
PCB-1248 (Aroclor 1248)	SW8082	µg/kg	[500]
PCB-1254 (Aroclor 1254)	SW8082	µg/kg	[500]
PCB-1260 (Aroclor 1260)	SW8082	µg/kg	[500]
PCB-1262 (Aroclor 1262)	SW8082	µg/kg	[500]
PCB-1268 (Aroclor 1268)	SW8082	µg/kg	[500]

North Creek Analitical Services, Data
PCB Soils

Taku Gardens Housing Project									
Fall 2005									
		Location							
		Sample ID	05FTW-TGSP-A58-NE3-SO		05FTW-TGSP-A58-SE1-SO		05FTW-TGSP-A59-E2-SO		05FTW-TGSF
		Collection Date	8/29/2005		8/29/2005		8/29/2005		8/29/
		Laboratory	NCAB		NCAB		NCAB		NC
		Lab Sample ID	B5H0727-09		B5H0727-07		B5H0727-06		B5H0
		QC Type	CS		CS		CS		C
Analyte	**Method**	**Units**							
PCB-1016 (Aroclor 1016)	SW8082	µg/kg	ND	[500]	ND	[500]	ND	[500]	ND
PCB-1221 (Aroclor 1221)	SW8082	µg/kg	ND	[1000]	ND	[1000]	ND	[1000]	ND
PCB-1232 (Aroclor 1232)	SW8082	µg/kg	ND	[500]	ND	[500]	ND	[500]	ND
PCB-1242 (Aroclor 1242)	SW8082	µg/kg	ND	[500]	ND	[500]	ND	[500]	ND
PCB-1248 (Aroclor 1248)	SW8082	µg/kg	ND	[500]	ND	[500]	ND	[500]	ND
PCB-1254 (Aroclor 1254)	SW8082	µg/kg	ND	[500]	ND	[500]	ND	[500]	ND
PCB-1260 (Aroclor 1260)	SW8082	µg/kg	ND	[500]	ND	[500]	ND	[500]	ND
PCB-1262 (Aroclor 1262)	SW8082	µg/kg	ND	[500]	ND	[500]	ND	[500]	ND
PCB-1268 (Aroclor 1268)	SW8082	µg/kg	ND	[500]	ND	[500]	ND	[500]	ND

North Creek Analitical Services, Data
PCB Soils

Taku Gardens Housing Project			
Fall 2005			
		Location	
		Sample ID	-A59-SE1-SO
		Collection Date	2005
		Laboratory	AB
		Lab Sample ID	727-05
		QC Type	S
Analyte	**Method**	**Units**	
PCB-1016 (Aroclor 1016)	SW8082	µg/kg	[500]
PCB-1221 (Aroclor 1221)	SW8082	µg/kg	[1000]
PCB-1232 (Aroclor 1232)	SW8082	µg/kg	[500]
PCB-1242 (Aroclor 1242)	SW8082	µg/kg	[500]
PCB-1248 (Aroclor 1248)	SW8082	µg/kg	[500]
PCB-1254 (Aroclor 1254)	SW8082	µg/kg	[500]
PCB-1260 (Aroclor 1260)	SW8082	µg/kg	[500]
PCB-1262 (Aroclor 1262)	SW8082	µg/kg	[500]
PCB-1268 (Aroclor 1268)	SW8082	µg/kg	[500]

North Creek Analitical Services, Data
PCB Soils

Taku Gardens Housing Project									
Fall 2005									
		Location							
		Sample ID	05FTW-TGSP15N-0-4-S0		05FTW-TGSP15S-0-4"-S0		05FTW-TGSP7-N1E-0-4"-SO		05FTW-TGSP
		Collection Date	9/27/2005		9/27/2005		9/27/2005		9/27/
		Laboratory	NCAB		NCAB		NCAB		NC
		Lab Sample ID	B5I0649-43		B5I0649-42		B5I0653-07		B5I06
		QC Type	CS		CS		CS		C
Analyte	**Method**	**Units**							
PCB-1016 (Aroclor 1016)	SW8082	µg/kg	ND	[500]	ND	[500]	ND	[500]	ND
PCB-1221 (Aroclor 1221)	SW8082	µg/kg	ND	[1000]	ND	[1000]	ND	[1000]	ND
PCB-1232 (Aroclor 1232)	SW8082	µg/kg	ND	[500]	ND	[500]	ND	[500]	ND
PCB-1242 (Aroclor 1242)	SW8082	µg/kg	ND	[500]	ND	[500]	ND	[500]	ND
PCB-1248 (Aroclor 1248)	SW8082	µg/kg	ND	[500]	ND	[500]	ND	[500]	ND
PCB-1254 (Aroclor 1254)	SW8082	µg/kg	ND	[500]	ND	[500]	ND	[500]	ND
PCB-1260 (Aroclor 1260)	SW8082	µg/kg	ND	[500]	ND	[500]	ND	[500]	ND
PCB-1262 (Aroclor 1262)	SW8082	µg/kg	ND	[500]	ND	[500]	ND	[500]	ND
PCB-1268 (Aroclor 1268)	SW8082	µg/kg	ND	[500]	ND	[500]	ND	[500]	ND

North Creek Analitical Services, Data
PCB Soils

Taku Gardens Housing Project			
Fall 2005			
		Location	
		Sample ID	7-N1W-0-4-S0
		Collection Date	2005
		Laboratory	AB
		Lab Sample ID	49-30
		QC Type	S
Analyte	**Method**	**Units**	
PCB-1016 (Aroclor 1016)	SW8082	µg/kg	[500]
PCB-1221 (Aroclor 1221)	SW8082	µg/kg	[1000]
PCB-1232 (Aroclor 1232)	SW8082	µg/kg	[500]
PCB-1242 (Aroclor 1242)	SW8082	µg/kg	[500]
PCB-1248 (Aroclor 1248)	SW8082	µg/kg	[500]
PCB-1254 (Aroclor 1254)	SW8082	µg/kg	[500]
PCB-1260 (Aroclor 1260)	SW8082	µg/kg	[500]
PCB-1262 (Aroclor 1262)	SW8082	µg/kg	[500]
PCB-1268 (Aroclor 1268)	SW8082	µg/kg	[500]

North Creek Analitical Services, Data
PCB Soils

Taku Gardens Housing Project									
Fall 2005									
		Location							
		Sample ID	05FTW-TGSP7-N2E-0-4-S0		05FTW-TGSP7-N2W-0-4"-SO		05FTW-TGSP7-S1E-0-4-S0		05FTW-TGS
		Collection Date	9/27/2005		9/27/2005		9/27/2005		9/27/
		Laboratory	NCAB		NCAB		NCAB		NC
		Lab Sample ID	B5I0649-36		B5I0653-17		B5I0649-40		B5I06
		QC Type	CS		CS		CS		C
Analyte	**Method**	**Units**							
PCB-1016 (Aroclor 1016)	SW8082	µg/kg	ND	[500]	ND	[500]	ND	[500]	ND
PCB-1221 (Aroclor 1221)	SW8082	µg/kg	ND	[1000]	ND	[1000]	ND	[1000]	ND
PCB-1232 (Aroclor 1232)	SW8082	µg/kg	ND	[500]	ND	[500]	ND	[500]	ND
PCB-1242 (Aroclor 1242)	SW8082	µg/kg	ND	[500]	ND	[500]	ND	[500]	ND
PCB-1248 (Aroclor 1248)	SW8082	µg/kg	ND	[500]	ND	[500]	ND	[500]	ND
PCB-1254 (Aroclor 1254)	SW8082	µg/kg	ND	[500]	ND	[500]	ND	[500]	ND
PCB-1260 (Aroclor 1260)	SW8082	µg/kg	ND	[500]	ND	[500]	ND	[500]	ND
PCB-1262 (Aroclor 1262)	SW8082	µg/kg	ND	[500]	ND	[500]	ND	[500]	ND
PCB-1268 (Aroclor 1268)	SW8082	µg/kg	ND	[500]	ND	[500]	ND	[500]	ND

North Creek Analitical Services, Data
PCB Soils

Taku Gardens Housing Project			
Fall 2005			
		Location	
		Sample ID	P7-S1W-0-4
		Collection Date	2005
		Laboratory	AB
		Lab Sample ID	49-44
		QC Type	S
Analyte	**Method**	**Units**	
PCB-1016 (Aroclor 1016)	SW8082	µg/kg	[500]
PCB-1221 (Aroclor 1221)	SW8082	µg/kg	[1000]
PCB-1232 (Aroclor 1232)	SW8082	µg/kg	[500]
PCB-1242 (Aroclor 1242)	SW8082	µg/kg	[500]
PCB-1248 (Aroclor 1248)	SW8082	µg/kg	[500]
PCB-1254 (Aroclor 1254)	SW8082	µg/kg	[500]
PCB-1260 (Aroclor 1260)	SW8082	µg/kg	[500]
PCB-1262 (Aroclor 1262)	SW8082	µg/kg	[500]
PCB-1268 (Aroclor 1268)	SW8082	µg/kg	[500]

North Creek Analitical Services, Data
PCB Soils

Taku Gardens Housing Project						
Fall 2005						
		Location				
		Sample ID	05FTW-TGSP7-S2E-0-4-SO		05FTW-TGSP7-S2W-0-4"-SO	
		Collection Date	9/27/2005		9/27/2005	
		Laboratory	NCAB		NCAB	
		Lab Sample ID	B5I0653-13		B5I0653-10	
		QC Type	CS		CS	
Analyte	**Method**	**Units**				
PCB-1016 (Aroclor 1016)	SW8082	µg/kg	ND	[500]	ND	[500]
PCB-1221 (Aroclor 1221)	SW8082	µg/kg	ND	[1000]	ND	[1000]
PCB-1232 (Aroclor 1232)	SW8082	µg/kg	ND	[500]	ND	[500]
PCB-1242 (Aroclor 1242)	SW8082	µg/kg	ND	[500]	ND	[500]
PCB-1248 (Aroclor 1248)	SW8082	µg/kg	ND	[500]	ND	[500]
PCB-1254 (Aroclor 1254)	SW8082	µg/kg	ND	[500]	ND	[500]
PCB-1260 (Aroclor 1260)	SW8082	µg/kg	ND	[500]	ND	[500]
PCB-1262 (Aroclor 1262)	SW8082	µg/kg	ND	[500]	ND	[500]
PCB-1268 (Aroclor 1268)	SW8082	µg/kg	ND	[500]	ND	[500]

SGS Environmental Services, Inc Data
VOC Soils

Taku Gardens Housing Project									
Fall 2005									
		Location	East Stock		East Stock		East Stock		GW W
		Sample ID	05FTW-DRMO-TB		05FTW-DRMOE-N1-SO		05FTW-DRMOE-S1-SO		05FTW-M
		Collection Date	10/25/2005		10/25/2005		10/25/2005		9/17/
		Laboratory	SGSA		SGSA		SGSA		SG
		Lab Sample ID	1056969015		1056969013		1056969014		10561
		QC Type	CS		CS		CS		C
Analyte	**Method**	**Units**							
1,1,1,2-Tetrachloroethane	SW8260B	µg/kg	ND	[25.6]	ND	[38.2]	ND	[24.4]	ND
1,1,1-Trichloroethane	SW8260B	µg/kg	ND	[25.6]	ND	[38.2]	ND	[24.4]	ND
1,1,2,2-Tetrachloroethane	SW8260B	µg/kg	ND	[51.3]	ND	[76.4]	ND	[48.7]	ND
1,1,2-Trichloroethane	SW8260B	µg/kg	ND	[25.6]	ND	[38.2]	ND	[24.4]	ND
1,1-Dichloroethane	SW8260B	µg/kg	ND	[25.6]	ND	[38.2]	ND	[24.4]	ND
1,1-Dichloroethene	SW8260B	µg/kg	ND	[25.6]	ND	[38.2]	ND	[24.4]	ND
1,1-Dichloropropene	SW8260B	µg/kg	ND	[25.6]	ND	[38.2]	ND	[24.4]	ND
1,2,3-Trichlorobenzene	SW8260B	µg/kg	ND	[51.3]	ND	[76.4]	ND	[48.7]	ND
1,2,3-Trichloropropane	SW8260B	µg/kg	ND	[51.3]	ND	[76.4]	ND	[48.7]	ND
1,2,4-Trichlorobenzene	SW8260B	µg/kg	ND	[51.3]	ND	[76.4]	ND	[48.7]	ND
1,2,4-Trimethylbenzene	SW8260B	µg/kg	ND	[25.6]	ND	[38.2]	ND	[24.4]	ND
1,2-Dibromo-3-chloropropane	SW8260B	µg/kg	ND	[103]	ND	[153]	ND	[97.5]	ND
1,2-Dibromoethane	SW8260B	µg/kg	ND	[25.6]	ND	[38.2]	ND	[24.4]	ND
1,2-Dichlorobenzene	SW8260B	µg/kg	ND	[25.6]	ND	[38.2]	ND	[24.4]	ND
1,2-Dichloroethane	SW8260B	µg/kg	ND	[25.6]	ND	[38.2]	ND	[24.4]	ND
1,2-Dichloropropane	SW8260B	µg/kg	ND	[25.6]	ND	[38.2]	ND	[24.4]	ND
1,3,5-Trimethylbenzene	SW8260B	µg/kg	ND	[25.6]	ND	[38.2]	ND	[24.4]	ND
1,3-Dichlorobenzene	SW8260B	µg/kg	ND	[25.6]	ND	[38.2]	ND	[24.4]	ND
1,3-Dichloropropane	SW8260B	µg/kg	ND	[25.6]	ND	[38.2]	ND	[24.4]	ND
1,4-Dichlorobenzene	SW8260B	µg/kg	ND	[25.6]	ND	[38.2]	ND	[24.4]	ND
2,2-Dichloropropane	SW8260B	µg/kg	ND	[25.6]	ND	[38.2]	ND	[24.4]	ND
2-Butanone	SW8260B	µg/kg	ND	[256]	ND	[382]	ND	[244]	ND
2-Chlorotoluene	SW8260B	µg/kg	ND	[25.6]	ND	[38.2]	ND	[24.4]	ND
2-Hexanone	SW8260B	µg/kg	ND	[256]	ND	[382]	ND	[244]	ND
4-Chlorotoluene	SW8260B	µg/kg	ND	[25.6]	ND	[38.2]	ND	[24.4]	ND
4-Methyl-2-pentanone	SW8260B	µg/kg	ND	[256]	ND	[382]	ND	[244]	ND
Acetone	SW8260B	µg/kg	ND	[256]	ND	[382]	ND	[244]	ND
Benzene	SW8260B	µg/kg	ND	[13.3]	ND	[19.9]	ND	[12.7]	ND
Bromobenzene	SW8260B	µg/kg	ND	[25.6]	ND	[38.2]	ND	[24.4]	ND
Bromochloromethane	SW8260B	µg/kg	ND	[25.6]	ND	[38.2]	ND	[24.4]	ND
Bromodichloromethane	SW8260B	µg/kg	ND	[25.6]	ND	[38.2]	ND	[24.4]	ND

SGS Environmental Services, Inc Data
VOC Soils

Taku Gardens Housing Project									
Fall 2005									
		Location	East Stock		East Stock		East Stock		GW W
		Sample ID	05FTW-DRMO-TB		05FTW-DRMOE-N1-SO		05FTW-DRMOE-S1-SO		05FTW-M
		Collection Date	10/25/2005		10/25/2005		10/25/2005		9/17/
		Laboratory	SGSA		SGSA		SGSA		SG
		Lab Sample ID	1056969015		1056969013		1056969014		10561
		QC Type	CS		CS		CS		C
Bromoform	SW8260B	µg/kg	ND	[25.6]	ND	[38.2]	ND	[24.4]	ND
Bromomethane	SW8260B	µg/kg	ND	[103]	ND	[153]	ND	[97.5]	ND
Carbon disulfide	SW8260B	µg/kg	ND	[103]	ND	[153]	ND	[97.5]	ND
Carbon tetrachloride	SW8260B	µg/kg	ND	[25.6]	ND	[38.2]	ND	[24.4]	ND
Chlorobenzene	SW8260B	µg/kg	ND	[25.6]	ND	[38.2]	ND	[24.4]	ND
Chloroethane	SW8260B	µg/kg	ND	[103]	ND	[153]	ND	[97.5]	ND
Chloroform	SW8260B	µg/kg	ND	[25.6]	ND	[38.2]	ND	[24.4]	ND
Chloromethane	SW8260B	µg/kg	ND	[25.6]	ND	[38.2]	ND	[24.4]	ND
Dibromochloromethane	SW8260B	µg/kg	ND	[25.6]	ND	[38.2]	ND	[24.4]	ND
Dibromomethane	SW8260B	µg/kg	ND	[25.6]	ND	[38.2]	ND	[24.4]	ND
Dichlorodifluoromethane	SW8260B	µg/kg	ND	[25.6]	ND	[38.2]	ND	[24.4]	ND
Ethylbenzene	SW8260B	µg/kg	ND	[25.6]	ND	[38.2]	ND	[24.4]	ND
Hexachlorobutadiene	SW8260B	µg/kg	ND	[51.3]	ND	[76.4]	ND	[48.7]	ND
Isopropylbenzene	SW8260B	µg/kg	ND	[25.6]	ND	[38.2]	ND	[24.4]	ND
MTBE	SW8260B	µg/kg	ND	[41]	ND	[61.1]	ND	[39]	ND
Methylene Chloride	SW8260B	µg/kg	ND	[103]	ND	[153]	ND	[97.5]	ND
Naphthalene	SW8260B	µg/kg	ND	[51.3]	ND	[76.4]	ND	[48.7]	ND
Styrene	SW8260B	µg/kg	ND	[25.6]	ND	[38.2]	ND	[24.4]	ND
Tetrachloroethene	SW8260B	µg/kg	ND	[25.6]	ND	[38.2]	ND	[24.4]	ND
Toluene	SW8260B	µg/kg	ND	[51.3]	ND	[76.4]	ND	[48.7]	ND
Trichloroethene	SW8260B	µg/kg	ND	[25.6]	ND	[38.2]	ND	[24.4]	ND
Trichlorofluoromethane	SW8260B	µg/kg	ND	[25.6]	ND	[38.2]	ND	[24.4]	ND
Vinyl Chloride	SW8260B	µg/kg	ND	[25.6]	ND	[38.2]	ND	[24.4]	ND
Xylene, Isomers m & p	SW8260B	µg/kg	23.6	[51.3] J	ND	[76.4]	ND	[48.7]	ND
cis-1,2-Dichloroethene	SW8260B	µg/kg	ND	[25.6]	ND	[38.2]	ND	[24.4]	ND
cis-1,3-Dichloropropene	SW8260B	µg/kg	ND	[25.6]	ND	[38.2]	ND	[24.4]	ND
n-Butylbenzene	SW8260B	µg/kg	ND	[25.6]	ND	[38.2]	ND	[24.4]	ND
n-Propylbenzene	SW8260B	µg/kg	ND	[25.6]	ND	[38.2]	ND	[24.4]	ND
o-Xylene	SW8260B	µg/kg	ND	[25.6]	ND	[38.2]	ND	[24.4]	ND
sec-Butylbenzene	SW8260B	µg/kg	ND	[25.6]	ND	[38.2]	ND	[24.4]	ND
tert-Butylbenzene	SW8260B	µg/kg	ND	[25.6]	ND	[38.2]	ND	[24.4]	ND
trans-1,2-Dichloroethene	SW8260B	µg/kg	ND	[25.6]	ND	[38.2]	ND	[24.4]	ND

SGS Environmental Services, Inc Data
VOC Soils

Taku Gardens Housing Project									
Fall 2005									
		Location	East Stock		East Stock		East Stock		GW W
		Sample ID	05FTW-DRMO-TB		05FTW-DRMOE-N1-SO		05FTW-DRMOE-S1-SO		05FTW-M
		Collection Date	10/25/2005		10/25/2005		10/25/2005		9/17/
		Laboratory	SGSA		SGSA		SGSA		SG
		Lab Sample ID	1056969015		1056969013		1056969014		10561
		QC Type	CS		CS		CS		C
trans-1,3-Dichloropropene	SW8260B	µg/kg	ND	[25.6]	ND	[38.2]	ND	[24.4]	ND
2-Chloroethyl vinyl ether	SW8260B	µg/kg	ND	[103]	ND	[153]	ND	[97.5]	ND
4-Isopropyltoluene	SW8260B	µg/kg	ND	[25.6]	ND	[38.2]	ND	[24.4]	ND

SGS Environmental Services, Inc Data
VOC Soils

Taku Gardens Housing Project									
Fall 2005									
		Location	/ell 12	GW Well 8-		MW2 7'-9'		MW2 9'-12'	
		Sample ID	W-1-2-SO	05FTW-MW-1-1-SO		05FTW-MW-2-1-SO		05FTW-MW-2-2-SO	
		Collection Date	2005	9/17/2005		9/17/2005		9/17/2005	
		Laboratory	SA	SGSA		SGSA		SGSA	
		Lab Sample ID	56002	1056156001		1056156020		1056156021	
		QC Type	S	CS		CS		CS	
Analyte	**Method**	**Units**							
1,1,1,2-Tetrachloroethane	SW8260B	µg/kg	[30.5]	ND	[46.2]	ND	[60.7]	ND	[68.4]
1,1,1-Trichloroethane	SW8260B	µg/kg	[30.5]	ND	[46.2]	ND	[60.7]	ND	[68.4]
1,1,2,2-Tetrachloroethane	SW8260B	µg/kg	[60.9]	ND	[92.5]	ND	[121]	ND	[137]
1,1,2-Trichloroethane	SW8260B	µg/kg	[30.5]	ND	[46.2]	ND	[60.7]	ND	[68.4]
1,1-Dichloroethane	SW8260B	µg/kg	[30.5]	ND	[46.2]	ND	[60.7]	ND	[68.4]
1,1-Dichloroethene	SW8260B	µg/kg	[30.5]	ND	[46.2]	ND	[60.7]	ND	[68.4]
1,1-Dichloropropene	SW8260B	µg/kg	[30.5]	ND	[46.2]	ND	[60.7]	ND	[68.4]
1,2,3-Trichlorobenzene	SW8260B	µg/kg	[60.9]	ND	[92.5]	ND	[121]	ND	[137]
1,2,3-Trichloropropane	SW8260B	µg/kg	[60.9]	ND	[92.5]	ND	[121]	ND	[137]
1,2,4-Trichlorobenzene	SW8260B	µg/kg	[60.9]	ND	[92.5]	ND	[121]	ND	[137]
1,2,4-Trimethylbenzene	SW8260B	µg/kg	[30.5]	ND	[46.2]	ND	[60.7]	ND	[68.4]
1,2-Dibromo-3-chloropropane	SW8260B	µg/kg	[122]	ND	[185]	ND	[243]	ND	[274]
1,2-Dibromoethane	SW8260B	µg/kg	[30.5]	ND	[46.2]	ND	[60.7]	ND	[68.4]
1,2-Dichlorobenzene	SW8260B	µg/kg	[30.5]	ND	[46.2]	ND	[60.7]	ND	[68.4]
1,2-Dichloroethane	SW8260B	µg/kg	[30.5]	ND	[46.2]	ND	[60.7]	ND	[68.4]
1,2-Dichloropropane	SW8260B	µg/kg	[30.5]	ND	[46.2]	ND	[60.7]	ND	[68.4]
1,3,5-Trimethylbenzene	SW8260B	µg/kg	[30.5]	ND	[46.2]	ND	[60.7]	ND	[68.4]
1,3-Dichlorobenzene	SW8260B	µg/kg	[30.5]	ND	[46.2]	ND	[60.7]	ND	[68.4]
1,3-Dichloropropane	SW8260B	µg/kg	[30.5]	ND	[46.2]	ND	[60.7]	ND	[68.4]
1,4-Dichlorobenzene	SW8260B	µg/kg	[30.5]	ND	[46.2]	ND	[60.7]	ND	[68.4]
2,2-Dichloropropane	SW8260B	µg/kg	[30.5]	ND	[46.2]	ND	[60.7]	ND	[68.4]
2-Butanone	SW8260B	µg/kg	[305]	ND	[462]	ND	[607]	ND	[684]
2-Chlorotoluene	SW8260B	µg/kg	[30.5]	ND	[46.2]	ND	[60.7]	ND	[68.4]
2-Hexanone	SW8260B	µg/kg	[305]	ND	[462]	ND	[607]	ND	[684]
4-Chlorotoluene	SW8260B	µg/kg	[30.5]	ND	[46.2]	ND	[60.7]	ND	[68.4]
4-Methyl-2-pentanone	SW8260B	µg/kg	[305]	ND	[462]	ND	[607]	ND	[684]
Acetone	SW8260B	µg/kg	[305]	ND	[462]	ND	[607]	ND	[684]
Benzene	SW8260B	µg/kg	[15.8]	ND	[24]	ND	[31.6]	ND	[35.6]
Bromobenzene	SW8260B	µg/kg	[30.5]	ND	[46.2]	ND	[60.7]	ND	[68.4]
Bromochloromethane	SW8260B	µg/kg	[30.5]	ND	[46.2]	ND	[60.7]	ND	[68.4]
Bromodichloromethane	SW8260B	µg/kg	[30.5]	ND	[46.2]	ND	[60.7]	ND	[68.4]

SGS Environmental Services, Inc Data
VOC Soils

Taku Gardens Housing Project									
Fall 2005									
		Location	/ell 12	GW Well 8-		MW2 7'-9'		MW2 9'-12'	
		Sample ID	W-1-2-SO	05FTW-MW-1-1-SO		05FTW-MW-2-1-SO		05FTW-MW-2-2-SO	
		Collection Date	2005	9/17/2005		9/17/2005		9/17/2005	
		Laboratory	SA	SGSA		SGSA		SGSA	
		Lab Sample ID	56002	1056156001		1056156020		1056156021	
		QC Type	S	CS		CS		CS	
Bromoform	SW8260B	µg/kg	[30.5]	ND	[46.2]	ND	[60.7]	ND	[68.4]
Bromomethane	SW8260B	µg/kg	[122]	ND	[185]	ND	[243]	ND	[274]
Carbon disulfide	SW8260B	µg/kg	[122]	ND	[185]	ND	[243]	ND	[274]
Carbon tetrachloride	SW8260B	µg/kg	[30.5]	ND	[46.2]	ND	[60.7]	ND	[68.4]
Chlorobenzene	SW8260B	µg/kg	[30.5]	ND	[46.2]	ND	[60.7]	ND	[68.4]
Chloroethane	SW8260B	µg/kg	[122]	ND	[185]	ND	[243]	ND	[274]
Chloroform	SW8260B	µg/kg	[30.5]	ND	[46.2]	ND	[60.7]	ND	[68.4]
Chloromethane	SW8260B	µg/kg	[30.5]	ND	[46.2]	ND	[60.7]	ND	[68.4]
Dibromochloromethane	SW8260B	µg/kg	[30.5]	ND	[46.2]	ND	[60.7]	ND	[68.4]
Dibromomethane	SW8260B	µg/kg	[30.5]	ND	[46.2]	ND	[60.7]	ND	[68.4]
Dichlorodifluoromethane	SW8260B	µg/kg	[30.5]	ND	[46.2]	ND	[60.7]	ND	[68.4]
Ethylbenzene	SW8260B	µg/kg	[30.5]	ND	[46.2]	ND	[60.7]	ND	[68.4]
Hexachlorobutadiene	SW8260B	µg/kg	[60.9]	ND	[92.5]	ND	[121]	ND	[137]
Isopropylbenzene	SW8260B	µg/kg	[30.5]	ND	[46.2]	ND	[60.7]	ND	[68.4]
MTBE	SW8260B	µg/kg	[48.7]	ND	[74]	ND	[97.1]	ND	[109]
Methylene Chloride	SW8260B	µg/kg	[122]	ND	[185]	ND	[243]	ND	[274]
Naphthalene	SW8260B	µg/kg	[60.9]	ND	[92.5]	ND	[121]	ND	[137]
Styrene	SW8260B	µg/kg	[30.5]	ND	[46.2]	ND	[60.7]	ND	[68.4]
Tetrachloroethene	SW8260B	µg/kg	[30.5]	ND	[46.2]	ND	[60.7]	ND	[68.4]
Toluene	SW8260B	µg/kg	[60.9]	ND	[92.5]	ND	[121]	ND	[137]
Trichloroethene	SW8260B	µg/kg	[30.5]	ND	[46.2]	ND	[60.7]	ND	[68.4]
Trichlorofluoromethane	SW8260B	µg/kg	[30.5]	ND	[46.2]	ND	[60.7]	ND	[68.4]
Vinyl Chloride	SW8260B	µg/kg	[30.5]	ND	[46.2]	ND	[60.7]	ND	[68.4]
Xylene, Isomers m & p	SW8260B	µg/kg	[60.9]	ND	[92.5]	ND	[121]	ND	[137]
cis-1,2-Dichloroethene	SW8260B	µg/kg	[30.5]	ND	[46.2]	ND	[60.7]	ND	[68.4]
cis-1,3-Dichloropropene	SW8260B	µg/kg	[30.5]	ND	[46.2]	ND	[60.7]	ND	[68.4]
n-Butylbenzene	SW8260B	µg/kg	[30.5]	ND	[46.2]	ND	[60.7]	ND	[68.4]
n-Propylbenzene	SW8260B	µg/kg	[30.5]	ND	[46.2]	ND	[60.7]	ND	[68.4]
o-Xylene	SW8260B	µg/kg	[30.5]	ND	[46.2]	ND	[60.7]	ND	[68.4]
sec-Butylbenzene	SW8260B	µg/kg	[30.5]	ND	[46.2]	ND	[60.7]	ND	[68.4]
tert-Butylbenzene	SW8260B	µg/kg	[30.5]	ND	[46.2]	ND	[60.7]	ND	[68.4]
trans-1,2-Dichloroethene	SW8260B	µg/kg	[30.5]	ND	[46.2]	ND	[60.7]	ND	[68.4]

SGS Environmental Services, Inc Data
VOC Soils

Taku Gardens Housing Project									
Fall 2005									
		Location	/ell 12	GW Well 8-		MW2 7'-9'		MW2 9'-12'	
		Sample ID	W-1-2-SO	05FTW-MW-1-1-SO		05FTW-MW-2-1-SO		05FTW-MW-2-2-SO	
		Collection Date	2005	9/17/2005		9/17/2005		9/17/2005	
		Laboratory	SA	SGSA		SGSA		SGSA	
		Lab Sample ID	56002	1056156001		1056156020		1056156021	
		QC Type	S	CS		CS		CS	
trans-1,3-Dichloropropene	SW8260B	µg/kg	[30.5]	ND	[46.2]	ND	[60.7]	ND	[68.4]
2-Chloroethyl vinyl ether	SW8260B	µg/kg	[122]	ND	[185]	ND	[243]	ND	[274]
4-Isopropyltoluene	SW8260B	µg/kg	[30.5]	ND	[46.2]	ND	[60.7]	ND	[68.4]

SGS Environmental Services, Inc Data
VOC Soils

Taku Gardens Housing Project									
Fall 2005									
		Location			GW Well 12		GW Well 8-		MW2
		Sample ID	05FTW-TSW64-5-SO		05FTW-MW-1-2-SO		05FTW-MW-1-1-SO		05FTW-M
		Collection Date	9/15/2005		9/17/2005		9/17/2005		9/17/
		Laboratory	SGSA		SGSA		SGSA		SG
		Lab Sample ID	1056156022		1056156002		1056156001		10561
		QC Type	CS		CS		CS		C
Analyte	**Method**	**Units**							
1,1,1,2-Tetrachloroethane	SW8260B	µg/kg	ND	[26.6]	ND	[0.25]	ND	[0.266]	ND
1,1,1-Trichloroethane	SW8260B	µg/kg	ND	[26.6]	ND	[0.25]	ND	[0.266]	ND
1,1,2,2-Tetrachloroethane	SW8260B	µg/kg	ND	[53.1]	ND	[0.25]	ND	[0.266]	ND
1,1,2-Trichloroethane	SW8260B	µg/kg	ND	[26.6]	ND	[0.25]	ND	[0.266]	ND
1,1-Dichloroethane	SW8260B	µg/kg	ND	[26.6]	ND	[0.25]	ND	[0.266]	ND
1,1-Dichloroethene	SW8260B	µg/kg	ND	[26.6]	ND	[0.25]	ND	[0.266]	ND
1,1-Dichloropropene	SW8260B	µg/kg	ND	[26.6]	ND	[0.25]	ND	[0.266]	ND
1,2,3-Trichlorobenzene	SW8260B	µg/kg	ND	[53.1]	ND	[0.25]	ND	[0.266]	ND
1,2,3-Trichloropropane	SW8260B	µg/kg	ND	[53.1]	ND	[2]	ND	[2.13]	ND
1,2,4-Trichlorobenzene	SW8260B	µg/kg	ND	[53.1]	ND	[0.25]	ND	[0.266]	ND
1,2,4-Trimethylbenzene	SW8260B	µg/kg	ND	[26.6]	ND	[0.25]	ND	[0.266]	ND
1,2-Dibromo-3-chloropropane	SW8260B	µg/kg	ND	[106]	ND	[0.25]	ND	[0.266]	ND
1,2-Dibromoethane	SW8260B	µg/kg	ND	[26.6]	ND	[0.25]	ND	[0.266]	ND
1,2-Dichlorobenzene	SW8260B	µg/kg	ND	[26.6]	ND	[2]	ND	[2.13]	ND
1,2-Dichloroethane	SW8260B	µg/kg	ND	[26.6]	ND	[0.25]	ND	[0.266]	ND
1,2-Dichloropropane	SW8260B	µg/kg	ND	[26.6]	ND	[0.25]	ND	[0.266]	ND
1,3,5-Trimethylbenzene	SW8260B	µg/kg	ND	[26.6]	ND	[0.25]	ND	[0.266]	ND
1,3-Dichlorobenzene	SW8260B	µg/kg	ND	[26.6]	ND	[0.25]	ND	[0.266]	ND
1,3-Dichloropropane	SW8260B	µg/kg	ND	[26.6]	ND	[0.25]	ND	[0.266]	ND
1,4-Dichlorobenzene	SW8260B	µg/kg	ND	[26.6]	ND	[0.3]	ND	[0.319]	ND
2,2-Dichloropropane	SW8260B	µg/kg	ND	[26.6]	ND	[0.25]	ND	[0.266]	ND
2-Butanone	SW8260B	µg/kg	ND	[266]	ND	[0.25]	ND	[0.266]	ND
2-Chlorotoluene	SW8260B	µg/kg	ND	[26.6]	ND	[0.25]	ND	[0.266]	ND
2-Hexanone	SW8260B	µg/kg	ND	[266]	ND	[0.25]	ND	[0.266]	ND
4-Chlorotoluene	SW8260B	µg/kg	ND	[26.6]	ND	[0.25]	ND	[0.266]	ND
4-Methyl-2-pentanone	SW8260B	µg/kg	ND	[266]	ND	[0.5]	ND	[0.532]	ND
Acetone	SW8260B	µg/kg	ND	[266]	ND	[1]	ND	[1.06]	ND
Benzene	SW8260B	µg/kg	ND	[13.8]	ND	[0.25]	ND	[0.266]	ND
Bromobenzene	SW8260B	µg/kg	ND	[26.6]	ND	[0.25]	ND	[0.266]	ND
Bromochloromethane	SW8260B	µg/kg	ND	[26.6]	ND	[0.25]	ND	[0.266]	ND
Bromodichloromethane	SW8260B	µg/kg	ND	[26.6]	ND	[0.25]	ND	[0.266]	ND

SGS Environmental Services, Inc Data
VOC Soils

Taku Gardens Housing Project									
Fall 2005									
		Location			GW Well 12		GW Well 8-		MW2
		Sample ID	05FTW-TSW64-5-SO		05FTW-MW-1-2-SO		05FTW-MW-1-1-SO		05FTW-M
		Collection Date	9/15/2005		9/17/2005		9/17/2005		9/17/
		Laboratory	SGSA		SGSA		SGSA		SG
		Lab Sample ID	1056156022		1056156002		1056156001		10561
		QC Type	CS		CS		CS		C
Bromoform	SW8260B	µg/kg	ND	[26.6]	ND	[0.25]	ND	[0.266]	ND
Bromomethane	SW8260B	µg/kg	ND	[106]	ND	[0.25]	ND	[0.266]	ND
Carbon disulfide	SW8260B	µg/kg	ND	[106]	ND	[0.25]	ND	[0.266]	ND
Carbon tetrachloride	SW8260B	µg/kg	ND	[26.6]	ND	[0.25]	ND	[0.266]	ND
Chlorobenzene	SW8260B	µg/kg	ND	[26.6]	ND	[0.25]	ND	[0.266]	ND
Chloroethane	SW8260B	µg/kg	ND	[106]	ND	[0.25]	ND	[0.266]	ND
Chloroform	SW8260B	µg/kg	ND	[26.6]	ND	[1]	ND	[1.06]	ND
Chloromethane	SW8260B	µg/kg	ND	[26.6]	ND	[0.25]	ND	[0.266]	ND
Dibromochloromethane	SW8260B	µg/kg	ND	[26.6]	ND	[0.25]	ND	[0.266]	ND
Dibromomethane	SW8260B	µg/kg	ND	[26.6]	ND	[0.25]	ND	[0.266]	ND
Dichlorodifluoromethane	SW8260B	µg/kg	ND	[26.6]	ND	[0.25]	ND	[0.266]	ND
Ethylbenzene	SW8260B	µg/kg	ND	[26.6]	ND	[0.25]	ND	[0.266]	ND
Hexachlorobutadiene	SW8260B	µg/kg	ND	[53.1]	ND	[0.25]	ND	[0.266]	ND
Isopropylbenzene	SW8260B	µg/kg	ND	[26.6]	ND	[0.25]	ND	[0.266]	ND
MTBE	SW8260B	µg/kg	ND	[42.5]	ND	[0.25]	ND	[0.266]	ND
Methylene Chloride	SW8260B	µg/kg	ND	[106]	ND	[0.25]	ND	[0.266]	ND
Naphthalene	SW8260B	µg/kg	ND	[53.1]	ND	[0.25]	ND	[0.266]	ND
Styrene	SW8260B	µg/kg	ND	[26.6]	ND	[0.25]	ND	[0.266]	ND
Tetrachloroethene	SW8260B	µg/kg	ND	[26.6]	ND	[0.25]	ND	[0.266]	ND
Toluene	SW8260B	µg/kg	ND	[53.1]	ND	[0.25]	ND	[0.266]	ND
Trichloroethene	SW8260B	µg/kg	ND	[26.6]	ND	[1]	ND	[1.06]	ND
Trichlorofluoromethane	SW8260B	µg/kg	ND	[26.6]	ND	[0.25]	ND	[0.266]	ND
Vinyl Chloride	SW8260B	µg/kg	ND	[26.6]	ND	[0.25]	ND	[0.266]	ND
Xylene, Isomers m & p	SW8260B	µg/kg	ND	[53.1]	ND	[0.25]	ND	[0.266]	ND
cis-1,2-Dichloroethene	SW8260B	µg/kg	ND	[26.6]	ND	[0.25]	ND	[0.266]	ND
cis-1,3-Dichloropropene	SW8260B	µg/kg	ND	[26.6]	ND	[0.25]	ND	[0.266]	ND
n-Butylbenzene	SW8260B	µg/kg	ND	[26.6]	ND	[1]	ND	[1.06]	ND
n-Propylbenzene	SW8260B	µg/kg	ND	[26.6]	ND	[0.25]	ND	[0.266]	ND
o-Xylene	SW8260B	µg/kg	ND	[26.6]	ND	[0.25]	ND	[0.266]	ND
sec-Butylbenzene	SW8260B	µg/kg	ND	[26.6]	ND	[0.25]	ND	[0.266]	ND
tert-Butylbenzene	SW8260B	µg/kg	ND	[26.6]	ND	[0.25]	ND	[0.266]	ND
trans-1,2-Dichloroethene	SW8260B	µg/kg	ND	[26.6]	ND	[0.25]	ND	[0.266]	ND

SGS Environmental Services, Inc Data
VOC Soils

Taku Gardens Housing Project									
Fall 2005									
		Location			GW Well 12		GW Well 8-		MW2
		Sample ID	05FTW-TSW64-5-SO		05FTW-MW-1-2-SO		05FTW-MW-1-1-SO		05FTW-M
		Collection Date	9/15/2005		9/17/2005		9/17/2005		9/17/
		Laboratory	SGSA		SGSA		SGSA		SG
		Lab Sample ID	1056156022		1056156002		1056156001		10561
		QC Type	CS		CS		CS		C
trans-1,3-Dichloropropene	SW8260B	µg/kg	ND	[26.6]	ND	[0.25]	ND	[0.266]	ND
2-Chloroethyl vinyl ether	SW8260B	µg/kg	ND	[106]	ND	[0.25]	ND	[0.266]	ND
4-Isopropyltoluene	SW8260B	µg/kg	ND	[26.6]	ND	[0.25]	ND	[0.266]	ND

SGS Environmental Services, Inc Data
VOC Soils

Taku Gardens Housing Project							
Fall 2005							
		Location	7'-9'	MW2 9'-12'			
		Sample ID	W-2-1-SO	05FTW-MW-2-2-SO		05FTW-DRMOW-N1-SO	
		Collection Date	2005	9/17/2005		10/25/2005	
		Laboratory	SA	SGSA		SGSA	
		Lab Sample ID	56020	1056156021		1056969011	
		QC Type	S	CS		CS	
Analyte	**Method**	**Units**					
1,1,1,2-Tetrachloroethane	SW8260B	µg/kg	[0.33]	ND	[0.319]	ND	[49.4]
1,1,1-Trichloroethane	SW8260B	µg/kg	[0.33]	ND	[0.319]	ND	[49.4]
1,1,2,2-Tetrachloroethane	SW8260B	µg/kg	[0.33]	ND	[0.319]	ND	[98.9]
1,1,2-Trichloroethane	SW8260B	µg/kg	[0.33]	ND	[0.319]	ND	[49.4]
1,1-Dichloroethane	SW8260B	µg/kg	[0.33]	ND	[0.319]	ND	[49.4]
1,1-Dichloroethene	SW8260B	µg/kg	[0.33]	ND	[0.319]	ND	[49.4]
1,1-Dichloropropene	SW8260B	µg/kg	[0.33]	ND	[0.319]	ND	[49.4]
1,2,3-Trichlorobenzene	SW8260B	µg/kg	[0.33]	ND	[0.319]	ND	[98.9]
1,2,3-Trichloropropane	SW8260B	µg/kg	[2.64]	ND	[2.55]	ND	[98.9]
1,2,4-Trichlorobenzene	SW8260B	µg/kg	[0.33]	ND	[0.319]	ND	[98.9]
1,2,4-Trimethylbenzene	SW8260B	µg/kg	[0.33]	ND	[0.319]	22.7	[49.4] J (NDRL-B)
1,2-Dibromo-3-chloropropane	SW8260B	µg/kg	[0.33]	ND	[0.319]	ND	[198]
1,2-Dibromoethane	SW8260B	µg/kg	[0.33]	ND	[0.319]	ND	[49.4]
1,2-Dichlorobenzene	SW8260B	µg/kg	[2.64]	ND	[2.55]	ND	[49.4]
1,2-Dichloroethane	SW8260B	µg/kg	[0.33]	ND	[0.319]	ND	[49.4]
1,2-Dichloropropane	SW8260B	µg/kg	[0.33]	ND	[0.319]	ND	[49.4]
1,3,5-Trimethylbenzene	SW8260B	µg/kg	[0.33]	ND	[0.319]	ND	[49.4]
1,3-Dichlorobenzene	SW8260B	µg/kg	[0.33]	ND	[0.319]	ND	[49.4]
1,3-Dichloropropane	SW8260B	µg/kg	[0.33]	ND	[0.319]	ND	[49.4]
1,4-Dichlorobenzene	SW8260B	µg/kg	[0.396]	ND	[0.382]	ND	[49.4]
2,2-Dichloropropane	SW8260B	µg/kg	[0.33]	ND	[0.319]	ND	[49.4]
2-Butanone	SW8260B	µg/kg	[0.33]	ND	[0.319]	ND	[494]
2-Chlorotoluene	SW8260B	µg/kg	[0.33]	ND	[0.319]	ND	[49.4]
2-Hexanone	SW8260B	µg/kg	[0.33]	ND	[0.319]	ND	[494]
4-Chlorotoluene	SW8260B	µg/kg	[0.33]	ND	[0.319]	ND	[49.4]
4-Methyl-2-pentanone	SW8260B	µg/kg	[0.661]	ND	[0.637]	ND	[494]
Acetone	SW8260B	µg/kg	[1.32]	ND	[1.27]	ND	[494]
Benzene	SW8260B	µg/kg	[0.33]	ND	[0.319]	ND	[25.7]
Bromobenzene	SW8260B	µg/kg	[0.33]	ND	[0.319]	ND	[49.4]
Bromochloromethane	SW8260B	µg/kg	[0.33]	ND	[0.319]	ND	[49.4]
Bromodichloromethane	SW8260B	µg/kg	[0.33]	ND	[0.319]	ND	[49.4]

SGS Environmental Services, Inc Data
VOC Soils

Taku Gardens Housing Project							
Fall 2005							
		Location	7'-9'	MW2 9'-12'			
		Sample ID	W-2-1-SO	05FTW-MW-2-2-SO		05FTW-DRMOW-N1-SO	
		Collection Date	2005	9/17/2005		10/25/2005	
		Laboratory	SA	SGSA		SGSA	
		Lab Sample ID	56020	1056156021		1056969011	
		QC Type	S	CS		CS	
Bromoform	SW8260B	µg/kg	[0.33]	ND	[0.319]	ND	[49.4]
Bromomethane	SW8260B	µg/kg	[0.33]	ND	[0.319]	ND	[198]
Carbon disulfide	SW8260B	µg/kg	[0.33]	ND	[0.319]	ND	[198]
Carbon tetrachloride	SW8260B	µg/kg	[0.33]	ND	[0.319]	ND	[49.4]
Chlorobenzene	SW8260B	µg/kg	[0.33]	ND	[0.319]	ND	[49.4]
Chloroethane	SW8260B	µg/kg	[0.33]	ND	[0.319]	ND	[198]
Chloroform	SW8260B	µg/kg	[1.32]	ND	[1.27]	ND	[49.4]
Chloromethane	SW8260B	µg/kg	[0.33]	ND	[0.319]	ND	[49.4]
Dibromochloromethane	SW8260B	µg/kg	[0.33]	ND	[0.319]	ND	[49.4]
Dibromomethane	SW8260B	µg/kg	[0.33]	ND	[0.319]	ND	[49.4]
Dichlorodifluoromethane	SW8260B	µg/kg	[0.33]	ND	[0.319]	ND	[49.4]
Ethylbenzene	SW8260B	µg/kg	[0.33]	ND	[0.319]	ND	[49.4]
Hexachlorobutadiene	SW8260B	µg/kg	[0.33]	ND	[0.319]	ND	[98.9]
Isopropylbenzene	SW8260B	µg/kg	[0.33]	ND	[0.319]	ND	[49.4]
MTBE	SW8260B	µg/kg	[0.33]	ND	[0.319]	ND	[79.1]
Methylene Chloride	SW8260B	µg/kg	[0.33]	ND	[0.319]	94.4	[198] J
Naphthalene	SW8260B	µg/kg	[0.33]	ND	[0.319]	ND	[98.9]
Styrene	SW8260B	µg/kg	[0.33]	ND	[0.319]	ND	[49.4]
Tetrachloroethene	SW8260B	µg/kg	[0.33]	ND	[0.319]	ND	[49.4]
Toluene	SW8260B	µg/kg	[0.33]	ND	[0.319]	ND	[98.9]
Trichloroethene	SW8260B	µg/kg	[1.32]	ND	[1.27]	ND	[49.4]
Trichlorofluoromethane	SW8260B	µg/kg	[0.33]	ND	[0.319]	ND	[49.4]
Vinyl Chloride	SW8260B	µg/kg	[0.33]	ND	[0.319]	ND	[49.4]
Xylene, Isomers m & p	SW8260B	µg/kg	[0.33]	ND	[0.319]	ND	[98.9]
cis-1,2-Dichloroethene	SW8260B	µg/kg	[0.33]	ND	[0.319]	ND	[49.4]
cis-1,3-Dichloropropene	SW8260B	µg/kg	[0.33]	ND	[0.319]	ND	[49.4]
n-Butylbenzene	SW8260B	µg/kg	[1.32]	ND	[1.27]	ND	[49.4]
n-Propylbenzene	SW8260B	µg/kg	[0.33]	ND	[0.319]	ND	[49.4]
o-Xylene	SW8260B	µg/kg	[0.33]	ND	[0.319]	ND	[49.4]
sec-Butylbenzene	SW8260B	µg/kg	[0.33]	ND	[0.319]	ND	[49.4]
tert-Butylbenzene	SW8260B	µg/kg	[0.33]	ND	[0.319]	ND	[49.4]
trans-1,2-Dichloroethene	SW8260B	µg/kg	[0.33]	ND	[0.319]	ND	[49.4]

SGS Environmental Services, Inc Data
VOC Soils

Taku Gardens Housing Project							
Fall 2005							
		Location	7'-9'	MW2 9'-12'			
		Sample ID	W-2-1-SO	05FTW-MW-2-2-SO		05FTW-DRMOW-N1-SO	
		Collection Date	2005	9/17/2005		10/25/2005	
		Laboratory	SA	SGSA		SGSA	
		Lab Sample ID	56020	1056156021		1056969011	
		QC Type	S	CS		CS	
trans-1,3-Dichloropropene	SW8260B	µg/kg	[0.33]	ND	[0.319]	ND	[49.4]
2-Chloroethyl vinyl ether	SW8260B	µg/kg	[0.33]	ND	[0.319]	ND	[198]
4-Isopropyltoluene	SW8260B	µg/kg	[0.33]	ND	[0.319]	ND	[49.4]

North Creek Analitical Services, Data
VOC Soils

Taku Gardens Housing Project									
Fall 2005									
		Location					NONE		NC
		Sample ID	05FTW-TG-BUCKETWP-SO		05FTW-TG-BUCKETWP-SO		05FTW-092805TB		05FTW-0
		Collection Date	9/25/2005		9/25/2005		9/28/2005		9/28/
		Laboratory	NCAB		NCAB		NCAB		NC
		Lab Sample ID	B5I0653-19		B5I0653-19R1		B5I0653-21		B5I065
		QC Type	CS		CS		CS		C
Analyte	**Method**	**Units**							
1,1,1,2-Tetrachloroethane	SW8260B	mg/kg	ND	[0.0562]	ND	[0.0562]	ND	[0.126]	ND
1,1,1-Trichloroethane	SW8260B	mg/kg	ND	[0.0562]	ND	[0.0562]	ND	[0.126]	ND
1,1,2,2-Tetrachloroethane	SW8260B	mg/kg	ND	[0.0562]	ND	[0.0562]	ND	[0.126]	ND
1,1,2-Trichloroethane	SW8260B	mg/kg	ND	[0.0562]	ND	[0.0562]	ND	[0.126]	ND
1,1-Dichloroethane	SW8260B	mg/kg	ND	[0.0562]	ND	[0.0562]	ND	[0.126]	ND
1,1-Dichloroethene	SW8260B	mg/kg	ND	[0.0562]	ND	[0.0562]	ND	[0.126]	ND
1,1-Dichloropropene	SW8260B	mg/kg	ND	[0.0562]	ND	[0.0562]	ND	[0.126]	ND
1,2,3-Trichlorobenzene	SW8260B	mg/kg	ND	[0.0562]	ND	[0.0562]	ND	[0.126]	ND
1,2,3-Trichloropropane	SW8260B	mg/kg	ND	[0.0562]	ND	[0.0562]	ND	[0.126]	ND
1,2,4-Trichlorobenzene	SW8260B	mg/kg	ND	[0.0562]	ND	[0.0562]	ND	[0.126]	ND
1,2,4-Trimethylbenzene	SW8260B	mg/kg	ND	[0.0562]	ND	[0.0562]	ND	[0.126]	ND
1,2-Dibromo-3-chloropropane	SW8260B	mg/kg	ND	[0.281]	ND	[0.281]	ND	[0.631]	ND
1,2-Dibromoethane	SW8260B	mg/kg	ND	[0.0562]	ND	[0.0562]	ND	[0.126]	ND
1,2-Dichlorobenzene	SW8260B	mg/kg	ND	[0.0562]	ND	[0.0562]	ND	[0.126]	ND
1,2-Dichloroethane	SW8260B	mg/kg	ND	[0.0562]	ND	[0.0562]	ND	[0.126]	ND
1,2-Dichloropropane	SW8260B	mg/kg	ND	[0.0562]	ND	[0.0562]	ND	[0.126]	ND
1,3,5-Trimethylbenzene	SW8260B	mg/kg	ND	[0.0562]	ND	[0.0562]	ND	[0.126]	ND
1,3-Dichlorobenzene	SW8260B	mg/kg	ND	[0.0562]	ND	[0.0562]	ND	[0.126]	ND
1,3-Dichloropropane	SW8260B	mg/kg	ND	[0.0562]	ND	[0.0562]	ND	[0.126]	ND
1,4-Dichlorobenzene	SW8260B	mg/kg	ND	[0.0562]	ND	[0.0562]	ND	[0.126]	ND
2,2-Dichloropropane	SW8260B	mg/kg	ND	[0.0562]	ND	[0.0562]	ND	[0.126]	ND
2-Butanone	SW8260B	mg/kg	ND	[0.562]	ND	[0.562]	ND	[1.26]	ND
2-Chlorotoluene	SW8260B	mg/kg	ND	[0.0562]	ND	[0.0562]	ND	[0.126]	ND
2-Hexanone	SW8260B	mg/kg	ND	[0.562]	ND	[0.562]	ND	[1.26]	ND
4-Chlorotoluene	SW8260B	mg/kg	ND	[0.0562]	ND	[0.0562]	ND	[0.126]	ND
4-Methyl-2-pentanone	SW8260B	mg/kg	ND	[0.562]	ND	[0.562]	ND	[1.26]	ND
Acetone	SW8260B	mg/kg	ND	[0.562]	ND	[0.562]	ND	[1.26]	ND
Benzene	SW8260B	mg/kg	ND	[0.0562]	ND	[0.0562]	ND	[0.126]	ND
Bromobenzene	SW8260B	mg/kg	ND	[0.0562]	ND	[0.0562]	ND	[0.126]	ND
Bromochloromethane	SW8260B	mg/kg	ND	[0.0562]	ND	[0.0562]	ND	[0.126]	ND

North Creek Analitical Services, Data
VOC Soils

Taku Gardens Housing Project									
Fall 2005									
		Location					NONE		NC
		Sample ID	05FTW-TG-BUCKETWP-SO		05FTW-TG-BUCKETWP-SO		05FTW-092805TB		05FTW-0
		Collection Date	9/25/2005		9/25/2005		9/28/2005		9/28/
		Laboratory	NCAB		NCAB		NCAB		NC
		Lab Sample ID	B5I0653-19		B5I0653-19R1		B5I0653-21		B5I065
		QC Type	CS		CS		CS		C
Bromodichloromethane	SW8260B	mg/kg	ND	[0.0562]	ND	[0.0562]	ND	[0.126]	ND
Bromoform	SW8260B	mg/kg	ND	[0.0562]	ND	[0.0562]	ND	[0.126]	ND
Bromomethane	SW8260B	mg/kg	ND	[0.0562]	ND	[0.0562]	ND	[0.126]	ND
Carbon disulfide	SW8260B	mg/kg	ND	[0.0562]	ND	[0.0562]	ND	[0.126]	ND
Carbon tetrachloride	SW8260B	mg/kg	ND	[0.0562]	ND	[0.0562]	ND	[0.126]	ND
Chlorobenzene	SW8260B	mg/kg	ND	[0.0562]	ND	[0.0562]	ND	[0.126]	ND
Chloroethane	SW8260B	mg/kg	ND	[0.0562]	ND	[0.0562]	ND	[0.126]	ND
Chloroform	SW8260B	mg/kg	0.203	[0.0562] (J-S)	0.206	[0.0562]	ND	[0.126]	ND
Chloromethane	SW8260B	mg/kg	ND	[0.281]	ND	[0.281]	ND	[0.631]	ND
Dibromochloromethane	SW8260B	mg/kg	ND	[0.0562]	ND	[0.0562]	ND	[0.126]	ND
Dibromomethane	SW8260B	mg/kg	ND	[0.0562]	ND	[0.0562]	ND	[0.126]	ND
Dichlorodifluoromethane	SW8260B	mg/kg	ND	[0.0562]	ND	[0.0562]	ND	[0.126]	ND
Ethylbenzene	SW8260B	mg/kg	ND	[0.0562]	ND	[0.0562]	ND	[0.126]	ND
Hexachlorobutadiene	SW8260B	mg/kg	ND	[0.0562]	ND	[0.0562]	ND	[0.126]	ND
Isopropylbenzene	SW8260B	mg/kg	ND	[0.0562]	ND	[0.0562]	ND	[0.126]	ND
MTBE	SW8260B	mg/kg	ND	[0.281]	ND	[0.281]	ND	[0.631]	ND
Methylene Chloride	SW8260B	mg/kg	ND	[0.562] (UJ-C)	ND	[0.562]	ND	[1.26] (UJ-C)	ND
Naphthalene	SW8260B	mg/kg	ND	[0.0562]	ND	[0.0562]	ND	[0.126]	ND
Styrene	SW8260B	mg/kg	ND	[0.0562]	ND	[0.0562]	ND	[0.126]	ND
Tetrachloroethene	SW8260B	mg/kg	ND	[0.0562]	ND	[0.0562]	ND	[0.126]	ND
Toluene	SW8260B	mg/kg	ND	[0.0562]	ND	[0.0562]	ND	[0.126]	ND
Trichloroethene	SW8260B	mg/kg	ND	[0.0562]	ND	[0.0562]	ND	[0.126]	ND
Trichlorofluoromethane	SW8260B	mg/kg	ND	[0.0562]	ND	[0.0562]	ND	[0.126]	ND
Vinyl Chloride	SW8260B	mg/kg	ND	[0.0562]	ND	[0.0562]	ND	[0.126]	ND
Xylene, Isomers m & p	SW8260B	mg/kg	ND	[0.112]	ND	[0.112]	ND	[0.253]	ND
cis-1,2-Dichloroethene	SW8260B	mg/kg	ND	[0.0562]	ND	[0.0562]	ND	[0.126]	ND
cis-1,3-Dichloropropene	SW8260B	mg/kg	ND	[0.0562]	ND	[0.0562]	ND	[0.126]	ND
n-Butylbenzene	SW8260B	mg/kg	ND	[0.0562]	ND	[0.0562]	ND	[0.126]	ND
n-Propylbenzene	SW8260B	mg/kg	ND	[0.0562]	ND	[0.0562]	ND	[0.126]	ND
o-Xylene	SW8260B	mg/kg	ND	[0.0562]	ND	[0.0562]	ND	[0.126]	ND
sec-Butylbenzene	SW8260B	mg/kg	ND	[0.0562]	ND	[0.0562]	ND	[0.126]	ND

North Creek Analitical Services, Data
VOC Soils

Taku Gardens Housing Project									
Fall 2005									
		Location					NONE		NC
		Sample ID	05FTW-TG-BUCKETWP-SO		05FTW-TG-BUCKETWP-SO		05FTW-092805TB		05FTW-0
		Collection Date	9/25/2005		9/25/2005		9/28/2005		9/28/
		Laboratory	NCAB		NCAB		NCAB		NC
		Lab Sample ID	B5I0653-19		B5I0653-19R1		B5I0653-21		B5I065
		QC Type	CS		CS		CS		C
tert-Butylbenzene	SW8260B	mg/kg	ND	[0.0562]	ND	[0.0562]	ND	[0.126]	ND
trans-1,2-Dichloroethene	SW8260B	mg/kg	ND	[0.0562]	ND	[0.0562]	ND	[0.126]	ND
trans-1,3-Dichloropropene	SW8260B	mg/kg	ND	[0.0562]	ND	[0.0562]	ND	[0.126]	ND
4-Isopropyltoluene	SW8260B	mg/kg	ND	[0.0562]	ND	[0.0562]	ND	[0.126]	ND

North Creek Analitical Services, Data
VOC Soils

Taku Gardens Housing Project			
Fall 2005			
		Location	NE
		Sample ID	92805TB
		Collection Date	2005
		Laboratory	AB
		Lab Sample ID	3-21R1
		QC Type	S
Analyte	**Method**	**Units**	
1,1,1,2-Tetrachloroethane	SW8260B	mg/kg	[0.126]
1,1,1-Trichloroethane	SW8260B	mg/kg	[0.126]
1,1,2,2-Tetrachloroethane	SW8260B	mg/kg	[0.126]
1,1,2-Trichloroethane	SW8260B	mg/kg	[0.126]
1,1-Dichloroethane	SW8260B	mg/kg	[0.126]
1,1-Dichloroethene	SW8260B	mg/kg	[0.126]
1,1-Dichloropropene	SW8260B	mg/kg	[0.126]
1,2,3-Trichlorobenzene	SW8260B	mg/kg	[0.126]
1,2,3-Trichloropropane	SW8260B	mg/kg	[0.126]
1,2,4-Trichlorobenzene	SW8260B	mg/kg	[0.126]
1,2,4-Trimethylbenzene	SW8260B	mg/kg	[0.126]
1,2-Dibromo-3-chloropropane	SW8260B	mg/kg	[0.631]
1,2-Dibromoethane	SW8260B	mg/kg	[0.126]
1,2-Dichlorobenzene	SW8260B	mg/kg	[0.126]
1,2-Dichloroethane	SW8260B	mg/kg	[0.126]
1,2-Dichloropropane	SW8260B	mg/kg	[0.126]
1,3,5-Trimethylbenzene	SW8260B	mg/kg	[0.126]
1,3-Dichlorobenzene	SW8260B	mg/kg	[0.126]
1,3-Dichloropropane	SW8260B	mg/kg	[0.126]
1,4-Dichlorobenzene	SW8260B	mg/kg	[0.126]
2,2-Dichloropropane	SW8260B	mg/kg	[0.126]
2-Butanone	SW8260B	mg/kg	[1.26]
2-Chlorotoluene	SW8260B	mg/kg	[0.126]
2-Hexanone	SW8260B	mg/kg	[1.26]
4-Chlorotoluene	SW8260B	mg/kg	[0.126]
4-Methyl-2-pentanone	SW8260B	mg/kg	[1.26]
Acetone	SW8260B	mg/kg	[1.26]
Benzene	SW8260B	mg/kg	[0.126]
Bromobenzene	SW8260B	mg/kg	[0.126]
Bromochloromethane	SW8260B	mg/kg	[0.126]

North Creek Analitical Services, Data
VOC Soils

Taku Gardens Housing Project			
Fall 2005			
		Location	NE
		Sample ID	92805TB
		Collection Date	2005
		Laboratory	AB
		Lab Sample ID	3-21R1
		QC Type	S
Bromodichloromethane	SW8260B	mg/kg	[0.126]
Bromoform	SW8260B	mg/kg	[0.126]
Bromomethane	SW8260B	mg/kg	[0.126]
Carbon disulfide	SW8260B	mg/kg	[0.126]
Carbon tetrachloride	SW8260B	mg/kg	[0.126]
Chlorobenzene	SW8260B	mg/kg	[0.126]
Chloroethane	SW8260B	mg/kg	[0.126]
Chloroform	SW8260B	mg/kg	[0.126]
Chloromethane	SW8260B	mg/kg	[0.631]
Dibromochloromethane	SW8260B	mg/kg	[0.126]
Dibromomethane	SW8260B	mg/kg	[0.126]
Dichlorodifluoromethane	SW8260B	mg/kg	[0.126]
Ethylbenzene	SW8260B	mg/kg	[0.126]
Hexachlorobutadiene	SW8260B	mg/kg	[0.126]
Isopropylbenzene	SW8260B	mg/kg	[0.126]
MTBE	SW8260B	mg/kg	[0.631]
Methylene Chloride	SW8260B	mg/kg	[1.26]
Naphthalene	SW8260B	mg/kg	[0.126]
Styrene	SW8260B	mg/kg	[0.126]
Tetrachloroethene	SW8260B	mg/kg	[0.126]
Toluene	SW8260B	mg/kg	[0.126]
Trichloroethene	SW8260B	mg/kg	[0.126]
Trichlorofluoromethane	SW8260B	mg/kg	[0.126]
Vinyl Chloride	SW8260B	mg/kg	[0.126]
Xylene, Isomers m & p	SW8260B	mg/kg	[0.253]
cis-1,2-Dichloroethene	SW8260B	mg/kg	[0.126]
cis-1,3-Dichloropropene	SW8260B	mg/kg	[0.126]
n-Butylbenzene	SW8260B	mg/kg	[0.126]
n-Propylbenzene	SW8260B	mg/kg	[0.126]
o-Xylene	SW8260B	mg/kg	[0.126]
sec-Butylbenzene	SW8260B	mg/kg	[0.126]

North Creek Analitical Services, Data
VOC Soils

Taku Gardens Housing Project			
Fall 2005			
		Location	NE
		Sample ID	92805TB
		Collection Date	2005
		Laboratory	AB
		Lab Sample ID	3-21R1
		QC Type	S
tert-Butylbenzene	SW8260B	mg/kg	[0.126]
trans-1,2-Dichloroethene	SW8260B	mg/kg	[0.126]
trans-1,3-Dichloropropene	SW8260B	mg/kg	[0.126]
4-Isopropyltoluene	SW8260B	mg/kg	[0.126]

SGS Environmental Services, Inc Data
SVOC Soils

Taku Gardens Housing Project								
Fall 2005								
		Location			GW Well 12		GW Well 8-	
		Sample ID	05FTW-TSW64-4-SO		05FTW-MW-1-2-SO		05FTW-MW-1-1-SO	
		Collection Date	9/15/2005		9/17/2005		9/17/2005	
		Laboratory	SGSA		SGSA		SGSA	
		Lab Sample ID	1056156023		1056156002		1056156001	
		QC Type	CS		CS		CS	
Analyte	**Method**	**Units**						
1,2,4-Trichlorobenzene	SW8270C	mg/kg	ND	[0.314]	ND	[0.25]	ND	[0.266]
1,2-Dichlorobenzene	SW8270C	mg/kg	ND	[0.314]	ND	[0.25]	ND	[0.266]
1,3-Dichlorobenzene	SW8270C	mg/kg	ND	[0.314]	ND	[0.25]	ND	[0.266]
1,4-Dichlorobenzene	SW8270C	mg/kg	ND	[0.314]	ND	[0.25]	ND	[0.266]
2,4,5-Trichlorophenol	SW8270C	mg/kg	ND	[0.314]	ND	[0.25]	ND	[0.266]
2,4,6-Trichlorophenol	SW8270C	mg/kg	ND	[0.314]	ND	[0.25]	ND	[0.266]
2,4-Dichlorophenol	SW8270C	mg/kg	ND	[0.314]	ND	[0.25]	ND	[0.266]
2,4-Dimethylphenol	SW8270C	mg/kg	ND	[0.314]	ND	[0.25]	ND	[0.266]
2,4-Dinitrophenol	SW8270C	mg/kg	ND	[2.51]	ND	[2]	ND	[2.13]
2,4-Dinitrotoluene	SW8270C	mg/kg	ND	[0.314]	ND	[0.25]	ND	[0.266]
2,6-Dinitrotoluene	SW8270C	mg/kg	ND	[0.314]	ND	[0.25]	ND	[0.266]
2-Chloronaphthalene	SW8270C	mg/kg	ND	[0.314]	ND	[0.25]	ND	[0.266]
2-Chlorophenol	SW8270C	mg/kg	ND	[0.314]	ND	[0.25]	ND	[0.266]
2-Methyl-4,6-dinitrophenol	SW8270C	mg/kg	ND	[2.51]	ND	[2]	ND	[2.13]
2-Methylnaphthalene	SW8270C	mg/kg	ND	[0.314]	ND	[0.25]	ND	[0.266]
2-Methylphenol (o-Cresol)	SW8270C	mg/kg	ND	[0.314]	ND	[0.25]	ND	[0.266]
2-Nitroaniline	SW8270C	mg/kg	ND	[0.314]	ND	[0.25]	ND	[0.266]
2-Nitrophenol	SW8270C	mg/kg	ND	[0.314]	ND	[0.25]	ND	[0.266]
3,3'-Dichlorobenzidine	SW8270C	mg/kg	ND	[0.314]	ND	[0.25]	ND	[0.266]
3-Methylphenol/4-Methylphenol Coelution	SW8270C	mg/kg	ND	[0.377]	ND	[0.3]	ND	[0.319]
3-Nitroaniline	SW8270C	mg/kg	ND	[0.314]	ND	[0.25]	ND	[0.266]
4-Bromophenyl phenyl ether	SW8270C	mg/kg	ND	[0.314]	ND	[0.25]	ND	[0.266]
4-Chloro-3-methylphenol	SW8270C	mg/kg	ND	[0.314]	ND	[0.25]	ND	[0.266]
4-Chloroaniline	SW8270C	mg/kg	ND	[0.314]	ND	[0.25]	ND	[0.266]
4-Chlorophenyl phenyl ether	SW8270C	mg/kg	ND	[0.314]	ND	[0.25]	ND	[0.266]
4-Nitroaniline	SW8270C	mg/kg	ND	[0.628]	ND	[0.5]	ND	[0.532]
4-Nitrophenol	SW8270C	mg/kg	ND	[1.26]	ND	[1]	ND	[1.06]
Acenaphthene	SW8270C	mg/kg	ND	[0.314]	ND	[0.25]	ND	[0.266]
Acenaphthylene	SW8270C	mg/kg	ND	[0.314]	ND	[0.25]	ND	[0.266]
Aniline	SW8270C	mg/kg	ND	[0.314]	ND	[0.25]	ND	[0.266]

SGS Environmental Services, Inc Data
SVOC Soils

Taku Gardens Housing Project								
Fall 2005								
		Location			GW Well 12		GW Well 8-	
		Sample ID	05FTW-TSW64-4-SO		05FTW-MW-1-2-SO		05FTW-MW-1-1-SO	
		Collection Date	9/15/2005		9/17/2005		9/17/2005	
		Laboratory	SGSA		SGSA		SGSA	
		Lab Sample ID	1056156023		1056156002		1056156001	
		QC Type	CS		CS		CS	
Anthracene	SW8270C	mg/kg	ND	[0.314]	ND	[0.25]	ND	[0.266]
Azobenzene	SW8270C	mg/kg	ND	[0.314]	ND	[0.25]	ND	[0.266]
Benzo(a)anthracene	SW8270C	mg/kg	ND	[0.314]	ND	[0.25]	ND	[0.266]
Benzo(a)pyrene	SW8270C	mg/kg	ND	[0.314]	ND	[0.25]	ND	[0.266]
Benzo(b)fluoranthene	SW8270C	mg/kg	ND	[0.314]	ND	[0.25]	ND	[0.266]
Benzo(g,h,i)perylene	SW8270C	mg/kg	ND	[0.314]	ND	[0.25]	ND	[0.266]
Benzo(k)fluoranthene	SW8270C	mg/kg	ND	[0.314]	ND	[0.25]	ND	[0.266]
Benzoic acid	SW8270C	mg/kg	ND	[1.26]	ND	[1]	ND	[1.06]
Benzyl alcohol	SW8270C	mg/kg	ND	[0.314]	ND	[0.25]	ND	[0.266]
Benzyl butyl phthalate	SW8270C	mg/kg	ND	[0.314]	ND	[0.25]	ND	[0.266]
Chrysene	SW8270C	mg/kg	ND	[0.314]	ND	[0.25]	ND	[0.266]
Di-n-butyl phthalate	SW8270C	mg/kg	ND	[0.314]	ND	[0.25]	ND	[0.266]
Di-n-octyl phthalate	SW8270C	mg/kg	ND	[0.314]	ND	[0.25]	ND	[0.266]
Dibenzo(a,h)anthracene	SW8270C	mg/kg	ND	[0.314]	ND	[0.25]	ND	[0.266]
Dibenzofuran	SW8270C	mg/kg	ND	[0.314]	ND	[0.25]	ND	[0.266]
Diethyl Phthalate	SW8270C	mg/kg	ND	[0.314]	ND	[0.25]	ND	[0.266]
Dimethyl phthalate	SW8270C	mg/kg	ND	[0.314]	ND	[0.25]	ND	[0.266]
Fluoranthene	SW8270C	mg/kg	ND	[0.314]	ND	[0.25]	ND	[0.266]
Fluorene	SW8270C	mg/kg	ND	[0.314]	ND	[0.25]	ND	[0.266]
Hexachlorobenzene	SW8270C	mg/kg	ND	[0.314]	ND	[0.25]	ND	[0.266]
Hexachlorobutadiene	SW8270C	mg/kg	ND	[0.314]	ND	[0.25]	ND	[0.266]
Hexachlorocyclopentadiene	SW8270C	mg/kg	ND	[1.26]	ND	[1]	ND	[1.06]
Hexachloroethane	SW8270C	mg/kg	ND	[0.314]	ND	[0.25]	ND	[0.266]
Indeno(1,2,3-cd)pyrene	SW8270C	mg/kg	ND	[0.314]	ND	[0.25]	ND	[0.266]
Isophorone	SW8270C	mg/kg	ND	[0.314]	ND	[0.25]	ND	[0.266]
Naphthalene	SW8270C	mg/kg	ND	[0.314]	ND	[0.25]	ND	[0.266]
Nitrobenzene	SW8270C	mg/kg	ND	[0.314]	ND	[0.25]	ND	[0.266]
Pentachlorophenol	SW8270C	mg/kg	ND	[1.26]	ND	[1]	ND	[1.06]
Phenanthrene	SW8270C	mg/kg	ND	[0.314]	ND	[0.25]	ND	[0.266]
Phenol	SW8270C	mg/kg	ND	[0.314]	ND	[0.25]	ND	[0.266]
Pyrene	SW8270C	mg/kg	ND	[0.314]	ND	[0.25]	ND	[0.266]
bis(2-Chloroisopropyl)ether	SW8270C	mg/kg	ND	[0.314]	ND	[0.25]	ND	[0.266]

SGS Environmental Services, Inc Data
SVOC Soils

Taku Gardens Housing Project								
Fall 2005								
		Location			GW Well 12		GW Well 8-	
		Sample ID	05FTW-TSW64-4-SO		05FTW-MW-1-2-SO		05FTW-MW-1-1-SO	
		Collection Date	9/15/2005		9/17/2005		9/17/2005	
		Laboratory	SGSA		SGSA		SGSA	
		Lab Sample ID	1056156023		1056156002		1056156001	
		QC Type	CS		CS		CS	
bis-(2-Chloroethyl)ether	SW8270C	mg/kg	ND	[0.314]	ND	[0.25]	ND	[0.266]
bis-(2-chloroethoxy)methane	SW8270C	mg/kg	ND	[0.314]	ND	[0.25]	ND	[0.266]
bis-(2-ethylhexyl)phthalate	SW8270C	mg/kg	ND	[0.314]	ND	[0.25]	ND	[0.266]
n-Nitrosodi-n-propylamine	SW8270C	mg/kg	ND	[0.314]	ND	[0.25]	ND	[0.266]
n-Nitrosodimethylamine	SW8270C	mg/kg	ND	[0.314]	ND	[0.25]	ND	[0.266]
n-Nitrosodiphenylamine	SW8270C	mg/kg	ND	[0.314]	ND	[0.25]	ND	[0.266]

SGS Environmental Services, Inc Data
SVOC Soils

Taku Gardens Housing Project						
Fall 2005						
		Location	MW2 7'-9'		MW2 9'-12'	
		Sample ID	05FTW-MW-2-1-SO		05FTW-MW-2-2-SO	
		Collection Date	9/17/2005		9/17/2005	
		Laboratory	SGSA		SGSA	
		Lab Sample ID	1056156020		1056156021	
		QC Type	CS		CS	
Analyte	**Method**	**Units**				
1,2,4-Trichlorobenzene	SW8270C	mg/kg	ND	[0.33]	ND	[0.319]
1,2-Dichlorobenzene	SW8270C	mg/kg	ND	[0.33]	ND	[0.319]
1,3-Dichlorobenzene	SW8270C	mg/kg	ND	[0.33]	ND	[0.319]
1,4-Dichlorobenzene	SW8270C	mg/kg	ND	[0.33]	ND	[0.319]
2,4,5-Trichlorophenol	SW8270C	mg/kg	ND	[0.33]	ND	[0.319]
2,4,6-Trichlorophenol	SW8270C	mg/kg	ND	[0.33]	ND	[0.319]
2,4-Dichlorophenol	SW8270C	mg/kg	ND	[0.33]	ND	[0.319]
2,4-Dimethylphenol	SW8270C	mg/kg	ND	[0.33]	ND	[0.319]
2,4-Dinitrophenol	SW8270C	mg/kg	ND	[2.64]	ND	[2.55]
2,4-Dinitrotoluene	SW8270C	mg/kg	ND	[0.33]	ND	[0.319]
2,6-Dinitrotoluene	SW8270C	mg/kg	ND	[0.33]	ND	[0.319]
2-Chloronaphthalene	SW8270C	mg/kg	ND	[0.33]	ND	[0.319]
2-Chlorophenol	SW8270C	mg/kg	ND	[0.33]	ND	[0.319]
2-Methyl-4,6-dinitrophenol	SW8270C	mg/kg	ND	[2.64]	ND	[2.55]
2-Methylnaphthalene	SW8270C	mg/kg	ND	[0.33]	ND	[0.319]
2-Methylphenol (o-Cresol)	SW8270C	mg/kg	ND	[0.33]	ND	[0.319]
2-Nitroaniline	SW8270C	mg/kg	ND	[0.33]	ND	[0.319]
2-Nitrophenol	SW8270C	mg/kg	ND	[0.33]	ND	[0.319]
3,3'-Dichlorobenzidine	SW8270C	mg/kg	ND	[0.33]	ND	[0.319]
3-Methylphenol/4-Methylphenol Coelution	SW8270C	mg/kg	ND	[0.396]	ND	[0.382]
3-Nitroaniline	SW8270C	mg/kg	ND	[0.33]	ND	[0.319]
4-Bromophenyl phenyl ether	SW8270C	mg/kg	ND	[0.33]	ND	[0.319]
4-Chloro-3-methylphenol	SW8270C	mg/kg	ND	[0.33]	ND	[0.319]
4-Chloroaniline	SW8270C	mg/kg	ND	[0.33]	ND	[0.319]
4-Chlorophenyl phenyl ether	SW8270C	mg/kg	ND	[0.33]	ND	[0.319]
4-Nitroaniline	SW8270C	mg/kg	ND	[0.661]	ND	[0.637]
4-Nitrophenol	SW8270C	mg/kg	ND	[1.32]	ND	[1.27]
Acenaphthene	SW8270C	mg/kg	ND	[0.33]	ND	[0.319]
Acenaphthylene	SW8270C	mg/kg	ND	[0.33]	ND	[0.319]
Aniline	SW8270C	mg/kg	ND	[0.33]	ND	[0.319]

SGS Environmental Services, Inc Data
SVOC Soils

Taku Gardens Housing Project						
Fall 2005						
		Location	MW2 7'-9'		MW2 9'-12'	
		Sample ID	05FTW-MW-2-1-SO		05FTW-MW-2-2-SO	
		Collection Date	9/17/2005		9/17/2005	
		Laboratory	SGSA		SGSA	
		Lab Sample ID	1056156020		1056156021	
		QC Type	CS		CS	
Anthracene	SW8270C	mg/kg	ND	[0.33]	ND	[0.319]
Azobenzene	SW8270C	mg/kg	ND	[0.33]	ND	[0.319]
Benzo(a)anthracene	SW8270C	mg/kg	ND	[0.33]	ND	[0.319]
Benzo(a)pyrene	SW8270C	mg/kg	ND	[0.33]	ND	[0.319]
Benzo(b)fluoranthene	SW8270C	mg/kg	ND	[0.33]	ND	[0.319]
Benzo(g,h,i)perylene	SW8270C	mg/kg	ND	[0.33]	ND	[0.319]
Benzo(k)fluoranthene	SW8270C	mg/kg	ND	[0.33]	ND	[0.319]
Benzoic acid	SW8270C	mg/kg	ND	[1.32]	ND	[1.27]
Benzyl alcohol	SW8270C	mg/kg	ND	[0.33]	ND	[0.319]
Benzyl butyl phthalate	SW8270C	mg/kg	ND	[0.33]	ND	[0.319]
Chrysene	SW8270C	mg/kg	ND	[0.33]	ND	[0.319]
Di-n-butyl phthalate	SW8270C	mg/kg	ND	[0.33]	ND	[0.319]
Di-n-octyl phthalate	SW8270C	mg/kg	ND	[0.33]	ND	[0.319]
Dibenzo(a,h)anthracene	SW8270C	mg/kg	ND	[0.33]	ND	[0.319]
Dibenzofuran	SW8270C	mg/kg	ND	[0.33]	ND	[0.319]
Diethyl Phthalate	SW8270C	mg/kg	ND	[0.33]	ND	[0.319]
Dimethyl phthalate	SW8270C	mg/kg	ND	[0.33]	ND	[0.319]
Fluoranthene	SW8270C	mg/kg	ND	[0.33]	ND	[0.319]
Fluorene	SW8270C	mg/kg	ND	[0.33]	ND	[0.319]
Hexachlorobenzene	SW8270C	mg/kg	ND	[0.33]	ND	[0.319]
Hexachlorobutadiene	SW8270C	mg/kg	ND	[0.33]	ND	[0.319]
Hexachlorocyclopentadiene	SW8270C	mg/kg	ND	[1.32]	ND	[1.27]
Hexachloroethane	SW8270C	mg/kg	ND	[0.33]	ND	[0.319]
Indeno(1,2,3-cd)pyrene	SW8270C	mg/kg	ND	[0.33]	ND	[0.319]
Isophorone	SW8270C	mg/kg	ND	[0.33]	ND	[0.319]
Naphthalene	SW8270C	mg/kg	ND	[0.33]	ND	[0.319]
Nitrobenzene	SW8270C	mg/kg	ND	[0.33]	ND	[0.319]
Pentachlorophenol	SW8270C	mg/kg	ND	[1.32]	ND	[1.27]
Phenanthrene	SW8270C	mg/kg	ND	[0.33]	ND	[0.319]
Phenol	SW8270C	mg/kg	ND	[0.33]	ND	[0.319]
Pyrene	SW8270C	mg/kg	ND	[0.33]	ND	[0.319]
bis(2-Chloroisopropyl)ether	SW8270C	mg/kg	ND	[0.33]	ND	[0.319]

SGS Environmental Services, Inc Data
SVOC Soils

Taku Gardens Housing Project						
Fall 2005						
		Location	MW2 7'-9'		MW2 9'-12'	
		Sample ID	05FTW-MW-2-1-SO		05FTW-MW-2-2-SO	
		Collection Date	9/17/2005		9/17/2005	
		Laboratory	SGSA		SGSA	
		Lab Sample ID	1056156020		1056156021	
		QC Type	CS		CS	
bis-(2-Chloroethyl)ether	SW8270C	mg/kg	ND	[0.33]	ND	[0.319]
bis-(2-chloroethoxy)methane	SW8270C	mg/kg	ND	[0.33]	ND	[0.319]
bis-(2-ethylhexyl)phthalate	SW8270C	mg/kg	ND	[0.33]	ND	[0.319]
n-Nitrosodi-n-propylamine	SW8270C	mg/kg	ND	[0.33]	ND	[0.319]
n-Nitrosodimethylamine	SW8270C	mg/kg	ND	[0.33]	ND	[0.319]
n-Nitrosodiphenylamine	SW8270C	mg/kg	ND	[0.33]	ND	[0.319]

SGS Environmental Services, Inc Data
GRO DRO Soils

Taku Gardens Housing Project										
Fall 2005										
		Location	East Stock		East Stock		East Stock			
		Sample ID	05FTW-DRMO-TB		05FTW-DRMOE-N1-SO		05FTW-DRMOE-S1-SO		05FTW-DRMOW-N1-SO	
		Collection Date	10/25/2005		10/25/2005		10/25/2005		10/25/2005	
		Laboratory	SGSA		SGSA		SGSA		SGSA	
		Lab Sample ID	1056969015		1056969013		1056969014		1056969011	
		QC Type	CS		CS		CS		CS	
Analyte	**Method**	**Units**								
Gasoline Range Organics	AK101	µg/kg	ND	[2560]	802	[3820] J	739	[2420] J	1100	[4940] J
Diesel Range Organics	AK102	mg/kg	-	-	57.6	[48.8]	24	[45.7] J	29.4	[52.7] J

North Creek Analitical Services, Data
Anions Soils

Taku Gardens Housing Project				
Fall 2005				
		Location		
		Sample ID	05FTW-TG-BUCKETWP-SO	
		Collection Date	9/25/2005	
		Laboratory	NCAB	
		Lab Sample ID	B5I0653-19	
		QC Type	CS	
Analyte	**Method**	**Units**		
Chloride	E300.0	mg/kg	26400	[4000]
Sulfate	E300.0	mg/kg	223	[8]

SGS Environmental Services, Inc Data
Metals Soils

Taku Gardens Housing Project										
Fall 2005										
		Location					GW Well 12		GW Well 8-	
		Sample ID	05FTW-TSW64-4-SO		05FTW-TSW64-5-SO		05FTW-MW-1-2-SO		05FTW-MW-1-1-SO	
		Collection Date	9/15/2005		9/15/2005		9/17/2005		9/17/2005	
		Laboratory	SGSA		SGSA		SGSA		SGSA	
		Lab Sample ID	1056156023		1056156022		1056156002		1056156001	
		QC Type	CS		CS		CS		CS	
Analyte	**Method**	**Units**								
Arsenic	SW6020	mg/kg	7.41	[1.28]	19.1	[1.08]	10.3	[1.06]	7.75	[1.06]
Barium	SW6020	mg/kg	173	[0.384]	386	[0.324]	71.1	[0.319]	70.9	[0.319]
Cadmium	SW6020	mg/kg	0.289	[0.256]	0.3	[0.216]	0.11	[0.213] J	0.171	[0.212] J
Chromium	SW6020	mg/kg	32.6	[0.512]	28.5	[0.432]	13.8	[0.425]	17.8	[0.425]
Lead	SW6020	mg/kg	12.7	[0.256]	9.9	[0.216]	4.89	[0.213]	4.8	[0.212]
Selenium	SW6020	mg/kg	0.897	[0.639] (NDR-B)	0.568	[0.54] (NDR-B)	0.47	[0.532] J (NDRL-B)	0.325	[0.531] J (NDRL-B)
Silver	SW6020	mg/kg	0.171	[0.128]	0.0945	[0.108] J	0.0525	[0.106] J	0.0646	[0.106] J
Aluminum	SW6020	mg/kg	15400	[256]	12200	[216]	5510	[213]	7940	[212]
Antimony	SW6020	mg/kg	0.404	[0.128]	3.94	[0.108]	0.158	[0.106]	0.222	[0.106]
Beryllium	SW6020	mg/kg	0.275	[0.128]	0.328	[0.108]	0.112	[0.106]	0.129	[0.106]
Bismuth	SW6020	mg/kg	0.212	[0.256] J	0.0881	[0.216] J	ND	[0.213]	0.0813	[0.212] J
Calcium	SW6020	mg/kg	6030	[384]	6450	[324]	3340	[319]	5860	[319]
Cobalt	SW6020	mg/kg	11.9	[0.639]	12.4	[0.54]	4.76	[0.532]	6.99	[0.531]
Copper	SW6020	mg/kg	40.4	[0.767]	29	[0.648]	14.4	[0.638]	21.7	[0.637]
Iron	SW6020	mg/kg	26300	[128]	20000	[108]	15200	[106]	19900	[106]
Magnesium	SW6020	mg/kg	9310	[384]	8110	[324]	3850	[31.9]	5150	[31.9]
Manganese	SW6020	mg/kg	302	[0.256]	266	[0.216]	164	[0.213]	262	[0.212]
Molybdenum	SW6020	mg/kg	0.456	[1.28] J	0.481	[1.08] J	0.424	[1.06] J	0.641	[1.06] J
Nickel	SW6020	mg/kg	27.5	[0.256]	28	[0.216]	11.2	[0.213]	16	[0.212]
Potassium	SW6020	mg/kg	1560	[128]	1890	[108]	525	[106]	588	[106]
Sodium	SW6020	mg/kg	543	[128]	304	[108]	241	[106]	376	[106]
Thallium	SW6020	mg/kg	0.116	[0.0256]	0.138	[0.0216]	0.0296	[0.0213]	0.0354	[0.0212]
Vanadium	SW6020	mg/kg	51.1	[3.84]	34.5	[3.24]	36.6	[3.19]	49.4	[3.19]
Zinc	SW6020	mg/kg	81.9	[1.28]	92.9	[1.08]	28	[1.06]	38.9	[1.06]
Mercury	SW7471A	µg/kg	48.6	[50.4] J	325	[42.7]	ND	[42.6]	15.1	[42] J

SGS Environmental Services, Inc Data
Metals Soils

Taku Gardens Housing Project										
Fall 2005										
		Location	MW2 7'-9'		MW2 9'-12'					
		Sample ID	05FTW-MW-2-1-SO		05FTW-MW-2-2-SO		05FTW-MW-3-1 6-8-SO		05FTW-MW-3-2 10-12-SO	
		Collection Date	9/17/2005		9/17/2005		9/18/2005		9/18/2005	
		Laboratory	SGSA		SGSA		SGSA		SGSA	
		Lab Sample ID	1056156020		1056156021		1056192028		1056192027	
		QC Type	CS		CS		CS		CS	
Analyte	**Method**	**Units**								
Arsenic	SW6020	mg/kg	8.24	[1.32]	9.06	[1.36]	4.31	[1.04]	3.48	[1.03]
Barium	SW6020	mg/kg	117	[0.397]	113	[0.408]	57.9	[0.313]	43.9	[0.308]
Cadmium	SW6020	mg/kg	0.259	[0.265] J	0.463	[0.272]	0.164	[0.209] J	ND	[0.205]
Chromium	SW6020	mg/kg	22.2	[0.529]	20.2	[0.544]	12.4	[0.417]	12.1	[0.41]
Lead	SW6020	mg/kg	7.73	[0.265]	8.24	[0.272]	4.08	[0.209]	19.8	[0.205]
Selenium	SW6020	mg/kg	0.677	[0.662] (NDR-B)	0.955	[0.68] (NDR-B)	ND	[0.521]	ND	[0.513]
Silver	SW6020	mg/kg	0.119	[0.132] J	0.157	[0.136]	0.0443	[0.104] J	0.0755	[0.103] J
Aluminum	SW6020	mg/kg	11900	[265]	9900	[272]	6740	[41.7]	4030	[41]
Antimony	SW6020	mg/kg	0.198	[0.132]	0.389	[0.136]	0.144	[0.104]	0.0952	[0.103] J
Beryllium	SW6020	mg/kg	0.201	[0.132]	0.222	[0.136]	0.101	[0.104] J	0.0712	[0.103] J
Bismuth	SW6020	mg/kg	0.12	[0.265] J	0.135	[0.272] J	ND	[0.209]	0.193	[0.205] J
Calcium	SW6020	mg/kg	7680	[397]	8280	[408]	5210	[626]	1700	[30.8]
Cobalt	SW6020	mg/kg	10.3	[0.662]	9.98	[0.68]	6.65	[0.521]	4.46	[0.513]
Copper	SW6020	mg/kg	34.1	[0.794]	48.8	[0.816]	16.9	[0.626]	10.4	[0.615]
Iron	SW6020	mg/kg	26300	[132]	22100	[136]	13800	[209]	9340	[205]
Magnesium	SW6020	mg/kg	7510	[397]	6530	[40.8]	4260	[31.3]	2870	[30.8]
Manganese	SW6020	mg/kg	514	[0.265]	327	[0.272]	296	[0.209]	133	[0.205]
Molybdenum	SW6020	mg/kg	0.504	[1.32] J	0.551	[1.36] J	0.393	[1.04] J	0.404	[1.03] J
Nickel	SW6020	mg/kg	21.1	[0.265]	21.5	[0.272]	16.6	[0.209]	12.1	[0.205]
Potassium	SW6020	mg/kg	1360	[132]	1250	[136]	536	[104]	394	[103]
Sodium	SW6020	mg/kg	514	[132]	399	[136]	292	[104]	120	[103]
Thallium	SW6020	mg/kg	0.0844	[0.0265]	0.0881	[0.0272]	0.0205	[0.0209] J	0.0133	[0.0205] J
Vanadium	SW6020	mg/kg	40.3	[3.97]	34.6	[4.08]	26.8	[3.13]	17.8	[3.08]
Zinc	SW6020	mg/kg	61.6	[1.32]	55.1	[1.36]	32.7	[1.04]	20.4	[1.03]
Mercury	SW7471A	µg/kg	26.5	[53.3] J	37.6	[54.3] J	16.1	[40.8] J	ND	[40.5]

North Creek Analitical Services, Data
Percent Solids Soils

Taku Gardens Housing Project						
Fall 2005					Solids, Percent	
					E160.3M	
Location	Sample ID	Collection Date	Laboratory	Laboratory Sample ID	PERCENT	
NONE	05FTW-A28N2-SO	9/9/2005	NCAB	B5I0317-01	87	[0]
NONE	05FTW-A33N3-SO	9/9/2005	NCAB	B5I0317-02	89.8	[0]
NONE	05FTW-A38N1-SO	9/9/2005	NCAB	B5I0317-03	85.9	[0]
NONE	05FTW-A40N1-SO	9/9/2005	NCAB	B5I0317-04	93.7	[0]
NONE	05FTW-A40S1-SO	9/9/2005	NCAB	B5I0351-11	88.5	[0]
NONE	05FTW-BHA32S1-0-24-SO	9/15/2005	NCAB	B5I0351-19	80.6	[0]
NONE	05FTW-BHA40N1-0-24-SO	9/13/2005	NCAB	B5I0280-11	89.4	[0]
NONE	05FTW-BHA40N2-0-24-SO	9/13/2005	NCAB	B5I0280-10	90.4	[0]
NONE	05FTW-BHA41S1-0-24-SO	9/13/2005	NCAB	B5I0280-12	88	[0]
NONE	05FTW-BHA41S2-0-24-SO	9/13/2005	NCAB	B5I0280-09	86.4	[0]
NONE	05FTW-BHA44S1-0-24-SO	9/13/2005	NCAB	B5I0280-07	87.9	[0]
NONE	05FTW-BHA44S2-0-24-SO	9/13/2005	NCAB	B5I0280-08	87.8	[0]
NONE	05FTW-BHA46S2-0-24-SO	9/13/2005	NCAB	B5I0280-06	83.9	[0]
NONE	05FTW-BHA60N1-0-24-SO	9/15/2005	NCAB	B5I0351-16	89.9	[0]
NONE	05FTW-BHA60N1-0-24-SO	9/15/2005	NCAB	B5I0351-17	87.8	[0]
NONE	05FTW-BHA60N2-0-24-SO	9/15/2005	NCAB	B5I0351-15	90.3	[0]
NONE	05FTW-BHA60S1-0-24-SO	9/15/2005	NCAB	B5I0351-18	94.9	[0]
NONE	05FTW-BHA60S2-0-24-SO	9/15/2005	NCAB	B5I0351-20	89.6	[0]

North Creek Analitical Services, Data
Percent Solids Soils

Taku Gardens Housing Project						
Fall 2005					Solids, Percent	
					E160.3M	
Location	Sample ID	Collection Date	Laboratory	Laboratory Sample ID	PERCENT	
NONE	05FTW-BHA61S1-0-24-SO	9/15/2005	NCAB	B5I0351-22	92.7	[0]
NONE	05FTW-BHA61W1-0-24-SO	9/15/2005	NCAB	B5I0351-21	80.8	[0]
NONE	05FTW-BHA6551-0-24-SO	9/14/2005	NCAB	B5I0317-05	90.5	[0]
NONE	05FTW-BHPP17N2-SO	9/15/2005	NCAB	B5I0351-12	83.1	[0]
NONE	05FTW-BHPP17S2-0-24-SO	9/15/2005	NCAB	B5I0351-10	83	[0]
NONE	05FTW-BHPP18N2-0-24-SO	9/15/2005	NCAB	B5I0351-07	80.4	[0]
NONE	05FTW-BHPP18N2-0-24-SO	9/15/2005	NCAB	B5I0351-13	74.9	[0]
NONE	05FTW-BHPP18S1-0-24-SO	9/15/2005	NCAB	B5I0351-09	78	[0]
NONE	05FTW-BHPP18S2-0-24-SO	9/15/2005	NCAB	B5I0351-08	81.3	[0]
NONE	05FTW-BHPP18S2-0-24-SO	9/15/2005	NCAB	B5I0351-14	75.2	[0]
NONE	05FTW-TG-BH-700-004-24-48	9/29/2005	NCAB	B5J0013-20	89	[1]
NONE	05FTW-TG-BH110N1-24-48-S0	9/27/2005	NCAB	B5I0649-09	86.3	[1]
NONE	05FTW-TG-BH110N2-24-48-SO	9/27/2005	NCAB	B5I0649-35	77.4	[1]
NONE	05FTW-TG-BH110S1-24-48-S0	9/27/2005	NCAB	B5I0649-26	85.9	[1]
NONE	05FTW-TG-BH44S1-24-48-SO	9/29/2005	NCAB	B5J0013-16	86.8	[1]
NONE	05FTW-TG-BH4700-003-24-48	9/27/2005	NCAB	B5I0649-32	96.4	[1]
NONE	05FTW-TG-BH53N1-24-48-S0	9/27/2005	NCAB	B5I0649-14	81	[1]
NONE	05FTW-TG-BH53N1a-24-48-S0	9/27/2005	NCAB	B5I0649-17	81.9	[1]
NONE	05FTW-TG-BH65N1-24-48-SO	9/29/2005	NCAB	B5J0013-14	90.9	[1]

North Creek Analitical Services, Data
Percent Solids Soils

Taku Gardens Housing Project						
Fall 2005					Solids, Percent	
					E160.3M	
Location	Sample ID	Collection Date	Laboratory	Laboratory Sample ID	PERCENT	
NONE	05FTW-TG-BHA110S2-24-48-S	9/27/2005	NCAB	B5I0653-16	77.7	[1]
NONE	05FTW-TG-BHA21S1-24-48-SO	9/29/2005	NCAB	B5J0013-11	77.6	[1]
NONE	05FTW-TG-BHA22NI00-24-48-	9/28/2005	NCAB	B5I0653-01	79.4	[1]
NONE	05FTW-TG-BHA22S1-24-48-SO	9/28/2005	NCAB	B5I0653-03	93.8	[1]
NONE	05FTW-TG-BHA22S100-24-48-	9/28/2005	NCAB	B5I0653-06	77.6	[1]
NONE	05FTW-TG-BHA24N2-24-48-SO	9/29/2005	NCAB	B5J0013-04	90.3	[1]
NONE	05FTW-TG-BHA25S1-24-48-SO	9/27/2005	NCAB	B5I0653-15	79	[1]
NONE	05FTW-TG-BHA29S1-24-48-S0	9/27/2005	NCAB	B5I0649-06	88.2	[1]
NONE	05FTW-TG-BHA2SW1-24-48-SC	9/28/2005	NCAB	B5I0653-04	82.1	[1]
NONE	05FTW-TG-BHA30S2-24-48-S0	9/27/2005	NCAB	B5I0649-11	84.8	[1]
NONE	05FTW-TG-BHA31S2-24-48-S0	9/27/2005	NCAB	B5I0649-08	94.3	[1]
NONE	05FTW-TG-BHA32N1-24-48-S0	9/27/2005	NCAB	B5I0649-24	93.4	[1]
NONE	05FTW-TG-BHA32N2-24-48-SO	9/27/2005	NCAB	B5I0649-34	82.3	[1]
NONE	05FTW-TG-BHA33N1-24-48-SO	9/27/2005	NCAB	B5I0649-38	67	[1]
NONE	05FTW-TG-BHA33S1-24-48-S0	9/27/2005	NCAB	B5I0649-25	89.6	[1]
NONE	05FTW-TG-BHA46S2-24-48-SO	9/29/2005	NCAB	B5J0013-09	82	[1]
NONE	05FTW-TG-BHA47S1-24-48-SO	9/29/2005	NCAB	B5J0013-17	87.2	[1]
NONE	05FTW-TG-BHA49N1-24-48-SO	9/29/2005	NCAB	B5J0013-12	86.2	[1]
NONE	05FTW-TG-BHA49N2-24-48-S0	9/27/2005	NCAB	B5I0649-15	89.6	[1]

North Creek Analitical Services, Data
Percent Solids Soils

Taku Gardens Housing Project						
Fall 2005					Solids, Percent	
					E160.3M	
Location	Sample ID	Collection Date	Laboratory	Laboratory Sample ID	PERCENT	
NONE	05FTW-TG-BHA49S2-24-48-S0	9/27/2005	NCAB	B5I0649-02	93.4	[1]
NONE	05FTW-TG-BHA4S2-24-48-SO	9/28/2005	NCAB	B5I0653-05	78.1	[1]
NONE	05FTW-TG-BHA51N1-24-48-S0	9/27/2005	NCAB	B5I0649-28	82.8	[1]
NONE	05FTW-TG-BHA53N2-24-48-SO	9/27/2005	NCAB	B5I0649-33	76.3	[1]
NONE	05FTW-TG-BHA54S1-24-48-SO	9/27/2005	NCAB	B5I0653-18	82.1	[1]
NONE	05FTW-TG-BHA55N1-24-48-S0	9/27/2005	NCAB	B5I0649-16	96.4	[1]
NONE	05FTW-TG-BHA55N2-24-48-SO	9/27/2005	NCAB	B5I0649-37	66.2	[1]
NONE	05FTW-TG-BHA56S1-24-48-S0	9/27/2005	NCAB	B5I0649-21	87.6	[1]
NONE	05FTW-TG-BHA57N2-24-48-S0	9/27/2005	NCAB	B5I0649-27	77.7	[1]
NONE	05FTW-TG-BHA60N1-24-48-S0	9/27/2005	NCAB	B5I0649-12	83.3	[1]
NONE	05FTW-TG-BHA60N2-24-48-S0	9/27/2005	NCAB	B5I0649-10	82.7	[1]
NONE	05FTW-TG-BHA60S1-24-48-S0	9/27/2005	NCAB	B5I0649-05	89.4	[1]
NONE	05FTW-TG-BHA60S2-24-48-S0	9/27/2005	NCAB	B5I0649-03	90.5	[1]
NONE	05FTW-TG-BHA61N1-24-48-S0	9/27/2005	NCAB	B5I0649-04	87.2	[1]
NONE	05FTW-TG-BHA61N2-24-48-S0	9/27/2005	NCAB	B5I0649-13	87.5	[1]
NONE	05FTW-TG-BHA61S1-24-48-S0	9/27/2005	NCAB	B5I0649-23	84	[1]
NONE	05FTW-TG-BHA61S2-24-48-SO	9/27/2005	NCAB	B5I0653-11	63.5	[1]
NONE	05FTW-TG-BHA61W1-24-48-S0	9/27/2005	NCAB	B5I0649-07	87.4	[1]
NONE	05FTW-TG-BHA62N2-24-48-SO	9/27/2005	NCAB	B5I0649-41	91.2	[1]

North Creek Analitical Services, Data
Percent Solids Soils

Taku Gardens Housing Project						
Fall 2005					Solids, Percent	
					E160.3M	
Location	Sample ID	Collection Date	Laboratory	Laboratory Sample ID	PERCENT	
NONE	05FTW-TG-BHA62S1-24-48-S0	9/27/2005	NCAB	B5I0649-22	96.8	[1]
NONE	05FTW-TG-BHA62S1-24-48-S0	9/27/2005	NCAB	B5I0649-29	96.6	[1]
NONE	05FTW-TG-BHA63E1-24-48-S0	9/27/2005	NCAB	B5I0649-01	88.4	[1]
NONE	05FTW-TG-BHA63N1-24-48-SO	9/27/2005	NCAB	B5I0649-39	81.2	[1]
NONE	05FTW-TG-BHA63N2-24-48-SO	9/27/2005	NCAB	B5I0653-14	74.6	[1]
NONE	05FTW-TG-BHA63S1-24-48-SO	9/27/2005	NCAB	B5I0653-12	73.5	[1]
NONE	05FTW-TG-BHA63S2-24-48-S0	9/27/2005	NCAB	B5I0649-20	64.6	[1]
NONE	05FTW-TG-BHA64N1-24-48-SO	9/27/2005	NCAB	B5I0653-08	92.4	[1]
NONE	05FTW-TG-BHA64N2-24-48-SO	9/27/2005	NCAB	B5I0649-31	93.5	[1]
NONE	05FTW-TG-BHA64S2a-24-48-S	9/27/2005	NCAB	B5I0649-19	94.7	[1]
NONE	05FTW-TG-BHA64S2b-24-48-S	9/27/2005	NCAB	B5I0649-18	94.6	[1]
NONE	05FTW-TG-BHA65N2-24-48-SO	9/29/2005	NCAB	B5J0013-03	86.8	[1]
NONE	05FTW-TG-BHA6S1-24-48-SO	9/29/2005	NCAB	B5J0013-05	88	[1]
NONE	05FTW-TG-BHLY-002-24-48-S	9/29/2005	NCAB	B5J0013-06	85.3	[1]
NONE	05FTW-TG-BHLY-003-24-48-S	9/29/2005	NCAB	B5J0013-02	91.9	[1]
NONE	05FTW-TG-BHLY-007-24-48-S	9/29/2005	NCAB	B5J0013-15	86.1	[1]
NONE	05FTW-TG-BHLY-013-24-48-S	9/29/2005	NCAB	B5J0013-10	92.6	[1]
NONE	05FTW-TG-BHLY-020-24-48-S	9/29/2005	NCAB	B5J0013-19	86.7	[1]
NONE	05FTW-TG-BHLY-021-24-48-S	9/29/2005	NCAB	B5J0013-08	82.5	[1]

North Creek Analitical Services, Data
Percent Solids Soils

Taku Gardens Housing Project						
Fall 2005					Solids, Percent	
					E160.3M	
Location	Sample ID	Collection Date	Laboratory	Laboratory Sample ID	PERCENT	
NONE	05FTW-TG-BHPP17S2-24-48-S	9/29/2005	NCAB	B5J0013-13	79.9	[1]
NONE	05FTW-TG-BHPP25S-24-48-SO	9/29/2005	NCAB	B5J0013-01	85.2	[1]
NONE	05FTW-TG-BHSWALE-24-48-SO	9/28/2005	NCAB	B5I0653-02	91	[1]
NONE	05FTW-TG-BUCKETWP-SO	9/25/2005	NCAB	B5I0653-19	64	[1]
NONE	05FTW-TG-PP21S1-24-48-SO	9/29/2005	NCAB	B5J0013-07	85.3	[1]
NONE	05FTW-TG-TGSP2-0-4"-SO	9/27/2005	NCAB	B5I0653-09	88.2	[1]
NONE	05FTW-TG-YA2N2-SO	9/29/2005	NCAB	B5J0013-18	88.7	[1]
NONE	05FTW-TGSP-A54-NE1-SO	8/29/2005	NCAB	B5H0727-11	73.1	[0]
NONE	05FTW-TGSP-A54-NW2-SO	8/29/2005	NCAB	B5H0727-12	72.9	[0]
NONE	05FTW-TGSP-A56-N1-SO	8/29/2005	NCAB	B5H0727-10	79	[0]
NONE	05FTW-TGSP-A58-E2-SO	8/29/2005	NCAB	B5H0727-08	55.3	[0]
NONE	05FTW-TGSP-A58-NE3-SO	8/29/2005	NCAB	B5H0727-09	81.7	[0]
NONE	05FTW-TGSP-A58-SE1-SO	8/29/2005	NCAB	B5H0727-07	81.2	[0]
NONE	05FTW-TGSP-A59-E2-SO	8/29/2005	NCAB	B5H0727-06	88.6	[0]
NONE	05FTW-TGSP-A59-SE1-SO	8/29/2005	NCAB	B5H0727-05	75.3	[0]
NONE	05FTW-TGSP15N-0-4-S0	9/27/2005	NCAB	B5I0649-43	73.9	[1]
NONE	05FTW-TGSP15S-0-4"-S0	9/27/2005	NCAB	B5I0649-42	89.4	[1]
NONE	05FTW-TGSP7-N1E-0-4"-SO	9/27/2005	NCAB	B5I0653-07	88.1	[1]
NONE	05FTW-TGSP7-N1W-0-4-S0	9/27/2005	NCAB	B5I0649-30	86.8	[1]

North Creek Analitical Services, Data
Percent Solids Soils

Taku Gardens Housing Project						
Fall 2005					Solids, Percent	
					E160.3M	
Location	Sample ID	Collection Date	Laboratory	Laboratory Sample ID	PERCENT	
NONE	05FTW-TGSP7-N2E-0-4-S0	9/27/2005	NCAB	B5I0649-36	73.9	[1]
NONE	05FTW-TGSP7-N2W-0-4"-SO	9/27/2005	NCAB	B5I0653-17	88.1	[1]
NONE	05FTW-TGSP7-S1E-0-4-S0	9/27/2005	NCAB	B5I0649-40	89.8	[1]
NONE	05FTW-TGSP7-S1W-0-4	9/27/2005	NCAB	B5I0649-44	89.6	[1]
NONE	05FTW-TGSP7-S2E-0-4-SO	9/27/2005	NCAB	B5I0653-13	86.8	[1]
NONE	05FTW-TGSP7-S2W-0-4"-SO	9/27/2005	NCAB	B5I0653-10	88.4	[1]

Appendix A-2:

Hits Tables

Paradigm Analytical Labs Data
Positive Results

Taku Gardens Housing Project								
Fall 2005 Results								
		Matrix	SO		SO		SO	
TEQ Calculated using 1/2 the PQL		Lab Sample ID	G552-192-1B		G552-192-1C		G552-192-1D	
		Sample ID	05FTW-TG-A52-03-SO(10-12)		05FTW-TG-A52-03-SO(10-12)		05FTW-TG-A52-03-SO(10-12)	
TEQ = 28,421.26		Collection Date	7/22/2005		7/22/2005		7/22/2005	
		Location						
		Laboratory	PDMW		PDMW		PDMW	
Dioxin/Furans		QC Type	CS		CS		CS	
Analyte	**Method**	**Units**						
1,2,3,4,6,7,8-Heptachlorodibenzo-p-dioxin	SW8290	ng/Kg	30.3	[14.3] FO	-	-	-	-
1,2,3,4,6,7,8-Heptachlorodibenzofuran	SW8290	ng/Kg	-	-	-	-	185000	[1428]
1,2,3,4,7,8,9-Heptachlorodibenzofuran	SW8290	ng/Kg	-	-	-	-	168000	[1428]
1,2,3,4,7,8-Hexachlorodibenzofuran	SW8290	ng/Kg	-	-	-	-	166000	[1428]
1,2,3,6,7,8-Hexachlorodibenzofuran	SW8290	ng/Kg	-	-	-	-	21300	[1428]
1,2,3,7,8,9-Hexachlorodibenzofuran	SW8290	ng/Kg	-	-	-	-	12000	[1428]
1,2,3,7,8-Pentachlorodibenzofuran	SW8290	ng/Kg	-	-	6170	[286]	-	-
2,3,4,6,7,8-Hexachlorodibenzofuran	SW8290	ng/Kg	-	-	-	-	7790	[1428]
2,3,4,7,8-Pentachlorodibenzofuran	SW8290	ng/Kg	-	-	7170	[286]	-	-
2,3,7,8-Tetrachlorodibenzofuran	SW8290	ng/Kg	-	-	1360	[57.1]	-	-
Octachlorodibenzo-p-dioxin	SW8290	ng/Kg	185	[28.6]	-	-	-	-
Octachlorodibenzofuran	SW8290	ng/Kg	-	-	-	-	1280000	[2855]
Total Heptachlorodibenzo-p-dioxins (HpCDD)	SW8290	ng/Kg	162	[14.3]	-	-	-	-
Total Heptachlorodibenzofurans (HpCDF)	SW8290	ng/Kg	-	-	-	-	648000	[1428]
Total Hexachlorodibenzofurans (HxCDF)	SW8290	ng/Kg	-	-	-	-	310000	[1428]
Total Pentachlorodibenzofurans (PeCDF)	SW8290	ng/Kg	-	-	98000	[286]	-	-
Total Tetrachlorodibenzo-p-dioxins (TCDD)	SW8290	ng/Kg	2.79	[2.86]	-	-	-	-
Total Tetrachlorodibenzofurans (TCDF)	SW8290	ng/Kg	-	-	18800	[57.1]	-	-

SGS Environmental Services Inc. Data
Positive Results

Taku Gardens Housing Project								
Fall 2005 Results								
		Matrix	GW		GW		GW	
		Lab Sample ID	1054571002		1054571001		1054571003	
		Sample ID	05FTW-TGHP-12-BH6-GW		05FTW-TGHP-12-BH7-GW		05FTW-TGHP-12-BH9-GW	
		Collection Date	7/29/2005		7/29/2005		7/29/2005	
		Location						
		Laboratory	SGSA		SGSA		SGSA	
		QC Type	CS		CS		CS	
Analyte	**Method**	**Units**						
Diesel Range Organics	AK102	mg/L	18.7	[3]	528	[15]	98.3	[3.26]

SGS Environmental Services Inc. Data
Positive Results

Taku Gardens Housing Project										
Fall 2005 Results										
		Matrix	GW		GW		GW		WS	
		Lab Sample ID	1054571002		1054571001		1054571003		1054571004	
		Sample ID	05FTW-TGHP-12-BH6-GW		05FTW-TGHP-12-BH7-GW		05FTW-TGHP-12-BH9-GW		05FTW-TGHP-TB1-GW	
		Collection Date	7/29/2005		7/29/2005		7/29/2005		7/29/2005	
		Location								
		Laboratory	SGSA		SGSA		SGSA		SGSA	
		QC Type	CS		CS		CS		CS	
Analyte	**Method**	**Units**								
1,2,4-Trimethylbenzene	SW8260B	ug/L	-	-	1.57	[1]	4.62	[1]	-	-
1,3,5-Trimethylbenzene	SW8260B	ug/L	6.06	[1]	57.1	[1]	6.05	[1]	-	-
2-Butanone	SW8260B	ug/L	-	-	17.9	[10]	3.6	[10] J	-	-
Acetone	SW8260B	ug/L	5.44	[10] J	37.4	[10]	9.04	[10] J	-	-
Chloromethane	SW8260B	ug/L	-	-	0.42	[1] J	-	-	-	-
Ethylbenzene	SW8260B	ug/L	-	-	0.57	[1] J	-	-	-	-
Isopropylbenzene	SW8260B	ug/L	-	-	0.38	[1] J	-	-	-	-
Naphthalene	SW8260B	ug/L	-	-	9.47	[2]	2.88	[2]	-	-
Xylene, Isomers m & p	SW8260B	ug/L	-	-	0.9	[2] J	-	-	-	-
n-Butylbenzene	SW8260B	ug/L	-	-	-	-	1.62	[1]	-	-
n-Propylbenzene	SW8260B	ug/L	-	-	-	-	0.44	[1] J	-	-
o-Xylene	SW8260B	ug/L	-	-	0.49	[1] J	-	-	-	-
sec-Butylbenzene	SW8260B	ug/L	-	-	-	-	1.05	[1]	-	-
tert-Butylbenzene	SW8260B	ug/L	0.39	[1] J	-	-	0.43	[1] J	-	-
4-Isopropyltoluene	SW8260B	ug/L	0.56	[1] J	9.95	[1]	3.07	[1]	-	-
Toluene	SW8260B	ug/L	-	-	-	-	-	-	2.01	[1]

SGS Environmental Services Inc. Data
Positive Results

Taku Gardens Housing Project										
Fall 2005 Results										
		Matrix	WS		WS		WS		WS	
		Lab Sample ID	1056218002		1056237005		1056237006		1056318008	
		Sample ID	Trip Blank		Trip Blank		Trip Blank		Trip Blank	
		Collection Date	9/20/2005		9/21/2005		9/21/2005		9/21/2005	
		Location								
		Laboratory	SGSA		SGSA		SGSA		SGSA	
		QC Type	CS		CS		CS		CS	
Analyte	**Method**	**Units**								
1,2,4-Trimethylbenzene	SW8260B	ug/L	-	-	-	-	-	-	0.32	[1] J
1,3,5-Trimethylbenzene	SW8260B	ug/L	-	-	-	-	-	-	-	-
2-Butanone	SW8260B	ug/L	-	-	-	-	-	-	-	-
Acetone	SW8260B	ug/L	3.63	[10] J	27.9	[10]	28.9	[10]	21.5	[10]
Chloromethane	SW8260B	ug/L	-	-	-	-	-	-	-	-
Ethylbenzene	SW8260B	ug/L	-	-	-	-	-	-	-	-
Isopropylbenzene	SW8260B	ug/L	-	-	-	-	-	-	-	-
Naphthalene	SW8260B	ug/L	-	-	-	-	-	-	-	-
Xylene, Isomers m & p	SW8260B	ug/L	-	-	-	-	-	-	0.78	[2] J
n-Butylbenzene	SW8260B	ug/L	-	-	-	-	-	-	-	-
n-Propylbenzene	SW8260B	ug/L	-	-	-	-	-	-	-	-
o-Xylene	SW8260B	ug/L	-	-	-	-	-	-	-	-
sec-Butylbenzene	SW8260B	ug/L	-	-	-	-	-	-	-	-
tert-Butylbenzene	SW8260B	ug/L	-	-	-	-	-	-	-	-
4-Isopropyltoluene	SW8260B	ug/L	-	-	-	-	-	-	-	-
Toluene	SW8260B	ug/L	-	-	-	-	-	-	0.75	[1] J

SGS Environmental Services Inc. Data
Positive Results

Taku Gardens Housing Project						
Fall 2005 Results						
		Matrix	WS		WS	
		Lab Sample ID	1056318002		1056318004	
		Sample ID	Trip Blank		Trip Blank	
		Collection Date	9/22/2005		9/22/2005	
		Location				
		Laboratory	SGSA		SGSA	
		QC Type	CS		CS	
Analyte	**Method**	**Units**				
1,2,4-Trimethylbenzene	SW8260B	ug/L	-	-	-	-
1,3,5-Trimethylbenzene	SW8260B	ug/L	-	-	-	-
2-Butanone	SW8260B	ug/L	-	-	-	-
Acetone	SW8260B	ug/L	25.7	[10]	22.6	[10]
Chloromethane	SW8260B	ug/L	-	-	-	-
Ethylbenzene	SW8260B	ug/L	-	-	-	-
Isopropylbenzene	SW8260B	ug/L	-	-	-	-
Naphthalene	SW8260B	ug/L	-	-	-	-
Xylene, Isomers m & p	SW8260B	ug/L	-	-	-	-
n-Butylbenzene	SW8260B	ug/L	-	-	-	-
n-Propylbenzene	SW8260B	ug/L	-	-	-	-
o-Xylene	SW8260B	ug/L	-	-	-	-
sec-Butylbenzene	SW8260B	ug/L	-	-	-	-
tert-Butylbenzene	SW8260B	ug/L	-	-	-	-
4-Isopropyltoluene	SW8260B	ug/L	-	-	-	-
Toluene	SW8260B	ug/L	-	-	-	-

Taku Gardens Housing Project		SGS Environmental Services Inc. Data		
Fall 2005 Results			Positive Results	
		Matrix	GW	
		Lab Sample ID	1054571003	
		Sample ID	05FTW-TGHP-12-BH9-GW	
		Collection Date	7/29/2005	
		Location		
		Laboratory	SGSA	
		QC Type	CS	
Analyte	**Method**	**Units**		
2-Methylnaphthalene	SW8270C	mg/L	0.018	[0.057] J

Taku Gardens Housing Project			SGS Environmental Services Inc. Data			
Fall 2005 Results				Positive Results		
		Matrix	GW		GW	
		Lab Sample ID	1056218003		1056218001	
		Sample ID	05FTW-TK-TW-1-W		05FTW-TK-TW-2-W	
		Collection Date	9/20/2005		9/20/2005	
		Location				
		Laboratory	SGSA		SGSA	
		QC Type	CS		CS	
Analyte	**Method**	**Units**				
Arsenic	SW6020	ug/L	16.1	[10]	9.36	[10] J
Barium	SW6020	ug/L	206	[3]	302	[3]
Cadmium	SW6020	ug/L	1.22	[2] J	1.6	[2] J
Chromium	SW6020	ug/L	6.45	[4]	10.4	[4]
Lead	SW6020	ug/L	2.66	[1]	7.53	[1]
Selenium	SW6020	ug/L	9.46	[10] J	9.61	[10] J
Aluminum	SW6020	ug/L	5770	[400]	7100	[400]
Antimony	SW6020	ug/L	0.59	[1] J	1.42	[1]
Bismuth	SW6020	ug/L	-	-	1.77	[2] J
Calcium	SW6020	ug/L	61300	[4000]	88100	[4000]
Cobalt	SW6020	ug/L	4.17	[1]	7.91	[1]
Copper	SW6020	ug/L	8.52	[6]	18.1	[6]
Iron	SW6020	ug/L	11400	[1000]	11900	[1000]
Magnesium	SW6020	ug/L	16700	[1000]	22200	[1000]
Manganese	SW6020	ug/L	492	[2]	603	[2]
Molybdenum	SW6020	ug/L	6.56	[5]	10.3	[5]
Nickel	SW6020	ug/L	11	[2]	25	[2]
Phosphorus, Total (as P)	SW6020	ug/L	-	-	557	[500]
Potassium	SW6020	ug/L	5400	[1000]	6000	[1000]
Sodium	SW6020	ug/L	5770	[1000]	6090	[1000]
Thallium	SW6020	ug/L	-	-	0.607	[1] J
Vanadium	SW6020	ug/L	15.6	[20] J	21.1	[20]
Zinc	SW6020	ug/L	15.4	[25] J	27.6	[25]

SGS Environmwntal Services Inc. Data
Positive Results

Taku Gardens Housing Project						
Fall 2005 Results						
		Matrix	GW		GW	
		Lab Sample ID	1056318007		1056318003	
		Sample ID	05FTW-TK-MW-1-W		05FTW-TK-MW-2-W	
		Collection Date	9/21/2005		9/22/2005	
		Location				
		Laboratory	SGSA		SGSA	
		QC Type	CS		CS	
Analyte	**Method**	**Units**				
Diesel Range Organics	AK102	mg/L	0.0682	[0.3] J	0.0734	[0.3] J

SGS Environmwntal Services Inc. Data
Positive Results

Taku Gardens Housing Project						
Fall 2005 Results						
		Matrix	GW		GW	
		Lab Sample ID	1056318001		1056318005	
		Sample ID	05FTW-TK-TW-6-W		05FTW-TK-TW-8-W	
		Collection Date	9/21/2005		9/21/2005	
		Location				
		Laboratory	SGSA		SGSA	
		QC Type	CS		CS	
Analyte	**Method**	**Units**				
Naphthalene	SW8260B	ug/L	1.51	[2] J	-	-
4-Isopropyltoluene	SW8260B	ug/L	0.52	[1] J	0.31	[1] J

SGS Environmwntal Services Inc. Data
Positive Results

Taku Gardens Housing Project										
Fall 2005 Results										
		Matrix	GW		GW		GW		GW	
		Lab Sample ID	1056237004		1056237002		1056237003		1056237001	
		Sample ID	05FTW-TK-TW-3-W		05FTW-TK-TW-4-W		05FTW-TK-TW-5-W		05FTW-TK-TW-7-W	
		Collection Date	9/20/2005		9/20/2005		9/21/2005		9/21/2005	
		Location								
		Laboratory	SGSA		SGSA		SGSA		SGSA	
		QC Type	CS		CS		CS		CS	
Analyte	**Method**	**Units**								
Arsenic	SW6020	ug/L	4.98	[10] J	23.2	[10]	18.3	[10]	13.6	[10]
Barium	SW6020	ug/L	224	[3]	274	[3]	97.1	[3]	79.7	[3]
Cadmium	SW6020	ug/L	1.26	[2] J	1.18	[2] J	1.18	[2] J	1.09	[2] J
Chromium	SW6020	ug/L	10.3	[4]	8.04	[4]	1.93	[4] J	3.29	[4] J
Lead	SW6020	ug/L	4.27	[1]	3.43	[1]	0.398	[1] J	0.661	[1] J
Selenium	SW6020	ug/L	3.8	[10] J	7.12	[10] J	6.09	[10] J	3.82	[10] J
Aluminum	SW6020	ug/L	6490	[400]	4260	[100]	116	[100]	222	[100]
Antimony	SW6020	ug/L	0.378	[1] J	0.325	[1] J	-	-	-	-
Calcium	SW6020	ug/L	54300	[1000]	61700	[4000]	67000	[4000]	134000	[20000]
Cobalt	SW6020	ug/L	3.07	[1]	3.7	[1]	1.18	[1]	2.28	[1]
Copper	SW6020	ug/L	15.6	[6]	10.3	[6]	-	-	-	-
Iron	SW6020	ug/L	10900	[1000]	15800	[1000]	12700	[1000]	19600	[1000]
Magnesium	SW6020	ug/L	15700	[1000]	18100	[1000]	20400	[1000]	55000	[1000]
Manganese	SW6020	ug/L	737	[2]	724	[2]	550	[2]	1600	[2]
Molybdenum	SW6020	ug/L	2.61	[5] J	3.07	[5] J	2.88	[5] J	3.06	[5] J
Nickel	SW6020	ug/L	10.7	[2]	12.4	[2]	5.61	[2]	9.08	[2]
Phosphorus, Total (as P)	SW6020	ug/L	349	[500] J	432	[500] J	-	-	-	-
Potassium	SW6020	ug/L	4370	[1000]	5690	[1000]	4310	[1000]	3710	[1000]
Sodium	SW6020	ug/L	5510	[1000]	7910	[1000]	6000	[1000]	6520	[1000]
Vanadium	SW6020	ug/L	18.9	[20] J	23.6	[20]	6.88	[20] J	8.71	[20] J
Zinc	SW6020	ug/L	20.9	[25] J	14.8	[25] J	-	-	-	-

Taku Gardens Housing Project			SGS Environmwntal Services Inc. Data							
Fall 2005 Results					Positive Results					
		Matrix	GW		GW		GW		GW	
		Lab Sample ID	1056318011		1056318007		1056318003		1056318009	
		Sample ID	05FTW-TK-MW-04-W		05FTW-TK-MW-1-W		05FTW-TK-MW-2-W		05FTW-TK-MW-3-W	
		Collection Date	9/22/2005		9/21/2005		9/22/2005		9/22/2005	
		Location								
		Laboratory	SGSA		SGSA		SGSA		SGSA	
		QC Type	CS		CS		CS		CS	
Analyte	**Method**	**Units**								
Arsenic	SW6020	ug/L	23.7	[10]	11.7	[10]	19.9	[10]	16.9	[10]
Barium	SW6020	ug/L	94.7	[3]	117	[3]	94.5	[3]	125	[3]
Chromium	SW6020	ug/L	10.7	[4]	14.3	[4]	12.2	[4]	13.6	[4]
Aluminum	SW6020	ug/L	85	[100] J	-	-	-	-	70	[100] J
Calcium	SW6020	ug/L	-	-	104000	[5000]	74100	[5000]	55400	[1000]
Cobalt	SW6020	ug/L	0.368	[1] J	3.91	[1]	0.364	[1] J	0.859	[1] J
Iron	SW6020	ug/L	18000	[1000]	11500	[1000]	18200	[1000]	8860	[1000]
Magnesium	SW6020	ug/L	36800	[1000]	23700	[1000]	36900	[1000]	15800	[1000]
Manganese	SW6020	ug/L	1040	[2]	1080	[2]	1070	[2]	518	[2]
Molybdenum	SW6020	ug/L	-	-	4.85	[5] J	1.61	[5] J	-	-
Nickel	SW6020	ug/L	4.15	[2]	8.98	[2]	4.14	[2]	3.52	[2]
Phosphorus, Total (as P)	SW6020	ug/L	-	-	296	[500] J	-	-	-	-
Potassium	SW6020	ug/L	5510	[1000]	4790	[1000]	5470	[1000]	3680	[1000]
Sodium	SW6020	ug/L	6540	[1000]	5720	[1000]	6650	[1000]	4980	[1000]
Zinc	SW6020	ug/L	11.5	[25] J	706	[25]	11.4	[25] J	-	-

Taku Gardens Housing Project			SGS Environmwntal Services Inc. Data			
Fall 2005 Results			Positive Results			
		Matrix	GW		GW	
		Lab Sample ID	1056318001		1056318005	
		Sample ID	05FTW-TK-TW-6-W		05FTW-TK-TW-8-W	
		Collection Date	9/21/2005		9/21/2005	
		Location				
		Laboratory	SGSA		SGSA	
		QC Type	CS		CS	
Analyte	**Method**	**Units**				
Arsenic	SW6020	ug/L	18.9	[10]	17.3	[10]
Barium	SW6020	ug/L	104	[3]	101	[3]
Chromium	SW6020	ug/L	12	[4]	14.1	[4]
Aluminum	SW6020	ug/L	86.7	[100] J	136	[100]
Calcium	SW6020	ug/L	74700	[5000]	80000	[5000]
Cobalt	SW6020	ug/L	2.19	[1]	1.94	[1]
Iron	SW6020	ug/L	12200	[1000]	11700	[1000]
Magnesium	SW6020	ug/L	23700	[1000]	22900	[1000]
Manganese	SW6020	ug/L	1070	[2]	1030	[2]
Molybdenum	SW6020	ug/L	1.96	[5] J	1.61	[5] J
Nickel	SW6020	ug/L	4.9	[2]	4.91	[2]
Phosphorus, Total (as P)	SW6020	ug/L	-	-	-	-
Potassium	SW6020	ug/L	4760	[1000]	4470	[1000]
Sodium	SW6020	ug/L	6140	[1000]	5760	[1000]
Zinc	SW6020	ug/L	-	-	-	-

SGS Environmental Services, Inc Data
Positive Results

Taku Gardens Housing														
Fall 2005 Results														
		Matrix	SO		SO		SO		SO		SO		SO	
		Lab Sample ID	1055922016		1055922036		1055947001		1055947002		1056156023		1056156022	
		Sample ID	05FTW-2C8S-SO		05FTW-A25N3-SO		05FTW-BHA11N2-0-24-SO		05FTW-BHA3W2-0-24-SO		05FTW-TSW64-4-SO		05FTW-TSW64-5-SO	
		Collection Date	9/11/2005		9/10/2005		9/7/2005		9/7/2005		9/15/2005		9/15/2005	
		Location												
		Laboratory	SGSA		SGSA		SGSA		SGSA		SGSA		SGSA	
		QC Type	CS		CS		CS		CS		CS		CS	
Analyte	**Method**	**Units**												
4,4'-DDD	SW8081A	ug/Kg	-	-	11.8	[2.3]	4280	[2200]	712	[110]	1.84	[2.6] J	4.62	[2.1]
4,4'-DDE	SW8081A	ug/Kg	-	-	28.7	[12]	2070	[220]	660	[110]	3.67	[2.6]	7.16	[2.1]
4,4'-DDT	SW8081A	ug/Kg	39	[11]	59.1	[12]	18800	[2200]	6890	[1100]	5.33	[2.6]	23.8	[2.1]

SGS Environmental Services, Inc Data
Positive Results

Taku Gardens Housing Project										
Fall 2005 Results										
		Matrix	SO		SO		SO		SO	
		Lab Sample ID	1055532018		1055532020		1055532016		1055532017	
		Sample ID	05-FTW-A52-N13-0-24-SO		05-FTW-A52-N15-0-48-SO		05-FTW-A52-NE11-48-72-SO		05-FTW-A52-NE12-72-96-SO	
		Collection Date	8/27/2005		8/27/2005		8/27/2005		8/27/2005	
		Location								
		Laboratory	SGSA		SGSA		SGSA		SGSA	
		QC Type	CS		CS		CS		CS	
Analyte	**Method**	**Units**								
PCB-1254 (Aroclor 1254)	SW8082	ug/Kg	-	-	-	-	-	-	-	-
PCB-1260 (Aroclor 1260)	SW8082	ug/Kg	122	[62]	12300	[1170]	35700	[2990]	658	[54.6]

SGS Environmental Services, Inc Data
Positive Results

Taku Gardens Housing Project									
Fall 2005 Results									
		Matrix	SO		SO		SO		SO
		Lab Sample ID	1055532009		1055532011		1055532014		1055532007
		Sample ID	05-FTW-A52-NE5-0-24-SO		05-FTW-A52-NE7-0-24-SO		05-FTW-A52-NE9-0-24-SO		05-FTW-A52-NW3-0-24-SO
		Collection Date	8/27/2005		8/27/2005		8/27/2005		8/27/2005
		Location							
		Laboratory	SGSA		SGSA		SGSA		SGSA
		QC Type	CS		CS		CS		CS
Analyte	**Method**	**Units**							
PCB-1254 (Aroclor 1254)	SW8082	ug/Kg	-	-	-	-	-	-	-
PCB-1260 (Aroclor 1260)	SW8082	ug/Kg	926	[56.5]	4830000	[557000]	737	[56.7]	[57.7] J

SGS Environmental Services, Inc Data
Positive Results

Taku Gardens Housing Project										
Fall 2005 Results										
		Matrix	SO		SO		SO		SO	
		Lab Sample ID	1055532001		1055532003		1055532012		1055511003	
		Sample ID	05-FTW-A52-S3-0-24-SO		05-FTW-A52-S5-0-24-SO		05-FTW-A52-SW9-0-24-SO		05-FTW-TGSP-521-SO	
		Collection Date	8/27/2005		8/27/2005		8/27/2005		8/24/2005	
		Location							S Side Pil	
		Laboratory	SGSA		SGSA		SGSA		SGSA	
		QC Type	CS		CS		CS		CS	
Analyte	**Method**	**Units**								
PCB-1254 (Aroclor 1254)	SW8082	ug/Kg	-	-	-	-	-	-	-	-
PCB-1260 (Aroclor 1260)	SW8082	ug/Kg	29	[58.2] J	21.7	[59.7] J	31200	[2670]	355	[63.1]

SGS Environmental Services, Inc Data
Positive Results

Taku Gardens Housing Project
Fall 2005 Results

		Matrix	SO		SO		SO		SO	
		Lab Sample ID	1055511004		1055511005		1055511006		1055800007	
		Sample ID	05-FTW-TGSP-522-SO		05-FTW-TGSP-541-SO		05-FTW-TGSP-542-SO		05FTW A16N2 SO	
		Collection Date	8/24/2005		8/24/2005		8/24/2005		9/6/2005	
		Location	N Side		S Side		N Side			
		Laboratory	SGSA		SGSA		SGSA		SGSA	
		QC Type	CS		CS		CS		CS	
Analyte	**Method**	**Units**								
PCB-1254 (Aroclor 1254)	SW8082	ug/Kg	-	-	-	-	-	-	-	-
PCB-1260 (Aroclor 1260)	SW8082	ug/Kg	51.8	[55.6] J	56.6	[54.4]	502	[67.6]	75.9	[54.4]

SGS Environmental Services, Inc Data
Positive Results

Taku Gardens Housing Project
Fall 2005 Results

		Matrix	SO		SO		SO		SO	
		Lab Sample ID	1055922014		1055922016		1055922017		1055767022	
		Sample ID	05FTW-1C4-SO		05FTW-2C8S-SO		05FTW-2C9N-SO		05FTW-A1N2-SO	
		Collection Date	9/11/2005		9/11/2005		9/11/2005		9/4/2005	
		Location								
		Laboratory	SGSA		SGSA		SGSA		SGSA	
		QC Type	CS		CS		CS		CS	
Analyte	**Method**	**Units**								
PCB-1254 (Aroclor 1254)	SW8082	ug/Kg	-	-	309	[56.5]	-	-	-	-
PCB-1260 (Aroclor 1260)	SW8082	ug/Kg	35.2	[54.7] J	-	-	31.3	[53.4] J	25.5	[55.1] J

SGS Environmental Services, Inc Data
Positive Results

Taku Gardens Housing Project
Fall 2005 Results

		Matrix	SO		SO		SO		SO	
		Lab Sample ID	1055922036		1056192003		1056074039		1055921022	
		Sample ID	05FTW-A25N3-SO		05FTW-A25S3-SO		05FTW-A26N1-SO		05FTW-A29N1-SO	
		Collection Date	9/10/2005		9/10/2005		9/9/2005		9/9/2005	
		Location								
		Laboratory	SGSA		SGSA		SGSA		SGSA	
		QC Type	CS		CS		CS		CS	
Analyte	**Method**	**Units**								
PCB-1254 (Aroclor 1254)	SW8082	ug/Kg	318	[58.5]	-	-	-	-	-	-
PCB-1260 (Aroclor 1260)	SW8082	ug/Kg	-	-	104	[53.6]	348	[546] J	21	[53.7] J

SGS Environmental Services, Inc Data
Positive Results

Taku Gardens Housing Project										
Fall 2005 Results										
		Matrix	SO		SO		SO		SO	
		Lab Sample ID	1055921024		1055921026		1055914054		1056115002	
		Sample ID	05FTW-A29S2-SO		05FTW-A32N3-SO		05FTW-A38N3-SO		05FTW-A38S3-SO	
		Collection Date	9/9/2005		9/10/2005		9/9/2005		9/9/2005	
		Location								
		Laboratory	SGSA		SGSA		SGSA		SGSA	
		QC Type	CS		CS		CS		CS	
Analyte	**Method**	**Units**								
PCB-1254 (Aroclor 1254)	SW8082	ug/Kg	-	-	-	-	-	-	-	-
PCB-1260 (Aroclor 1260)	SW8082	ug/Kg	40.1	[53.7] J	18.9	[51.7] J	242	[56.7]	43.1	[57.1] J

SGS Environmental Services, Inc Data
Positive Results

Taku Gardens Housing Project
Fall 2005 Results

		Matrix	SO		SO		SO		SO	
		Lab Sample ID	1056115001		1055921045		1055949041		1055949039	
		Sample ID	05FTW-A40S1-SO		05FTW-A45S3-SO		05FTW-A4700AN2-SO		05FTW-A4700AS3-SO	
		Collection Date	9/9/2005		9/10/2005		9/12/2005		9/12/2005	
		Location								
		Laboratory	SGSA		SGSA		SGSA		SGSA	
		QC Type	CS		CS		CS		CS	
Analyte	**Method**	**Units**								
PCB-1254 (Aroclor 1254)	SW8082	ug/Kg	-	-	-	-	-	-	-	-
PCB-1260 (Aroclor 1260)	SW8082	ug/Kg	138	[53.7]	22.7	[55.4] J	62	[54.1]	52.5	[56.2] J

SGS Environmental Services, Inc Data
Positive Results

Taku Gardens Housing Project
Fall 2005 Results

		Matrix	SO		SO		SO		SO	
		Lab Sample ID	1055949038		1055949037		1055686015		1055686016	
		Sample ID	05FTW-A4700BN1-SO		05FTW-A4700BS1-SO		05FTW-A50-N3-0-24-SO		05FTW-A50-N5-0-24-SO	
		Collection Date	9/12/2005		9/12/2005		8/31/2005		8/31/2005	
		Location								
		Laboratory	SGSA		SGSA		SGSA		SGSA	
		QC Type	CS		CS		CS		CS	
Analyte	**Method**	**Units**								
PCB-1254 (Aroclor 1254)	SW8082	ug/Kg	-	-	-	-	-	-	-	-
PCB-1260 (Aroclor 1260)	SW8082	ug/Kg	96.6	[55.7]	76.9	[53.4]	60.4	[50.7]	309	[58]

SGS Environmental Services, Inc Data
Positive Results

Taku Gardens Housing Project
Fall 2005 Results

		Matrix	SO		SO		SO		SO	
		Lab Sample ID	1055686004		1055686012		1055532055		1055532059	
		Sample ID	05FTW-A50-W1-0-24-SO		05FTW-A51-S11-0-24-SO		05FTW-A51-S3-0-24-SO		05FTW-A51-S7-0-24-SO	
		Collection Date	8/31/2005		8/31/2005		8/28/2005		8/28/2005	
		Location								
		Laboratory	SGSA		SGSA		SGSA		SGSA	
		QC Type	CS		CS		CS		CS	
Analyte	**Method**	**Units**								
PCB-1254 (Aroclor 1254)	SW8082	ug/Kg	-	-	-	-	524	[54.4]	-	-
PCB-1260 (Aroclor 1260)	SW8082	ug/Kg	96	[61]	106	[59.1]	-	-	103	[56.3]

SGS Environmental Services, Inc Data
Positive Results

Taku Gardens Housing Project
Fall 2005 Results

		Matrix	SO		SO		SO		SO	
		Lab Sample ID	1055532061		1055528002		1055532021		1055532023	
		Sample ID	05FTW-A51-S9-0-24-SO		05FTW-A51S2-0-1-SO		05FTW-A52-N16-0-24-SO		05FTW-A52-N18-0-24-SO	
		Collection Date	8/28/2005		8/26/2005		8/27/2005		8/27/2005	
		Location								
		Laboratory	SGSA		SGSA		SGSA		SGSA	
		QC Type	CS		CS		CS		CS	
Analyte	**Method**	**Units**								
PCB-1254 (Aroclor 1254)	SW8082	ug/Kg	-	-	-	-	-	-	-	-
PCB-1260 (Aroclor 1260)	SW8082	ug/Kg	126	[58.5]	204	[53]	32300	[3150]	22100	[3250]

SGS Environmental Services, Inc Data
Positive Results

Taku Gardens Housing Project										
Fall 2005 Results										
		Matrix	SO		SO		SO		SO	
		Lab Sample ID	1055532025		1055532027		1055528001		1056236030	
		Sample ID	05FTW-A52-N20-0-24-SO		05FTW-A52-N22-0-24-SO		05FTW-A52N1-0-1-SO		05FTW-BHLY4700-004-0-24-S	
		Collection Date	8/27/2005		8/27/2005		8/26/2005		9/20/2005	
		Location								
		Laboratory	SGSA		SGSA		SGSA		SGSA	
		QC Type	CS		CS		CS		CS	
Analyte	**Method**	**Units**								
PCB-1254 (Aroclor 1254)	SW8082	ug/Kg	-	-	-	-	-	-	-	-
PCB-1260 (Aroclor 1260)	SW8082	ug/Kg	29500	[3190]	42600	[3290]	423	[51.7]	92.2	[55.5]

SGS Environmental Services, Inc Data
Positive Results

Taku Gardens Housing Project										
Fall 2005 Results										
		Matrix	SO		SO		SO		SO	
		Lab Sample ID	1056153026		1055921018		1055921008		1055528007	
		Sample ID	05FTW-BHPP14N1-0-24-SO		05FTW-BHPP5S1-0-24-SO		05FTW-BHPP7S2-0-24-SO		05FTW-DEF-0-1-SO	
		Collection Date	9/16/2005		9/10/2005		9/9/2005		8/26/2005	
		Location								
		Laboratory	SGSA		SGSA		SGSA		SGSA	
		QC Type	CS		CS		CS		CS	
Analyte	**Method**	**Units**								
PCB-1254 (Aroclor 1254)	SW8082	ug/Kg	127	[57.2]	-	-	-	-	-	-
PCB-1260 (Aroclor 1260)	SW8082	ug/Kg	-	-	51.3	[53.5] J	151	[57.3]	6800	[1090]

SGS Environmental Services, Inc Data
Positive Results

Taku Gardens Housing Project										
Fall 2005 Results										
		Matrix	SO		SO		SO		SO	
		Lab Sample ID	1055528006		1056156001		1055532045		1055532041	
		Sample ID	05FTW-GHI-0-1-SO		05FTW-MW-1-1-SO		05FTW-A54-N11-0-24-SO		05FTW-A54-N7-0-24-SO	
		Collection Date	8/26/2005		9/17/2005		8/28/2005		8/28/2005	
		Location			GW Well 8-					
		Laboratory	SGSA		SGSA		SGSA		SGSA	
		QC Type	CS		CS		CS		CS	
Analyte	**Method**	**Units**								
PCB-1254 (Aroclor 1254)	SW8082	ug/Kg	-	-	-	-	-	-	-	-
PCB-1260 (Aroclor 1260)	SW8082	ug/Kg	120000000	[7220000]	27.1	[69.2] J	61.9	[61.1]	60.8	[57.5]

SGS Environmental Services, Inc Data
Positive Results

Taku Gardens Housing Project										
Fall 2005 Results										
		Matrix	SO		SO		SO		SO	
		Lab Sample ID	1055532037		1055532029		1055532031		1055532033	
		Sample ID	05FTW-A54-NW3-0-24-SO		05FTW-A56-N3-0-24-SO		05FTW-A56-N5-0-24-SO		05FTW-A56-N7-0-24-SO	
		Collection Date	8/28/2005		8/27/2005		8/27/2005		8/27/2005	
		Location								
		Laboratory	SGSA		SGSA		SGSA		SGSA	
		QC Type	CS		CS		CS		CS	
Analyte	**Method**	**Units**								
PCB-1254 (Aroclor 1254)	SW8082	ug/Kg	-	-	-	-	-	-	-	-
PCB-1260 (Aroclor 1260)	SW8082	ug/Kg	226	[56.2]	445	[50.6]	90.2	[51.5]	84	[58]

SGS Environmental Services, Inc Data
Positive Results

Taku Gardens Housing Project										
Fall 2005 Results										
		Matrix	SO		SO		SO		SO	
		Lab Sample ID	1055532035		1055528004		1055528003		1055949042	
		Sample ID	05FTW-A56-N9-0-24-SO		05FTW-A56E1-0-1-SO		05FTW-A56N1-0-1-SO		05FTW-A65N1-SO	
		Collection Date	8/27/2005		8/26/2005		8/26/2005		9/12/2005	
		Location								
		Laboratory	SGSA		SGSA		SGSA		SGSA	
		QC Type	CS		CS		CS		CS	
Analyte	**Method**	**Units**								
PCB-1254 (Aroclor 1254)	SW8082	ug/Kg	-	-	-	-	-	-	-	-
PCB-1260 (Aroclor 1260)	SW8082	ug/Kg	31.1	[58.3] J	33	[52.2] J	24.6	[56.4] J	36.6	[54.2] J

SGS Environmental Services, Inc Data
Positive Results

Taku Gardens Housing Project										
Fall 2005 Results										
		Matrix	SO		SO		SO		SO	
		Lab Sample ID	1056153024		1056236035		1056236034		1055886004	
		Sample ID	05FTW-BH110S1-0-24-SO		05FTW-BH4700-001-JB-0-24-		05FTW-BH4700-002-JB-0-24-		05FTW-BHA17N1-0-48-SO	
		Collection Date	9/16/2005		9/20/2005		9/20/2005		9/7/2005	
		Location								
		Laboratory	SGSA		SGSA		SGSA		SGSA	
		QC Type	CS		CS		CS		CS	
Analyte	**Method**	**Units**								
PCB-1254 (Aroclor 1254)	SW8082	ug/Kg	-	-	-	-	-	-	-	-
PCB-1260 (Aroclor 1260)	SW8082	ug/Kg	90.4	[55.3]	108	[53.9]	243	[54.8]	33.9	[55.3] J

SGS Environmental Services, Inc Data
Positive Results

Taku Gardens Housing Project										
Fall 2005 Results										
		Matrix	SO		SO		SO		SO	
		Lab Sample ID	1055922008		1055989015		1055989037		1055989013	
		Sample ID	05FTW-BHA21N1-0-24-SO		05FTW-BHA22N1-0-24-SO		05FTW-BHA22N100-0-24-SO		05FTW-BHA22N2-0-24-SO	
		Collection Date	9/11/2005		9/12/2005		9/13/2005		9/12/2005	
		Location								
		Laboratory	SGSA		SGSA		SGSA		SGSA	
		QC Type	CS		CS		CS		CS	
Analyte	**Method**	**Units**								
PCB-1254 (Aroclor 1254)	SW8082	ug/Kg	-	-	-	-	-	-	-	-
PCB-1260 (Aroclor 1260)	SW8082	ug/Kg	24.1	[60.5] J	32.2	[50.3] J	17.8	[55.7] J	75.7	[54.9]

SGS Environmental Services, Inc Data
Positive Results

Taku Gardens Housing Project										
Fall 2005 Results										
		Matrix	SO		SO		SO		SO	
		Lab Sample ID	1056192019		1055989046		1056115022		1056115021	
		Sample ID	05FTW-BHA22N2-24-48-SO		05FTW-BHA22S103-0-24-SO		05FTW-BHA28N1-0-24-SO		05FTW-BHA28N2-0-24-SO	
		Collection Date	9/12/2005		9/13/2005		9/15/2005		9/15/2005	
		Location								
		Laboratory	SGSA		SGSA		SGSA		SGSA	
		QC Type	CS		CS		CS		CS	
Analyte	**Method**	**Units**								
PCB-1254 (Aroclor 1254)	SW8082	ug/Kg	-	-	-	-	-	-	-	-
PCB-1260 (Aroclor 1260)	SW8082	ug/Kg	34	[53.2] J	35.2	[55.8] J	49.1	[56.4] J	138	[60.1]

SGS Environmental Services, Inc Data
Positive Results

Taku Gardens Housing Project										
Fall 2005 Results										
		Matrix	SO		SO		SO		SO	
		Lab Sample ID	1056115030		1056153024		1056236035		1056236034	
		Sample ID	05FTW-BHA29N1-0-24-SO		05FTW-BH110S1-0-24-SO		05FTW-BH4700-001-JB-0-24-		05FTW-BH4700-002-JB-0-24-	
		Collection Date	9/15/2005		9/16/2005		9/20/2005		9/20/2005	
		Location								
		Laboratory	SGSA		SGSA		SGSA		SGSA	
		QC Type	CS		CS		CS		CS	
Analyte	**Method**	**Units**								
PCB-1254 (Aroclor 1254)	SW8082	ug/Kg	-	-	-	-	-	-	-	-
PCB-1260 (Aroclor 1260)	SW8082	ug/Kg	110	[56.5]	90.4	[55.3]	108	[53.9]	243	[54.8]

SGS Environmental Services, Inc Data
Positive Results

Taku Gardens Housing Project										
Fall 2005 Results										
		Matrix	SO		SO		SO		SO	
		Lab Sample ID	1056115025		1056192023		1056115009		1056115010	
		Sample ID	05FTW-BHA31S1-0-24-SO		05FTW-BHA31S1-24-48-SO		05FTW-BHA32S1-0-24-SO		05FTW-BHA32S1-2-0-24-SO	
		Collection Date	9/15/2005		9/15/2005		9/14/2005		9/14/2005	
		Location								
		Laboratory	SGSA		SGSA		SGSA		SGSA	
		QC Type	CS		CS		CS		CS	
Analyte	**Method**	**Units**								
PCB-1254 (Aroclor 1254)	SW8082	ug/Kg	-	-	-	-	-	-	-	-
PCB-1260 (Aroclor 1260)	SW8082	ug/Kg	55.7	[54]	25.1	[51.3] J	82.3	[55.5]	70.9	[59.1]

SGS Environmental Services, Inc Data
Positive Results

Taku Gardens Housing Project										
Fall 2005 Results										
		Matrix	SO		SO		SO		SO	
		Lab Sample ID	1056074036		1056074027		1056074026		1056074028	
		Sample ID	05FTW-BHA36S2-0-24-SO		05FTW-BHA38N1-0-24-SO		05FTW-BHA38N2-0-24-SO		05FTW-BHA38S1-0-24-SO	
		Collection Date	9/14/2005		9/14/2005		9/14/2005		9/14/2005	
		Location								
		Laboratory	SGSA		SGSA		SGSA		SGSA	
		QC Type	CS		CS		CS		CS	
Analyte	**Method**	**Units**								
PCB-1254 (Aroclor 1254)	SW8082	ug/Kg	-	-	-	-	-	-	-	-
PCB-1260 (Aroclor 1260)	SW8082	ug/Kg	109	[55.5]	368	[60.5]	205	[60.4]	124	[59.1]

SGS Environmental Services, Inc Data
Positive Results

Taku Gardens Housing Project										
Fall 2005 Results										
		Matrix	SO		SO		SO		SO	
		Lab Sample ID	1055989020		1056156013		1056156012		1056156011	
		Sample ID	05FTW-BHA49S2-0-24-SO		05FTW-BHA51N1-0-24-SO		05FTW-BHA51N2-0-24-SO		05FTW-BHA53N1-0-24-SO	
		Collection Date	9/12/2005		9/16/2005		9/16/2005		9/16/2005	
		Location								
		Laboratory	SGSA		SGSA		SGSA		SGSA	
		QC Type	CS		CS		CS		CS	
Analyte	**Method**	**Units**								
PCB-1254 (Aroclor 1254)	SW8082	ug/Kg	-	-	-	-	-	-	-	-
PCB-1260 (Aroclor 1260)	SW8082	ug/Kg	31.1	[50.7] J	43.3	[56.6] J	139	[56.2]	43	[52.1] J

SGS Environmental Services, Inc Data
Positive Results

Taku Gardens Housing Project										
Fall 2005 Results										
		Matrix	SO		SO		SO		SO	
		Lab Sample ID	1056156014		1056153031		1056153029		1056153030	
		Sample ID	05FTW-BHA53S1-0-24-SO		05FTW-BHA54S1-0-24-SO		05FTW-BHA54S2-0-24-SO		05FTW-BHA54S2-24-48-SO	
		Collection Date	9/16/2005		9/16/2005		9/16/2005		9/16/2005	
		Location								
		Laboratory	SGSA		SGSA		SGSA		SGSA	
		QC Type	CS		CS		CS		CS	
Analyte	**Method**	**Units**								
PCB-1254 (Aroclor 1254)	SW8082	ug/Kg	-	-	-	-	-	-	-	-
PCB-1260 (Aroclor 1260)	SW8082	ug/Kg	46.9	[56.2] J	59.8	[57.5]	49.3	[53.3] J	115	[57.3]

SGS Environmental Services, Inc Data
Positive Results

Taku Gardens Housing Project										
Fall 2005 Results										
		Matrix	SO		SO		SO		SO	
		Lab Sample ID	1056156008		1056156009		1056236031		1055686014	
		Sample ID	05FTW-BHA55N1-0-24-SO		05FTW-BHA55N2-0-24-SO		05FTW-BHLY-007-0-24-SO		05FTW-PLG-S1-0-24-SO	
		Collection Date	9/16/2005		9/16/2005		9/20/2005		8/31/2005	
		Location								
		Laboratory	SGSA		SGSA		SGSA		SGSA	
		QC Type	CS		CS		CS		CS	
Analyte	**Method**	**Units**								
PCB-1254 (Aroclor 1254)	SW8082	ug/Kg	-	-	-	-	-	-	-	-
PCB-1260 (Aroclor 1260)	SW8082	ug/Kg	354	[57.2]	35.6	[54.9] J	19.4	[55.9] J	64.5	[59.9]

SGS Environmental Services, Inc Data
Positive Results

Taku Gardens Housing Project										
Fall 2005 Results										
		Matrix	SO		SO		SO		SO	
		Lab Sample ID	1055949003		1055949004		1055949007		1055949025	
		Sample ID	05FTW-PP11N1-SO		05FTW-PP12N2-SO		05FTW-PP17S3-SO		05FTW-PP19N2-SO	
		Collection Date	9/11/2005		9/11/2005		9/11/2005		9/12/2005	
		Location								
		Laboratory	SGSA		SGSA		SGSA		SGSA	
		QC Type	CS		CS		CS		CS	
Analyte	**Method**	**Units**								
PCB-1254 (Aroclor 1254)	SW8082	ug/Kg	-	-	-	-	-	-	-	-
PCB-1260 (Aroclor 1260)	SW8082	ug/Kg	478	[77.5]	202	[50.8]	20.9	[59.6] J	110	[54]

SGS Environmental Services, Inc Data
Positive Results

Taku Gardens Housing Project										
Fall 2005 Results										
		Matrix	SO		SO		SO		SO	
		Lab Sample ID	1055949024		1056156016		1055914003		1055849002	
		Sample ID	05FTW-PP19S2-SO		05FTW-PP21S3-SO		05FTW-PP2S1-SO		05FTW-TGHP-4348-5-2	
		Collection Date	9/12/2005		9/17/2005		9/8/2005		9/7/2005	
		Location								
		Laboratory	SGSA		SGSA		SGSA		SGSA	
		QC Type	CS		CS		CS		CS	
Analyte	**Method**	**Units**								
PCB-1254 (Aroclor 1254)	SW8082	ug/Kg	-	-	-	-	-	-	-	-
PCB-1260 (Aroclor 1260)	SW8082	ug/Kg	58.5	[57.2]	39.9	[57.5] J	21.3	[54.5] J	61.8	[129] J

SGS Environmental Services, Inc Data
Positive Results

Taku Gardens Housing Project										
Fall 2005 Results										
		Matrix	SO		SO		SO		SO	
		Lab Sample ID	1055849037		1055849038		1055849039		1055849040	
		Sample ID	05FTW-TGHP-4394-S-1		05FTW-TGHP-4394-S-2		05FTW-TGHP-4394-S-3		05FTW-TGHP-4394-S-4	
		Collection Date	9/7/2005		9/7/2005		9/7/2005		9/7/2005	
		Location								
		Laboratory	SGSA		SGSA		SGSA		SGSA	
		QC Type	CS		CS		CS		CS	
Analyte	**Method**	**Units**								
PCB-1254 (Aroclor 1254)	SW8082	ug/Kg	-	-	-	-	-	-	-	-
PCB-1260 (Aroclor 1260)	SW8082	ug/Kg	117	[56.5]	174	[58.4]	106	[58.8]	93.1	[62]

SGS Environmental Services, Inc Data
Positive Results

Taku Gardens Housing Project

Fall 2005 Results

		Matrix	SO		SO		SO		SO	
		Lab Sample ID	1055849041		1055849042		1055686006		1055686005	
		Sample ID	05FTW-TGHP-4394-S-5		05FTW-TGHP-4394-S-6		05FTW-TGSP-A52-N3-0-24-SO		05FTW-TGSP-A52-NE1-0-24-S	
		Collection Date	9/7/2005		9/7/2005		8/31/2005		8/31/2005	
		Location								
		Laboratory	SGSA		SGSA		SGSA		SGSA	
		QC Type	CS		CS		CS		CS	
Analyte	**Method**	**Units**								
PCB-1254 (Aroclor 1254)	SW8082	ug/Kg	-	-	-	-	-	-	-	-
PCB-1260 (Aroclor 1260)	SW8082	ug/Kg	566	[56.9]	275	[57.5]	875	[57.2]	123	[59.6]

SGS Environmental Services, Inc Data
Positive Results

Taku Gardens Housing Project										
Fall 2005 Results										
		Matrix	SO		SO		SO		SO	
		Lab Sample ID	1055765057		1056156025		1056483028		1056483030	
		Sample ID	05FTW-TGSP-A60-N4-SO		05FTW-YA3S1-SO		1869-101105-087		1869-101105-089	
		Collection Date	9/3/2005		9/17/2005		10/11/2005		10/11/2005	
		Location								
		Laboratory	SGSA		SGSA		SGSA		SGSA	
		QC Type	CS		CS		CS		CS	
Analyte	**Method**	**Units**								
PCB-1254 (Aroclor 1254)	SW8082	ug/Kg	-	-	-	-	-	-	-	-
PCB-1260 (Aroclor 1260)	SW8082	ug/Kg	161	[59.4]	41.3	[56] J	134	[61]	274	[68.2]

SGS Environmental Services, Inc Data
Positive Results

Taku Gardens Housing Project
Fall 2005 Results

		Matrix												
		Lab Sample ID	1056492003		1054197007		1054197006		1054197004		1054197005		1054197001	
		Sample ID	1869-101305-094		05FTW-TG-A52-01-SO		05FTW-TG-A52-02-SO		05FTW-TG-A52-03-SO		05FTW-TG-A52-04-SO		05FTW-TG-A52-05-SO	
		Collection Date	10/13/2005		7/22/2005		7/22/2005		7/22/2005		7/22/2005		7/22/2005	
		Location			39002		39002		39002		39002		39002	
		Laboratory	SGSA		SGSA		SGSA		SGSA		SGSA		SGSA	
		QC Type	CS		CS		CS		CS		CS		CS	
Analyte	**Method**	**Units**												
PCB-1254 (Aroclor 1254)	SW8082	ug/Kg	-	-	-	-	-	-	-	-	-	-	-	-
PCB-1260 (Aroclor 1260)	SW8082	ug/Kg	23.9	[56.1] J	957	[51.4]	7810000	[6210000]	111000000	[6640000]	59000000	[5740000]	19700000	[6320000]

SGS Environmental Services, Inc Data
Positive Results

Taku Gardens Housing Project										
Fall 2005 Results										
		Matrix								
		Lab Sample ID	1056217002		1056217003		1056217007		1056217010	
		Sample ID	05FTW-A51-S6-24-48-SO		05FTW-A51-S8-24-48-SO		05FTW-A52-NE6-24-48-SO		05FTW-A52-N23-24-48-SO	
		Collection Date	8/28/2005		8/28/2005		8/27/2005		8/27/2005	
		Location								
		Laboratory	SGSA		SGSA		SGSA		SGSA	
		QC Type	CS		CS		CS		CS	
Analyte	**Method**	**Units**								
PCB-1254 (Aroclor 1254)	SW8082	ug/Kg	-	-	-	-	-	-	-	-
PCB-1260 (Aroclor 1260)	SW8082	ug/Kg	41.1	[53.1] J	85.5	[58]	1340	[105]	125	[57]

SGS Environmental Services, Inc Data
Positive Results

Taku Gardens Housing Project										
Fall 2005 Results										
		Matrix								
		Lab Sample ID	1056217014		1056217016		1056217019		1056217020	
		Sample ID	05FTW-A56-N10-24-48-SO		05FTW-A54-N6-24-48-SO		05FTW-A54-N14-24-48-SO		05FTW-A54-N12-24-48-SO	
		Collection Date	8/27/2005		8/28/2005		8/28/2005		8/28/2005	
		Location								
		Laboratory	SGSA		SGSA		SGSA		SGSA	
		QC Type	CS		CS		CS		CS	
Analyte	**Method**	**Units**								
PCB-1254 (Aroclor 1254)	SW8082	ug/Kg	-	-	-	-	-	-	-	-
PCB-1260 (Aroclor 1260)	SW8082	ug/Kg	767	[61.4]	128	[51]	64.9	[53.7]	198	[61]

SGS Environmental Services, Inc Data
Positive Results

Taku Gardens Housing Project										
Fall 2005 Results										
		Matrix	SO		SO		SO		SO	
		Lab Sample ID	1056486012		1056486013		1056486014		1056969013	
		Sample ID	05FTW-A7NSwale-1-SO		05FTW-A7NSwale-2-SO		05FTW-A7NSwale-3-SO		05FTW-DRMOE-N1-SO	
		Collection Date	10/13/2005		10/13/2005		10/13/2005		10/25/2005	
		Location							East Stock	
		Laboratory	SGSA		SGSA		SGSA		SGSA	
		QC Type	CS		CS		CS		CS	
Analyte	**Method**	**Units**								
Gasoline Range Organics	AK101	ug/Kg	77000	[28700]	4280	[2050]	720	[3400] J	802	[3820] J
Diesel Range Organics	AK102	mg/Kg	2250	[184]	748	[78.7]	31.8	[48] J	57.6	[48.8]

SGS Environmental Services, Inc Data
Positive Results

Taku Gardens Housing Project								
Fall 2005 Results								
		Matrix	SO		SO		SO	
		Lab Sample ID	1056969014		1056969011		1056969012	
		Sample ID	05FTW-DRMOE-S1-SO		05FTW-DRMOW-N1-SO		05FTW-DRMOW-S1-SO	
		Collection Date	10/25/2005		10/25/2005		10/25/2005	
		Location	East Stock		West Stock		West Stock	
		Laboratory	SGSA		SGSA		SGSA	
		QC Type	CS		CS		CS	
Analyte	**Method**	**Units**						
Gasoline Range Organics	AK101	ug/Kg	739	[2420] J	1100	[4940] J	1190	[3960] J
Diesel Range Organics	AK102	mg/Kg	24	[45.7] J	29.4	[52.7] J	16.4	[47.5] J

SGS Environmental Services, Inc Data
Positive Results

Taku Gardens Housing Projec										
Fall 2005 Results										
		Matrix	SO		SO		SO		SO	
		Lab Sample ID	1054567006		1054567009		1054567011		1054567018	
		Sample ID	05FTW-TGHP-10-BH13-SO		05FTW-TGHP-10-BH14-SO		05FTW-TGHP-10-BH15-SO		05FTW-TGHP-10-BH18-SO	
		Collection Date	7/28/2005		7/28/2005		7/28/2005		7/28/2005	
		Location								
		Laboratory	SGSA		SGSA		SGSA		SGSA	
		QC Type	CS		CS		CS		CS	
Analyte	**Method**	**Units**								
Diesel Range Organics	AK102	mg/Kg	4.98	[23.7] J	8.19	[20.1] J	2.9	[20.4] J	24.3	[26.1] J

SGS Environmental Services, Inc Data
Positive Results

Taku Gardens Housing Projec										
Fall 2005 Results										
		Matrix	SO		SO					
		Lab Sample ID	1054567007		1054567010		1054564008		1054564011	
		Sample ID	05FTW-TGHP-12-BH13-SO		05FTW-TGHP-8-BH15-SO		05FTW-TGHP-10-BH04-SO		05FTW-TGHP-10-BH05-SO	
		Collection Date	7/28/2005		7/28/2005		7/27/2005		7/28/2005	
		Location								
		Laboratory	SGSA		SGSA		SGSA		SGSA	
		QC Type	CS		CS		CS		CS	
Analyte	**Method**	**Units**								
Diesel Range Organics	AK102	mg/Kg	7.17	[25] J	4.29	[19.4] J	14100	[532]	10500	[529]

SGS Environmental Services, Inc Data
Positive Results

Taku Gardens Housing Projec										
Fall 2005 Results										
		Matrix								
		Lab Sample ID	1054564013		1054564017		1054564019		1054564021	
		Sample ID	05FTW-TGHP-10-BH06-SO		05FTW-TGHP-10-BH07-SO		05FTW-TGHP-10-BH08-SO		05FTW-TGHP-10-BH09-SO	
		Collection Date	7/28/2005		7/28/2005		7/28/2005		7/28/2005	
		Location								
		Laboratory	SGSA		SGSA		SGSA		SGSA	
		QC Type	CS		CS		CS		CS	
Analyte	**Method**	**Units**								
Diesel Range Organics	AK102	mg/Kg	18900	[1040]	17700	[1050]	22300	[1090]	8410	[516]

SGS Environmental Services, Inc Data
Positive Results

Taku Gardens Housing Projec										
Fall 2005 Results										
		Matrix								
		Lab Sample ID	1054564023		1054564009		1054564007		1054564010	
		Sample ID	05FTW-TGHP-10-BH10-SO		05FTW-TGHP-12-BH04-SO		05FTW-TGHP-8-BH04-SO		05FTW-TGHP-8-BH05-SO	
		Collection Date	7/28/2005		7/27/2005		7/27/2005		7/28/2005	
		Location								
		Laboratory	SGSA		SGSA		SGSA		SGSA	
		QC Type	CS		CS		CS		CS	
Analyte	**Method**	**Units**								
Diesel Range Organics	AK102	mg/Kg	3.27	[21.8] J	5260	[207]	1090	[204]	6470	[210]

SGS Environmental Services, Inc Data
Positive Results

Taku Gardens Housing Projec										
Fall 2005 Results										
		Matrix								
		Lab Sample ID	1054564012		1054564014		1054564018		1054564020	
		Sample ID	05FTW-TGHP-8-BH06-SO		05FTW-TGHP-8-BH07-SO		05FTW-TGHP-8-BH08-SO		05FTW-TGHP-8-BH09-SO	
		Collection Date	7/28/2005		7/28/2005		7/28/2005		7/28/2005	
		Location								
		Laboratory	SGSA		SGSA		SGSA		SGSA	
		QC Type	CS		CS		CS		CS	
Analyte	**Method**	**Units**								
Diesel Range Organics	AK102	mg/Kg	3430	[202]	1180	[203]	3270	[195]	2810	[200]

SGS Environmental Services, Inc Data
Positive Results

Taku Gardens Housing Projec				
Fall 2005 Results				
		Matrix		
		Lab Sample ID	1054564022	
		Sample ID	05FTW-TGHP-8-BH10-SO	
		Collection Date	7/28/2005	
		Location		
		Laboratory	SGSA	
		QC Type	CS	
Analyte	**Method**	**Units**		
Diesel Range Organics	AK102	mg/Kg	16.5	[19.2] J

SGS Environmental Services, Inc Data
Positive Results

Taku Gardens Housing Project										
Fall 2005 Results										
		Matrix							SO	
		Lab Sample ID	1054564017		1054564019		1054564021		1056236037	
		Sample ID	05FTW-TGHP-10-BH07-SO		05FTW-TGHP-10-BH08-SO		05FTW-TGHP-10-BH09-SO		05FTW-TSW-64-5-SO	
		Collection Date	7/28/2005		7/28/2005		7/28/2005		9/15/2005	
		Location								
		Laboratory	SGSA		SGSA		SGSA		SGSA	
		QC Type	CS		CS		CS		CS	
Analyte	**Method**	**Units**								
1,3,5-Trimethylbenzene	SW8260B	ug/Kg	760	[13.8]	200	[14.2]	-	-	-	-
Methylene Chloride	SW8260B	ug/Kg	-	-	-	-	18.3	[51.1] J	78.5	[211] J
n-Butylbenzene	SW8260B	ug/Kg	322	[13.8]	-	-	-	-		
4-Isopropyltoluene	SW8260B	ug/Kg	-	-	191	[14.2]	-	-		
Toluene	SW8260B	ug/Kg	-	-	-	-	-	-	-	-
Xylene, Isomers m & p	SW8260B	ug/Kg	-	-	-	-	-	-	-	-
1,2,4-Trimethylbenzene	SW8260B	ug/Kg	-	-	-	-	-	-	-	-
o-Xylene	SW8260B	ug/Kg	-	-	-	-	-	-	-	-
Naphthalene	SW8260B	ug/Kg	-	-	-	-	-	-	-	-
1,2,3-Trichlorobenzene	SW8260B	ug/Kg	-	-	-	-	-	-	-	-
1,2,4-Trichlorobenzene	SW8260B	ug/Kg	-	-	-	-	-	-	-	-
1,2-Dichlorobenzene	SW8260B	ug/Kg	-	-	-	-	-	-	-	-
2-Butanone	SW8260B	ug/Kg	-	-	-	-	-	-	-	-
Ethylbenzene	SW8260B	ug/Kg	-	-	-	-	-	-	-	-

SGS Environmental Services, Inc Data
Positive Results

Taku Gardens Housing Project										
Fall 2005 Results										
		Matrix	SO		SO		SO		SO	
		Lab Sample ID	1054567004		1054567009		1054567011		1056969011	
		Sample ID	05FTW-TGHP-10-BH12-SO		05FTW-TGHP-10-BH14-SO		05FTW-TGHP-10-BH15-SO		05FTW-DRMOW-N1-SO	
		Collection Date	7/28/2005		7/28/2005		7/28/2005		10/25/2005	
		Location							West Stock	
		Laboratory	SGSA		SGSA		SGSA		SGSA	
		QC Type	CS		CS		CS		CS	
Analyte	**Method**	**Units**								
1,3,5-Trimethylbenzene	SW8260B	ug/Kg	-	-	-	-	-	-	-	-
Methylene Chloride	SW8260B	ug/Kg	66.2	[89.5] J	36.7	[78.4] J	67.8	[79.7] J	94.4	[198] J
n-Butylbenzene	SW8260B	ug/Kg	-	-	-	-	-	-	-	-
4-Isopropyltoluene	SW8260B	ug/Kg	-	-	-	-	-	-	-	-
Toluene	SW8260B	ug/Kg	21	[44.7] J	-	-	20.7	[39.9] J	-	-
Xylene, Isomers m & p	SW8260B	ug/Kg	15.2	[44.7] J	-	-	-	-	-	-
1,2,4-Trimethylbenzene	SW8260B	ug/Kg	-	-	-	-	-	-	22.7	[49.4] J
o-Xylene	SW8260B	ug/Kg	-	-	-	-	-	-	-	-
Naphthalene	SW8260B	ug/Kg	-	-	-	-	-	-	-	-
1,2,3-Trichlorobenzene	SW8260B	ug/Kg	-	-	-	-	-	-	-	-
1,2,4-Trichlorobenzene	SW8260B	ug/Kg	-	-	-	-	-	-	-	-
1,2-Dichlorobenzene	SW8260B	ug/Kg	-	-	-	-	-	-	-	-
2-Butanone	SW8260B	ug/Kg	-	-	-	-	-	-	-	-
Ethylbenzene	SW8260B	ug/Kg	-	-	-	-	-	-	-	-

SGS Environmental Services, Inc Data
Positive Results

Taku Gardens Housing Project										
Fall 2005 Results										
		Matrix	SO		SO		SO		SO	
		Lab Sample ID	1056969012		1056969015		1056156024		1056486013	
		Sample ID	05FTW-DRMOW-S1-SO		05FTW-DRMO-TB		05FTW-MWTB-SO		05FTW-A7NSwale-2-SO	
		Collection Date	10/25/2005		10/25/2005		9/17/2005		10/13/2005	
		Location	West Stock		East Stock		Trip Blank			
		Laboratory	SGSA		SGSA		SGSA		SGSA	
		QC Type	CS		CS		CS		CS	
Analyte	**Method**	**Units**								
1,3,5-Trimethylbenzene	SW8260B	ug/Kg	-	-	-	-	-	-	-	-
Methylene Chloride	SW8260B	ug/Kg	74	[158] J	-	-	-	-	-	-
n-Butylbenzene	SW8260B	ug/Kg	-	-	-	-	-	-	-	-
4-Isopropyltoluene	SW8260B	ug/Kg	-	-	-	-	-	-	-	-
Toluene	SW8260B	ug/Kg	-	-	-	-	17	[50.7] J	-	-
Xylene, Isomers m & p	SW8260B	ug/Kg	-	-	23.6	[51.3] J	29.1	[50.7] J	13.3	[40.9] J
1,2,4-Trimethylbenzene	SW8260B	ug/Kg	-	-	-	-	10.1	[25.3] J	-	-
o-Xylene	SW8260B	ug/Kg	-	-	-	-	9.12	[25.3] J	-	-
Naphthalene	SW8260B	ug/Kg	-	-	-	-	16.5	[50.7] J	-	-
1,2,3-Trichlorobenzene	SW8260B	ug/Kg	-	-	-	-	-	-	-	-
1,2,4-Trichlorobenzene	SW8260B	ug/Kg	-	-	-	-	-	-	-	-
1,2-Dichlorobenzene	SW8260B	ug/Kg	-	-	-	-	-	-	-	-
2-Butanone	SW8260B	ug/Kg	-	-	-	-	-	-	-	-
Ethylbenzene	SW8260B	ug/Kg	-	-	-	-	-	-	-	-

SGS Environmental Services, Inc Data
Positive Results

Taku Gardens Housing Project										
Fall 2005 Results										
		Matrix	SO							
		Lab Sample ID	1056486014		1054197008		1054197007		1054197006	
		Sample ID	05FTW-A7NSwale-3-SO		05FTW-TG-A52-TB-SO		05FTW-TG-A52-01-SO		05FTW-TG-A52-02-SO	
		Collection Date	10/13/2005		7/22/2005		7/22/2005		7/22/2005	
		Location					39002		39002	
		Laboratory	SGSA		SGSA		SGSA		SGSA	
		QC Type	CS		CS		CS		CS	
Analyte	**Method**	**Units**								
1,3,5-Trimethylbenzene	SW8260B	ug/Kg	-	-						
Methylene Chloride	SW8260B	ug/Kg	-	-	-	-	-	-	-	-
n-Butylbenzene	SW8260B	ug/Kg	-	-	-	-	-	-	-	-
4-Isopropyltoluene	SW8260B	ug/Kg	-	-	-	-	-	-	-	-
Toluene	SW8260B	ug/Kg	-	-	-	-	-	-	-	-
Xylene, Isomers m & p	SW8260B	ug/Kg	21.4	[67.9] J	-	-	-	-	-	-
1,2,4-Trimethylbenzene	SW8260B	ug/Kg	-	-	-	-	-	-	-	-
o-Xylene	SW8260B	ug/Kg	-	-	-	-	-	-	-	-
Naphthalene	SW8260B	ug/Kg	-	-	28.9	[50.7] J	-	-	-	-
1,2,3-Trichlorobenzene	SW8260B	ug/Kg	-	-	-	-	36.6	[86.2] J	1430000	[114000]
1,2,4-Trichlorobenzene	SW8260B	ug/Kg	-	-	-	-	42.2	[86.2] J	1060000	[114000]
1,2-Dichlorobenzene	SW8260B	ug/Kg	-	-	-	-	-	-	3520	[5680] J
2-Butanone	SW8260B	ug/Kg	-	-	-	-	-	-	-	-
Ethylbenzene	SW8260B	ug/Kg	-	-	-	-	-	-	-	-

SGS Environmental Services, Inc Data
Positive Results

Taku Gardens Housing Project								
Fall 2005 Results								
		Matrix						
		Lab Sample ID	1054197004		1054197005		1054197001	
		Sample ID	05FTW-TG-A52-03-SO		05FTW-TG-A52-04-SO		05FTW-TG-A52-05-SO	
		Collection Date	7/22/2005		7/22/2005		7/22/2005	
		Location	39002		39002		39002	
		Laboratory	SGSA		SGSA		SGSA	
		QC Type	CS		CS		CS	
Analyte	**Method**	**Units**						
1,3,5-Trimethylbenzene	SW8260B	ug/Kg						
Methylene Chloride	SW8260B	ug/Kg	6240	[18900] J	-	-	-	-
n-Butylbenzene	SW8260B	ug/Kg	-	-	-	-	-	-
4-Isopropyltoluene	SW8260B	ug/Kg	-	-	-	-	-	-
Toluene	SW8260B	ug/Kg	54600	[9460]	-	-	3950	[10300] J
Xylene, Isomers m & p	SW8260B	ug/Kg	21000	[9460]	-	-	-	-
1,2,4-Trimethylbenzene	SW8260B	ug/Kg	2550	[4730] J	-	-	-	-
o-Xylene	SW8260B	ug/Kg	5580	[4730]	-	-	-	-
Naphthalene	SW8260B	ug/Kg	-	-	-	-	-	-
1,2,3-Trichlorobenzene	SW8260B	ug/Kg	1870000	[94600]	3140000	[83400]	2160000	[103000]
1,2,4-Trichlorobenzene	SW8260B	ug/Kg	1040000	[94600]	6480000	[834000]	736000	[103000]
1,2-Dichlorobenzene	SW8260B	ug/Kg	20000	[4730]	43400	[41700]	16400	[5130]
2-Butanone	SW8260B	ug/Kg	52300	[47300]	-	-	-	-
Ethylbenzene	SW8260B	ug/Kg	14500	[4730]	-	-	-	-

SGS Environmental Services, Inc Data
Positive Results

Taku Gardens Housing Project										
Fall 2005 Results										
		Matrix								
		Lab Sample ID	1054564008		1054564017		1054564019		1054564009	
		Sample ID	05FTW-TGHP-10-BH04-SO		05FTW-TGHP-10-BH07-SO		05FTW-TGHP-10-BH08-SO		05FTW-TGHP-12-BH04-SO	
		Collection Date	7/27/2005		7/28/2005		7/28/2005		7/27/2005	
		Location								
		Laboratory	SGSA		SGSA		SGSA		SGSA	
		QC Type	CS		CS		CS		CS	
Analyte	**Method**	**Units**								
2-Methylnaphthalene	SW8270C	mg/Kg	2.7	[2.7]	-	-	-	-	-	-
Acenaphthene	SW8270C	mg/Kg	-	-	-	-	1.21	[2.74] J	-	-
Fluorene	SW8270C	mg/Kg	1.07	[2.7] J	1	[2.56] J	1.46	[2.74] J	-	-
Phenanthrene	SW8270C	mg/Kg	-	-	-	-	-	-	0.0972	[0.258] J
1,2,4-Trichlorobenzene	SW8270C	mg/Kg	-	-	-	-	-	-	-	-
1,2-Dichlorobenzene	SW8270C	mg/Kg	-	-	-	-	-	-	-	-

SGS Environmental Services, Inc Data
Positive Results

Taku Gardens Housing Project										
Fall 2005 Results										
		Matrix								
		Lab Sample ID	1054197007		1054197006		1054197004		1054197005	
		Sample ID	05FTW-TG-A52-01-SO		05FTW-TG-A52-02-SO		05FTW-TG-A52-03-SO		05FTW-TG-A52-04-SO	
		Collection Date	7/22/2005		7/22/2005		7/22/2005		7/22/2005	
		Location	39002		39002		39002		39002	
		Laboratory	SGSA		SGSA		SGSA		SGSA	
		QC Type	CS		CS		CS		CS	
Analyte	**Method**	**Units**								
2-Methylnaphthalene	SW8270C	mg/Kg	-	-	-	-	-	-	-	-
Acenaphthene	SW8270C	mg/Kg	-	-	-	-	-	-	-	-
Fluorene	SW8270C	mg/Kg	-	-	-	-	-	-	-	-
Phenanthrene	SW8270C	mg/Kg	-	-	-	-	-	-	-	-
1,2,4-Trichlorobenzene	SW8270C	mg/Kg	2.43	[0.261] B	22.3	[3.11]	2600	[336]	6360	[287]
1,2-Dichlorobenzene	SW8270C	mg/Kg	-	-	0.288	[0.311] J	-	-	-	-

SGS Environmental Services, Inc Data
Positive Results

Taku Gardens Housing Project				
Fall 2005 Results				
		Matrix		
		Lab Sample ID	1054197001	
		Sample ID	05FTW-TG-A52-05-SO	
		Collection Date	7/22/2005	
		Location	39002	
		Laboratory	SGSA	
		QC Type	CS	
Analyte	**Method**	**Units**		
2-Methylnaphthalene	SW8270C	mg/Kg	-	-
Acenaphthene	SW8270C	mg/Kg	-	-
Fluorene	SW8270C	mg/Kg	-	-
Phenanthrene	SW8270C	mg/Kg	-	-
1,2,4-Trichlorobenzene	SW8270C	mg/Kg	3900	[458]
1,2-Dichlorobenzene	SW8270C	mg/Kg	-	-

Taku Gardens Housing Project			SGS Environmental Services, Inc. Data							
Results				Positivie Results						
		Matrix	SO		SO		SO		SO	
		Lab Sample ID	1056156001		1056156002		1056156020		1056156021	
		Sample ID	05FTW-MW-1-1-SO		05FTW-MW-1-2-SO		05FTW-MW-2-1-SO		05FTW-MW-2-2-SO	
		Collection Date	9/17/2005		9/17/2005		9/17/2005		9/17/2005	
		Location	GW Well 8-		GW Well 12		MW2 7'-9'		MW2 9'-12'	
		Laboratory	SGSA		SGSA		SGSA		SGSA	
		QC Type	CS		CS		CS		CS	
Analyte	**Method**	**Units**								
Arsenic	SW6020	mg/Kg	7.75	[1.06]	10.3	[1.06]	8.24	[1.32]	9.06	[1.36]
Barium	SW6020	mg/Kg	70.9	[0.319]	71.1	[0.319]	117	[0.397]	113	[0.408]
Cadmium	SW6020	mg/Kg	0.171	[0.212] J	0.11	[0.213] J	0.259	[0.265] J	0.463	[0.272]
Chromium	SW6020	mg/Kg	17.8	[0.425]	13.8	[0.425]	22.2	[0.529]	20.2	[0.544]
Lead	SW6020	mg/Kg	4.8	[0.212]	4.89	[0.213]	7.73	[0.265]	8.24	[0.272]
Selenium	SW6020	mg/Kg	0.325	[0.531] J	0.47	[0.532] J	0.677	[0.662]	0.955	[0.68]
Silver	SW6020	mg/Kg	0.0646	[0.106] J	0.0525	[0.106] J	0.119	[0.132] J	0.157	[0.136]
Aluminum	SW6020	mg/Kg	7940	[212]	5510	[213]	11900	[265]	9900	[272]
Antimony	SW6020	mg/Kg	0.222	[0.106]	0.158	[0.106]	0.198	[0.132]	0.389	[0.136]
Beryllium	SW6020	mg/Kg	0.129	[0.106]	0.112	[0.106]	0.201	[0.132]	0.222	[0.136]
Bismuth	SW6020	mg/Kg	0.0813	[0.212] J	-	-	0.12	[0.265] J	0.135	[0.272] J
Calcium	SW6020	mg/Kg	5860	[319]	3340	[319]	7680	[397]	8280	[408]
Cobalt	SW6020	mg/Kg	6.99	[0.531]	4.76	[0.532]	10.3	[0.662]	9.98	[0.68]
Copper	SW6020	mg/Kg	21.7	[0.637]	14.4	[0.638]	34.1	[0.794]	48.8	[0.816]
Iron	SW6020	mg/Kg	19900	[106]	15200	[106]	26300	[132]	22100	[136]
Magnesium	SW6020	mg/Kg	5150	[31.9]	3850	[31.9]	7510	[397]	6530	[40.8]
Manganese	SW6020	mg/Kg	262	[0.212]	164	[0.213]	514	[0.265]	327	[0.272]
Molybdenum	SW6020	mg/Kg	0.641	[1.06] J	0.424	[1.06] J	0.504	[1.32] J	0.551	[1.36] J
Nickel	SW6020	mg/Kg	16	[0.212]	11.2	[0.213]	21.1	[0.265]	21.5	[0.272]
Potassium	SW6020	mg/Kg	588	[106]	525	[106]	1360	[132]	1250	[136]
Sodium	SW6020	mg/Kg	376	[106]	241	[106]	514	[132]	399	[136]
Thallium	SW6020	mg/Kg	0.0354	[0.0212]	0.0296	[0.0213]	0.0844	[0.0265]	0.0881	[0.0272]
Vanadium	SW6020	mg/Kg	49.4	[3.19]	36.6	[3.19]	40.3	[3.97]	34.6	[4.08]
Zinc	SW6020	mg/Kg	38.9	[1.06]	28	[1.06]	61.6	[1.32]	55.1	[1.36]
Mercury	SW7471A	ug/Kg	15.1	[42] J	-	-	26.5	[53.3] J	37.6	[54.3] J

Taku Gardens Housing Project			SGS Environmental Services, Inc. Data							
Results				Positivie Results						
		Matrix	SO		SO		SO		SO	
		Lab Sample ID	1056192028		1056192027		1056156023		1056156022	
		Sample ID	05FTW-MW-3-1 6-8-SO		05FTW-MW-3-2 10-12-SO		05FTW-TSW64-4-SO		05FTW-TSW64-5-SO	
		Collection Date	9/18/2005		9/18/2005		9/15/2005		9/15/2005	
		Location								
		Laboratory	SGSA		SGSA		SGSA		SGSA	
		QC Type	CS		CS		CS		CS	
Analyte	**Method**	**Units**								
Arsenic	SW6020	mg/Kg	4.31	[1.04]	3.48	[1.03]	7.41	[1.28]	19.1	[1.08]
Barium	SW6020	mg/Kg	57.9	[0.313]	43.9	[0.308]	173	[0.384]	386	[0.324]
Cadmium	SW6020	mg/Kg	0.164	[0.209] J	-	-	0.289	[0.256]	0.3	[0.216]
Chromium	SW6020	mg/Kg	12.4	[0.417]	12.1	[0.41]	32.6	[0.512]	28.5	[0.432]
Lead	SW6020	mg/Kg	4.08	[0.209]	19.8	[0.205]	12.7	[0.256]	9.9	[0.216]
Selenium	SW6020	mg/Kg	-	-	-	-	0.897	[0.639]	0.568	[0.54]
Silver	SW6020	mg/Kg	0.0443	[0.104] J	0.0755	[0.103] J	0.171	[0.128]	0.0945	[0.108] J
Aluminum	SW6020	mg/Kg	6740	[41.7]	4030	[41]	15400	[256]	12200	[216]
Antimony	SW6020	mg/Kg	0.144	[0.104]	0.0952	[0.103] J	0.404	[0.128]	3.94	[0.108]
Beryllium	SW6020	mg/Kg	0.101	[0.104] J	0.0712	[0.103] J	0.275	[0.128]	0.328	[0.108]
Bismuth	SW6020	mg/Kg	-	-	0.193	[0.205] J	0.212	[0.256] J	0.0881	[0.216] J
Calcium	SW6020	mg/Kg	5210	[626]	1700	[30.8]	6030	[384]	6450	[324]
Cobalt	SW6020	mg/Kg	6.65	[0.521]	4.46	[0.513]	11.9	[0.639]	12.4	[0.54]
Copper	SW6020	mg/Kg	16.9	[0.626]	10.4	[0.615]	40.4	[0.767]	29	[0.648]
Iron	SW6020	mg/Kg	13800	[209]	9340	[205]	26300	[128]	20000	[108]
Magnesium	SW6020	mg/Kg	4260	[31.3]	2870	[30.8]	9310	[384]	8110	[324]
Manganese	SW6020	mg/Kg	296	[0.209]	133	[0.205]	302	[0.256]	266	[0.216]
Molybdenum	SW6020	mg/Kg	0.393	[1.04] J	0.404	[1.03] J	0.456	[1.28] J	0.481	[1.08] J
Nickel	SW6020	mg/Kg	16.6	[0.209]	12.1	[0.205]	27.5	[0.256]	28	[0.216]
Potassium	SW6020	mg/Kg	536	[104]	394	[103]	1560	[128]	1890	[108]
Sodium	SW6020	mg/Kg	292	[104]	120	[103]	543	[128]	304	[108]
Thallium	SW6020	mg/Kg	0.0205	[0.0209] J	0.0133	[0.0205] J	0.116	[0.0256]	0.138	[0.0216]
Vanadium	SW6020	mg/Kg	26.8	[3.13]	17.8	[3.08]	51.1	[3.84]	34.5	[3.24]
Zinc	SW6020	mg/Kg	32.7	[1.04]	20.4	[1.03]	81.9	[1.28]	92.9	[1.08]
Mercury	SW7471A	ug/Kg	16.1	[40.8] J	-	-	48.6	[50.4] J	325	[42.7]

Taku Gardens Housing Project
Fall 2005 Results

		Matrix	SO	SO	SO	SO	SO	SO
		Lab Sample ID	1055922016	1055922036	1055947001	1055947002	1056156023	1056156022
		Sample ID	05FTW-2C8S-SO	05FTW-A25N3-SO	05FTW-BHA11N2-0-24-SO	05FTW-BHA3W2-0-24-SO	05FTW-TSW64-4-SO	05FTW-TSW64-5-SO
		Collection Date	9/11/2005	9/10/2005	9/7/2005	9/7/2005	9/15/2005	9/15/2005
		Location						
		Laboratory	SGSA	SGSA	SGSA	SGSA	SGSA	SGSA
		QC Type	CS	CS	CS	CS	CS	CS
Analyte	**Method**	**Units**						
4,4'-DDD	SW8081A	ug/Kg	- -	11.8 [2.3]	4280 [2200]	712 [110]	1.84 [2.6] J	4.62 [2.1]
4,4'-DDE	SW8081A	ug/Kg	- -	28.7 [12]	2070 [220]	660 [110]	3.67 [2.6]	7.16 [2.1]
4,4'-DDT	SW8081A	ug/Kg	39 [11]	59.1 [12]	18800 [2200]	6890 [1100]	5.33 [2.6]	23.8 [2.1]

Taku Gardens Housing Project
Fall 2005 Results

		Matrix	SO	SO	SO	SO	SO	SO	SO	SO
		Lab Sample ID	1055532018	1055532020	1055532016	1055532017	1055532009	1055532011	1055532014	1055532007
		Sample ID	05-FTW-A52-N13-0-24-SO	05-FTW-A52-N15-0-48-SO	05-FTW-A52-NE11-48-72-SO	05-FTW-A52-NE12-72-96-SO	05-FTW-A52-NE5-0-24-SO	05-FTW-A52-NE7-0-24-SO	05-FTW-A52-NE9-0-24-SO	05-FTW-A52-NW3-0-24-SO
		Collection Date	8/27/2005	8/27/2005	8/27/2005	8/27/2005	8/27/2005	8/27/2005	8/27/2005	8/27/2005
		Location								
		Laboratory	SGSA	SGSA	SGSA	SGSA	SGSA	SGSA	SGSA	SGSA
		QC Type	CS	CS	CS	CS	CS	CS	CS	CS
Analyte	**Method**	**Units**								
PCB-1254 (Aroclor 1254)	SW8082	ug/Kg	- -	- -	- -	- -	- -	- -	- -	- -
PCB-1260 (Aroclor 1260)	SW8082	ug/Kg	122 [62]	12300 [1170]	35700 [2990]	658 [54.6]	926 [56.5]	4830000 [557000]	737 [56.7]	30.8 [57.7] J

SO	SO	SO	SO	SO	SO	SO
1055532001	1055532003	1055532012	1055511003	1055511004	1055511005	1055511006
05-FTW-A52-S3-0-24-SO	05-FTW-A52-S5-0-24-SO	05-FTW-A52-SW9-0-24-SO	05-FTW-TGSP-521-SO	05-FTW-TGSP-522-SO	05-FTW-TGSP-541-SO	05-FTW-TGSP-542-SO
8/27/2005	8/27/2005	8/27/2005	8/24/2005	8/24/2005	8/24/2005	8/24/2005
			S Side Pil	N Side	S Side	N Side
SGSA	SGSA	SGSA	SGSA	SGSA	SGSA	SGSA
CS	CS	CS	CS	CS	CS	CS
- -	- -	- -	- -	- -	- -	- -
29 [58.2] J	21.7 [59.7] J	31200 [2670]	355 [63.1]	51.8 [55.6] J	56.6 [54.4]	502 [67.6]

SO	SO	SO	SO	SO	SO	SO
1055800007	1055922014	1055922016	1055922017	1055767022	1055922036	1056192003
05FTW A16N2 SO	05FTW-1C4-SO	05FTW-2C8S-SO	05FTW-2C9N-SO	05FTW-A1N2-SO	05FTW-A25N3-SO	05FTW-A25S3-SO
9/6/2005	9/11/2005	9/11/2005	9/11/2005	9/4/2005	9/10/2005	9/10/2005
SGSA	SGSA	SGSA	SGSA	SGSA	SGSA	SGSA
CS	CS	CS	CS	CS	CS	CS
- -	- -	309 [56.5]	- -	- -	318 [58.5]	- -
75.9 [54.4]	35.2 [54.7] J	- -	31.3 [53.4] J	25.5 [55.1] J	- -	104 [53.6]

SO	SO	SO	SO	SO	SO	SO
1056074039	1055921022	1055921024	1055921026	1055914054	1056115002	1056115001
05FTW-A26N1-SO	05FTW-A29N1-SO	05FTW-A29S2-SO	05FTW-A32N3-SO	05FTW-A38N3-SO	05FTW-A38S3-SO	05FTW-A40S1-SO
9/9/2005	9/9/2005	9/9/2005	9/10/2005	9/9/2005	9/9/2005	9/9/2005
SGSA	SGSA	SGSA	SGSA	SGSA	SGSA	SGSA
CS	CS	CS	CS	CS	CS	CS
- -	- -	- -	- -	- -	- -	- -
348 [546] J	21 [53.7] J	40.1 [53.7] J	18.9 [51.7] J	242 [56.7]	43.1 [57.1] J	138 [53.7]

SO	SO	SO	SO	SO	SO	SO
1055921045	1055949041	1055949039	1055949038	1055949037	1055686015	1055686016
05FTW-A45S3-SO	05FTW-A4700AN2-SO	05FTW-A4700AS3-SO	05FTW-A4700BN1-SO	05FTW-A4700BS1-SO	05FTW-A50-N3-0-24-SO	05FTW-A50-N5-0-24-SO
9/10/2005	9/12/2005	9/12/2005	9/12/2005	9/12/2005	8/31/2005	8/31/2005
SGSA	SGSA	SGSA	SGSA	SGSA	SGSA	SGSA
CS	CS	CS	CS	CS	CS	CS
- -	- -	- -	- -	- -	- -	- -
22.7 [55.4] J	62 [54.1]	52.5 [56.2] J	96.6 [55.7]	76.9 [53.4]	60.4 [50.7]	309 [58]

SO	SO	SO	SO	SO	SO	SO
1055686004	1055686012	1055532055	1055532059	1055532061	1055528002	1055532021
05FTW-A50-W1-0-24-SO	05FTW-A51-S11-0-24-SO	05FTW-A51-S3-0-24-SO	05FTW-A51-S7-0-24-SO	05FTW-A51-S9-0-24-SO	05FTW-A51S2-0-1-SO	05FTW-A52-N16-0-24-SO
8/31/2005	8/31/2005	8/28/2005	8/28/2005	8/28/2005	8/26/2005	8/27/2005
SGSA	SGSA	SGSA	SGSA	SGSA	SGSA	SGSA
CS	CS	CS	CS	CS	CS	CS
- -	- -	524 [54.4]	- -	- -	- -	- -
96 [61]	106 [59.1]	- -	103 [56.3]	126 [58.5]	204 [53]	32300 [3150]

SO	SO	SO	SO	SO	SO	SO
1055532023	1055532025	1055532027	1055528001	1056236030	1056153026	1055921018
05FTW-A52-N18-0-24-SO	05FTW-A52-N20-0-24-SO	05FTW-A52-N22-0-24-SO	05FTW-A52N1-0-1-SO	05FTW-BHLY4700-004-0-24-S	05FTW-BHPP14N1-0-24-SO	05FTW-BHPP5S1-0-24-SO
8/27/2005	8/27/2005	8/27/2005	8/26/2005	9/20/2005	9/16/2005	9/10/2005
SGSA	SGSA	SGSA	SGSA	SGSA	SGSA	SGSA
CS	CS	CS	CS	CS	CS	CS
- -	- -	- -	- -	- -	127 [57.2]	- -
22100 [3250]	29500 [3190]	42600 [3290]	423 [51.7]	92.2 [55.5]	- -	51.3 [53.5] J

SO	SO	SO	SO	SO	SO	SO
1055921008	1055528007	1055528006	1056156001	1055532045	1055532041	1055532037
05FTW-BHPP7S2-0-24-SO	05FTW-DEF-0-1-SO	05FTW-GHI-0-1-SO	05FTW-MW-1-1-SO	05FTW-A54-N11-0-24-SO	05FTW-A54-N7-0-24-SO	05FTW-A54-NW3-0-24-SO
9/9/2005	8/26/2005	8/26/2005	9/17/2005	8/28/2005	8/28/2005	8/28/2005
			GW Well 8-			
SGSA	SGSA	SGSA	SGSA	SGSA	SGSA	SGSA
CS	CS	CS	CS	CS	CS	CS
- -	- -	- -	- -	- -	- -	- -
151 [57.3]	6800 [1090]	120000000 [7220000]	27.1 [69.2] J	61.9 [61.1]	60.8 [57.5]	226 [56.2]

SO	SO	SO	SO	SO	SO	SO
1055532029	1055532031	1055532033	1055532035	1055528004	1055528003	1055949042
05FTW-A56-N3-0-24-SO	05FTW-A56-N5-0-24-SO	05FTW-A56-N7-0-24-SO	05FTW-A56-N9-0-24-SO	05FTW-A56E1-0-1-SO	05FTW-A56N1-0-1-SO	05FTW-A65N1-SO
8/27/2005	8/27/2005	8/27/2005	8/27/2005	8/26/2005	8/26/2005	9/12/2005
SGSA	SGSA	SGSA	SGSA	SGSA	SGSA	SGSA
CS	CS	CS	CS	CS	CS	CS
- -	- -	- -	- -	- -	- -	- -
445 [50.6]	90.2 [51.5]	84 [58]	31.1 [58.3] J	33 [52.2] J	24.6 [56.4] J	36.6 [54.2] J

SO	SO	SO	SO	SO	SO	SO
1056153024	1056236035	1056236034	1055886004	1055922008	1055989015	1055989037
05FTW-BH110S1-0-24-SO	05FTW-BH4700-001-JB-0-24-	05FTW-BH4700-002-JB-0-24-	05FTW-BHA17N1-0-48-SO	05FTW-BHA21N1-0-24-SO	05FTW-BHA22N1-0-24-SO	05FTW-BHA22N100-0-24-SO
9/16/2005	9/20/2005	9/20/2005	9/7/2005	9/11/2005	9/12/2005	9/13/2005
SGSA	SGSA	SGSA	SGSA	SGSA	SGSA	SGSA
CS	CS	CS	CS	CS	CS	CS
- -	- -	- -	- -	- -	- -	- -
90.4 [55.3]	108 [53.9]	243 [54.8]	33.9 [55.3] J	24.1 [60.5] J	32.2 [50.3] J	17.8 [55.7] J

SO	SO	SO	SO	SO	SO	SO
1055989013	1056192019	1055989046	1056115022	1056115021	1056115030	1056153024
05FTW-BHA22N2-0-24-SO	05FTW-BHA22N2-24-48-SO	05FTW-BHA22S103-0-24-SO	05FTW-BHA28N1-0-24-SO	05FTW-BHA28N2-0-24-SO	05FTW-BHA29N1-0-24-SO	05FTW-BH110S1-0-24-SO
9/12/2005	9/12/2005	9/13/2005	9/15/2005	9/15/2005	9/15/2005	9/16/2005
SGSA	SGSA	SGSA	SGSA	SGSA	SGSA	SGSA
CS	CS	CS	CS	CS	CS	CS
- -	- -	- -	- -	- -	- -	- -
75.7 [54.9]	34 [53.2] J	35.2 [55.8] J	49.1 [56.4] J	138 [60.1]	110 [56.5]	90.4 [55.3]

SO	SO	SO	SO	SO	SO	SO
1056236035	1056236034	1056115025	1056192023	1056115009	1056115010	1056074036
05FTW-BH4700-001-JB-0-24-	05FTW-BH4700-002-JB-0-24-	05FTW-BHA31S1-0-24-SO	05FTW-BHA31S1-24-48-SO	05FTW-BHA32S1-0-24-SO	05FTW-BHA32S1-2-0-24-SO	05FTW-BHA36S2-0-24-SO
9/20/2005	9/20/2005	9/15/2005	9/15/2005	9/14/2005	9/14/2005	9/14/2005
SGSA	SGSA	SGSA	SGSA	SGSA	SGSA	SGSA
CS	CS	CS	CS	CS	CS	CS
- -	- -	- -	- -	- -	- -	- -
108 [53.9]	243 [54.8]	55.7 [54]	25.1 [51.3] J	82.3 [55.5]	70.9 [59.1]	109 [55.5]

SO	SO	SO	SO	SO	SO	SO
1056074027	1056074026	1056074028	1055989020	1056156013	1056156012	1056156011
05FTW-BHA38N1-0-24-SO	05FTW-BHA38N2-0-24-SO	05FTW-BHA38S1-0-24-SO	05FTW-BHA49S2-0-24-SO	05FTW-BHA51N1-0-24-SO	05FTW-BHA51N2-0-24-SO	05FTW-BHA53N1-0-24-SO
9/14/2005	9/14/2005	9/14/2005	9/12/2005	9/16/2005	9/16/2005	9/16/2005
SGSA	SGSA	SGSA	SGSA	SGSA	SGSA	SGSA
CS	CS	CS	CS	CS	CS	CS
- -	- -	- -	- -	- -	- -	- -
368 [60.5]	205 [60.4]	124 [59.1]	31.1 [50.7] J	43.3 [56.6] J	139 [56.2]	43 [52.1] J

SO	SO	SO	SO	SO	SO	SO
1056156014	1056153031	1056153029	1056153030	1056156008	1056156009	1056236031
05FTW-BHA53S1-0-24-SO	05FTW-BHA54S1-0-24-SO	05FTW-BHA54S2-0-24-SO	05FTW-BHA54S2-24-48-SO	05FTW-BHA55N1-0-24-SO	05FTW-BHA55N2-0-24-SO	05FTW-BHLY-007-0-24-SO
9/16/2005	9/16/2005	9/16/2005	9/16/2005	9/16/2005	9/16/2005	9/20/2005
SGSA	SGSA	SGSA	SGSA	SGSA	SGSA	SGSA
CS	CS	CS	CS	CS	CS	CS
- -	- -	- -	- -	- -	- -	- -
46.9 [56.2] J	59.8 [57.5]	49.3 [53.3] J	115 [57.3]	354 [57.2]	35.6 [54.9] J	19.4 [55.9] J

SO	SO	SO	SO	SO	SO	SO
1055686014	1055949003	1055949004	1055949007	1055949025	1055949024	1056156016
05FTW-PLG-S1-0-24-SO	05FTW-PP11N1-SO	05FTW-PP12N2-SO	05FTW-PP17S3-SO	05FTW-PP19N2-SO	05FTW-PP19S2-SO	05FTW-PP21S3-SO
8/31/2005	9/11/2005	9/11/2005	9/11/2005	9/12/2005	9/12/2005	9/17/2005
SGSA	SGSA	SGSA	SGSA	SGSA	SGSA	SGSA
CS	CS	CS	CS	CS	CS	CS
- -	- -	- -	- -	- -	- -	- -
64.5 [59.9]	478 [77.5]	202 [50.8]	20.9 [59.6] J	110 [54]	58.5 [57.2]	39.9 [57.5] J

SO	SO	SO	SO	SO	SO	SO
1055914003	1055849002	1055849037	1055849038	1055849039	1055849040	1055849041
05FTW-PP2S1-SO	05FTW-TGHP-4348-5-2	05FTW-TGHP-4394-S-1	05FTW-TGHP-4394-S-2	05FTW-TGHP-4394-S-3	05FTW-TGHP-4394-S-4	05FTW-TGHP-4394-S-5
9/8/2005	9/7/2005	9/7/2005	9/7/2005	9/7/2005	9/7/2005	9/7/2005
SGSA	SGSA	SGSA	SGSA	SGSA	SGSA	SGSA
CS	CS	CS	CS	CS	CS	CS
- -	- -	- -	- -	- -	- -	- -
21.3 [54.5] J	61.8 [129] J	117 [56.5]	174 [58.4]	106 [58.8]	93.1 [62]	566 [56.9]

SO	SO	SO	SO	SO	SO	SO
1055849042	1055686006	1055686005	1055765057	1056156025	1056483028	1056483030
05FTW-TGHP-4394-S-6	05FTW-TGSP-A52-N3-0-24-SO	05FTW-TGSP-A52-NE1-0-24-S	05FTW-TGSP-A60-N4-SO	05FTW-YA3S1-SO	1869-101105-087	1869-101105-089
9/7/2005	8/31/2005	8/31/2005	9/3/2005	9/17/2005	10/11/2005	10/11/2005
SGSA	SGSA	SGSA	SGSA	SGSA	SGSA	SGSA
CS	CS	CS	CS	CS	CS	CS
- -	- -	- -	- -	- -	- -	- -
275 [57.5]	875 [57.2]	123 [59.6]	161 [59.4]	41.3 [56] J	134 [61]	274 [68.2]

1056492003	1054197007	1054197006	1054197004	1054197005	1054197001
1869-101305-094	05FTW-TG-A52-01-SO	05FTW-TG-A52-02-SO	05FTW-TG-A52-03-SO	05FTW-TG-A52-04-SO	05FTW-TG-A52-05-SO
10/13/2005	7/22/2005	7/22/2005	7/22/2005	7/22/2005	7/22/2005
	39002	39002	39002	39002	39002
SGSA	SGSA	SGSA	SGSA	SGSA	SGSA
CS	CS	CS	CS	CS	CS
- -	- -	- -	- -	- -	- -
23.9 [56.1] J	957 [51.4]	7810000 [6210000]	111000000 [6640000]	59000000 [5740000]	19700000 [6320000]

Taku Gardens Housing Project
Fall 2005 Results

		Matrix		
		Lab Sample ID	1056217002	1056217003
		Sample ID	05FTW-A51-S6-24-48-SO	05FTW-A51-S8-24-48-SO
		Collection Date	8/28/2005	8/28/2005
		Location		
		Laboratory	SGSA	SGSA
		QC Type	CS	CS
Analyte	**Method**	**Units**		
PCB-1254 (Aroclor 1254)	SW8082	ug/Kg	- -	- -
PCB-1260 (Aroclor 1260)	SW8082	ug/Kg	41.1 [53.1] J	85.5 [58]

1056217007 05FTW-A52-NE6-24-48-SO 8/27/2005 SGSA CS	1056217010 05FTW-A52-N23-24-48-SO 8/27/2005 SGSA CS	1056217014 05FTW-A56-N10-24-48-SO 8/27/2005 SGSA CS	1056217016 05FTW-A54-N6-24-48-SO 8/28/2005 SGSA CS
- - 1340 [105]	- - 125 [57]	- - 767 [61.4]	- - 128 [51]

1056217019 05FTW-A54-N14-24-48-SO 8/28/2005 SGSA CS	1056217020 05FTW-A54-N12-24-48-SO 8/28/2005 SGSA CS
- - 64.9 [53.7]	- - 198 [61]

Taku Gardens Housing Project
Fall 2005 Results

		Matrix	SO	SO	SO	SO	SO	SO	SO
		Lab Sample ID	1056486012	1056486013	1056486014	1056969013	1056969014	1056969011	1056969012
		Sample ID	05FTW-A7NSwale-1-SO	05FTW-A7NSwale-2-SO	05FTW-A7NSwale-3-SO	05FTW-DRMOE-N1-SO	05FTW-DRMOE-S1-SO	05FTW-DRMOW-N1-SO	05FTW-DRMOW-S1-SO
		Collection Date	10/13/2005	10/13/2005	10/13/2005	10/25/2005	10/25/2005	10/25/2005	10/25/2005
		Location				East Stock	East Stock	West Stock	West Stock
		Laboratory	SGSA	SGSA	SGSA	SGSA	SGSA	SGSA	SGSA
		QC Type	CS	CS	CS	CS	CS	CS	CS
Analyte	**Method**	**Units**							
Gasoline Range Organics	AK101	ug/Kg	77000 [28700]	4280 [2050]	720 [3400] J	802 [3820] J	739 [2420] J	1100 [4940] J	1190 [3960] J
Diesel Range Organics	AK102	mg/Kg	2250 [184]	748 [78.7]	31.8 [48] J	57.6 [48.8]	24 [45.7] J	29.4 [52.7] J	16.4 [47.5] J

Taku Gardens Housing Projec
Fall 2005 Results

		Matrix	SO	SO	SO	SO	SO	SO	
		Lab Sample ID	1054567006	1054567009	1054567011	1054567018	1054567007	1054567010	1054564008
		Sample ID	05FTW-TGHP-10-BH13-SO	05FTW-TGHP-10-BH14-SO	05FTW-TGHP-10-BH15-SO	05FTW-TGHP-10-BH18-SO	05FTW-TGHP-12-BH13-SO	05FTW-TGHP-8-BH15-SO	05FTW-TGHP-10-BH04-SO
		Collection Date	7/28/2005	7/28/2005	7/28/2005	7/28/2005	7/28/2005	7/28/2005	7/27/2005
		Location							
		Laboratory	SGSA	SGSA	SGSA	SGSA	SGSA	SGSA	SGSA
		QC Type	CS	CS	CS	CS	CS	CS	CS
Analyte	**Method**	**Units**							
Diesel Range Organics	AK102	mg/Kg	4.98 [23.7] J	8.19 [20.1] J	2.9 [20.4] J	24.3 [26.1] J	7.17 [25] J	4.29 [19.4] J	14100 [532]

1054564011 05FTW-TGHP-10-BH05-SO 7/28/2005 SGSA CS	1054564013 05FTW-TGHP-10-BH06-SO 7/28/2005 SGSA CS	1054564017 05FTW-TGHP-10-BH07-SO 7/28/2005 SGSA CS	1054564019 05FTW-TGHP-10-BH08-SO 7/28/2005 SGSA CS	1054564021 05FTW-TGHP-10-BH09-SO 7/28/2005 SGSA CS	1054564023 05FTW-TGHP-10-BH10-SO 7/28/2005 SGSA CS	1054564009 05FTW-TGHP-12-BH04-SO 7/27/2005 SGSA CS
10500 [529]	18900 [1040]	17700 [1050]	22300 [1090]	8410 [516]	3.27 [21.8] J	5260 [207]

1054564007 05FTW-TGHP-8-BH04-SO 7/27/2005 SGSA CS	1054564010 05FTW-TGHP-8-BH05-SO 7/28/2005 SGSA CS	1054564012 05FTW-TGHP-8-BH06-SO 7/28/2005 SGSA CS	1054564014 05FTW-TGHP-8-BH07-SO 7/28/2005 SGSA CS	1054564018 05FTW-TGHP-8-BH08-SO 7/28/2005 SGSA CS	1054564020 05FTW-TGHP-8-BH09-SO 7/28/2005 SGSA CS	1054564022 05FTW-TGHP-8-BH10-SO 7/28/2005 SGSA CS
1090 [204]	6470 [210]	3430 [202]	1180 [203]	3270 [195]	2810 [200]	16.5 [19.2] J

Taku Gardens Housing Project
Fall 2005 Results

		Matrix				SO	SO	SO	SO
		Lab Sample ID	1054564017	1054564019	1054564021	1056236037	1054567004	1054567009	1054567011
		Sample ID	05FTW-TGHP-10-BH07-SO	05FTW-TGHP-10-BH08-SO	05FTW-TGHP-10-BH09-SO	05FTW-TSW-64-5-SO	05FTW-TGHP-10-BH12-SO	05FTW-TGHP-10-BH14-SO	05FTW-TGHP-10-BH15-SO
		Collection Date	7/28/2005	7/28/2005	7/28/2005	9/15/2005	7/28/2005	7/28/2005	7/28/2005
		Location							
		Laboratory	SGSA	SGSA	SGSA	SGSA	SGSA	SGSA	SGSA
		QC Type	CS	CS	CS	CS	CS	CS	CS
Analyte	**Method**	**Units**							
1,3,5-Trimethylbenzene	SW8260B	ug/Kg	760 [13.8]	200 [14.2]	- -	- -	- -	- -	- -
Methylene Chloride	SW8260B	ug/Kg	- -	- -	18.3 [51.1] J	78.5 [211] J	66.2 [89.5] J	36.7 [78.4] J	67.8 [79.7] J
n-Butylbenzene	SW8260B	ug/Kg	322 [13.8]	- -	- -		- -	- -	- -
4-Isopropyltoluene	SW8260B	ug/Kg	- -	191 [14.2]	- -		- -	- -	- -
Toluene	SW8260B	ug/Kg	- -	- -	- -	- -	21 [44.7] J	- -	20.7 [39.9] J
Xylene, Isomers m & p	SW8260B	ug/Kg	- -	- -	- -	- -	15.2 [44.7] J	- -	- -
1,2,4-Trimethylbenzene	SW8260B	ug/Kg	- -	- -	- -	- -	- -	- -	- -
o-Xylene	SW8260B	ug/Kg	- -	- -	- -	- -	- -	- -	- -
Naphthalene	SW8260B	ug/Kg	- -	- -	- -	- -	- -	- -	- -
1,2,3-Trichlorobenzene	SW8260B	ug/Kg	- -	- -	- -	- -	- -	- -	- -
1,2,4-Trichlorobenzene	SW8260B	ug/Kg	- -	- -	- -	- -	- -	- -	- -
1,2-Dichlorobenzene	SW8260B	ug/Kg	- -	- -	- -	- -	- -	- -	- -
2-Butanone	SW8260B	ug/Kg	- -	- -	- -	- -	- -	- -	- -
Ethylbenzene	SW8260B	ug/Kg	- -	- -	- -	- -	- -	- -	- -

SO	SO	SO	SO	SO	SO	
1056969011	1056969012	1056969015	1056156024	1056486013	1056486014	1054197008
05FTW-DRMOW-N1-SO	05FTW-DRMOW-S1-SO	05FTW-DRMO-TB	05FTW-MWTB-SO	05FTW-A7NSwale-2-SO	05FTW-A7NSwale-3-SO	05FTW-TG-A52-TB-SO
10/25/2005	10/25/2005	10/25/2005	9/17/2005	10/13/2005	10/13/2005	7/22/2005
West Stock	West Stock	East Stock	Trip Blank			
SGSA	SGSA	SGSA	SGSA	SGSA	SGSA	SGSA
CS	CS	CS	CS	CS	CS	CS
- -	- -	- -	- -	- -	- -	
94.4 [198] J	74 [158] J	- -	- -	- -	- -	- -
- -	- -	- -	- -	- -	- -	- -
- -	- -	- -	- -	- -	- -	- -
- -	- -	- -	17 [50.7] J	- -	- -	- -
- -	- -	23.6 [51.3] J	29.1 [50.7] J	13.3 [40.9] J	21.4 [67.9] J	- -
22.7 [49.4] J	- -	- -	10.1 [25.3] J	- -	- -	- -
- -	- -	- -	9.12 [25.3] J	- -	- -	- -
- -	- -	- -	16.5 [50.7] J	- -	- -	28.9 [50.7] J
- -	- -	- -	- -	- -	- -	- -
- -	- -	- -	- -	- -	- -	- -
- -	- -	- -	- -	- -	- -	- -
- -	- -	- -	- -	- -	- -	- -
- -	- -	- -	- -	- -	- -	- -

1054197007	1054197006	1054197004	1054197005	1054197001
05FTW-TG-A52-01-SO	05FTW-TG-A52-02-SO	05FTW-TG-A52-03-SO	05FTW-TG-A52-04-SO	05FTW-TG-A52-05-SO
7/22/2005	7/22/2005	7/22/2005	7/22/2005	7/22/2005
39002	39002	39002	39002	39002
SGSA	SGSA	SGSA	SGSA	SGSA
CS	CS	CS	CS	CS
- -	- -	6240 [18900] J	- -	- -
- -	- -	- -	- -	- -
- -	- -	- -	- -	- -
- -	- -	54600 [9460]	- -	3950 [10300] J
- -	- -	21000 [9460]	- -	- -
- -	- -	2550 [4730] J	- -	- -
- -	- -	5580 [4730]	- -	- -
- -	- -	- -	- -	- -
36.6 [86.2] J	1430000 [114000]	1870000 [94600]	3140000 [83400]	2160000 [103000]
42.2 [86.2] J	1060000 [114000]	1040000 [94600]	6480000 [834000]	736000 [103000]
- -	3520 [5680] J	20000 [4730]	43400 [41700]	16400 [5130]
- -	- -	52300 [47300]	- -	- -
- -	- -	14500 [4730]	- -	- -

Taku Gardens Housing Project
Fall 2005 Results

		Matrix							
		Lab Sample ID	1054564008	1054564017	1054564019	1054564009	1054197007	1054197006	1054197004
		Sample ID	05FTW-TGHP-10-BH04-SO	05FTW-TGHP-10-BH07-SO	05FTW-TGHP-10-BH08-SO	05FTW-TGHP-12-BH04-SO	05FTW-TG-A52-01-SO	05FTW-TG-A52-02-SO	05FTW-TG-A52-03-SO
		Collection Date	7/27/2005	7/28/2005	7/28/2005	7/27/2005	7/22/2005	7/22/2005	7/22/2005
		Location					39002	39002	39002
		Laboratory	SGSA	SGSA	SGSA	SGSA	SGSA	SGSA	SGSA
		QC Type	CS	CS	CS	CS	CS	CS	CS
Analyte	**Method**	**Units**							
2-Methylnaphthalene	SW8270C	mg/Kg	2.7 [2.7]	- -	- -	- -	- -	- -	- -
Acenaphthene	SW8270C	mg/Kg	- -	- -	1.21 [2.74] J	- -	- -	- -	- -
Fluorene	SW8270C	mg/Kg	1.07 [2.7] J	1 [2.56] J	1.46 [2.74] J	- -	- -	- -	- -
Phenanthrene	SW8270C	mg/Kg	- -	- -	- -	0.0972 [0.258] J	- -	- -	- -
1,2,4-Trichlorobenzene	SW8270C	mg/Kg	- -	- -	- -	- -	2.43 [0.261] B	22.3 [3.11]	2600 [336]
1,2-Dichlorobenzene	SW8270C	mg/Kg	- -	- -	- -	- -	- -	0.288 [0.311] J	- -

1054197005	1054197001
05FTW-TG-A52-04-SO	05FTW-TG-A52-05-SO
7/22/2005	7/22/2005
39002	39002
SGSA	SGSA
CS	CS
- -	- -
- -	- -
- -	- -
- -	- -
6360 [287]	3900 [458]
- -	- -

Taku Gardens Housing Proje
Results

		Matrix	SO	SO	SO	SO	SO	SO	SO	SO
		Lab Sample ID	1056156001	1056156002	1056156020	1056156021	1056192028	1056192027	1056156023	1056156022
		Sample ID	05FTW-MW-1-1-SO	05FTW-MW-1-2-SO	05FTW-MW-2-1-SO	05FTW-MW-2-2-SO	05FTW-MW-3-1 6-8-SO	05FTW-MW-3-2 10-12-SO	05FTW-TSW64-4-SO	05FTW-TSW64-5-SO
		Collection Date	9/17/2005	9/17/2005	9/17/2005	9/17/2005	9/18/2005	9/18/2005	9/15/2005	9/15/2005
		Location	GW Well 8-	GW Well 12	MW2 7'-9'	MW2 9'-12'				
		Laboratory	SGSA	SGSA	SGSA	SGSA	SGSA	SGSA	SGSA	SGSA
		QC Type	CS	CS	CS	CS	CS	CS	CS	CS
Analyte	**Method**	**Units**								
Arsenic	SW6020	mg/Kg	7.75 [1.06]	10.3 [1.06]	8.24 [1.32]	9.06 [1.36]	4.31 [1.04]	3.48 [1.03]	7.41 [1.28]	19.1 [1.08]
Barium	SW6020	mg/Kg	70.9 [0.319]	71.1 [0.319]	117 [0.397]	113 [0.408]	57.9 [0.313]	43.9 [0.308]	173 [0.384]	386 [0.324]
Cadmium	SW6020	mg/Kg	0.171 [0.212] J	0.11 [0.213] J	0.259 [0.265] J	0.463 [0.272]	0.164 [0.209] J	- -	0.289 [0.256]	0.3 [0.216]
Chromium	SW6020	mg/Kg	17.8 [0.425]	13.8 [0.425]	22.2 [0.529]	20.2 [0.544]	12.4 [0.417]	12.1 [0.41]	32.6 [0.512]	28.5 [0.432]
Lead	SW6020	mg/Kg	4.8 [0.212]	4.89 [0.213]	7.73 [0.265]	8.24 [0.272]	4.08 [0.209]	19.8 [0.205]	12.7 [0.256]	9.9 [0.216]
Selenium	SW6020	mg/Kg	0.325 [0.531] J	0.47 [0.532] J	0.677 [0.662]	0.955 [0.68]	- -	- -	0.897 [0.639]	0.568 [0.54]
Silver	SW6020	mg/Kg	0.0646 [0.106] J	0.0525 [0.106] J	0.119 [0.132] J	0.157 [0.136]	0.0443 [0.104] J	0.0755 [0.103] J	0.171 [0.128]	0.0945 [0.108] J
Aluminum	SW6020	mg/Kg	7940 [212]	5510 [213]	11900 [265]	9900 [272]	6740 [41.7]	4030 [41]	15400 [256]	12200 [216]
Antimony	SW6020	mg/Kg	0.222 [0.106]	0.158 [0.106]	0.198 [0.132]	0.389 [0.136]	0.144 [0.104]	0.0952 [0.103] J	0.404 [0.128]	3.94 [0.108]
Beryllium	SW6020	mg/Kg	0.129 [0.106]	0.112 [0.106]	0.201 [0.132]	0.222 [0.136]	0.101 [0.104] J	0.0712 [0.103] J	0.275 [0.128]	0.328 [0.108]
Bismuth	SW6020	mg/Kg	0.0813 [0.212] J	- -	0.12 [0.265] J	0.135 [0.272] J	- -	0.193 [0.205] J	0.212 [0.256] J	0.0881 [0.216] J
Calcium	SW6020	mg/Kg	5860 [319]	3340 [319]	7680 [397]	8280 [408]	5210 [626]	1700 [30.8]	6030 [384]	6450 [324]
Cobalt	SW6020	mg/Kg	6.99 [0.531]	4.76 [0.532]	10.3 [0.662]	9.98 [0.68]	6.65 [0.521]	4.46 [0.513]	11.9 [0.639]	12.4 [0.54]
Copper	SW6020	mg/Kg	21.7 [0.637]	14.4 [0.638]	34.1 [0.794]	48.8 [0.816]	16.9 [0.626]	10.4 [0.615]	40.4 [0.767]	29 [0.648]
Iron	SW6020	mg/Kg	19900 [106]	15200 [106]	26300 [132]	22100 [136]	13800 [209]	9340 [205]	26300 [128]	20000 [108]
Magnesium	SW6020	mg/Kg	5150 [31.9]	3850 [31.9]	7510 [397]	6530 [40.8]	4260 [31.3]	2870 [30.8]	9310 [384]	8110 [324]
Manganese	SW6020	mg/Kg	262 [0.212]	164 [0.213]	514 [0.265]	327 [0.272]	296 [0.209]	133 [0.205]	302 [0.256]	266 [0.216]
Molybdenum	SW6020	mg/Kg	0.641 [1.06] J	0.424 [1.06] J	0.504 [1.32] J	0.551 [1.36] J	0.393 [1.04] J	0.404 [1.03] J	0.456 [1.28] J	0.481 [1.08] J
Nickel	SW6020	mg/Kg	16 [0.212]	11.2 [0.213]	21.1 [0.265]	21.5 [0.272]	16.6 [0.209]	12.1 [0.205]	27.5 [0.256]	28 [0.216]
Potassium	SW6020	mg/Kg	588 [106]	525 [106]	1360 [132]	1250 [136]	536 [104]	394 [103]	1560 [128]	1890 [108]
Sodium	SW6020	mg/Kg	376 [106]	241 [106]	514 [132]	399 [136]	292 [104]	120 [103]	543 [128]	304 [108]
Thallium	SW6020	mg/Kg	0.0354 [0.0212]	0.0296 [0.0213]	0.0844 [0.0265]	0.0881 [0.0272]	0.0205 [0.0209] J	0.0133 [0.0205] J	0.116 [0.0256]	0.138 [0.0216]
Vanadium	SW6020	mg/Kg	49.4 [3.19]	36.6 [3.19]	40.3 [3.97]	34.6 [4.08]	26.8 [3.13]	17.8 [3.08]	51.1 [3.84]	34.5 [3.24]
Zinc	SW6020	mg/Kg	38.9 [1.06]	28 [1.06]	61.6 [1.32]	55.1 [1.36]	32.7 [1.04]	20.4 [1.03]	81.9 [1.28]	92.9 [1.08]
Mercury	SW7471A	ug/Kg	15.1 [42] J	- -	26.5 [53.3] J	37.6 [54.3] J	16.1 [40.8] J	- -	48.6 [50.4] J	325 [42.7]

Taku Gardens Housing Project
Fall 2005 Results

		Matrix	GW	GW	GW	GW
		Lab Sample ID	1056237004	1056237002	1056237003	1056237001
		Sample ID	05FTW-TK-TW-3-W	05FTW-TK-TW-4-W	05FTW-TK-TW-5-W	05FTW-TK-TW-7-W
		Collection Date	9/20/2005	9/20/2005	9/21/2005	9/21/2005
		Location				
		Laboratory	SGSA	SGSA	SGSA	SGSA
		QC Type	CS	CS	CS	CS
Analyte	**Method**	**Units**				
Arsenic	SW6020	ug/L	4.98 [10] J	23.2 [10]	18.3 [10]	13.6 [10]
Barium	SW6020	ug/L	224 [3]	274 [3]	97.1 [3]	79.7 [3]
Cadmium	SW6020	ug/L	1.26 [2] J	1.18 [2] J	1.18 [2] J	1.09 [2] J
Chromium	SW6020	ug/L	10.3 [4]	8.04 [4]	1.93 [4] J	3.29 [4] J
Lead	SW6020	ug/L	4.27 [1]	3.43 [1]	0.398 [1] J	0.661 [1] J
Selenium	SW6020	ug/L	3.8 [10] J	7.12 [10] J	6.09 [10] J	3.82 [10] J
Aluminum	SW6020	ug/L	6490 [400]	4260 [100]	116 [100]	222 [100]
Antimony	SW6020	ug/L	0.378 [1] J	0.325 [1] J	- -	- -
Calcium	SW6020	ug/L	54300 [1000]	61700 [4000]	67000 [4000]	134000 [20000]
Cobalt	SW6020	ug/L	3.07 [1]	3.7 [1]	1.18 [1]	2.28 [1]
Copper	SW6020	ug/L	15.6 [6]	10.3 [6]	- -	- -
Iron	SW6020	ug/L	10900 [1000]	15800 [1000]	12700 [1000]	19600 [1000]
Magnesium	SW6020	ug/L	15700 [1000]	18100 [1000]	20400 [1000]	55000 [1000]
Manganese	SW6020	ug/L	737 [2]	724 [2]	550 [2]	1600 [2]
Molybdenum	SW6020	ug/L	2.61 [5] J	3.07 [5] J	2.88 [5] J	3.06 [5] J
Nickel	SW6020	ug/L	10.7 [2]	12.4 [2]	5.61 [2]	9.08 [2]
Phosphorus, Total (as P)	SW6020	ug/L	349 [500] J	432 [500] J	- -	- -
Potassium	SW6020	ug/L	4370 [1000]	5690 [1000]	4310 [1000]	3710 [1000]
Sodium	SW6020	ug/L	5510 [1000]	7910 [1000]	6000 [1000]	6520 [1000]
Vanadium	SW6020	ug/L	18.9 [20] J	23.6 [20]	6.88 [20] J	8.71 [20] J
Zinc	SW6020	ug/L	20.9 [25] J	14.8 [25] J	- -	- -

SGS Environmwntal Services Inc. Data
Positive Results

Taku Gardens Housing Project						
Fall 2005 Results						
		Matrix	GW		GW	
		Lab Sample ID	1056318007		1056318003	
		Sample ID	05FTW-TK-MW-1-W		05FTW-TK-MW-2-W	
		Collection Date	9/21/2005		9/22/2005	
		Location				
		Laboratory	SGSA		SGSA	
		QC Type	CS		CS	
Analyte	**Method**	**Units**				
Diesel Range Organics	AK102	mg/L	0.0682	[0.3] J	0.0734	[0.3] J

SGS Environmwntal Services Inc. Data
Positive Results

Taku Gardens Housing Project						
Fall 2005 Results						
		Matrix	GW		GW	
		Lab Sample ID	1056318001		1056318005	
		Sample ID	05FTW-TK-TW-6-W		05FTW-TK-TW-8-W	
		Collection Date	9/21/2005		9/21/2005	
		Location				
		Laboratory	SGSA		SGSA	
		QC Type	CS		CS	
Analyte	**Method**	**Units**				
Naphthalene	SW8260B	ug/L	1.51	[2] J	-	-
4-Isopropyltoluene	SW8260B	ug/L	0.52	[1] J	0.31	[1] J

SGS Environmwntal Services Inc. Data
Positive Results

Taku Gardens Housing Project										
Fall 2005 Results										
		Matrix	GW		GW		GW		GW	
		Lab Sample ID	1056237004		1056237002		1056237003		1056237001	
		Sample ID	05FTW-TK-TW-3-W		05FTW-TK-TW-4-W		05FTW-TK-TW-5-W		05FTW-TK-TW-7-W	
		Collection Date	9/20/2005		9/20/2005		9/21/2005		9/21/2005	
		Location								
		Laboratory	SGSA		SGSA		SGSA		SGSA	
		QC Type	CS		CS		CS		CS	
Analyte	**Method**	**Units**								
Arsenic	SW6020	ug/L	4.98	[10] J	23.2	[10]	18.3	[10]	13.6	[10]
Barium	SW6020	ug/L	224	[3]	274	[3]	97.1	[3]	79.7	[3]
Cadmium	SW6020	ug/L	1.26	[2] J	1.18	[2] J	1.18	[2] J	1.09	[2] J
Chromium	SW6020	ug/L	10.3	[4]	8.04	[4]	1.93	[4] J	3.29	[4] J
Lead	SW6020	ug/L	4.27	[1]	3.43	[1]	0.398	[1] J	0.661	[1] J
Selenium	SW6020	ug/L	3.8	[10] J	7.12	[10] J	6.09	[10] J	3.82	[10] J
Aluminum	SW6020	ug/L	6490	[400]	4260	[100]	116	[100]	222	[100]
Antimony	SW6020	ug/L	0.378	[1] J	0.325	[1] J	-	-	-	-
Calcium	SW6020	ug/L	54300	[1000]	61700	[4000]	67000	[4000]	134000	[20000]
Cobalt	SW6020	ug/L	3.07	[1]	3.7	[1]	1.18	[1]	2.28	[1]
Copper	SW6020	ug/L	15.6	[6]	10.3	[6]	-	-	-	-
Iron	SW6020	ug/L	10900	[1000]	15800	[1000]	12700	[1000]	19600	[1000]
Magnesium	SW6020	ug/L	15700	[1000]	18100	[1000]	20400	[1000]	55000	[1000]
Manganese	SW6020	ug/L	737	[2]	724	[2]	550	[2]	1600	[2]
Molybdenum	SW6020	ug/L	2.61	[5] J	3.07	[5] J	2.88	[5] J	3.06	[5] J
Nickel	SW6020	ug/L	10.7	[2]	12.4	[2]	5.61	[2]	9.08	[2]
Phosphorus, Total (as P)	SW6020	ug/L	349	[500] J	432	[500] J	-	-	-	-
Potassium	SW6020	ug/L	4370	[1000]	5690	[1000]	4310	[1000]	3710	[1000]
Sodium	SW6020	ug/L	5510	[1000]	7910	[1000]	6000	[1000]	6520	[1000]
Vanadium	SW6020	ug/L	18.9	[20] J	23.6	[20]	6.88	[20] J	8.71	[20] J
Zinc	SW6020	ug/L	20.9	[25] J	14.8	[25] J	-	-	-	-

Taku Gardens Housing Project			SGS Environmwntal Services Inc. Data							
Fall 2005 Results					Positive Results					
		Matrix	GW		GW		GW		GW	
		Lab Sample ID	1056318011		1056318007		1056318003		1056318009	
		Sample ID	05FTW-TK-MW-04-W		05FTW-TK-MW-1-W		05FTW-TK-MW-2-W		05FTW-TK-MW-3-W	
		Collection Date	9/22/2005		9/21/2005		9/22/2005		9/22/2005	
		Location								
		Laboratory	SGSA		SGSA		SGSA		SGSA	
		QC Type	CS		CS		CS		CS	
Analyte	**Method**	**Units**								
Arsenic	SW6020	ug/L	23.7	[10]	11.7	[10]	19.9	[10]	16.9	[10]
Barium	SW6020	ug/L	94.7	[3]	117	[3]	94.5	[3]	125	[3]
Chromium	SW6020	ug/L	10.7	[4]	14.3	[4]	12.2	[4]	13.6	[4]
Aluminum	SW6020	ug/L	85	[100] J	-	-	-	-	70	[100] J
Calcium	SW6020	ug/L	-	-	104000	[5000]	74100	[5000]	55400	[1000]
Cobalt	SW6020	ug/L	0.368	[1] J	3.91	[1]	0.364	[1] J	0.859	[1] J
Iron	SW6020	ug/L	18000	[1000]	11500	[1000]	18200	[1000]	8860	[1000]
Magnesium	SW6020	ug/L	36800	[1000]	23700	[1000]	36900	[1000]	15800	[1000]
Manganese	SW6020	ug/L	1040	[2]	1080	[2]	1070	[2]	518	[2]
Molybdenum	SW6020	ug/L	-	-	4.85	[5] J	1.61	[5] J	-	-
Nickel	SW6020	ug/L	4.15	[2]	8.98	[2]	4.14	[2]	3.52	[2]
Phosphorus, Total (as P)	SW6020	ug/L	-	-	296	[500] J	-	-	-	-
Potassium	SW6020	ug/L	5510	[1000]	4790	[1000]	5470	[1000]	3680	[1000]
Sodium	SW6020	ug/L	6540	[1000]	5720	[1000]	6650	[1000]	4980	[1000]
Zinc	SW6020	ug/L	11.5	[25] J	706	[25]	11.4	[25] J	-	-

Taku Gardens Housing Project			SGS Environmwntal Services Inc. Data			
Fall 2005 Results			Positive Results			
		Matrix	GW		GW	
		Lab Sample ID	1056318001		1056318005	
		Sample ID	05FTW-TK-TW-6-W		05FTW-TK-TW-8-W	
		Collection Date	9/21/2005		9/21/2005	
		Location				
		Laboratory	SGSA		SGSA	
		QC Type	CS		CS	
Analyte	**Method**	**Units**				
Arsenic	SW6020	ug/L	18.9	[10]	17.3	[10]
Barium	SW6020	ug/L	104	[3]	101	[3]
Chromium	SW6020	ug/L	12	[4]	14.1	[4]
Aluminum	SW6020	ug/L	86.7	[100] J	136	[100]
Calcium	SW6020	ug/L	74700	[5000]	80000	[5000]
Cobalt	SW6020	ug/L	2.19	[1]	1.94	[1]
Iron	SW6020	ug/L	12200	[1000]	11700	[1000]
Magnesium	SW6020	ug/L	23700	[1000]	22900	[1000]
Manganese	SW6020	ug/L	1070	[2]	1030	[2]
Molybdenum	SW6020	ug/L	1.96	[5] J	1.61	[5] J
Nickel	SW6020	ug/L	4.9	[2]	4.91	[2]
Phosphorus, Total (as P)	SW6020	ug/L	-	-	-	-
Potassium	SW6020	ug/L	4760	[1000]	4470	[1000]
Sodium	SW6020	ug/L	6140	[1000]	5760	[1000]
Zinc	SW6020	ug/L	-	-	-	-

Taku Gardens Housing Project
Fall 2005 Results

		Matrix	WS	WS	WS
		Lab Sample ID	1054571002	1054571001	1054571003
		Sample ID	05FTW-TGHP-12-BH6-GW	05FTW-TGHP-12-BH7-GW	05FTW-TGHP-12-BH9-GW
		Collection Date	7/29/2005	7/29/2005	7/29/2005
		Location			
		Laboratory	SGSA	SGSA	SGSA
		QC Type	CS	CS	CS
Analyte	**Method**	**Units**			
Diesel Range Organics	AK102	mg/L	18.7 [3]	528 [15]	98.3 [3.26]

Taku Gardens Housing Project
Fall 2005 Results

		Matrix	WS	WS	WS	WS	WS	WS	WS
		Lab Sample ID	1054571002	1054571001	1054571003	1054571004	1056218002	1056237005	1056237006
		Sample ID	05FTW-TGHP-12-BH6-GW	05FTW-TGHP-12-BH7-GW	05FTW-TGHP-12-BH9-GW	05FTW-TGHP-TB1-GW	Trip Blank	Trip Blank	Trip Blank
		Collection Date	7/29/2005	7/29/2005	7/29/2005	7/29/2005	9/20/2005	9/21/2005	9/21/2005
		Location							
		Laboratory	SGSA	SGSA	SGSA	SGSA	SGSA	SGSA	SGSA
		QC Type	CS	CS	CS	CS	CS	CS	CS
Analyte	**Method**	**Units**							
1,2,4-Trimethylbenzene	SW8260B	ug/L	- -	1.57 [1]	4.62 [1]	- -	- -	- -	- -
1,3,5-Trimethylbenzene	SW8260B	ug/L	6.06 [1]	57.1 [1]	6.05 [1]	- -	- -	- -	- -
2-Butanone	SW8260B	ug/L	- -	17.9 [10]	3.6 [10] J	- -	- -	- -	- -
Acetone	SW8260B	ug/L	5.44 [10] J	37.4 [10]	9.04 [10] J	- -	3.63 [10] J	27.9 [10]	28.9 [10]
Chloromethane	SW8260B	ug/L	- -	0.42 [1] J	- -	- -	- -	- -	- -
Ethylbenzene	SW8260B	ug/L	- -	0.57 [1] J	- -	- -	- -	- -	- -
Isopropylbenzene	SW8260B	ug/L	- -	0.38 [1] J	- -	- -	- -	- -	- -
Naphthalene	SW8260B	ug/L	- -	9.47 [2]	2.88 [2]	- -	- -	- -	- -
Xylene, Isomers m & p	SW8260B	ug/L	- -	0.9 [2] J	- -	- -	- -	- -	- -
n-Butylbenzene	SW8260B	ug/L	- -	- -	1.62 [1]	- -	- -	- -	- -
n-Propylbenzene	SW8260B	ug/L	- -	- -	0.44 [1] J	- -	- -	- -	- -
o-Xylene	SW8260B	ug/L	- -	0.49 [1] J	- -	- -	- -	- -	- -
sec-Butylbenzene	SW8260B	ug/L	- -	- -	1.05 [1]	- -	- -	- -	- -
tert-Butylbenzene	SW8260B	ug/L	0.39 [1] J	- -	0.43 [1] J	- -	- -	- -	- -
4-Isopropyltoluene	SW8260B	ug/L	0.56 [1] J	9.95 [1]	3.07 [1]	- -	- -	- -	- -
Toluene	SW8260B	ug/L	- -	- -	- -	2.01 [1]	- -	- -	- -

WS 1056318008 Trip Blank 9/21/2005 SGSA CS	WS 1056318002 Trip Blank 9/22/2005 SGSA CS	WS 1056318004 Trip Blank 9/22/2005 SGSA CS
0.32 [1] J	- -	- -
- -	- -	- -
- -	- -	- -
21.5 [10]	25.7 [10]	22.6 [10]
- -	- -	- -
- -	- -	- -
- -	- -	- -
- -	- -	- -
0.78 [2] J	- -	- -
- -	- -	- -
- -	- -	- -
- -	- -	- -
- -	- -	- -
- -	- -	- -
- -	- -	- -
0.75 [1] J	- -	- -

Taku Gardens Housing Project
Fall 2005 Results

Matrix	WS
Lab Sample ID	1054571003
Sample ID	05FTW-TGHP-12-BH9-GW
Collection Date	7/29/2005
Location	
Laboratory	SGSA
QC Type	CS

Analyte	Method	Units	
2-Methylnaphthalene	SW8270C	mg/L	0.018 [0.057] J

Taku Gardens Housing Project
Fall 2005 Results

		Matrix	WS	WS
		Lab Sample ID	1056218003	1056218001
		Sample ID	05FTW-TK-TW-1-W	05FTW-TK-TW-2-W
		Collection Date	9/20/2005	9/20/2005
		Location		
		Laboratory	SGSA	SGSA
		QC Type	CS	CS
Analyte	**Method**	**Units**		
Arsenic	SW6020	ug/L	16.1 [10]	9.36 [10] J
Barium	SW6020	ug/L	206 [3]	302 [3]
Cadmium	SW6020	ug/L	1.22 [2] J	1.6 [2] J
Chromium	SW6020	ug/L	6.45 [4]	10.4 [4]
Lead	SW6020	ug/L	2.66 [1]	7.53 [1]
Selenium	SW6020	ug/L	9.46 [10] J	9.61 [10] J
Aluminum	SW6020	ug/L	5770 [400]	7100 [400]
Antimony	SW6020	ug/L	0.59 [1] J	1.42 [1]
Bismuth	SW6020	ug/L	- -	1.77 [2] J
Calcium	SW6020	ug/L	61300 [4000]	88100 [4000]
Cobalt	SW6020	ug/L	4.17 [1]	7.91 [1]
Copper	SW6020	ug/L	8.52 [6]	18.1 [6]
Iron	SW6020	ug/L	11400 [1000]	11900 [1000]
Magnesium	SW6020	ug/L	16700 [1000]	22200 [1000]
Manganese	SW6020	ug/L	492 [2]	603 [2]
Molybdenum	SW6020	ug/L	6.56 [5]	10.3 [5]
Nickel	SW6020	ug/L	11 [2]	25 [2]
Phosphorus, Total (as P)	SW6020	ug/L	- -	557 [500]
Potassium	SW6020	ug/L	5400 [1000]	6000 [1000]
Sodium	SW6020	ug/L	5770 [1000]	6090 [1000]
Thallium	SW6020	ug/L	- -	0.607 [1] J
Vanadium	SW6020	ug/L	15.6 [20] J	21.1 [20]
Zinc	SW6020	ug/L	15.4 [25] J	27.6 [25]

Appendix A-3:

Final Sample Summary Table

TAKU GARDENS
2005 SAMPLE SUMMARY

Lab	Lab WO	Samp #	Coll Date	Field Sample ID	Matrix	GRO (AK101)	VOC (8260)	DRO (AK102)	RRO (AK103)	PCB (8082)	SVOC (8270)	Herbicides (8151)	Dioxin / Furan (8290)	Pesticide (8081)	Full Metal(6020/7471)	pH, Chloride (300.0)	TCLP Suite (1311)	PAH (SIM)	BTEX (8260)
SGS	105528	004	08/26/05	05FTW-A56E1-0-1-SO	soil					X									
SGS	1053524	001	06/30/05	W-05-181-0067	soil														
SGS	1053524	002	06/30/05	W-05-181-0068	soil														
SGS	1053524	003	06/30/05	W-05-181-0069	soil														
SGS	1053524	004	06/30/05	W-05-181-0070	soil												X	X	X
SGS	1053524	005	06/30/05	W-05-181-0071	soil												X		X
SGS	1053524	006	06/30/05	W-05-181-0072	soil												X		X
SGS	1053524	007	06/30/05	W-05-181-0073	soil												X		
SGS	1053524	008	06/30/05	W-05-181-0074	soil												X		
SGS	1053524	009	06/30/05	W-05-181-0075	soil												X		
SGS	1053524	010	06/30/05	TB NorthWind 6-30-05	soil		X												X
SGS	1054197	001	07/22/05	05FTW-TG-A52-05-SO	soil		X			X	X								
SGS	1054197	004	07/22/05	05FTW-TG-A52-03-SO	soil		X			X	X								
SGS	1054197	005	07/22/05	05FTW-TG-A52-04-SO	soil		X			X	X								
SGS	1054197	006	07/22/05	05FTW-TG-A52-02-SO	soil		X			X	X								
SGS	1054197	007	07/22/05	05FTW-TG-A52-01-SO	soil		X			X	X								
SGS	1054197	008	07/22/05	05FTW-TG-A52-TB-SO	soil		X												
SGS	1054439	001	06/30/05	W-05-181-0073	soil		X				X						X		
SGS	1054564	001	07/27/05	05FTW-TGHP-8-BH01-SO	soil		X	X		X	X								
SGS	1054564	002	07/27/05	05FTW-TGHP-10-BH01-SO	soil		X	X		X	X								
SGS	1054564	003	07/27/05	05FTW-TGHP-8-BH02-SO	soil		X	X		X	X								
SGS	1054564	004	07/27/05	05FTW-TGHP-10-BH02-SO	soil		X	X		X	X								
SGS	1054564	005	07/27/05	05FTW-TGHP-8-BH03-SO	soil		X	X		X	X								
SGS	1054564	006	07/27/05	05FTW-TGHP-10-BH03-SO	soil		X	X		X	X								
SGS	1054564	007	07/27/05	05FTW-TGHP-8-BH04-SO	soil		X	X		X	X								
SGS	1054564	008	07/27/05	05FTW-TGHP-10-BH04-SO	soil		X	X		X	X								
SGS	1054564	009	07/27/05	05FTW-TGHP-12-BH04-SO	soil		X	X		X	X								
SGS	1054564	010	07/28/05	05FTW-TGHP-8-BH05-SO	soil		X	X		X	X								
SGS	1054564	011	07/28/05	05FTW-TGHP-10-BH05-SO	soil		X	X		X	X								
SGS	1054564	012	07/28/05	05FTW-TGHP-8-BH06-SO	soil		X	X		X	X								
SGS	1054564	013	07/28/05	05FTW-TGHP-10-BH06-SO	soil		X	X		X	X								
SGS	1054564	014	07/28/05	05FTW-TGHP-8-BH07-SO	soil		X	X		X	X								
SGS	1054564	017	07/28/05	05FTW-TGHP-10-BH07-SO	soil		X	X		X	X								
SGS	1054564	018	07/28/05	05FTW-TGHP-8-BH08-SO	soil		X	X		X	X								

Lab	Lab WO	Samp #	Coll Date	Field Sample ID	Matrix	GRO (AK101)	VOC (8260)	DRO (AK102)	RRO (AK103)	PCB (8082)	SVOC (8270)	Herbicides (8151)	Dioxin / Furan (8290)	Pesticide (8081)	Full Metal(6020/7471)	pH, Chloride (300.0)	TCLP Suite (1311)	PAH (SIM)	BTEX (8260)
SGS	1054564	019	07/28/05	05FTW-TGHP-10-BH08-SO	soil		X	X		X	X								
SGS	1054564	020	07/28/05	05FTW-TGHP-8-BH09-SO	soil		X	X		X	X								
SGS	1054564	021	07/28/05	05FTW-TGHP-10-BH09-SO	soil		X	X		X	X								
SGS	1054564	022	07/28/05	05FTW-TGHP-8-BH10-SO	soil		X	X		X	X								
SGS	1054564	023	07/28/05	05FTW-TGHP-10-BH10-SO	soil		X	X		X	X								
SGS	1054564	024	07/28/05	05FTW-TGHP-12-BH10-SO	soil		X	X		X	X								
SGS	1054564	025	07/28/05	05FTW-TGHP-TB2-SO	soil		X												
SGS	1054567	001	07/28/05	05FTW-TGHP-8-BH11-SO	soil		X	X		X	X								
SGS	1054567	002	07/28/05	05FTW-TGHP-10-BH11-SO	soil		X	X		X	X								
SGS	1054567	003	07/28/05	05FTW-TGHP-8-BH12-SO	soil		X	X		X	X								
SGS	1054567	004	07/28/05	05FTW-TGHP-10-BH12-SO	soil		X	X		X	X								
SGS	1054567	005	07/28/05	05FTW-TGHP-8-BH13-SO	soil		X	X		X	X								
SGS	1054567	006	07/28/05	05FTW-TGHP-10-BH13-SO	soil		X	X		X	X								
SGS	1054567	007	07/28/05	05FTW-TGHP-12-BH13-SO	soil		X	X		X	X								
SGS	1054567	008	07/28/05	05FTW-TGHP-8-BH14-SO	soil		X	X		X	X								
SGS	1054567	009	07/28/05	05FTW-TGHP-10-BH14-SO	soil		X	X		X	X								
SGS	1054567	010	07/28/05	05FTW-TGHP-8-BH15-SO	soil		X	X		X	X								
SGS	1054567	011	07/28/05	05FTW-TGHP-10-BH15-SO	soil		X	X		X	X								
SGS	1054567	012	07/28/05	05FTW-TGHP-12-BH16-SO	soil		X	X		X	X								
SGS	1054567	013	07/28/05	05FTW-TGHP-8-BH16-SO	soil		X	X		X	X								
SGS	1054567	014	07/28/05	05FTW-TGHP-10-BH16-SO	soil		X	X		X	X								
SGS	1054567	015	07/28/05	05FTW-TGHP-8-BH17-SO	soil		X	X		X	X								
SGS	1054567	016	07/28/05	05FTW-TGHP-10-BH17-SO	soil		X	X		X	X								
SGS	1054567	017	07/28/05	05FTW-TGHP-8-BH18-SO	soil		X	X		X	X								
SGS	1054567	018	07/28/05	05FTW-TGHP-10-BH18-SO	soil		X	X		X	X								
SGS	1054567	021	07/28/05	05FTW-TGHP-TB-SO	soil		X												
SGS	1054571	001	07/29/05	05FTW-TGHP-12-BH7-GW	water		X	X		X	X								
SGS	1054571	002	07/29/05	05FTW-TGHP-12-BH6-GW	water		X	X		X	X								

Lab	Lab WO	Samp #	Coll Date	Field Sample ID	Matrix	GRO (AK101)	VOC (8260)	DRO (AK102)	RRO (AK103)	PCB (8082)	SVOC (8270)	Herbicides (8151)	Dioxin / Furan (8290)	Pesticide (8081)	Full Metal(6020/7471)	pH, Chloride (300.0)	TCLP Suite (1311)	PAH (SIM)	BTEX (8260)
SGS	1054571	003	07/29/05	05FTW-TGHP-12-BH9-GW	water		X	X		X	X								
SGS	1054571	004	07/29/05	05FTW-TGHP-TB1-GW	water		X												
SGS	1055001	001	07/22/05	05FTW-TG-A52-03-SO (Paradigm: G552-192-1B)	soil							X	X						
SGS	1055381	001	08/26/05	05FTW-PLG-01-W	wipe					X									
SGS	1055381	002	08/26/05	05FTW-PLG-02-W	wipe					X			X						
SGS	1055381	003	08/26/05	05FTW-PLG-03-W	wipe					X			X						
SGS	1055381	004	08/26/05	05FTW-PLG-04-W	wipe					X			X						
SGS	1055511	001	08/24/05	05FTW-TGSP-501-SO	soil								X						
SGS	1055511	002	08/24/05	05FTW-TGSP-502-SO	soil								X						
SGS	1055511	003	08/24/05	05FTW-TGSP-521-SO	soil								X						
SGS	1055511	004	08/24/05	05FTW-TGSP-522-SO	soil								X						
SGS	1055511	005	08/24/05	05FTW-TGSP-541-SO	soil								X						
SGS	1055511	006	08/24/05	05FTW-TGSP-542-SO	soil								X						
SGS	1055511	007	08/24/05	05FTW-A51-W2-0-24-SO	soil														
SGS	1055511	008	08/24/05	05FTW-A51-W2-24-28-SO	soil														
SGS	1055528	001	08/26/05	05FTW-A52-N1-0-1-SO	soil					X									
SGS	1055528	002	08/26/05	05FTW-A51-S2-0-1-SO	soil					X									
SGS	1055528	003	08/26/05	05FTW-A56-N1-0-1-SO	soil					X									
SGS	1055528	005	08/26/05	05FTW-A58-N1-0-1-SO	soil					X									
SGS	1055528	006	08/26/05	05FTW-GHI-0-1-SO	soil					X									
SGS	1055528	007	08/26/05	05FTW-DEF-0-1-SO	soil					X									
SGS	1055532	001	08/27/05	05FTW-A52-S3-0-24-SO	soil					X									
SGS	1055532	002	08/27/05	05FTW-A52-S4-24-48-SO	soil														
SGS	1055532	003	08/27/05	05FTW-A52-S5-0-24-SO	soil					X									
SGS	1055532	005	08/27/05	05FTW-A52-S7-0-24-SO	soil					X									
SGS	1055532	006	08/27/05	05FTW-A52-S8-24-48SO	soil														
SGS	1055532	007	08/27/05	05FTW-A52-NW3-0-24-SO	soil					X									
SGS	1055532	009	08/27/05	05FTW-A52-NE5-0-24-SO	soil					X									
SGS	1055532	011	08/27/05	05FTW-A52-NE7-0-24-SO	soil					X									
SGS	1055532	012	08/27/05	05FTW-A52-SW9-0-24-SO	soil					X									
SGS	1055532	014	08/27/05	05FTW-A52-NE9-0-24-SO	soil					X									
SGS	1055532	015	08/27/05	05FTW-A52-NE10-24-48-SO	soil														
SGS	1055532	016	08/27/05	05FTW-A52-NE11-48-72-SO	soil					X									
SGS	1055532	017	08/27/05	05FTW-A52-NE12-72-96-SO	soil					X									
SGS	1055532	018	08/27/05	05FTW-A52-N13-0-24-SO	soil					X									
SGS	1055532	020	08/27/05	05FTW-A52-N15-0-48-SO	soil					X									

Lab	Lab WO	Samp #	Coll Date	Field Sample ID	Matrix	GRO (AK101)	VOC (8260)	DRO (AK102)	RRO (AK103)	PCB (8082)	SVOC (8270)	Herbicides (8151)	Dioxin / Furan (8290)	Pesticide (8081)	Full Metal(6020/7471)	pH, Chloride (300.0)	TCLP Suite (1311)	PAH (SIM)	BTEX (8260)
SGS	1055532	021	08/27/05	05FTW-A52-N16-0-24-SO	soil					X									
SGS	1055532	022	08/27/05	05FTW-A52-N17-240-48-SO	soil														
SGS	1055532	023	08/27/05	05FTW-A52-N18-0-24-SO	soil					X									
SGS	1055532	024	08/27/05	05FTW-A52-N19-24-48-SO	soil														
SGS	1055532	025	08/27/05	05FTW-A52-N20-0-24-SO	soil					X									
SGS	1055532	026	08/27/05	05FTW-A52-N21-24-48-SO	soil														
SGS	1055532	027	08/27/05	05FTW-A52-N22-0-24-SO	soil					X									
SGS	1055532	029	08/28/05	05FTW-A56-N3-0-24-SO	soil					X									
SGS	1055532	031	08/28/05	05FTW-A56-N5-0-24-SO	soil					X									
SGS	1055532	033	08/28/05	05FTW-A56-N7-0-24-SO	soil					X									
SGS	1055532	035	08/28/05	05FTW-A56-N9-0-24-SO	soil					X									
SGS	1055532	037	08/28/05	05FTW-A54-NW3-0-24-SO	soil					X									
SGS	1055532	039	08/28/05	05FTW-A54-N5-0-24-SO	soil					X									
SGS	1055532	041	08/28/05	05FTW-A54-N7-0-24-SO	soil					X									
SGS	1055532	043	08/28/05	05FTW-A54-N9-0-24-SO	soil					X									
SGS	1055532	045	08/28/05	05FTW-A54-N11-0-24-SO	soil					X									
SGS	1055532	047	08/28/05	05FTW-A54-N13-0-24-SO	soil					X									
SGS	1055532	049	08/28/05	05FTW-A56-N11-0-24-SO	soil					X									
SGS	1055532	051	08/28/05	05FTW-A56-N13-0-24-SO	soil					X									
SGS	1055532	053	08/28/05	05FTW-A56-NE15-0-24-SO	soil					X									
SGS	1055532	055	08/28/05	05FTW-A51-S3-0-24-SO	soil					X									
SGS	1055532	057	08/28/05	05FTW-A51-S5-0-24-SO	soil					X									
SGS	1055532	059	08/28/05	05FTW-A51-S7-0-24-SO	soil					X									
SGS	1055532	061	08/28/05	05FTW-A51-S9-0-24-SO	soil					X									
SGS	1055686	001	08/31/05	05FTW-A59-03-TSW-SO	soil					X									
SGS	1055686	002	08/31/05	05FTW-A58-01-TSW-SO	soil					X									
SGS	1055686	003	08/31/05	05FTW-PLG-MUD-SO	soil					X									
SGS	1055686	004	08/31/05	05FTW-A50-W1-0-24-SO	soil					X									
SGS	1055686	005	08/31/05	05FTW-TGSP-A52-NE1-0-24-SO	soil					X									
SGS	1055686	006	08/31/05	05FTW-TGSP-A52-N3-0-24-SO	soil					X									
SGS	1055686	007	08/31/05	05FTW-PLG-01-W-RE	wipe								X						
SGS	1055686	008	08/31/05	05FTW-A57-S9-0-48-SO	soil					X									
SGS	1055686	009	08/31/05	05FTW-A55-S3-0-24-SO	soil					X									
SGS	1055686	010	08/31/05	05FTW-A53-S3-0-24-SO	soil					X									
SGS	1055686	011	08/31/05	05FTW-A55-S5-0-24-SO	soil					X									
SGS	1055686	012	08/31/05	05FTW-A51-S11-0-24-SO	soil					X									
SGS	1055686	013	08/31/05	05FTW-A51-S13-0-24-SO	soil					X									

Lab	Lab WO	Samp #	Coll Date	Field Sample ID	Matrix	GRO (AK101)	VOC (8260)	DRO (AK102)	RRO (AK103)	PCB (8082)	SVOC (8270)	Herbicides (8151)	Dioxin / Furan (8290)	Pesticide (8081)	Full Metal(6020/7471)	pH, Chloride (300.0)	TCLP Suite (1311)	PAH (SIM)	BTEX (8260)
SGS	1055686	014	08/31/05	05FTW-PLG-S1-0-24-SO	soil					X									
SGS	1055686	015	08/31/05	05FTW-A50-N3-0-24-SO	soil					X									
SGS	1055686	016	08/31/05	05FTW-A50-N5-0-24-SO	soil					X									
SGS	1055734	001	09/01/05	05FTW-SASPLG-WBench-W	wipe					X									
SGS	1055734	002	09/01/05	05FTW-SASPLG-SwingBridge-W	wipe					X									
SGS	1055734	003	09/01/05	05FTW-SASPLG-Sslide-W	wipe					X									
SGS	1055734	004	09/01/05	05FTW-SASPLG-EBench-W	wipe					X									
SGS	1055734	005	09/01/05	05FTW-A-50-Fence-W	wipe					X									
SGS	1055734	006	09/01/05	05FTW-NWA52-Fence-W	wipe					X									
SGS	1055734	007	09/01/05	05FTW-EXC-Front-SO	soil					X									
SGS	1055734	008	09/01/05	05FTW-EXC-Bucket-SO	soil					X									
SGS	1055734	009	09/01/05	05FTW-Wash-SSide-SO	soil					X									
SGS	1055734	010	09/01/05	05FTW-Wash-Center-SO	soil					X									
SGS	1055734	011	09/01/05	05FTW-Wash-NSide-SO	soil					X									
SGS	1055765	001	09/02/05	05FTW-TRK7862-W	wipe					X									
SGS	1055765	002	09/02/05	05FTW-TRK5794-W	wipe					X									
SGS	1055765	003	09/02/05	05FTW-CRE1109A-W	wipe					X									
SGS	1055765	004	09/02/05	05FTW-FRK5-39-W	wipe					X									
SGS	1055765	005	09/02/05	05FTW-ARC8079-W	wipe					X									
SGS	1055765	006	09/02/05	05FTW-ARC8082-W	wipe					X									
SGS	1055765	007	09/02/05	05FTW-EX120-W	wipe					X									
SGS	1055765	008	09/02/05	05FTW-TRL7862-W	wipe					X									
SGS	1055765	009	09/02/05	05FTW-TRK627-W	wipe					X									
SGS	1055765	010	09/02/05	05FTW-CRE11-402-W	wipe					X									
SGS	1055765	011	09/02/05	05FTW-TRK839-W	wipe					X									
SGS	1055765	012	09/02/05	05FTW-TRK148-W	wipe					X									
SGS	1055765	013	09/02/05	05FTW-TRK484-W	wipe					X									
SGS	1055765	014	09/02/05	05FTW-TRK995-W	wipe					X									
SGS	1055765	015	09/02/05	05FTW-CRE11-397-W	wipe					X									
SGS	1055765	016	09/02/05	05FTW-TRK420-W	wipe					X									
SGS	1055765	017	09/02/05	05FTW-CRE1109B-W	wipe					X									
SGS	1055765	018	09/02/05	05FTW-TRL5794-W	wipe					X									
SGS	1055765	019	09/02/05	05FTW-FEL488-215-W	wipe					X									
SGS	1055765	020	09/02/05	05FTW-TRHR5203-W	wipe					X									
SGS	1055765	021	09/02/05	05FTW-FRK184675-W	wipe					X									
SGS	1055765	022	09/02/05	05FTW-FRK8032-W	wipe					X									
SGS	1055765	023	09/02/05	05FTW-TRK724-W	wipe					X									
SGS	1055765	024	09/02/05	05FTW-TGSP-2N1-SO	soil					X									
SGS	1055765	025	09/02/05	05FTW-TRHR-5203-SO	soil					X									
SGS	1055765	026	09/02/05	05FTW-TRK500-SO	soil					X									

Lab	Lab WO	Samp #	Coll Date	Field Sample ID	Matrix	GRO (AK101)	VOC (8260)	DRO (AK102)	RRO (AK103)	PCB (8082)	SVOC (8270)	Herbicides (8151)	Dioxin / Furan (8290)	Pesticide (8081)	Full Metal(6020/7471)	pH, Chloride (300.0)	TCLP Suite (1311)	PAH (SIM)	BTEX (8260)
SGS	1055765	027	09/02/05	05FTW-TGSP-2N2-SO	soil					X									
SGS	1055765	028	09/02/05	05FTW-TGSP-2S1-SO	soil					X									
SGS	1055765	029	09/02/05	05FTW-TGSP-2S2-SO	soil					X									
SGS	1055765	030	09/02/05	05FTW-EX120-SO	soil					X									
SGS	1055765	031	09/03/05	05FTW-GEN07-029-W	wipe					X									
SGS	1055765	032	09/03/05	05FTW-TRL7750-W	wipe					X									
SGS	1055765	033	09/03/05	05FTW-TRL1117-W	wipe					X									
SGS	1055765	034	09/03/05	05FTW-TRK352-W	wipe					X									
SGS	1055765	035	09/03/05	05FTW-TRK712-W	wipe					X									
SGS	1055765	036	09/03/05	05FTW-TRL13931-W	wipe					X									
SGS	1055765	037	09/03/05	05FTW-FRK4391-W	wipe					X									
SGS	1055765	038	09/03/05	05FTW-TRK6776-W	wipe					X									
SGS	1055765	039	09/03/05	05FTW-TRK1-144-W	wipe					X									
SGS	1055765	040	09/03/05	05FTW-TRL9-001-W	wipe					X									
SGS	1055765	041	09/03/05	05FTW-CRE9923-W	wipe					X									
SGS	1055765	042	09/03/05	05FTW-TRK863-W	wipe					X									
SGS	1055765	043	09/03/05	05FTW-TRK9-38-W	wipe					X									
SGS	1055765	044	09/03/05	05FTW-GEN9402-W	wipe					X									
SGS	1055765	045	09/03/05	05FTW-TRKD5C-W	wipe					X									
SGS	1055765	046	09/03/05	05FTW-FRK5-63-W	wipe					X									
SGS	1055765	047	09/03/05	05FTW-ARC5-63-W	wipe					X									
SGS	1055765	048	09/02/05	05FTW-TRKD5C-SO	soil					X									
SGS	1055765	049	09/03/05	05FTW-EHR967-W	wipe					X									
SGS	1055765	050	09/03/05	05FTW-CRL817-W	wipe					X									
SGS	1055765	051	09/03/05	05FTW-2874CL-W	wipe					X									
SGS	1055765	052	09/03/05	05FTW-HE9104-W	wipe					X									
SGS	1055765	053	09/03/05	05FTW-25342H-W	wipe					X									
SGS	1055765	054	09/03/05	05FTW-TGSP-A60-N2-SO	soil					X									
SGS	1055765	055	09/03/05	05FTW-TGSP-A60-N1-SO	soil					X									
SGS	1055765	056	09/03/05	05FTW-TGSP-A60-N3-SO	soil					X									
SGS	1055765	057	09/03/05	05FTW-TGSP-A60-N4-SO	soil					X									
SGS	1055765	058	09/03/05	05FTW-FL48-52-SO	soil					X									
SGS	1055767	001	09/04/05	05FTW-TRK17439-W	wipe					X									
SGS	1055767	002	09/04/05	05FTW-CRE11-378-W	wipe					X									
SGS	1055767	003	09/04/05	05FTW-TRL7376-W	wipe					X									
SGS	1055767	004	09/04/05	05FTW-CRE176356-W	wipe					X									
SGS	1055767	005	09/04/05	05FTW-TRL4171-W	wipe					X									
SGS	1055767	006	09/04/05	05FTW-TRLL1017-W	wipe					X									
SGS	1055767	007	09/04/05	05FTW-TRKLE0504-W	wipe					X									
SGS	1055767	008	09/04/05	05FTW-TRL1817-W	wipe					X									
SGS	1055767	009	09/04/05	05FTW-TRL4404-W	wipe					X									
SGS	1055767	010	09/04/05	05FTW-TRK08-001-W	wipe					X									
SGS	1055767	011	09/04/05	05FTW-TRL2829-W	wipe					X									

Lab	Lab WO	Samp #	Coll Date	Field Sample ID	Matrix	GRO (AK101)	VOC (8260)	DRO (AK102)	RRO (AK103)	PCB (8082)	SVOC (8270)	Herbicides (8151)	Dioxin / Furan (8290)	Pesticide (8081)	Full Metal(6020/7471)	pH, Chloride (300.0)	TCLP Suite (1311)	PAH (SIM)	BTEX (8260)
SGS	1055767	012	09/04/05	05FTW-TKH12232-W	wipe					X									
SGS	1055767	013	09/04/05	05FTW-FRK9908-W	wipe					X									
SGS	1055767	014	09/04/05	05FTW-TRK08-001-SO	soil					X									
SGS	1055767	015	09/04/05	05FTW-TRH12232-SO	soil					X									
SGS	1055767	016	09/04/05	05FTW-A60SURSO-SO	soil					X									
SGS	1055767	017	09/04/05	05FTW-A62SURSO-SO	soil					X									
SGS	1055767	018	09/04/05	05FTW-A64SURSO-SO	soil					X									
SGS	1055767	019	09/04/05	05FTW-A63SURSO-SO	soil					X									
SGS	1055767	020	09/04/05	05FTW-A61SURSO-SO	soil					X									
SGS	1055767	021	09/04/05	05FTW-BLKTAR	solid					X									
SGS	1055767	022	09/04/05	05FTW-A1N2-SO	solid					X									
SGS	1055768	001	09/04/05	05FTW-A2-SO	soil					X									
SGS	1055768	002	09/04/05	05FTW-A1-C1-SO	soil					X									
SGS	1055768	003	09/04/05	05FTW-A3-SO	soil					X									
SGS	1055768	004	09/04/05	05FTW-A1-C2-SO	soil					X									
SGS	1055768	005	09/04/05	05FTW-1C-N-SO	soil					X									
SGS	1055768	006	09/04/05	05FTW-A5E-1-SO	soil					X									
SGS	1055768	007	09/04/05	05FTW-A5E-2-SO	soil					X									
SGS	1055768	008	09/04/05	05FTW-A5E-3-SO	soil					X									
SGS	1055768	009	09/04/05	05FTW-A6-TSW-SO	soil					X									
SGS	1055768	010	09/04/05	05FTW-A8-TSW-SO	soil					X									
SGS	1055768	011	09/04/05	05FTW-A19-E-SO	soil					X									
SGS	1055768	012	09/04/05	05FTW-A20-E-SO	soil					X									
SGS	1055768	013	09/04/05	05FTW-A19-SO	soil					X									
SGS	1055768	014	09/04/05	05FTW-A17-NW-SO	soil					X									
SGS	1055768	015	09/04/05	05FTW-16W-SO	soil					X									
SGS	1055768	016	09/04/05	05FTW-4C-1-SO	soil					X									
SGS	1055768	017	09/04/05	05FTW-4C-2-SO	soil					X									
SGS	1055768	018	09/04/05	05FTW-4C-3-SO	soil					X									
SGS	1055768	019	09/04/05	05FTW-A3N3-SO	soil					X									
SGS	1055768	020	09/04/05	05FTW-A5N1-SO	soil					X									
SGS	1055768	021	09/04/05	05FTW-A7N3-SO	soil					X									
SGS	1055768	022	09/04/05	05FTW-A9N3-SO	soil					X									
SGS	1055768	023	09/04/05	05FTW-A13N2-SO	soil					X									
SGS	1055768	024	09/04/05	05FTW-A15N3-SO	soil					X									
SGS	1055768	025	09/04/05	05FTW-A17N2-SO	soil					X									
SGS	1055768	026	09/04/05	05FTW-NREI-SO	soil					X									
SGS	1055768	027	09/04/05	05FTW-NRDW1-SO	soil					X									
SGS	1055768	028	09/05/05	05FTW-A19N2-SO	soil					X									
SGS	1055768	029	09/05/05	05FTW-A19S2-SO	soil					X									
SGS	1055768	030	09/05/05	05FTW-A17S3-SO	soil					X									

Lab	Lab WO	Samp #	Coll Date	Field Sample ID	Matrix	GRO (AK101)	VOC (8260)	DRO (AK102)	RRO (AK103)	PCB (8082)	SVOC (8270)	Herbicides (8151)	Dioxin / Furan (8290)	Pesticide (8081)	Full Metal(6020/7471)	pH, Chloride (300.0)	TCLP Suite (1311)	PAH (SIM)	BTEX (8260)
SGS	1055768	031	09/05/05	05FTW-A13S1-SO	soil					X									
SGS	1055768	032	09/05/05	05FTW-A15S3-SO	soil					X									
SGS	1055768	033	09/05/05	05FTW-A15SW1-SO	soil					X									
SGS	1055768	034	09/05/05	05FTW-A11S3-SO	soil					X									
SGS	1055768	035	09/05/05	05FTW-A9S3-SO	soil					X									
SGS	1055768	036	09/05/05	05FTW-A1S1-SO	soil					X									
SGS	1055768	037	09/05/05	05FTW-A5S1-SO	soil					X									
SGS	1055768	038	09/05/05	05FTW-A3S2-SO	soil					X									
SGS	1055768	039	09/05/05	05FTW-A7S2-SO	soil					X									
SGS	1055768	040	09/05/05	05FTW-A2N3-SO	soil					X									
SGS	1055768	041	09/04/05	05FTW-NRE1-SO	soil					X									
SGS	1055768	042	09/04/05	05FTW-A11N2-SO	soil					X									
SGS	1055800	001	09/06/05	05FTW-A4N3 SO	soil					X									
SGS	1055800	002	09/06/05	05FTW-A6N1 SO	soil					X									
SGS	1055800	003	09/06/05	05FTW-A8N3 SO	soil					X									
SGS	1055800	004	09/06/05	05FTW-A10N1 SO	soil					X									
SGS	1055800	005	09/06/05	05FTW-A12N3 SO	soil					X									
SGS	1055800	006	09/06/05	05FTW-A14N3 SO	soil					X									
SGS	1055800	007	09/06/05	05FTW-A16N2 SO	soil					X									
SGS	1055800	008	09/06/05	05FTW-A18N3 SO	soil					X									
SGS	1055800	009	09/06/05	05FTW-A20N3 SO	soil					X									
SGS	1055800	010	09/06/05	05FTW-A20E4 SO	soil					X									
SGS	1055800	011	09/06/05	05FTW-A20S1 SO	soil					X									
SGS	1055800	012	09/06/05	05FTW-A18S3 SO	soil					X									
SGS	1055800	013	09/06/05	05FTW-A16S2 SO	soil					X									
SGS	1055800	014	09/06/05	05FTW-A14S2 SO	soil					X									
SGS	1055800	015	09/06/05	05FTW-A12S3 SO	soil					X									
SGS	1055800	016	09/06/05	05FTW-A10S2 SO	soil					X									
SGS	1055800	017	09/06/05	05FTW-A8S2 SO	soil					X									
SGS	1055800	018	09/06/05	05FTW-A6S1 SO	soil					X									
SGS	1055800	019	09/06/05	05FTW-A4S2 SO	soil					X									
SGS	1055800	020	09/06/05	05FTW-A2S3 SO	soil					X									
SGS	1055800	021	09/06/05	05FTW-A15N3-SO	soil					X									
SGS	1055800	022	09/06/05	05FTW-A17N1 SO	soil					X									
SGS	1055800	023	09/06/05	05FTW-A17N2-SO	soil					X									
SGS	1055800	024	09/06/05	05FTW-A19S3 SO	soil					X									
SGS	1055849	001	09/07/05	05FTW-TGHP-4348-S-1	soil					X									
SGS	1055849	002	09/07/05	05FTW-TGHP-4348-S-2	soil					X									
SGS	1055849	003	09/07/05	05FTW-TGHP-4348-S-3	soil					X									
SGS	1055849	004	09/07/05	05FTW-TGHP-FEN-1-W	wipe					X									
SGS	1055849	005	09/07/05	05FTW-TGHP-FEN-2-W	wipe					X									
SGS	1055849	006	09/07/05	05FTW-TGHP-FEN-3-W	wipe					X									
SGS	1055849	007	09/07/05	05FTW-TGHP-FEN-4-W	wipe					X									

Lab	Lab WO	Samp #	Coll Date	Field Sample ID	Matrix	GRO (AK101)	VOC (8260)	DRO (AK102)	RRO (AK103)	PCB (8082)	SVOC (8270)	Herbicides (8151)	Dioxin / Furan (8290)	Pesticide (8081)	Full Metal(6020/7471)	pH, Chloride (300.0)	TCLP Suite (1311)	PAH (SIM)	BTEX (8260)
SGS	1055849	008	09/07/05	05FTW-TGHP-FEN-5-W	wipe					X									
SGS	1055849	009	09/07/05	05FTW-TGHP-FEN-6-W	wipe					X									
SGS	1055849	010	09/07/05	05FTW-TGHP-FEN-7-W	wipe					X									
SGS	1055849	011	09/07/05	05FTW-TGHP-FEN-8-W	wipe					X									
SGS	1055849	012	09/07/05	05FTW-TGHP-PLY1-1-W	wipe					X									
SGS	1055849	013	09/07/05	05FTW-TGHP-PLY1-2-W	wipe					X									
SGS	1055849	014	09/07/05	05FTW-TGHP-PLY1-3-W	wipe					X									
SGS	1055849	015	09/07/05	05FTW-TGHP-PLY2-1-W	wipe					X									
SGS	1055849	016	09/07/05	05FTW-TGHP-PLY2-2-W	wipe					X									
SGS	1055849	017	09/07/05	05FTW-TGHP-PLY2-3-W	wipe					X									
SGS	1055849	018	09/07/05	05FTW-TGHP-4394-1-W	wipe					X									
SGS	1055849	019	09/07/05	05FTW-TGHP-4394-2-W	wipe					X									
SGS	1055849	020	09/07/05	05FTW-TGHP-4393-1-W	wipe					X									
SGS	1055849	021	09/07/05	05FTW-TGHP-4393-2-W	wipe					X									
SGS	1055849	022	09/07/05	05FTW-TGHP-4380-1-W	wipe					X									
SGS	1055849	023	09/07/05	05FTW-TGHP-4380-2-W	wipe					X									
SGS	1055849	024	09/07/05	05FTW-TGHP-4378-1-W	wipe					X									
SGS	1055849	025	09/07/05	05FTW-TGHP-4378-2-W	wipe					X									
SGS	1055849	026	09/07/05	05FTW-TGHP-4376-1-W	wipe					X									
SGS	1055849	027	09/07/05	05FTW-TGHP-4376-2-W	wipe					X									
SGS	1055849	028	09/07/05	05FTW-TGHP-4375-1-W	wipe					X									
SGS	1055849	029	09/07/05	05FTW-TGHP-4375-2-W	wipe					X									
SGS	1055849	030	09/07/05	05FTW-TGHP-4374-1-W	wipe					X									
SGS	1055849	031	09/07/05	05FTW-TGHP-4374-2-W	wipe					X									
SGS	1055849	032	09/07/05	05FTW-TGHP-4373-1-W	wipe					X									
SGS	1055849	033	09/07/05	05FTW-TGHP-4373-2-W	wipe					X									
SGS	1055849	034	09/07/05	05FTW-FRK-0966-W	wipe					X									
SGS	1055849	035	09/07/05	05FTW-TRK-5071-W	wipe					X									
SGS	1055849	036	09/07/05	05FTW-FRK-09907-W	wipe					X									
SGS	1055849	037	09/07/05	05FTW-TGHP-4394-S-1	soil					X									
SGS	1055849	038	09/07/05	05FTW-TGHP-4394-S-2	soil					X									
SGS	1055849	039	09/07/05	05FTW-TGHP-4394-S-3	soil					X									
SGS	1055849	040	09/07/05	05FTW-TGHP-4394-S-4	soil					X									
SGS	1055849	041	09/07/05	05FTW-TGHP-4394-S-5	soil					X									
SGS	1055849	042	09/07/05	05FTW-TGHP-4394-S-6	soil					X									
SGS	1055886	001	09/06/05	05FTW-BHA19E1-0-24-SO	soil					X									
SGS	1055886	002	09/06/05	05FTW-BHA19N2-0-24-SO	soil					X									
SGS	1055886	003	09/06/05	05FTW-BHA17N2-0-24-SO	soil					X									
SGS	1055886	004	09/07/05	05FTW-BHA17N1-0-48-SO	soil					X									

Lab	Lab WO	Samp #	Coll Date	Field Sample ID	Matrix	GRO (AK101)	VOC (8260)	DRO (AK102)	RRO (AK103)	PCB (8082)	SVOC (8270)	Herbicides (8151)	Dioxin / Furan (8290)	Pesticide (8081)	Full Metal(6020/7471)	pH, Chloride (300.0)	TCLP Suite (1311)	PAH (SIM)	BTEX (8260)
SGS	1055886	005	09/07/05	05FTW-BHA15N2-0-24-SO	soil					X									
SGS	1055886	006	09/07/05	05FTW-BHA15N1-0-48-SO	soil					X									
SGS	1055886	007	09/07/05	05FTW-BHA15W1-0-24-SO	soil					X									
SGS	1055886	008	09/07/05	05FTW-BHNRE1-0-24-SO	soil					X									
SGS	1055886	009	09/07/05	05FTW-BHA13N2-0-24-SO	soil					X									
SGS	1055886	010	09/07/05	05FTW-BHA13N1-0-24-SO	soil					X									
SGS	1055886	011	09/07/05	05FTW-BHA11NE1-0-24-SO	soil					X									
SGS	1055886	012	09/07/05	05FTW-BHA11N2-0-24-SO	soil					X									
SGS	1055886	013	09/07/05	05FTW-BHA11N1-0-24-SO	soil					X									
SGS	1055886	014	09/07/05	05FTW-BHA9N2-0-24-SO	soil					X									
SGS	1055886	015	09/07/05	05FTW-BHA9N1-0-24-SO	soil					X									
SGS	1055886	016	09/07/05	05FTW-BHA7N2-0-24-SO	soil					X									
SGS	1055886	017	09/07/05	05FTW-BHA7N1-0-24-SO	soil					X									
SGS	1055886	018	09/07/05	05FTW-BHA5N2-0-24-SO	soil					X									
SGS	1055886	019	09/07/05	05FTW-BHA5N1-0-24-SO	soil					X									
SGS	1055886	020	09/07/05	05FTW-BHA3W2-0-24-SO	soil					X									
SGS	1055886	021	09/07/05	05FTW-BHA3N1-0-24-SO	soil					X									
SGS	1055886	022	09/08/05	05FTW-BHA1N2-0-24-SO	soil					X									
SGS	1055886	023	09/08/05	05FTW-BHA1N1-0-24-SO	soil					X									
SGS	1055886	024	09/08/05	05FTW-BHA1W1-0-24-SO	soil					X									
SGS	1055886	025	09/08/05	05FTW-BHA1S1-0-24-SO	soil					X									
SGS	1055886	026	09/08/05	05FTW-BHA2N1-0-24-SO	soil					X									
SGS	1055886	027	09/08/05	05FTW-BHA2W1-0-24-SO	soil					X									
SGS	1055886	028	09/06/05	05FTW-BHA17N2-24-48-SO	soil					X									
SGS	1055914	001	09/08/05	05FTW-BHA9N1-0-24-SO	soil					X									
SGS	1055914	002	09/08/05	05FTW-PP1S3-SO	soil					X									
SGS	1055914	003	09/08/05	05FTW-PP2S1-SO	soil					X									
SGS	1055914	004	09/08/05	05FTW-BHA3N1-0-24-SO	soil					X									
SGS	1055914	005	09/08/05	05FTW-PP4S1-SO	soil					X									
SGS	1055914	006	09/08/05	05FTW-BHA4N1-0-24-SO	soil					X									
SGS	1055914	007	09/08/05	05FTW-BHA4N2-0-24-SO	soil					X									
SGS	1055914	008	09/08/05	05FTW-BHA3N2-0-24-SO	soil					X									
SGS	1055914	009	09/08/05	05FTW-BHA5N1-0-24-SO	soil					X									

Lab	Lab WO	Samp #	Coll Date	Field Sample ID	Matrix	GRO (AK101)	VOC (8260)	DRO (AK102)	RRO (AK103)	PCB (8082)	SVOC (8270)	Herbicides (8151)	Dioxin / Furan (8290)	Pesticide (8081)	Full Metal(6020/7471)	pH, Chloride (300.0)	TCLP Suite (1311)	PAH (SIM)	BTEX (8260)
SGS	1055914	010	09/08/05	05FTW-BHA5N2-0-24-SO	soil					X									
SGS	1055914	011	09/08/05	05FTW-BHA62N2-0-24-SO	soil					X									
SGS	1055914	012	09/08/05	05FTW-BHA6N1-0-24-SO	soil					X									
SGS	1055914	013	09/08/05	05FTW-BHA7N2-0-24-SO	soil					X									
SGS	1055914	014	09/08/05	05FTW-BHA9N2-0-24-SO	soil					X									
SGS	1055914	015	09/08/05	05FTW-BHA10N1-0-24-SO	soil					X									
SGS	1055914	016	09/08/05	05FTW-BHA8N2-0-24-SO	soil					X									
SGS	1055914	017	09/08/05	05FTW-PP5S1-SO	soil					X									
SGS	1055914	018	09/08/05	05FTW-BHA8N1-0-24-SO	soil					X									
SGS	1055914	019	09/08/05	05FTW-PP6S2-SO	soil					X									
SGS	1055914	020	09/08/05	05FTW-BHA11S2-0-48-SO	soil					X									
SGS	1055914	021	09/09/05	05FTW-PP3S3-SO	soil					X									
SGS	1055914	022	09/08/05	05FTW-SWCSP-1-SO	soil					X									
SGS	1055914	023	09/08/05	05FTW-SWCSP-2-SO	soil					X									
SGS	1055914	024	09/08/05	05FTW-SWCSP-3-SO	soil					X									
SGS	1055914	025	09/08/05	05FTW-SWCSP-4-SO	soil					X									
SGS	1055914	026	09/09/05	05FTW-PP2N3-SO	soil					X									
SGS	1055914	027	09/09/05	05FTW-PP3N2-SO	soil					X									
SGS	1055914	028	09/09/05	05FTW-PP4N2-SO	soil					X									
SGS	1055914	029	09/09/05	05FTW-PP5N3-SO	soil					X									
SGS	1055914	030	09/09/05	05FTW-PP6N1-SO	soil					X									
SGS	1055914	031	09/09/05	05FTW-BHA12N1-0-24-SO	soil					X									
SGS	1055914	032	09/09/05	05FTW-BHA12N2-0-24-SO	soil					X									
SGS	1055914	033	09/09/05	05FTW-BHA14N1-0-24-SO	soil					X									
SGS	1055914	034	09/09/05	05FTW-BHA14N2-0-24-SO	soil					X									
SGS	1055914	035	09/09/05	05FTW-BHA16N1-0-24-SO	soil					X									
SGS	1055914	036	09/09/05	05FTW-BHA16W1-0-24-SO	soil					X									
SGS	1055914	037	09/09/05	05FTW-BHA15S1-0-24-SO	soil					X									
SGS	1055914	038	09/09/05	05FTW-BHA17S2-0-24-SO	soil					X									
SGS	1055914	039	09/09/05	05FTW-BHA18N2-0-24-SO	soil					X									
SGS	1055914	040	09/09/05	05FTW-BHA19S2-0-24-SO	soil					X									
SGS	1055914	041	09/09/05	05FTW-PP7S1-SO	soil					X									
SGS	1055914	042	09/09/05	05FTW-PP7N2-SO	soil					X									

Lab	Lab WO	Samp #	Coll Date	Field Sample ID	Matrix	GRO (AK101)	VOC (8260)	DRO (AK102)	RRO (AK103)	PCB (8082)	SVOC (8270)	Herbicides (8151)	Dioxin / Furan (8290)	Pesticide (8081)	Full Metal(6020/7471)	pH, Chloride (300.0)	TCLP Suite (1311)	PAH (SIM)	BTEX (8260)
SGS	1055914	043	09/09/05	05FTW-PP8S1-SO	soil					X									
SGS	1055914	044	09/09/05	05FTW-PP9S3-SO	soil					X									
SGS	1055914	045	09/09/05	05FTW-A26N2-SO	soil					X									
SGS	1055914	046	09/09/05	05FTW-A24N2-SO	soil					X									
SGS	1055914	047	09/09/05	05FTW-BHA20N2-0-24-SO	soil					X									
SGS	1055914	048	09/09/05	05FTW-A28N1-SO	soil					X									
SGS	1055914	049	09/09/05	05FTW-A33N1-SO	soil					X									
SGS	1055914	050	09/09/05	05FTW-A35N2-SO	soil					X									
SGS	1055914	051	09/09/05	05FTW-A40N2-SO	soil					X									
SGS	1055914	052	09/09/05	05FTW-A40S2-SO	soil					X									
SGS	1055914	053	09/09/05	05FTW-A38S1-SO	soil					X									
SGS	1055914	054	09/09/05	05FTW-A38N3-SO	soil					X									
SGS	1055914	055	09/09/05	05FTW-A35S1-SO	soil					X									
SGS	1055914	056	09/09/05	05FTW-A33S2-SO	soil					X									
SGS	1055914	057	09/09/05	05FTW-A31S3-SO	soil					X									
SGS	1055914	058	09/09/05	05FTW-A28S3-SO	soil					X									
SGS	1055914	059	09/09/05	05FTW-A31N2-SO	soil					X									
SGS	1055921	001	09/09/05	05FTW-BHA20S2-0-24-SO	soil					X									
SGS	1055921	002	09/09/05	05FTW-BHA20S1-0-24-SO	soil					X									
SGS	1055921	003	09/09/05	05FTW-BHA18S2-0-24-SO	soil					X									
SGS	1055921	004	09/09/05	05FTW-BHA18S1-0-24-SO	soil					X									
SGS	1055921	005	09/09/05	05FTW-BHPP9S1-0-24-SO	soil					X									
SGS	1055921	006	09/10/05	05FTW-BHPP8S2-0-24-SO	soil					X									
SGS	1055921	007	09/09/05	05FTW-BHA16S1-0-24-SO	soil					X									
SGS	1055921	008	09/09/05	05FTW-BHPP7S2-0-24-SO	soil					X									
SGS	1055921	009	09/09/05	05FTW-BHPP7S1-0-24-SO	soil					X									
SGS	1055921	010	09/10/05	05FTW-BHPP7WRD1-0-24-SO	soil					X									
SGS	1055921	011	09/10/05	05FTW-BHA16WRD1-0-24-SO	soil					X									
SGS	1055921	012	09/10/05	05FTW-BHA14E1-0-24-SO	soil					X									
SGS	1055921	013	09/10/05	05FTW-BHA14S2-0-24-SO	soil					X									
SGS	1055921	014	09/10/05	05FTW-BHA14S1-0-24-SO	soil					X									
SGS	1055921	015	09/10/05	05FTW-BHA12S2-0-24-SO	soil					X									
SGS	1055921	016	09/10/05	05FTW-BHPP6S1-0-24-SO	soil					X									

Lab	Lab WO	Samp #	Coll Date	Field Sample ID	Matrix	GRO (AK101)	VOC (8260)	DRO (AK102)	RRO (AK103)	PCB (8082)	SVOC (8270)	Herbicides (8151)	Dioxin / Furan (8290)	Pesticide (8081)	Full Metal(6020/7471)	pH, Chloride (300.0)	TCLP Suite (1311)	PAH (SIM)	BTEX (8260)
SGS	1055921	017	09/10/05	05FTW-BHPP5S2-0-24-SO	soil					X									
SGS	1055921	018	09/10/05	05FTW-BHPP5S1-0-24-SO	soil					X									
SGS	1055921	019	09/10/05	05FTW-BHPP4S2-0-24-SO	soil					X									
SGS	1055921	020	09/10/05	05FTW-BHPP4S1-0-24-SO	soil					X									
SGS	1055921	021	09/09/05	05FTW-A27N3-SO	soil					X									
SGS	1055921	022	09/09/05	05FTW-A29N1-SO	soil					X									
SGS	1055921	023	09/10/05	05FTW-A27S2-SO	soil					X									
SGS	1055921	024	09/09/05	05FTW-A29S2-SO	soil					X									
SGS	1055921	025	09/10/05	05FTW-A30N3-SO	soil					X									
SGS	1055921	026	09/10/05	05FTW-A32N3-SO	soil					X									
SGS	1055921	027	09/10/05	05FTW-A34N3-SO	soil					X									
SGS	1055921	028	09/10/05	05FTW-A36N2-SO	soil					X									
SGS	1055921	029	09/10/05	05FTW-A37N1-SO	soil					X									
SGS	1055921	030	09/10/05	05FTW-A39N2-SO	soil					X									
SGS	1055921	031	09/10/05	05FTW-A37S1-SO	soil					X									
SGS	1055921	032	09/10/05	05FTW-A36S2-SO	soil					X									
SGS	1055921	033	09/10/05	05FTW-A34S1-SO	soil					X									
SGS	1055921	034	09/10/05	05FTW-A32S1-SO	soil					X									
SGS	1055921	035	09/10/05	05FTW-A30S1-SO	soil					X									
SGS	1055921	036	09/10/05	05FTW-A49N1-SO	soil					X									
SGS	1055921	037	09/10/05	05FTW-A47N2-SO	soil					X									
SGS	1055921	038	09/10/05	05FTW-A45N2-SO	soil					X									
SGS	1055921	039	09/10/05	05FTW-A43N1-SO	soil					X									
SGS	1055921	040	09/10/05	05FTW-A42N2-SO	soil					X									
SGS	1055921	041	09/10/05	05FTW-BHA10S2-0-24-SO	soil					X									
SGS	1055921	042	09/09/05	05FTW-BHA8S2-0-24-SO	soil					X									
SGS	1055921	043	09/10/05	05FTW-A42S1-SO	soil					X									
SGS	1055921	044	09/10/05	05FTW-A43S3-SO	soil					X									
SGS	1055921	045	09/10/05	05FTW-A45S3-SO	soil					X									
SGS	1055921	046	09/10/05	05FTW-A26S2-SO	soil					X									
SGS	1055921	047	09/10/05	05FTW-A24S2-SO	soil					X									
SGS	1055921	048	09/10/05	05FTW-A23S1-SO	soil					X									
SGS	1055921	049	09/10/05	05FTW-A21S3-SO	soil					X									
SGS	1055921	050	09/10/05	05FTW-PP4S3-SO	soil					X									
SGS	1055922	001	09/11/05	05FTW-BHA45N1-0-24-SO	soil					X									
SGS	1055922	002	09/11/05	05FTW-BHA45N2-0-24-SO	soil					X									

Lab	Lab WO	Samp #	Coll Date	Field Sample ID	Matrix	GRO (AK101)	VOC (8260)	DRO (AK102)	RRO (AK103)	PCB (8082)	SVOC (8270)	Herbicides (8151)	Dioxin / Furan (8290)	Pesticide (8081)	Full Metal(6020/7471)	pH, Chloride (300.0)	TCLP Suite (1311)	PAH (SIM)	BTEX (8260)
SGS	1055922	003	09/11/05	05FTW-BHA47N1-0-24-SO	soil					X									
SGS	1055922	004	09/11/05	05FTW-BHA47N2-0-24-SO	soil					X									
SGS	1055922	005	09/11/05	05FTW-BHA49N1-0-24-SO	soil					X									
SGS	1055922	006	09/11/05	05FTW-BHA49N2-0-24-SO	soil					X									
SGS	1055922	007	09/11/05	05FTW-BHA49ERD1-0-24-SO	soil					X									
SGS	1055922	008	09/11/05	05FTW-BHA21N1-0-24-SO	soil					X									
SGS	1055922	009	09/11/05	05FTW-BHA21W2-0-24-SO	soil					X									
SGS	1055922	010	09/11/05	05FTW-BHA23N1-0-24-SO	soil					X									
SGS	1055922	011	09/11/05	05FTW-2C2-SO	soil					X									
SGS	1055922	012	09/11/05	05FTW-1C6-SO	soil					X									
SGS	1055922	013	09/11/05	05FTW-2C3-SO	soil					X									
SGS	1055922	014	09/11/05	05FTW-1C4-SO	soil					X									
SGS	1055922	015	09/11/05	05FTW-1C8N-SO	soil					X									
SGS	1055922	016	09/11/05	05FTW-2C8S-SO	soil					X									
SGS	1055922	017	09/11/05	05FTW-2C9N-SO	soil					X									
SGS	1055922	018	09/11/05	05FTW-3C9S-SO	soil					X									
SGS	1055922	019	09/11/05	05FTW-1C10-SO	soil					X									
SGS	1055922	020	09/11/05	05FTW-3C11-SO	soil					X									
SGS	1055922	021	09/10/05	05FTW-A48S3-SO	soil					X									
SGS	1055922	022	09/10/05	05FTW-A48S1-SO	soil					X									
SGS	1055922	023	09/10/05	05FTW-A46S3-SO	soil					X									
SGS	1055922	024	09/10/05	05FTW-A41S1-SO	soil					X									
SGS	1055922	025	09/10/05	05FTW-A44S3-SO	soil					X									
SGS	1055922	026	09/10/05	05FTW-A22S3-SO	soil					X									
SGS	1055922	027	09/10/05	05FTW-A25S1-SO	soil					X									
SGS	1055922	028	09/11/05	05FTW-3C7N-SO	soil					X									
SGS	1055922	029	09/11/05	05FTW-3C7S-SO	soil					X									
SGS	1055922	030	09/11/05	05FTW-1C1-SO	soil					X									
SGS	1055922	031	09/10/05	05FTW-BHA42NE1-0-24-SO	soil					X									
SGS	1055922	032	09/10/05	05FTW-BHA43W1-0-24-SO	soil					X									
SGS	1055922	033	09/10/05	05FTW-BHA43W2-0-24-SO	soil					X									

Lab	Lab WO	Samp #	Coll Date	Field Sample ID	Matrix	GRO (AK101)	VOC (8260)	DRO (AK102)	RRO (AK103)	PCB (8082)	SVOC (8270)	Herbicides (8151)	Dioxin / Furan (8290)	Pesticide (8081)	Full Metal(6020/7471)	pH, Chloride (300.0)	TCLP Suite (1311)	PAH (SIM)	BTEX (8260)
SGS	1055922	034	09/10/05	05FTW-A47S2-SO	soil					X									
SGS	1055922	035	09/10/05	05FTW-A49S1-SO	soil					X									
SGS	1055922	036	09/10/05	05FTW-A25N3-SO	soil					X									
SGS	1055922	037	09/10/05	05FTW-A22N1-SO	soil					X									
SGS	1055922	038	09/10/05	05FTW-A46N2-SO	soil					X									
SGS	1055922	039	09/10/05	05FTW-A44N1-SO	soil					X									
SGS	1055922	040	09/10/05	05FTW-A41N1-SO	soil					X									
SGS	1055922	041	09/09/05	05FTW-BHA18S1-24-48-SO	soil					X									
SGS	1055922	042	09/10/05	05FTW-BHA8S1-0-24-SO	soil					X									
SGS	1055922	043	09/10/05	05FTW-BHA6S2-0-24-SO	soil					X									
SGS	1055922	044	09/10/05	05FTW-BHA6S1-0-24-SO	soil					X									
SGS	1055922	045	09/10/05	05FTW-BHA4S2-0-24-SO	soil					X									
SGS	1055922	046	09/10/05	05FTW-BHPP2S2-0-24-SO	soil					X									
SGS	1055922	047	09/10/05	05FTW-BHA2S1-0-24-SO	soil					X									
SGS	1055922	048	09/10/05	05FTW-BHA2SW1-0-24-SO	soil					X									
SGS	1055922	049	09/10/05	05FTW-BHSWALE-0-24-SO	soil					X									
SGS	1055922	050	09/10/05	05FTW-BHPP25S1-0-24-SO	soil					X									
SGS	1055947	001	09/08/05	05FTW-BHA11N2-0-24-SO	soil							X		X					
SGS	1055947	002	09/08/05	05FTW-BHA3W2-0-24-SO	soil							X		X					
SGS	1055949	001	09/11/05	05FTW-PP10S3-SO	soil					X									
SGS	1055949	002	09/11/05	05FTW-PP10N2-SO	soil					X									
SGS	1055949	003	09/11/05	05FTW-PP11N1-SO	soil					X									
SGS	1055949	004	09/11/05	05FTW-PP12N2-SO	soil					X									
SGS	1055949	005	09/11/05	05FTW-PP13N1-SO	soil					X									
SGS	1055949	006	09/11/05	05FTW-PP14N2-SO	soil					X									
SGS	1055949	007	09/11/05	05FTW-PP17S3-SO	soil					X									
SGS	1055949	008	09/11/05	05FTW-PP17N3-SO	soil					X									
SGS	1055949	009	09/11/05	05FTW-PP18N2-SO	soil					X									
SGS	1055949	010	09/11/05	05FTW-PP18S1-SO	soil					X									
SGS	1055949	011	09/11/05	05FTW-BHA23N2-0-24-SO	soil					X									
SGS	1055949	012	09/11/05	05FTW-BHA24N2-0-24-SO	soil					X									
SGS	1055949	013	09/11/05	05FTW-BHA24N2-2-0-24-SO	soil					X									

Lab	Lab WO	Samp #	Coll Date	Field Sample ID	Matrix	GRO (AK101)	VOC (8260)	DRO (AK102)	RRO (AK103)	PCB (8082)	SVOC (8270)	Herbicides (8151)	Dioxin / Furan (8290)	Pesticide (8081)	Full Metal(6020/7471)	pH, Chloride (300.0)	TCLP Suite (1311)	PAH (SIM)	BTEX (8260)
SGS	1055949	014	09/11/05	05FTW-BHA26N1-0-24-SO	soil					X									
SGS	1055949	015	09/11/05	05FTW-BHA26N2-0-24-SO	soil					X									
SGS	1055949	016	09/12/05	05FTW-BHA26S1-0-24-SO	soil					X									
SGS	1055949	019	09/12/05	05FTW-BHA24S2-0-24-SO	soil					X									
SGS	1055949	020	09/12/05	05FTW-BHA23S1-0-24-SO	soil					X									
SGS	1055949	021	09/12/05	05FTW-BHA21S1-0-24-SO	soil					X									
SGS	1055949	022	09/12/05	05FTW-PP17N1-SO	soil					X									
SGS	1055949	023	09/12/05	05FTW-PP16N3-SO	soil					X									
SGS	1055949	024	09/12/05	05FTW-PP19S2-SO	soil					X									
SGS	1055949	025	09/12/05	05FTW-PP19N2-SO	soil					X									
SGS	1055949	026	09/12/05	05FTW-PP16S3-SO	soil					X									
SGS	1055949	027	09/12/05	05FTW-A62S1-SO	soil					X									
SGS	1055949	028	09/12/05	05FTW-A60S3-SO	soil					X									
SGS	1055949	029	09/12/05	05FTW-A60N1-SO	soil					X									
SGS	1055949	030	09/12/05	05FTW-A62N3-SO	soil					X									
SGS	1055949	031	09/12/05	05FTW-A64N2-SO	soil					X									
SGS	1055949	032	09/12/05	05FTW-A64S3-SO	soil					X									
SGS	1055949	033	09/12/05	05FTW-A63N1-SO	soil					X									
SGS	1055949	034	09/12/05	05FTW-A61N2-SO	soil					X									
SGS	1055949	035	09/12/05	05FTW-A63S1-SO	soil					X									
SGS	1055949	036	09/12/05	05FTW-A61S1-SO	soil					X									
SGS	1055949	037	09/12/05	05FTW-A4700BS1-SO	soil					X									
SGS	1055949	038	09/12/05	05FTW-A4700BN1-SO	soil					X									
SGS	1055949	039	09/12/05	05FTW-A4700AS3-SO	soil					X									
SGS	1055949	040	09/12/05	05FTW-SWCE1-1-SO	soil					X									
SGS	1055949	041	09/12/05	05FTW-A4700AN2-SO	soil					X									
SGS	1055949	042	09/12/05	05FTW-A65N1-SO	soil					X									
SGS	1055949	043	09/12/05	05FTW-A65S3-SO	soil					X									
SGS	1055949	044	09/12/05	05FTW-ARC-8082-W	wipe					X									
SGS	1055949	045	09/12/05	05FTW-FRK-5-39-W	wipe					X									
SGS	1055989	001	09/13/05	05FTW-TRK-995-W	wipe					X									
SGS	1055989	002	09/13/05	05FTW-TRK-742-W	wipe					X									
SGS	1055989	003	09/13/05	05FTW-TRK-484-W	wipe					X									
SGS	1055989	004	09/13/05	05FTW-ARC-8081-W	wipe					X									
SGS	1055989	005	09/13/05	05FTW-TRK-839-W	wipe					X									
SGS	1055989	006	09/13/05	05FTW-TRK-500-W	wipe					X									
SGS	1055989	007	09/13/05	05FTW-TRK-148-W	wipe					X									
SGS	1055989	008	09/13/05	05FTW-TRK-364-W	wipe					X									
SGS	1055989	009	09/13/05	05FTW-TRK-824-W	wipe					X									
SGS	1055989	010	09/13/05	05FTW-TRL-7435-W	wipe					X									
SGS	1055989	011	09/13/05	05FTW-HON-1-W	wipe					X									

Lab	Lab WO	Samp #	Coll Date	Field Sample ID	Matrix	GRO (AK101)	VOC (8260)	DRO (AK102)	RRO (AK103)	PCB (8082)	SVOC (8270)	Herbicides (8151)	Dioxin / Furan (8290)	Pesticide (8081)	Full Metal(6020/7471)	pH, Chloride (300.0)	TCLP Suite (1311)	PAH (SIM)	BTEX (8260)
SGS	1055989	012	09/13/05	05FTW-TRK-2534-W	wipe					X									
SGS	1055989	013	09/12/05	05FTW-BHA22N2-0-24-SO	soil					X									
SGS	1055989	014	09/12/05	05FTW-BHA25N2-0-24-SO	soil					X									
SGS	1055989	015	09/12/05	05FTW-BHA22N1-0-24-SO	soil					X									
SGS	1055989	016	09/12/05	05FTW-BHA25N1-0-24-SO	soil					X									
SGS	1055989	017	09/12/05	05FTW-BHA24S1-0-24-SO	soil					X									
SGS	1055989	018	09/12/05	05FTW-BHA25S2-0-24-SO	soil					X									
SGS	1055989	019	09/12/05	05FTW-BHA48N1-0-24-SO	soil					X									
SGS	1055989	020	09/12/05	05FTW-BHA49S2-0-24-SO	soil					X									
SGS	1055989	021	09/12/05	05FTW-PP7S3-SO	soil					X									
SGS	1055989	022	09/12/05	05FTW-BHA26NNWI-0-24-SO	soil					X									
SGS	1055989	023	09/12/05	05FTW-BHA49S2-0-24-SO	soil					X									
SGS	1055989	024	09/12/05	05FTW-BHA48N2-0-24-SO	soil					X									
SGS	1055989	025	09/12/05	05FTW-BHA47S1-0-24-SO	soil					X									
SGS	1055989	026	09/12/05	05FTW-BHA47S2-0-24-SO	soil					X									
SGS	1055989	027	09/13/05	05FTW-BHA46N1-0-24-SO	soil					X									
SGS	1055989	028	09/13/05	05FTW-BHA46N2-0-24-SO	soil					X									
SGS	1055989	029	09/13/05	05FTW-BHA44N1-0-24-SO	soil					X									
SGS	1055989	030	09/13/05	05FTW-BHA45S2-0-24-SO	soil					X									
SGS	1055989	031	09/13/05	05FTW-BHA43S1-0-24-SO	soil					X									
SGS	1055989	032	09/13/05	05FTW-BHA44N2-0-24-SO	soil					X									
SGS	1055989	033	09/13/05	05FTW-BHA41N1-0-24-SO	soil					X									
SGS	1055989	034	09/13/05	05FTW-BHA42S1-0-24-SO	soil					X									
SGS	1055989	035	09/13/05	05FTW-BHA41N2-0-24-SO	soil					X									
SGS	1055989	036	09/13/05	05FTW-BHA48N100-0-24-SO	soil					X									
SGS	1055989	037	09/13/05	05FTW-BHA22N100-0-24-SO	soil					X									
SGS	1055989	038	09/13/05	05FTW-BHA25S1-0-24-SO	soil					X									

Lab	Lab WO	Samp #	Coll Date	Field Sample ID	Matrix	GRO (AK101)	VOC (8260)	DRO (AK102)	RRO (AK103)	PCB (8082)	SVOC (8270)	Herbicides (8151)	Dioxin / Furan (8290)	Pesticide (8081)	Full Metal(6020/7471)	pH, Chloride (300.0)	TCLP Suite (1311)	PAH (SIM)	BTEX (8260)
SGS	1055989	039	09/13/05	05FTW-BHA25S2-0-24-SO	soil					X									
SGS	1055989	040	09/13/05	05FTW-BHA22S1-0-24-SO	soil					X									
SGS	1055989	041	09/13/05	05FTW-BHA22S2-0-24-SO	soil					X									
SGS	1055989	042	09/13/05	05FTW-BHA22S100-0-24-SO	soil					X									
SGS	1055989	043	09/13/05	05FTW-BHA22S101-0-24-SO	soil					X									
SGS	1055989	044	09/13/05	05FTW-BHA48S1-0-24-SO	soil					X									
SGS	1055989	045	09/13/05	05FTW-BHA22S102-0-24-SO	soil					X									
SGS	1055989	046	09/13/05	05FTW-BHA22S103-0-24-SO	soil					X									
SGS	1055989	047	09/13/05	05FTW-BHA46S1-0-24-SO	soil					X									
SGS	1055989	048	09/13/05	05FTW-BHA48S2-0-24-SO	soil					X									
SGS	1055989	049	09/13/05	05FTW-BHA40N1-0-24-SO	soil					X									
SGS	1055989	050	09/13/05	05FTW-BHA40N1-2-0-24-SO	soil					X									
SGS	1056074	001	09/14/05	05FTW-BOM-11172-W	wipe					X									
SGS	1056074	002	09/14/05	05FTW-BOM-1135-W	wipe					X									
SGS	1056074	003	09/14/05	05FTW-ARC-8080-W	wipe					X									
SGS	1056074	004	09/14/05	05FTW-TRK-4447-W	wipe					X									
SGS	1056074	005	09/14/05	05FTW-TRK-706-W	wipe					X									
SGS	1056074	006	09/14/05	05FTW-GEN-547-W	wipe					X									
SGS	1056074	007	09/14/05	05FTW-MNL-1-W	wipe					X									
SGS	1056074	008	09/14/05	05FTW-RNG-452-W	wipe					X									
SGS	1056074	009	09/14/05	05FTW-MNL-2-W	wipe					X									
SGS	1056074	010	09/14/05	05FTW-GEN-2230-W	wipe					X									
SGS	1056074	011	09/14/05	05FTW-TRK-439-W	wipe					X									
SGS	1056074	012	09/14/05	05FTW-CMP-1011-W	wipe					X									
SGS	1056074	013	09/14/05	05FTW-TRK-2100-W	wipe					X									
SGS	1056074	014	09/14/05	05FTW-TRK-999-W	wipe					X									
SGS	1056074	015	09/14/05	05FTW-TRL-864-W	wipe					X									
SGS	1056074	016	09/14/05	05FTW-TRL-1843-W	wipe					X									
SGS	1056074	017	09/14/05	05FTW-TRL-5962-W	wipe					X									
SGS	1056074	018	09/14/05	05FTW-CRE-080-W	wipe					X									
SGS	1056074	019	09/14/05	05FTW-BHA65S2-0-24-SO	soil					X									
SGS	1056074	020	09/14/05	05FTW-BHA65S1-0-24-SO	soil					X									
SGS	1056074	021	09/14/05	05FTW-BHA65S1-2-0-24-SO	soil					X									
SGS	1056074	022	09/14/05	05FTW-BHA65N2-0-24-SO	soil					X									

Lab	Lab WO	Samp #	Coll Date	Field Sample ID	Matrix	GRO (AK101)	VOC (8260)	DRO (AK102)	RRO (AK103)	PCB (8082)	SVOC (8270)	Herbicides (8151)	Dioxin / Furan (8290)	Pesticide (8081)	Full Metal(6020/7471)	pH, Chloride (300.0)	TCLP Suite (1311)	PAH (SIM)	BTEX (8260)
SGS	1056074	023	09/14/05	05FTW-BHA65N1-0-24-SO	soil					X									
SGS	1056074	024	09/14/05	05FTW-BHA40S2-0-24-SO	soil					X									
SGS	1056074	025	09/14/05	05FTW-BHA40S1-0-24-SO	soil					X									
SGS	1056074	026	09/14/05	05FTW-BHA38N2-0-24-SO	soil					X									
SGS	1056074	027	09/14/05	05FTW-BHA38N1-0-24-SO	soil					X									
SGS	1056074	028	09/14/05	05FTW-BHA38S1-0-24-SO	soil					X									
SGS	1056074	029	09/14/05	05FTW-BHA38S2-0-24-SO	soil					X									
SGS	1056074	030	09/14/05	05FTW-BHA37N2-0-24-SO	soil					X									
SGS	1056074	031	09/14/05	05FTW-BHA37N1-0-24-SO	soil					X									
SGS	1056074	032	09/14/05	05FTW-BHA37S1-0-24-SO	soil					X									
SGS	1056074	033	09/14/05	05FTW-BHA36N1-0-24-SO	soil					X									
SGS	1056074	034	09/14/05	05FTW-BHA36N2-0-24-SO	soil					X									
SGS	1056074	035	09/14/05	05FTW-BHA34N2-0-24-SO	soil					X									
SGS	1056074	036	09/14/05	05FTW-BHA36S2-0-24-SO	soil					X									
SGS	1056074	037	09/14/05	05FTW-BHA37S2-0-24-SO	soil					X									
SGS	1056074	038	09/14/05	05FTW-BHA36S1-0-24-SO	soil					X									
SGS	1056074	039	09/09/05	05FTW-A26N1-SO	soil					X									
SGS	1056074	040	09/09/05	05FTW-A24N1-SO	soil					X									
SGS	1056115	001	09/09/05	05FTW-A40S1-SO	soil					X									
SGS	1056115	002	09/09/05	05FTW-A38S3-SO	soil					X									
SGS	1056115	003	09/09/05	05FTW-A33S3-SO	soil					X									
SGS	1056115	004	09/14/05	05FTW-BHA33S2-0-24-SO	soil					X									
SGS	1056115	005	09/14/05	05FTW-BHA34N1-0-24-SO	soil					X									
SGS	1056115	006	09/14/05	05FTW-BHA34S1-0-24-SO	soil					X									
SGS	1056115	007	09/14/05	05FTW-BHA34S2-0-24-SO	soil					X									
SGS	1056115	008	09/14/05	05FTW-BHA32S2-0-24-SO	soil					X									
SGS	1056115	009	09/14/05	05FTW-BHA32S1-0-24-SO	soil					X									
SGS	1056115	010	09/14/05	05FTW-BHA32S1-2-0-24-SO	soil					X									
SGS	1056115	011	09/14/05	05FTW-BHA32N1-0-24-SO	soil					X									
SGS	1056115	012	09/14/05	05FTW-BHA32N2-0-24-SO	soil					X									

Lab	Lab WO	Samp #	Coll Date	Field Sample ID	Matrix	GRO (AK101)	VOC (8260)	DRO (AK102)	RRO (AK103)	PCB (8082)	SVOC (8270)	Herbicides (8151)	Dioxin / Furan (8290)	Pesticide (8081)	Full Metal(6020/7471)	pH, Chloride (300.0)	TCLP Suite (1311)	PAH (SIM)	BTEX (8260)
SGS	1056115	013	09/14/05	05FTW-BHA32S1-0-24-SO	soil					X									
SGS	1056115	014	09/14/05	05FTW-BHA33N2-0-24-SO	soil					X									
SGS	1056115	015	09/14/05	05FTW-BHA33N1-0-24-SO	soil					X									
SGS	1056115	016	09/14/05	05FTW-BHA31N2-0-24-SO	soil					X									
SGS	1056115	017	09/14/05	05FTW-BHA35S2-0-24-SO	soil					X									
SGS	1056115	018	09/14/05	05FTW-BHA35N2-0-24-SO	soil					X									
SGS	1056115	019	09/14/05	05FTW-BHA35S1-0-24-SO	soil					X									
SGS	1056115	020	09/14/05	05FTW-BHA31N1-0-24-SO	soil					X									
SGS	1056115	021	09/15/05	05FTW-BHA28N2-0-24-SO	soil					X									
SGS	1056115	022	09/15/05	05FTW-BHA28N1-0-24-SO	soil					X									
SGS	1056115	023	09/15/05	05FTW-BHA28S1-0-24-SO	soil					X									
SGS	1056115	024	09/15/05	05FTW-BHA28S2-0-24-SO	soil					X									
SGS	1056115	025	09/15/05	05FTW-BHA31S1-0-24-SO	soil					X									
SGS	1056115	026	09/15/05	05FTW-BHA31S2-0-24-SO	soil					X									
SGS	1056115	027	09/15/05	05FTW-BHA30N2-0-24-SO	soil					X									
SGS	1056115	028	09/15/05	05FTW-BHA30N1-0-24-SO	soil					X									
SGS	1056115	029	09/15/05	05FTW-BHA29N2-0-24-SO	soil					X									
SGS	1056115	030	09/15/05	05FTW-BHA29N1-0-24-SO	soil					X									
SGS	1056115	031	09/15/05	05FTW-BHA27N2-0-24-SO	soil					X									
SGS	1056115	032	09/15/05	05FTW-BHA27N1-0-24-SO	soil					X									
SGS	1056115	033	09/15/05	05FTW-BHA24S1-0-24-SO	soil					X									
SGS	1056115	034	09/15/05	05FTW-BHA27S2-0-24-SO	soil					X									
SGS	1056115	035	09/15/05	05FTW-BHA29S1-0-24-SO	soil					X									
SGS	1056115	036	09/15/05	05FTW-BHA29S2-0-24-SO	soil					X									
SGS	1056115	037	09/15/05	05FTW-BHA30S1-0-24-SO	soil					X									
SGS	1056115	038	09/15/05	05FTW-BHA30S2-0-24-SO	soil					X									
SGS	1056115	039	09/15/05	05FTW-BHPP17N2-0-24-SO	soil					X									

Lab	Lab WO	Samp #	Coll Date	Field Sample ID	Matrix	GRO (AK101)	VOC (8260)	DRO (AK102)	RRO (AK103)	PCB (8082)	SVOC (8270)	Herbicides (8151)	Dioxin / Furan (8290)	Pesticide (8081)	Full Metal(6020/7471)	pH, Chloride (300.0)	TCLP Suite (1311)	PAH (SIM)	BTEX (8260)
SGS	1056115	040	09/15/05	05FTW-BHPP18N1-0-24-SO	soil					X									
SGS	1056149	001	09/14/05	05FTW-TGSP54-SE-14-SO	soil					X									
SGS	1056149	002	09/14/05	05FTW-TGSP54-NE-14-SO	soil					X									
SGS	1056149	003	09/16/05	05FTW-TSW26-1-SO	soil					X									
SGS	1056149	004	09/16/05	05FTW-TSW26-2-SO	soil					X									
SGS	1056149	005	09/16/05	05FTW-TSW26-3-SO	soil					X									
SGS	1056149	006	09/16/05	05FTW-TSW26-4-SO	soil					X									
SGS	1056149	007	09/16/05	05FTW-TSW64-1-SO	soil					X									
SGS	1056149	008	09/16/05	05FTW-TSW64-2-SO	soil					X									
SGS	1056149	009	09/16/05	05FTW-TSW64-3-SO	soil					X									
SGS	1056149	010	09/16/05	05FTW-TSW-64-6-SO	soil					X									
SGS	1056149	011	09/16/05	05FTW-TSW64-7-SO	soil					X									
SGS	1056149	012	09/16/05	05FTW-TSW64-8-SO	soil					X									
SGS	1056149	013	09/16/05	05FTW-TSW64-9-SO	soil					X									
SGS	1056149	014	09/16/05	05FTW-TSW64-10-SO	soil					X									
SGS	1056149	015	09/16/05	05FTW-TSW60-1-SO	soil					X									
SGS	1056149	016	09/16/05	05FTW-TSW60-2-SO	soil					X									
SGS	1056149	017	09/16/05	05FTW-TSW60-3-SO	soil					X									
SGS	1056149	018	09/16/05	05FTW-TSW60-4-SO	soil					X									
SGS	1056149	019	09/16/05	05FTW-TSW60-5-SO	soil					X									
SGS	1056149	020	09/16/05	05FTW-TSW6-8-SO	soil					X									
SGS	1056149	021	09/16/05	05FTW-TSW60-6-SO	soil					X									
SGS	1056149	022	09/16/05	05FTW-TSW60-7-SO	soil					X									
SGS	1056149	023	09/16/05	05FTW-TSW60-9-SO	soil					X									
SGS	1056149	024	09/16/05	05FTW-TSW60-10-SO	soil					X									
SGS	1056149	025	09/16/05	05FTW-TSW60-11-SO	soil					X									
SGS	1056149	026	09/16/05	05FTW-TSW60-12-SO	soil					X									
SGS	1056153	001	09/15/05	05FTW-BHA64N2-0-24-SO	soil					X									
SGS	1056153	002	09/15/05	05FTW-BHA64N1-0-24-SO	soil					X									
SGS	1056153	003	09/15/05	05FTW-BHA62N2-0-24-SO	soil					X									
SGS	1056153	004	09/15/05	05FTW-BHA60N2-0-24-SO	soil					X									
SGS	1056153	005	09/15/05	05FTW-BHA60W1-0-24-SO	soil					X									
SGS	1056153	006	09/15/05	05FTW-BHA60S1-0-24-SO	soil					X									
SGS	1056153	007	09/15/05	05FTW-BHA60S2-0-24-SO	soil					X									

Lab	Lab WO	Samp #	Coll Date	Field Sample ID	Matrix	GRO (AK101)	VOC (8260)	DRO (AK102)	RRO (AK103)	PCB (8082)	SVOC (8270)	Herbicides (8151)	Dioxin / Furan (8290)	Pesticide (8081)	Full Metal(6020/7471)	pH, Chloride (300.0)	TCLP Suite (1311)	PAH (SIM)	BTEX (8260)
SGS	1056153	008	09/15/05	05FTW-BHA62S1-0-24-SO	soil					X									
SGS	1056153	009	09/15/05	05FTW-BHA62S2-0-24-SO	soil					X									
SGS	1056153	010	09/15/05	05FTW-BHA62S1-0-24-SO	soil					X									
SGS	1056153	011	09/15/05	05FTW-BHA64S2-0-24-SO	soil					X									
SGS	1056153	012	09/15/05	05FTW-BHA63N2-0-24-SO	soil					X									
SGS	1056153	013	09/15/05	05FTW-BHA63N1-0-24-SO	soil					X									
SGS	1056153	014	09/15/05	05FTW-BHA61N2-0-24-SO	soil					X									
SGS	1056153	015	09/15/05	05FTW-BHA61N1-0-24-SO	soil					X									
SGS	1056153	016	09/15/05	05FTW-BHA61W1-0-24-SO	soil					X									
SGS	1056153	017	09/15/05	05FTW-BHA61S2-0-24-SO	soil					X									
SGS	1056153	018	09/15/05	05FTW-BHA63S1-0-24-SO	soil					X									
SGS	1056153	019	09/15/05	05FTW-BHA63E1-0-24-SO	soil					X									
SGS	1056153	020	09/15/05	05FTW-BHA63S2-0-24-SO	soil					X									
SGS	1056153	021	09/15/05	05FTW-BHA110S2-0-24-SO	soil					X									
SGS	1056153	022	09/15/05	05FTW-BHA110N2-0-24-SO	soil					X									
SGS	1056153	023	09/15/05	05FTW-BHA110N1-0-24-SO	soil					X									
SGS	1056153	024	09/15/05	05FTW-BHA110S1-0-24-SO	soil					X									
SGS	1056153	025	09/15/05	05FTW-BHPP14N1-24-48-SO	soil					X									
SGS	1056153	026	09/15/05	05FTW-BHPP14N1-0-24-SO	soil					X									
SGS	1056153	027	09/15/05	05FTW-BHPP13N1-24-48-SO	soil					X									
SGS	1056153	028	09/15/05	05FTW-BHPP13N1-0-24-SO	soil					X									
SGS	1056153	029	09/15/05	05FTW-BHA54S2-0-24-SO	soil					X									
SGS	1056153	030	09/15/05	05FTW-BHA54S2-24-48-SO	soil					X									
SGS	1056153	031	09/16/05	05FTW-BHA54S1-0-24-SO	soil					X									
SGS	1056153	032	09/16/05	05FTW-BHPP14N2-24-48-SO	soil					X									
SGS	1056153	033	09/16/05	05FTW-BHPP14N2-0-24-SO	soil					X									

Lab	Lab WO	Samp #	Coll Date	Field Sample ID	Matrix	GRO (AK101)	VOC (8260)	DRO (AK102)	RRO (AK103)	PCB (8082)	SVOC (8270)	Herbicides (8151)	Dioxin / Furan (8290)	Pesticide (8081)	Full Metal(6020/7471)	pH, Chloride (300.0)	TCLP Suite (1311)	PAH (SIM)	BTEX (8260)
SGS	1056153	034	09/16/05	05FTW-BHA62N1-0-48-SO	soil					X									
SGS	1056156	001	09/17/05	05FTW-MW-1-1-SO	soil		X			X	X			X	X				
SGS	1056156	002	09/17/05	05FTW-MW-1-2-SO	soil		X			X	X			X	X				
SGS	1056156	003	09/11/05	05FTW-1C7S-SO	soil					X									
SGS	1056156	004	09/16/05	05FTW-BHA56S2-0-24-SO	soil					X									
SGS	1056156	005	09/16/05	05FTW-BHA56S1-0-24-SO	soil					X									
SGS	1056156	006	09/16/05	05FTW-BHA57N1-0-48-SO	soil					X									
SGS	1056156	007	09/16/05	05FTW-BHA57N2-0-24-SO	soil					X									
SGS	1056156	008	09/16/05	05FTW-BHA55N1-0-24-SO	soil					X									
SGS	1056156	009	09/16/05	05FTW-BHA55N2-0-24-SO	soil					X									
SGS	1056156	010	09/16/05	05FTW-BHA53N2-0-24-SO	soil					X									
SGS	1056156	011	09/16/05	05FTW-BHA53N1-0-24-SO	soil					X									
SGS	1056156	012	09/16/05	05FTW-BHA51N2-0-24-SO	soil					X									
SGS	1056156	013	09/16/05	05FTW-BHA51N1-0-24-SO	soil					X									
SGS	1056156	014	09/16/05	05FTW-BHA53S1-0-24-SO	soil					X									
SGS	1056156	015	09/17/05	05FTW-YA3N2-SO	soil					X									
SGS	1056156	016	09/17/05	05FTW-PP21S3-SO	soil					X									
SGS	1056156	017	09/17/05	05FTW-YA2S3-SO	soil					X									
SGS	1056156	018	09/17/05	05FTW-PP22S2-SO	soil					X									
SGS	1056156	019	09/17/05	05FTW-YA1N2-SO	soil					X									
SGS	1056156	020	09/17/05	05FTW-MW-2-1-SO	soil		X			X	X			X	X				
SGS	1056156	021	09/17/05	05FTW-MW-2-2-SO	soil		X			X	X			X	X				
SGS	1056156	022	09/15/05	05FTW-TSW64-5-SO	soil			X		X				X	X				
SGS	1056156	023	09/15/05	05FTW-TSW64-4-SO	soil			X		X				X	X				
SGS	1056156	024	09/17/05	05FTW-MWTB-SO	soil		X												
SGS	1056156	025	09/17/05	05FTW-YA3S1-SO	soil					X									
SGS	1056156	026	09/17/05	05FTW-YA2N1-SO	soil					X									
SGS	1056156	027	09/17/05	05FTW-YA1S1-SO	soil					X									
SGS	1056156	028	09/17/05	05FTW-PP20S2-SO	soil					X									
SGS	1056192	001	09/09/05	05FTW-A31S2-SO	soil					X									
SGS	1056192	002	09/09/05	05FTW-A28S2-SO	soil					X									
SGS	1056192	003	09/10/05	05FTW-A25S3-SO	soil					X									
SGS	1056192	004	09/10/05	05FTW-A46N1-SO	soil					X									

Lab	Lab WO	Samp #	Coll Date	Field Sample ID	Matrix	GRO (AK101)	VOC (8260)	DRO (AK102)	RRO (AK103)	PCB (8082)	SVOC (8270)	Herbicides (8151)	Dioxin / Furan (8290)	Pesticide (8081)	Full Metal(6020/7471)	pH, Chloride (300.0)	TCLP Suite (1311)	PAH (SIM)	BTEX (8260)
SGS	1056192	005	09/10/05	05FTW-A46N3-SO	soil					X									
SGS	1056192	006	09/10/05	05FTW-A41N2-SO	soil					X									
SGS	1056192	007	09/10/05	05FTW-A41S3-SO	soil					X									
SGS	1056192	008	09/11/05	05FTW-A36N1-SO	soil					X									
SGS	1056192	009	09/11/05	05FTW-A37S3-SO	soil					X									
SGS	1056192	010	09/11/05	05FTW-2C4-SO	soil					X									
SGS	1056192	011	09/11/05	05FTW-1C8S-SO	soil					X									
SGS	1056192	012	09/11/05	05FTW-3C9N-SO	soil					X									
SGS	1056192	013	09/11/05	05FTW-2C10-SO	soil					X									
SGS	1056192	014	09/11/05	05FTW-PP18S2-SO	soil					X									
SGS	1056192	015	09/12/05	05FTW-A30N1-SO	soil					X									
SGS	1056192	016	09/12/05	05FTW-A49S2-SO	soil					X									
SGS	1056192	017	09/15/05	05FTW-BHA29S2-24-48-SO	soil					X									
SGS	1056192	018	09/15/05	05FTW-BHA21N1-24-48-SO	soil					X									
SGS	1056192	019	09/15/05	05FTW-BHA22N2-24-48-SO	soil					X									
SGS	1056192	020	09/15/05	05FTW-BHA28N2-24-48-SO	soil					X									
SGS	1056192	021	09/15/05	05FTW-BHA28N1-24-48-SO	soil					X									
SGS	1056192	022	09/15/05	05FTW-BHA28S1-24-48-SO	soil					X									
SGS	1056192	023	09/15/05	05FTW-BHA31S1-24-48-SO	soil					X									
SGS	1056192	024	09/15/05	05FTW-BHA29N1-24-48-SO	soil					X									
SGS	1056192	025	09/14/05	05FTW-BHA32S1-24-48-SO	soil					X									
SGS	1056192	026	09/09/05	05FTW-BHAPP7S2-24-48-SO	soil					X									
SGS	1056192	027	09/18/05	05FTW-MW-3-2-10-12-SO	soil		X			X				X	X				
SGS	1056192	028	09/18/05	05FTW-MW-3-1-6-8-SO	soil		X			X				X	X				
SGS	1056217	001	08/28/05	05FTW-A51-S10-24-48-SO	soil					X									
SGS	1056217	003	08/28/05	05FTW-A51-S6-24-48-SO	soil					X									
SGS	1056217	002	08/28/05	05FTW-A51-S4-24-48-SO	soil					X									
SGS	1056217	004	08/28/05	05FTW-A51-S8-24-48-SO	soil					X									

Lab	Lab WO	Samp #	Coll Date	Field Sample ID	Matrix	GRO (AK101)	VOC (8260)	DRO (AK102)	RRO (AK103)	PCB (8082)	SVOC (8270)	Herbicides (8151)	Dioxin / Furan (8290)	Pesticide (8081)	Full Metal(6020/7471)	pH, Chloride (300.0)	TCLP Suite (1311)	PAH (SIM)	BTEX (8260)
SGS	1056217	04	08/28/05	05FTW-A51-S10-24-48-SO	soil					X									
SGS	1056217	005	08/27/05	05FTW-A52-N14-24-48-SO	soil					X									
SGS	1056217	006	08/27/05	05FTW-A52-N23-24-48-SO	soil					X									
SGS	1056217	007	08/27/05	05FTW-A52-NE6-24-48-SO	soil					X									
SGS	1056217	008	08/27/05	05FTW-A52-NW4-24-48-SO	soil					X									
SGS	1056217	009	08/27/05	05FTW-A52-S6-24-48-SO	soil					X									
SGS	1056217	010	08/27/05	05FTW-A52-SW10-24-48-SO	soil					X									
SGS	1056217	011	08/28/05	05FTW-A54-N10-24-48-SO	soil					X									
SGS	1056217	012	08/28/05	05FTW-A54-N12-24-48-SO	soil					X									
SGS	1056217	013	08/28/05	05FTW-A54-N14-24-48-SO	soil					X									
SGS	1056217	014	08/28/05	05FTW-A54-N6-24-48-SO	soil					X									
SGS	1056217	015	08/28/05	05FTW-A54-N8-24-48-SO	soil					X									
SGS	1056217	016	08/28/05	05FTW-A54-NW4-24-48-SO	soil					X									
SGS	1056217	017	08/27/05	05FTW-A56-N10-24-48-SO	soil					X									
SGS	1056217	018	08/28/05	05FTW-A56-N12-24-48-SO	soil					X									
SGS	1056217	019	08/28/05	05FTW-A54-N14-24-48-SO	soil					X									

Lab	Lab WO	Samp #	Coll Date	Field Sample ID	Matrix	GRO (AK101)	VOC (8260)	DRO (AK102)	RRO (AK103)	PCB (8082)	SVOC (8270)	Herbicides (8151)	Dioxin / Furan (8290)	Pesticide (8081)	Full Metal(6020/7471)	pH, Chloride (300.0)	TCLP Suite (1311)	PAH (SIM)	BTEX (8260)
SGS	1056217	020	08/27/05	05FTW-A56-N4-24-48-SO	soil					X									
SGS	1056217	021	08/27/05	05FTW-A56-N6-24-48-SO	soil					X									
SGS	1056217	022	08/27/05	05FTW-A56-N8-24-48-SO	soil					X									
SGS	1056217	023	08/28/05	05FTW-A56-NE16-24-48-SO	soil					X									
SGS	1056218	001	09/20/05	05FTW-TK-TW-2	water	X	X	X	X	X	X			X	X				
SGS	1056218	002	09/20/05	Trip Blank	water		X												
SGS	1056218	003	09/20/05	05FTW-TK-TW-1	water	X	X	X	X	X	X			X	X				
SGS	1056218	004	09/20/05	Trip Blank	water		X												
SGS	1056236	001	09/20/05	05FTW-BHLY-010-0-24-SO	soil					X									
SGS	1056236	002	09/20/05	05FTW-BHLY-019-0-24-SO	soil					X									
SGS	1056236	003	09/20/05	05FTW-BHAUX-001-0-24-SO	soil					X									
SGS	1056236	004	09/20/05	05FTW-BHAUX-002-0-24-SO	soil					X									
SGS	1056236	005	09/20/05	05FTW-BHAUX-003-0-24-SO	soil					X									
SGS	1056236	006	09/20/05	05FTW-BHAUX-004-0-24-SO	soil					X									
SGS	1056236	007	09/20/05	05FTW-BHAUX-005-0-24-SO	soil					X									
SGS	1056236	008	09/20/05	05FTW-BHAUX-006-0-24-SO	soil					X									
SGS	1056236	009	09/20/05	05FTW-BHAUX-007-0-24-SO	soil					X									
SGS	1056236	010	09/20/05	05FTW-BHAUX-008-0-24-SO	soil					X									
SGS	1056236	011	09/20/05	05FTW-BHLY-020-0-24-SO	soil					X									
SGS	1056236	012	09/20/05	05FTW-BHLY-014-0-24-SO	soil					X									
SGS	1056236	013	09/20/05	05FTW-BHLY-017-0-24-SO	soil					X									
SGS	1056236	014	09/20/05	05FTW-BHLY-018-0-24-SO	soil					X									

Lab	Lab WO	Samp #	Coll Date	Field Sample ID	Matrix	GRO (AK101)	VOC (8260)	DRO (AK102)	RRO (AK103)	PCB (8082)	SVOC (8270)	Herbicides (8151)	Dioxin / Furan (8290)	Pesticide (8081)	Full Metal(6020/7471)	pH, Chloride (300.0)	TCLP Suite (1311)	PAH (SIM)	BTEX (8260)
SGS	1056236	015	09/20/05	05FTW-BHLY-016-0-24-SO	soil					X									
SGS	1056236	016	09/20/05	05FTW-BHLY-006-0-24-SO	soil					X									
SGS	1056236	017	09/20/05	05FTW-BHLY-013-0-24-SO	soil					X									
SGS	1056236	018	09/20/05	05FTW-BHLY-001-0-24-SO	soil					X									
SGS	1056236	019	09/20/05	05FTW-BHLY-015-24-48-SO	soil					X									
SGS	1056236	020	09/20/05	05FTW-BHLY-015-0-24-SO	soil					X									
SGS	1056236	021	09/20/05	05FTW-BHLY-011-0-24-SO	soil					X									
SGS	1056236	022	09/20/05	05FTW-BHLY-003-0-24-SO	soil					X									
SGS	1056236	023	09/20/05	05FTW-BHLY-021-0-24-SO	soil					X									
SGS	1056236	024	09/20/05	05FTW-BHLY-002-0-24-SO	soil					X									
SGS	1056236	025	09/20/05	05FTW-BHLY-005-0-24-SO	soil					X									
SGS	1056236	026	09/20/05	05FTW-BHLY-008-0-24-SO	soil					X									
SGS	1056236	027	09/20/05	05FTW-BHLY-004-0-24-SO	soil					X									
SGS	1056236	028	09/20/05	05FTW-BHLY-007-0-24-SO	soil					X									
SGS	1056236	029	09/20/05	05FTW-BH4700-005-JB-0-24-SO	soil					X									
SGS	1056236	030	09/20/05	05FTW-BHLY-4700-004-0-24-SO	soil					X									
SGS	1056236	031	09/20/05	05FTW-BHLY-007-0-24-SO	soil					X									
SGS	1056236	032	09/20/05	05FTW-BH4700-003-0-24-SO	soil					X									
SGS	1056236	033	09/20/05	05FTW-BHLY-012-0-24-SO	soil					X									
SGS	1056236	034	09/20/05	05FTW-BH4700-002-JB-0-24-SO	soil					X									
SGS	1056236	035	09/20/05	05FTW-BH4700-001-JB-0-24-SO	soil					X									

Lab	Lab WO	Samp #	Coll Date	Field Sample ID	Matrix	GRO (AK101)	VOC (8260)	DRO (AK102)	RRO (AK103)	PCB (8082)	SVOC (8270)	Herbicides (8151)	Dioxin / Furan (8290)	Pesticide (8081)	Full Metal(6020/7471)	pH, Chloride (300.0)	TCLP Suite (1311)	PAH (SIM)	BTEX (8260)
SGS	1056236	036	09/15/05	05FTW-TSW-64-4-SO	soil					X	X			X	X				
SGS	1056236	037	09/15/05	05FTW-TSW-64-5-SO	soil					X	X			X	X				
SGS	1056236	038	09/15/05	Trip Blank	soil		X												
SGS	1056236	038	09/20/05	Trip Blank	soil		X												
SGS	1056237	001	09/21/05	05FTW-TK-TW-7	water	X	X	X	X	X	X			X	X				
SGS	1056237	002	09/20/05	05FTW-TK-TW-4	water	X	X	X	X	X	X			X	X				
SGS	1056237	003	09/21/05	05FTW-TK-TW-5	water	X	X	X	X	X	X			X	X				
SGS	1056237	004	09/20/05	05FTW-TK-TW-3	water	X	X	X	X	X	X			X	X				
SGS	1056237	005	09/20/05	Trip Blank	water		X												
SGS	1056237	006	09/20/05	Trip Blank	water		X												
SGS	1056237	007	09/21/05	Trip Blank	water		X												
SGS	1056315	001	08/23/05	1869-082305-019	soil		X			X									
SGS	1056318	001	09/21/05	05FTW-TK-TW-6-W	water	X	X	X	X	X	X			X	X				
SGS	1056318	002	09/21/05	Trip Blank	water		X												
SGS	1056318	003	09/22/05	05FTW-TK-MW-2-W	water	X	X	X	X	X	X			X	X				
SGS	1056318	004	09/21/05	Trip Blank	water		X												
SGS	1056318	005	09/21/05	05FTW-TK-TW-8-W	water	X	X	X	X	X	X			X	X				
SGS	1056318	006	09/21/05	Trip Blank	water		X												
SGS	1056318	007	09/21/05	05FTW-TK-MW-1-W	water	X	X	X	X	X	X			X	X				
SGS	1056318	008	09/21/05	Trip Blank	water		X												
SGS	1056318	009	09/22/05	05FTW-TK-MW-3-W	water	X	X	X	X	X	X			X	X				
SGS	1056318	010	09/21/05	Trip Blank	water		X												
SGS	1056318	011	09/22/05	05FTW-TK-MW-4-W	water	X	X	X	X	X	X			X	X				
SGS	1056318	012	09/21/05	Trip Blank	water		X												
SGS	1056452	001	09/29/05	1869-092905-022	soil					X									
SGS	1056452	002	09/29/05	1869-093005-023	soil					X									
SGS	1056452	003	10/01/05	1869-100105-024	soil					X									
SGS	1056452	004	10/01/05	1869-100105-025	soil					X									
SGS	1056452	005	10/01/05	1869-100105-026	soil					X									
SGS	1056452	006	10/01/05	1869-100105-027	soil					X									
SGS	1056452	007	10/03/05	1869-100305-028	soil					X									
SGS	1056452	008	10/03/05	1869-100305-029	soil					X									
SGS	1056452	009	10/03/05	1869-100305-030	soil					X									
SGS	1056452	010	10/03/05	1869-100305-031	soil					X									
SGS	1056452	011	10/03/05	1869-100305-032	soil					X									
SGS	1056452	012	10/03/05	1869-100305-033	soil					X									
SGS	1056452	013	10/03/05	1869-100305-034	soil					X									
SGS	1056452	014	10/03/05	1869-100305-035	soil					X									
SGS	1056452	015	10/03/05	1869-100305-036	soil					X									
SGS	1056452	016	10/03/05	1869-100305-037	soil					X									
SGS	1056452	017	10/03/05	1869-100305-038	soil					X									
SGS	1056462	001	10/06/05	1869-100605-043	soil					X									
SGS	1056462	002	10/06/05	1869-100605-044	soil					X									

Lab	Lab WO	Samp #	Coll Date	Field Sample ID	Matrix	GRO (AK101)	VOC (8260)	DRO (AK102)	RRO (AK103)	PCB (8082)	SVOC (8270)	Herbicides (8151)	Dioxin / Furan (8290)	Pesticide (8081)	Full Metal(6020/7471)	pH, Chloride (300.0)	TCLP Suite (1311)	PAH (SIM)	BTEX (8260)
SGS	1056462	003	10/06/05	1869-100605-045	soil					X									
SGS	1056462	004	10/06/05	1869-100605-046	soil					X									
SGS	1056462	005	10/06/05	1869-100605-047	soil					X									
SGS	1056462	006	10/05/05	1869-100505-039	soil					X									
SGS	1056462	007	10/05/05	1869-100505-040	soil					X									
SGS	1056462	008	10/05/05	1869-100505-041	soil					X									
SGS	1056462	009	10/05/05	1869-100505-042	soil					X									
SGS	1056471	001	10/06/05	1869-100605-048	soil					X									
SGS	1056471	002	10/06/05	1869-100605-049	soil					X									
SGS	1056471	003	10/06/05	1869-100605-050	soil					X									
SGS	1056471	004	10/07/05	1869-100705-051	soil					X									
SGS	1056471	005	10/07/05	1869-100705-052	soil					X									
SGS	1056471	006	10/07/05	1869-100705-053	soil					X									
SGS	1056471	007	10/07/05	1869-100705-054	soil					X									
SGS	1056471	008	10/07/05	1869-100705-055	soil					X									
SGS	1056471	009	10/07/05	1869-100705-056	soil					X									
SGS	1056471	010	10/07/05	1869-100705-057	soil					X									
SGS	1056471	011	10/07/05	1869-100705-058	soil					X									
SGS	1056471	012	10/07/05	1869-100705-059	soil					X									
SGS	1056483	001	10/07/05	1869-100705-060	soil					X									
SGS	1056483	002	10/07/05	1869-100705-061	soil					X									
SGS	1056483	003	10/07/05	1869-100705-062	soil					X									
SGS	1056483	004	10/08/05	1869-100805-063	soil					X									
SGS	1056483	005	10/08/05	1869-100805-064	soil					X									
SGS	1056483	006	10/08/05	1869-100805-065	soil					X									
SGS	1056483	007	10/08/05	1869-100805-066	soil					X									
SGS	1056483	008	10/08/05	1869-100805-067	soil					X									
SGS	1056483	009	10/08/05	1869-100805-068	soil					X									
SGS	1056483	010	10/08/05	1869-100805-069	soil					X									
SGS	1056483	011	10/08/05	1869-100805-070	soil					X									
SGS	1056483	012	10/08/05	1869-100805-071	soil					X									
SGS	1056483	013	10/08/05	1869-100805-072	soil					X									
SGS	1056483	014	10/08/05	1869-100805-073	soil					X									
SGS	1056483	015	10/09/05	1869-100905-074	soil					X									
SGS	1056483	016	10/09/05	1869-100905-075	soil					X									
SGS	1056483	017	10/09/05	1869-100905-076	soil					X									
SGS	1056483	018	10/09/05	1869-100905-077	soil					X									
SGS	1056483	019	10/09/05	1869-100905-078	soil					X									
SGS	1056483	020	10/09/05	1869-100905-079	soil					X									
SGS	1056483	021	10/09/05	1869-100905-080	soil					X									
SGS	1056483	022	10/09/05	1869-100905-081	soil					X									
SGS	1056483	023	10/09/05	1869-100905-082	soil					X									
SGS	1056483	024	10/09/05	1869-100905-083	soil					X									

Lab	Lab WO	Samp #	Coll Date	Field Sample ID	Matrix	GRO (AK101)	VOC (8260)	DRO (AK102)	RRO (AK103)	PCB (8082)	SVOC (8270)	Herbicides (8151)	Dioxin / Furan (8290)	Pesticide (8081)	Full Metal(6020/7471)	pH, Chloride (300.0)	TCLP Suite (1311)	PAH (SIM)	BTEX (8260)
SGS	1056483	025	10/09/05	1869-100905-084	soil					X									
SGS	1056483	026	10/11/05	1869-101105-085	soil					X									
SGS	1056483	027	10/11/05	1869-101105-086	soil					X									
SGS	1056483	028	10/11/05	1869-101105-087	soil					X									
SGS	1056483	029	10/11/05	1869-101105-088	soil					X									
SGS	1056483	030	10/11/05	1869-101105-089	soil					X									
SGS	1056483	031	10/11/05	1869-101105-090	soil					X									
SGS	1056483	032	10/11/05	1869-101105-091	soil					X									
SGS	1056486	001	10/13/05	05FTW-TGSW-A39-W1-3-SO	soil					X									
SGS	1056486	002	10/13/05	05FTW-TGSW-A39-W2-3-SO	soil					X									
SGS	1056486	003	10/13/05	05FTW-TGSW-A39-S3-2-SO	soil					X									
SGS	1056486	004	10/13/05	05FTW-TGSW-A39-S4-2-SO	soil					X									
SGS	1056486	005	10/13/05	05FTW-TGSW-A39-S5-2-SO	soil					X									
SGS	1056486	006	10/13/05	05FTW-TGSW-A39-E6-2-SO	soil					X									
SGS	1056486	007	10/13/05	05FTW-TGSW-A39-E7-2-SO	soil					X									
SGS	1056486	008	10/13/05	05FTW-TGSW-A39-E8-2-SO	soil					X									
SGS	1056486	009	10/13/05	05FTW-TGSW-A37-W1-2-SO	soil					X									
SGS	1056486	010	10/13/05	05FTW-TGSW-A37-W2-2-SO	soil					X									
SGS	1056486	011	10/13/05	05FTW-TGSW-A37-W3-3-SO	soil					X									
SGS	1056486	012	10/13/05	05FTW-A7NSWALE-1SO	soil	X		X											
SGS	1056486	013	10/13/05	05FTW-A7NSWALE-2SO	soil	X		X											
SGS	1056486	014	10/13/05	05FTW-A7NSWALE-3SO	soil	X		X											
SGS	1056492	001	10/12/05	1869-101205-092	soil					X									
SGS	1056492	002	10/12/05	1869-101205-093	soil					X									
SGS	1056492	003	10/13/05	1869-101305-094	soil					X									
SGS	1056492	004	10/13/05	1869-101305-100	soil					X									
SGS	1056969	001	10/22/05	1869-102205-100	soil					X									
SGS	1056969	002	10/22/05	1869-102205-101	soil					X									
SGS	1056969	003	10/22/05	1869-102205-102	soil					X									
SGS	1056969	004	10/22/05	1869-102205-103	soil					X									
SGS	1056969	005	10/22/05	1869-102205-104	soil					X									

Lab	Lab WO	Samp #	Coll Date	Field Sample ID	Matrix	GRO (AK101)	VOC (8260)	DRO (AK102)	RRO (AK103)	PCB (8082)	SVOC (8270)	Herbicides (8151)	Dioxin / Furan (8290)	Pesticide (8081)	Full Metal(6020/7471)	pH, Chloride (300.0)	TCLP Suite (1311)	PAH (SIM)	BTEX (8260)
SGS	1056969	006	10/22/05	1869-102205-105	soil					X									
SGS	1056969	007	10/24/05	1869-102205-106	soil					X									
SGS	1056969	008	10/24/05	1869-102205-107	soil					X									
SGS	1056969	009	10/25/05	1869-102205-108	soil					X									
SGS	1056969	010	10/25/05	1869-102205-109	soil					X									
SGS	1056969	011	10/25/05	05FTW-DRMOW-N1-SO	soil		X		X										
SGS	1056969	012	10/25/05	05FTW-DRMOW-S1-SO	soil		X		X										
SGS	1056969	013	10/25/05	05FTW-DRMOE-N1-SO	soil		X		X										
SGS	1056969	014	10/25/05	05FTW-DRMOE-S1-SO	soil		X		X										
SGS	1056969	015	10/25/05	05FTW-DRMO-TB	soil		X												
NCA	B5H0725	001	08/30/05	05FTW-SXIT-1-SO	soil					X									
NCA	B5H0725	002	08/30/05	05FTW-SXIT-2-SO	soil					X									
NCA	B5H0725	003	08/30/05	05FTW-NXIT-1-SO	soil					X									
NCA	B5H0725	004	08/30/05	05FTW-NXIT-2-SO	soil					X									
NCA	B5H0725	005	08/30/05	05FTW-CAR-1-W	wipe					X									
NCA	B5H0725	006	08/30/05	05FTW-CAR-2-SO	soil					X									
NCA	B5H0725	007	08/30/05	05FTW-CAR-3-SO	soil					X									
NCA	B5H0727	001	08/29/05	05FTW-PLG-01-W-RE	wipe					X									
NCA	B5H0727	002	08/29/05	05FTW-A59-S3-0-24-SO	soil					X									
NCA	B5H0727	003	08/29/05	05FTW-A59-S5-0-24-SO	soil					X									
NCA	B5H0727	004	08/29/05	05FTW-A59-S7-0-24-SO	soil					X									
NCA	B5H0727	005	08/29/05	05FTW-TGSP-A59-SE1-SO	soil					X									
NCA	B5H0727	006	08/29/05	05FTW-TGSP-A59-E2-SO	soil					X									
NCA	B5H0727	007	08/29/05	05FTW-TGSP-A58-SE1-SO	soil					X									
NCA	B5H0727	008	08/29/05	05FTW-TGSP-A58-E2-SO	soil					X									
NCA	B5H0727	009	08/29/05	05FTW-TGSP-A58-NE3-SO	soil					X									
NCA	B5H0727	010	08/29/05	05FTW-TGSP-A56-N1-SO	soil					X									
NCA	B5H0727	011	08/29/05	05FTW-TGSP-A54-NE1-SO	soil					X									
NCA	B5H0727	012	08/29/05	05FTW-TGSP-A54-NW2-SO	soil					X									
NCA	B5H0727	013	08/29/05	05FTW-PLG-NE1-SO	soil					X									
NCA	B5H0727	014	08/29/05	05FTW-PLG-NE2-SO	soil					X									
NCA	B5H0727	015	08/29/05	05FTW-PLG-SE1-SO	soil					X									
NCA	B5H0727	016	08/29/05	05FTW-PLG-SE2-SO	soil					X									
NCA	B5H0727	017	08/29/05	05FTW-A59-S9-0-24-SO	soil					X									
NCA	B5H0727	018	08/29/05	05FTW-A57-S3-0-24-SO	soil					X									
NCA	B5H0727	019	08/29/05	05FTW-A57-S5-0-24-SO	soil					X									
NCA	B5H0727	020	08/29/05	05FTW-A57-S7-0-24-SO	soil					X									
NCA	B5H0727	021	08/29/05	05FTW-A57-E2-0-24-SO	soil					X									

Lab	Lab WO	Samp #	Coll Date	Field Sample ID	Matrix	GRO (AK101)	VOC (8260)	DRO (AK102)	RRO (AK103)	PCB (8082)	SVOC (8270)	Herbicides (8151)	Dioxin / Furan (8290)	Pesticide (8081)	Full Metal(6020/7471)	pH, Chloride (300.0)	TCLP Suite (1311)	PAH (SIM)	BTEX (8260)
NCA	B5H0727	022	08/29/05	05FTW-A59-W1-0-24-SO	soil					X									
NCA	B5H0727	023	08/29/05	05FTW-A59-N3-0-24-SO	soil					X									
NCA	B5I0010	001	08/30/05	05FTW-A59-N5-0-24-SO	soil					X									
NCA	B5I0010	002	08/30/05	05FTW-A59-N7-0-24-SO	soil					X									
NCA	B5I0010	003	08/30/05	05FTW-A58-W1-0-24-SO	soil					X									
NCA	B5I0010	004	08/30/05	05FTW-A58-N3-0-24-SO	soil					X									
NCA	B5I0010	005	08/30/05	05FTW-A58-N5-0-24-SO	soil					X									
NCA	B5I0010	006	08/30/05	05FTW-A58-N7-0-24-SO	soil					X									
NCA	B5I0010	007	08/30/05	05FTW-A58-N9-0-24-SO	soil					X									
NCA	B5I0010	008	08/30/05	05FTW-A58-N11-0-24-SO	soil					X									
NCA	B5I0010	009	08/30/05	05FTW-A58-S1-0-24-SO	soil					X									
NCA	B5I0010	010	08/30/05	05FTW-A58-S3-0-24-SO	soil					X									
NCA	B5I0010	011	08/30/05	05FTW-A58-S5-0-24-SO	soil					X									
NCA	B5I0280	001	09/13/05	05FTW-PXPNE7-SO	soil					X									
NCA	B5I0280	002	09/13/05	05FTW-PXPNE1-SO	soil					X									
NCA	B5I0280	003	09/13/05	05FTW-PXPNE2-SO	soil					X									
NCA	B5I0280	004	09/13/05	05FTW-PXPNE3-SO	soil					X									
NCA	B5I0280	005	09/13/05	05FTW-PXPNE4-SO	soil					X									
NCA	B5I0280	006	09/13/05	05FTW-BHA46S2-0-24-SO	soil					X									
NCA	B5I0280	007	09/13/05	05FTW-BHA44S1-0-24-SO	soil					X									
NCA	B5I0280	008	09/13/05	05FTW-BHA44S2-0-24-SO	soil					X									
NCA	B5I0280	009	09/13/05	05FTW-BHA41S2-0-24-SO	soil					X									
NCA	B5I0280	010	09/13/05	05FTW-BHA40N2-0-24-SO	soil					X									
NCA	B5I0280	011	09/13/05	05FTW-BHA40N1-0-24-SO	soil					X									
NCA	B5I0280	012	09/13/05	05FTW-BHA41S1-0-24-SO	soil					X									
NCA	B5I0317	001	09/09/05	05FTW-A28N2-SO	soil					X									
NCA	B5I0317	002	09/09/05	05FTW-A33N3-SO	soil					X									
NCA	B5I0317	003	09/09/05	05FTW-A38N1-SO	soil					X									
NCA	B5I0317	004	09/09/05	05FTW-A40N1-SO	soil					X									
NCA	B5I0317	005	09/14/05	05FTW-BHA6551-0-24-SO	soil					X									
NCA	B5I0317	006	09/14/05	05FTW-PXPNE5-SO	soil					X									
NCA	B5I0317	007	09/14/05	05FTW-PXPNE6-SO	soil					X									
NCA	B5I0317	008	09/14/05	05FTW-PXPNW1-SO	soil					X									
NCA	B5I0317	009	09/14/05	05FTW-PXPNW2-SO	soil					X									
NCA	B5I0317	010	09/14/05	05FTW-PXPNW3-SO	soil					X									
NCA	B5I0317	011	09/14/05	05FTW-PXPNW4-SO	soil					X									
NCA	B5I0317	012	09/14/05	05FTW-PXPNW5-SO	soil					X									
NCA	B5I0317	013	09/14/05	05FTW-PXPSW1-SO	soil					X									
NCA	B5I0317	014	09/14/05	05FTW-PXPSE1-SO	soil					X									
NCA	B5I0317	015	09/14/05	05FTW-PXPSE2-SO	soil					X									
NCA	B5I0317	016	09/14/05	05FTW-PXPSE3-SO	soil					X									

Lab	Lab WO	Samp #	Coll Date	Field Sample ID	Matrix	GRO (AK101)	VOC (8260)	DRO (AK102)	RRO (AK103)	PCB (8082)	SVOC (8270)	Herbicides (8151)	Dioxin / Furan (8290)	Pesticide (8081)	Full Metal(6020/7471)	pH, Chloride (300.0)	TCLP Suite (1311)	PAH (SIM)	BTEX (8260)
NCA	B5I0317	017	09/14/05	05FTW-PXPSE4-SO	soil					X									
NCA	B5I0317	018	09/14/05	05FTW-PXPSE5-SO	soil					X									
NCA	B5I0317	019	09/14/05	05FTW-PXPSE6-SO	soil					X									
NCA	B5I0317	020	09/14/05	05FTW-NEOSF-SO	soil					X									
NCA	B5I0351	001	09/15/05	05FTW-NPile3-SO	soil					X									
NCA	B5I0351	002	09/15/05	05FTW-NPile4-SO	soil					X									
NCA	B5I0351	003	09/15/05	05FTW-NPile1-SO	soil					X									
NCA	B5I0351	004	09/15/05	05FTW-NPile2-SO	soil					X									
NCA	B5I0351	005	09/15/05	05FTW-NPile5-SO	soil					X									
NCA	B5I0351	006	09/15/05	05FTW-NPile6-SO	soil					X									
NCA	B5I0351	007	09/15/05	05FTWBHPP18N2-0-24-SO	soil					X									
NCA	B5I0351	008	09/15/05	05FTWBHPP18S2-0-24-SO	soil					X									
NCA	B5I0351	009	09/15/05	05FTWBHPP18S1-0-24-SO	soil					X									
NCA	B5I0351	010	09/15/05	05FTWBHPP17S2-0-24-SO	soil					X									
NCA	B5I0351	011	09/09/05	05FTW-A40S1-SO	soil					X									
NCA	B5I0351	012	09/15/05	05FTWBHPP17N2-0-24-SO	soil					X									
NCA	B5I0351	013	09/15/05	05FTWBHPP18N2-0-24-SO	soil					X									
NCA	B5I0351	014	09/15/05	05FTWBHPP18S2-0-24-SO	soil					X									
NCA	B5I0351	015	09/15/05	05FTW-BHA60N2-0-24-SO	soil					X									
NCA	B5I0351	016	09/15/05	05FTW-BHA60N1-0-24-SO	soil					X									
NCA	B5I0351	017	09/15/05	05FTW-BHA60N1-0-24-SO	soil					X									
NCA	B5I0351	018	09/15/05	05FTW-BHA60S1-0-24-SO	soil					X									
NCA	B5I0351	019	09/15/05	05FTW-BHA32S1-0-24-SO	soil					X									
NCA	B5I0351	020	09/15/05	05FTW-BHA60S2-0-24-SO	soil					X									
NCA	B5I0351	021	09/15/05	05FTW-BHA61W1-0-24-SO	soil					X									
NCA	B5I0351	022	09/15/05	05FTW-BHA61S1-0-24-SO	soil					X									
NCA	B5I0649	001	09/27/05	05FTW-TG-BHA63E1-24-48-SO	soil					X									
NCA	B5I0649	002	09/27/05	05FTW-TG-BHA49S2-24-48-SO	soil					X									

Lab	Lab WO	Samp #	Coll Date	Field Sample ID	Matrix	GRO (AK101)	VOC (8260)	DRO (AK102)	RRO (AK103)	PCB (8082)	SVOC (8270)	Herbicides (8151)	Dioxin / Furan (8290)	Pesticide (8081)	Full Metal(6020/7471)	pH, Chloride (300.0)	TCLP Suite (1311)	PAH (SIM)	BTEX (8260)
NCA	B5I0649	003	09/27/05	05FTW-TG-BHA60S2-24-48-SO	soil					X									
NCA	B5I0649	004	09/27/05	05FTW-TG-BHA61N1-24-48-SO	soil					X									
NCA	B5I0649	005	09/27/05	05FTW-TG-BHA60S1-24-48-SO	soil					X									
NCA	B5I0649	006	09/27/05	05FTW-TG-BHA29S1-24-48-SO	soil					X									
NCA	B5I0649	007	09/27/05	05FTW-TG-BHA61W1-24-48-SO	soil					X									
NCA	B5I0649	008	09/27/05	05FTW-TG-BHA31S2-24-48-SO	soil					X									
NCA	B5I0649	009	09/27/05	05FTW-TG-BH110N1-24-48-SO	soil					X									
NCA	B5I0649	010	09/27/05	05FTW-TG-BHA60N2-24-48-SO	soil					X									
NCA	B5I0649	011	09/27/05	05FTW-TG-BHA30S2-24-48-SO	soil					X									
NCA	B5I0649	012	09/27/05	05FTW-TG-BHA60N1-24-48-SO	soil					X									
NCA	B5I0649	013	09/27/05	05FTW-TG-BHA61N2-24-48-SO	soil					X									
NCA	B5I0649	014	09/27/05	05FTW-TG-BHA53N1-24-48-SO	soil					X									
NCA	B5I0649	015	09/27/05	05FTW-TG-BHA49N2-24-48-SO	soil					X									
NCA	B5I0649	016	09/27/05	05FTW-TG-BHA55N1-24-48-SO	soil					X									
NCA	B5I0649	017	09/27/05	05FTW-TG-BHA53N1a-24-48-SO	soil					X									
NCA	B5I0649	018	09/27/05	05FTW-TG-BHA64S2b-24-48-SO	soil					X									
NCA	B5I0649	019	09/27/05	05FTW-TG-BHA64S2a-24-48-SO	soil					X									
NCA	B5I0649	020	09/27/05	05FTW-TG-BHA63S2-24-48-SO	soil					X									
NCA	B5I0649	021	09/27/05	05FTW-TG-BHA56S1-24-48-SO	soil					X									
NCA	B5I0649	022	09/27/05	05FTW-TG-BHA62S1-24-48-SO	soil					X									
NCA	B5I0649	023	09/27/05	05FTW-TG-BHA61S1-24-48-SO	soil					X									

Lab	Lab WO	Samp #	Coll Date	Field Sample ID	Matrix	GRO (AK101)	VOC (8260)	DRO (AK102)	RRO (AK103)	PCB (8082)	SVOC (8270)	Herbicides (8151)	Dioxin / Furan (8290)	Pesticide (8081)	Full Metal(6020/7471)	pH, Chloride (300.0)	TCLP Suite (1311)	PAH (SIM)	BTEX (8260)
NCA	B5I0649	024	09/27/05	05FTW-TG-BHA32N1-24-48-SO	soil					X									
NCA	B5I0649	025	09/27/05	05FTW-TG-BHA33S1-24-48-SO	soil					X									
NCA	B5I0649	026	09/27/05	05FTW-TG-BH110S1-24-48-SO	soil					X									
NCA	B5I0649	027	09/27/05	05FTW-TG-BHA57N2-24-48-SO	soil					X									
NCA	B5I0649	028	09/27/05	05FTW-TG-BHA51N1-24-48-SO	soil					X									
NCA	B5I0649	029	09/27/05	05FTW-TG-BHA62S1-24-48-SO	soil					X									
NCA	B5I0649	030	09/27/05	05FTW-TGSP7-N1W-0-4-SO	soil					X									
NCA	B5I0649	031	09/27/05	05FTW-TG-BHA64N2-24-48-SO	soil					X									
NCA	B5I0649	032	09/27/05	05FTW-TG-BH4700-003-24-48-SO	soil					X									
NCA	B5I0649	033	09/27/05	05FTW-TG-BHA53N2-24-48-SO	soil					X									
NCA	B5I0649	034	09/27/05	05FTW-TG-BHA32N2-24-48-SO	soil					X									
NCA	B5I0649	035	09/27/05	05FTW-TG-BH110N2-24-48-SO	soil					X									
NCA	B5I0649	036	09/27/05	05FTW-TGSP7-N2E-0-4-SO	soil					X									
NCA	B5I0649	037	09/27/05	05FTW-TG-BHA55N2-24-48-SO	soil					X									
NCA	B5I0649	038	09/27/05	05FTW-TG-BHA33N1-24-48-SO	soil					X									
NCA	B5I0649	039	09/27/05	05FTW-TG-BHA63N1-24-48-SO	soil					X									
NCA	B5I0649	040	09/27/05	05FTW-TGSP7-S1E-0-4-SO	soil					X									
NCA	B5I0649	041	09/27/05	05FTW-TG-BHA62N2-24-48-SO	soil					X									
NCA	B5I0649	042	09/27/05	05FTW-TGSP15S-0-4-SO	soil					X									
NCA	B5I0649	043	09/27/05	05FTW-TGSP15N-0-4-SO	soil					X									
NCA	B5I0649	044	09/27/05	05FTW-TGSP7-S1W-0-4-SO	soil					X									
NCA	B5I0653	001	09/28/05	05FTW-TG-BHA22N1-24-48-SO	soil					X									

Lab	Lab WO	Samp #	Coll Date	Field Sample ID	Matrix	GRO (AK101)	VOC (8260)	DRO (AK102)	RRO (AK103)	PCB (8082)	SVOC (8270)	Herbicides (8151)	Dioxin / Furan (8290)	Pesticide (8081)	Full Metal(6020/7471)	pH, Chloride (300.0)	TCLP Suite (1311)	PAH (SIM)	BTEX (8260)
NCA	B5I0653	002	09/28/05	05FTW-TG-BHSWALE-24-48-SO	soil					X									
NCA	B5I0653	003	09/28/05	05FTW-TG-BHA22S1-24-48-SO	soil					X									
NCA	B5I0653	004	09/28/05	05FTW-TG-BHA25W1-24-48-SO	soil					X									
NCA	B5I0653	005	09/28/05	05FTW-TG-BHA4S2-24-48-SO	soil					X									
NCA	B5I0653	006	09/28/05	05FTW-TG-BHA22S100-24-48-SO	soil					X									
NCA	B5I0653	007	09/27/05	05FTW-TGSP7-N1E-0-4-SO	soil					X									
NCA	B5I0653	008	09/27/05	05FTW-TG-BHA64N1-24-48-SO	soil					X									
NCA	B5I0653	009	09/27/05	05FTW-TG-TGSP2-b-0-4-SO	soil					X									
NCA	B5I0653	010	09/27/05	05FTW-TGSP7-S2W-0-4"-SO	soil					X									
NCA	B5I0653	011	09/27/05	05FTW-TG-BHA61S2-24-48-SO	soil					X									
NCA	B5I0653	012	09/27/05	05FTW-TG-BHA63S1-24-48-SO	soil					X									
NCA	B5I0653	013	09/27/05	05FTW-TGSP4-S2E-0-4-SO	soil					X									
NCA	B5I0653	014	09/27/05	05FTW-TG-BHA63N2-24-48-SO	soil					X									
NCA	B5I0653	015	09/27/05	05FTW-TG-BHA25S1-24-48-SO	soil					X									
NCA	B5I0653	016	09/27/05	05FTW-TG-BHA110S2-24-48-SO	soil					X									
NCA	B5I0653	017	09/27/05	05FTW-TGSP7-N2W-0-4-SO	soil					X									
NCA	B5I0653	018	09/27/05	05FTW-TG-BHA54S1-24-48-SO	soil					X									
NCA	B5I0653	019	09/27/05	05FTW-TGBucketNP-SO	solid		X									X			
NCA	B5I0653	020	09/27/05	05FTW-NP16-0-4"-SO	soil		X			X									
NCA	B5I0653	021	09/27/05	05FTW-092805TB	soil		X												
NCA	B5J0013	001	09/29/05	05FTW-TG-BHPP25S-24-48-SO	soil					X									
NCA	B5J0013	002	09/29/05	05FTW-TG-BHLY-003-24-48-SO	soil					X									

Lab	Lab WO	Samp #	Coll Date	Field Sample ID	Matrix	GRO (AK101)	VOC (8260)	DRO (AK102)	RRO (AK103)	PCB (8082)	SVOC (8270)	Herbicides (8151)	Dioxin / Furan (8290)	Pesticide (8081)	Full Metal(6020/7471)	pH, Chloride (300.0)	TCLP Suite (1311)	PAH (SIM)	BTEX (8260)
NCA	B5J0013	003	09/29/05	05FTW-TG-BHA65N2-24-48-SO	soil					X									
NCA	B5J0013	004	09/29/05	05FTW-TG-BHA24N2-24-48-SO	soil					X									
NCA	B5J0013	005	09/29/05	05FTW-TG-BHA6S1-24-48-SO	soil					X									
NCA	B5J0013	006	09/29/05	05FTW-TG-BHLY-002-24-48-SO	soil					X									
NCA	B5J0013	007	09/29/05	05FTW-TG-PP21S1-24-48-SO	soil					X									
NCA	B5J0013	008	09/29/05	05FTW-TG-BHLY-021-24-48-SO	soil					X									
NCA	B5J0013	009	09/29/05	05FTW-TG-BHA46S2-24-48-SO	soil					X									
NCA	B5J0013	010	09/29/05	05FTW-TG-BHLY-013-24-48-SO	soil					X									
NCA	B5J0013	011	09/29/05	05FTW-TG-BHA21S1-24-48-SO	soil					X									
NCA	B5J0013	012	09/29/05	05FTW-TG-BHA49N1-24-48-SO	soil					X									
NCA	B5J0013	013	09/29/05	05FTW-TG-BHPP17S2-24-48-SO	soil					X									
NCA	B5J0013	014	09/29/05	05FTW-TG-BH65N1-24-48-SO	soil					X									
NCA	B5J0013	015	09/29/05	05FTW-TG-BHLY-007-24-48-SO	soil					X									
NCA	B5J0013	016	09/29/05	05FTW-TG-BH44S1-24-48-SO	soil					X									
NCA	B5J0013	017	09/29/05	05FTW-TG-BHA47S1-24-48-SO	soil					X									
NCA	B5J0013	018	09/29/05	05FTW-TG-YA2N2-SO	soil					X									
NCA	B5J0013	019	09/29/05	05FTW-TG-BHLY-020-24-48-SO	soil					X									
NCA	B5J0013	020	09/29/05	05FTW-TG-BH-700-004-24-48-SO	soil					X									

TAKU GARDENS
2005 SAMPLE SUMMARY

Lab	Lab WO	Samp #	Coll Date	Field Sample ID	Matrix	GRO (AK101)	VOC (8260)	DRO (AK102)	RRO (AK103)	PCB (8082)	SVOC (8270)	Herbicides (8151)	Dioxin / Furan (8290)	Pesticide (8081)	Full Metal(6020/7471)	pH, Chloride (300.0)	TCLP Suite (1311)	PAH (SIM)	BTEX (8260)

FTW - Taku Gardens
Shannon Wilson Samples
Fall 2005

Lab	Lab WO	Samp #	Coll Date	Rec'd at Lab	Date Due	Date Rec'd	Days Late	Field Sample ID	Type	Matrix	GRO	VOC (8260)	DRO	RRO	PCB 8082	SVOC (8270)	Herbicides 8151	Dioxin / Furan 8290	Pesticide 8081	Full Metal 6020 / 7471
SGS	1056452	001	09/29/05	10/05/05	11/04/05	12/29/05	55	1869-092905-022	P	soil					X					
SGS	1056452	002	09/29/05	10/05/05	11/04/05	12/29/05	55	1869-093005-023	P	soil					X					
SGS	1056452	003	10/01/05	10/05/05	11/04/05	12/29/05	55	1869-100105-024	P	soil					X					
SGS	1056452	004	10/01/05	10/05/05	11/04/05	12/29/05	55	1869-100105-025	P	soil					X					
SGS	1056452	005	10/01/05	10/05/05	11/04/05	12/29/05	55	1869-100105-026	P	soil					X					
SGS	1056452	006	10/01/05	10/05/05	11/04/05	12/29/05	55	1869-100105-027	P	soil					X					
SGS	1056452	007	10/03/05	10/05/05	11/04/05	12/29/05	55	1869-100305-028	P	soil					X					
SGS	1056452	008	10/03/05	10/05/05	11/04/05	12/29/05	55	1869-100305-029	P	soil					X					
SGS	1056452	009	10/03/05	10/05/05	11/04/05	12/29/05	55	1869-100305-030	P	soil					X					
SGS	1056452	010	10/03/05	10/05/05	11/04/05	12/29/05	55	1869-100305-031	P	soil					X					
SGS	1056452	011	10/03/05	10/05/05	11/04/05	12/29/05	55	1869-100305-032	P	soil					X					
SGS	1056452	012	10/03/05	10/05/05	11/04/05	12/29/05	55	1869-100305-033	P	soil					X					
SGS	1056452	013	10/03/05	10/05/05	11/04/05	12/29/05	55	1869-100305-034	P	soil					X					
SGS	1056452	014	10/03/05	10/05/05	11/04/05	12/29/05	55	1869-100305-035	P	soil					X					
SGS	1056452	015	10/03/05	10/05/05	11/04/05	12/29/05	55	1869-100305-036	P	soil					X					
SGS	1056452	016	10/03/05	10/05/05	11/04/05	12/29/05	55	1869-100305-037	P	soil					X					
SGS	1056452	017	10/03/05	10/05/05	11/04/05	12/29/05	55	1869-100305-038	P	soil					X					
SGS	1056462	001	10/06/05	10/08/05	11/07/05	12/19/05	42	1869-100605-043	P	soil					X					
SGS	1056462	002	10/06/05	10/08/05	11/07/05	12/19/05	42	1869-100605-044	P	soil					X					
SGS	1056462	003	10/06/05	10/08/05	11/07/05	12/19/05	42	1869-100605-045	P	soil					X					
SGS	1056462	004	10/06/05	10/08/05	11/07/05	12/19/05	42	1869-100605-046	P	soil					X					
SGS	1056462	005	10/06/05	10/08/05	11/07/05	12/19/05	42	1869-100605-047	P	soil					X					
SGS	1056462	006	10/05/05	10/08/05	11/07/05	12/19/05	42	1869-100505-039	P	soil					X					
SGS	1056462	007	10/05/05	10/08/05	11/07/05	12/19/05	42	1869-100505-040	P	soil					X					
SGS	1056462	008	10/05/05	10/08/05	11/07/05	12/19/05	42	1869-100505-041	P	soil					X					
SGS	1056462	009	10/05/05	10/08/05	11/07/05	12/19/05	42	1869-100505-042	P	soil					X					
SGS	1056471	001	10/06/05	10/11/05	11/10/05	12/16/05	36	1869-100605-048	P	soil					X					
SGS	1056471	002	10/06/05	10/11/05	11/10/05	12/16/05	36	1869-100605-049	P	soil					X					
SGS	1056471	003	10/06/05	10/11/05	11/10/05	12/16/05	36	1869-100605-050	P	soil					X					
SGS	1056471	004	10/07/05	10/11/05	11/10/05	12/16/05	36	1869-100705-051	P	soil					X					
SGS	1056471	005	10/07/05	10/11/05	11/10/05	12/16/05	36	1869-100705-052	P	soil					X					
SGS	1056471	006	10/07/05	10/11/05	11/10/05	12/16/05	36	1869-100705-053	P	soil					X					
SGS	1056471	007	10/07/05	10/11/05	11/10/05	12/16/05	36	1869-100705-054	P	soil					X					
SGS	1056471	008	10/07/05	10/11/05	11/10/05	12/16/05	36	1869-100705-055	P	soil					X					
SGS	1056471	009	10/07/05	10/11/05	11/10/05	12/16/05	36	1869-100705-056	P	soil					X					
SGS	1056471	010	10/07/05	10/11/05	11/10/05	12/16/05	36	1869-100705-057	P	soil					X					
SGS	1056471	011	10/07/05	10/11/05	11/10/05	12/16/05	36	1869-100705-058	P	soil					X					
SGS	1056471	012	10/07/05	10/11/05	11/10/05	12/16/05	36	1869-100705-059	P	soil					X					
SGS	1056483	001	10/07/05	10/13/05	11/12/05	12/29/05	47	1869-100705-060	P	soil					X					
SGS	1056483	002	10/07/05	10/13/05	11/12/05	12/29/05	47	1869-100705-061	P	soil					X					
SGS	1056483	003	10/07/05	10/13/05	11/12/05	12/29/05	47	1869-100705-062	P	soil					X					
SGS	1056483	004	10/08/05	10/13/05	11/12/05	12/29/05	47	1869-100805-063	P	soil					X					
SGS	1056483	005	10/08/05	10/13/05	11/12/05	12/29/05	47	1869-100805-064	P	soil					X					
SGS	1056483	006	10/08/05	10/13/05	11/12/05	12/29/05	47	1869-100805-065	P	soil					X					
SGS	1056483	007	10/08/05	10/13/05	11/12/05	12/29/05	47	1869-100805-066	P	soil					X					
SGS	1056483	008	10/08/05	10/13/05	11/12/05	12/29/05	47	1869-100805-067	P	soil					X					
SGS	1056483	009	10/08/05	10/13/05	11/12/05	12/29/05	47	1869-100805-068	P	soil					X					
SGS	1056483	010	10/08/05	10/13/05	11/12/05	12/29/05	47	1869-100805-069	P	soil					X					

FTW - Taku Gardens
Shannon Wilson Samples
Fall 2005

Lab	Lab WO	Samp #	Coll Date	Rec'd at Lab	Date Due	Date Rec'd	Days Late	Field Sample ID	Type	Matrix	GRO	VOC (8260)	DRO	RRO	PCB 8082	SVOC (8270)	Herbicides 8151	Dioxin / Furan 8290	Pesticide 8081	Full Metal 6020 / 7471
SGS	1056483	011	10/08/05	10/13/05	11/12/05	12/29/05	47	1869-100805-070	P	soil					X					
SGS	1056483	012	10/08/05	10/13/05	11/12/05	12/29/05	47	1869-100805-071	P	soil					X					
SGS	1056483	013	10/08/05	10/13/05	11/12/05	12/29/05	47	1869-100805-072	P	soil					X					
SGS	1056483	014	10/08/05	10/13/05	11/12/05	12/29/05	47	1869-100805-073	P	soil					X					
SGS	1056483	015	10/09/05	10/13/05	11/12/05	12/29/05	47	1869-100905-074	P	soil					X					
SGS	1056483	016	10/09/05	10/13/05	11/12/05	12/29/05	47	1869-100905-075	P	soil					X					
SGS	1056483	017	10/09/05	10/13/05	11/12/05	12/29/05	47	1869-100905-076	P	soil					X					
SGS	1056483	018	10/09/05	10/13/05	11/12/05	12/29/05	47	1869-100905-077	P	soil					X					
SGS	1056483	019	10/09/05	10/13/05	11/12/05	12/29/05	47	1869-100905-078	P	soil					X					
SGS	1056483	020	10/09/05	10/13/05	11/12/05	12/29/05	47	1869-100905-079	P	soil					X					
SGS	1056483	021	10/09/05	10/13/05	11/12/05	12/29/05	47	1869-100905-080	P	soil					X					
SGS	1056483	022	10/09/05	10/13/05	11/12/05	12/29/05	47	1869-100905-081	P	soil					X					
SGS	1056483	023	10/09/05	10/13/05	11/12/05	12/29/05	47	1869-100905-082	P	soil					X					
SGS	1056483	024	10/09/05	10/13/05	11/12/05	12/29/05	47	1869-100905-083	P	soil					X					
SGS	1056483	025	10/09/05	10/13/05	11/12/05	12/29/05	47	1869-100905-084	P	soil					X					
SGS	1056483	026	10/11/05	10/13/05	11/12/05	12/29/05	47	1869-101105-085	P	soil					X					
SGS	1056483	027	10/11/05	10/13/05	11/12/05	12/29/05	47	1869-101105-086	P	soil					X					
SGS	1056483	028	10/11/05	10/13/05	11/12/05	12/29/05	47	1869-101105-087	P	soil					X					
SGS	1056483	029	10/11/05	10/13/05	11/12/05	12/29/05	47	1869-101105-088	P	soil					X					
SGS	1056483	030	10/11/05	10/13/05	11/12/05	12/29/05	47	1869-101105-089	P	soil					X					
SGS	1056483	031	10/11/05	10/13/05	11/12/05	12/29/05	47	1869-101105-090	P	soil					X					
SGS	1056483	032	10/11/05	10/13/05	11/12/05	12/29/05	47	1869-101105-091	P	soil					X					
SGS	1056492	001	10/12/05	10/17/05	11/16/05	12/29/05	43	1869-101205-092	P	soil					X					
SGS	1056492	002	10/12/05	10/17/05	11/16/05	12/29/05	43	1869-101205-093	P	soil					X					
SGS	1056492	003	10/13/05	10/17/05	11/16/05	12/29/05	43	1869-101205-094	P	soil					X					
SGS	1056492	004	10/13/05	10/17/05	11/16/05	12/29/05	43	1869-101205-095	P	soil					X					
SGS	1056315	001	08/23/05	09/24/05	10/24/05	11/18/05	25	7869-082305-019	P	soil					X					
SGS	1056969	002	10/22/05	10/27/05	11/26/05	12/29/05	33	1869-102205-101	P	soil					X					
SGS	1056969	003	10/22/05	10/27/05	11/26/05	12/29/05	33	1869-102205-102	P	soil					X					
SGS	1056969	004	10/22/05	10/27/05	11/26/05	12/29/05	33	1869-102205-103	P	soil					X					
SGS	1056969	005	10/22/05	10/27/05	11/26/05	12/29/05	33	1869-102205-104	P	soil					X					
SGS	1056969	006	10/22/05	10/27/05	11/26/05	12/29/05	33	1869-102205-105	P	soil					X					
SGS	1056969	007	10/24/05	10/27/05	11/26/05	12/29/05	33	1869-102205-106	P	soil					X					
SGS	1056969	008	10/24/05	10/27/05	11/26/05	12/29/05	33	1869-102205-107	P	soil					X					
SGS	1056969	009	10/25/05	10/27/05	11/26/05	12/29/05	33	1869-102205-108	P	soil					X					
SGS	1056969	010	10/25/05	10/27/05	11/26/05	12/29/05	33	1869-102205-109	P	soil					X					

North Creek Analytical Data
Positive Results

Taku Gardens Housing Project										
Fall 2005 Results										
		Matrix	SO		SO		SO		SO	
		Lab Sample ID	B5H0727-14		B5H0727-15		B5H0727-16		B5I0653-04	
		Sample ID	05FTW-PLG-NE2-SO		05FTW-PLG-SE1-SO		05FTW-PLG-SE2-SO		05FTW-TG-BHA2SW1-24-48-SO	
		Collection Date	8/29/2005		8/29/2005		8/29/2005		9/28/2005	
		Location	NONE		NONE		NONE		NONE	
		Laboratory	NCAB		NCAB		NCAB		NCAB	
		QC Type	CS		CS		CS		CS	
Analyte	**Method**	**Units**								
PCB-1260 (Aroclor 1260)	SW8082	ug/Kg	720	[500]	2420	[500]	1440	[500]	264	[500] J

North Creek Analytical Data
Positive Results

Taku Gardens Housing Project								
Fall 2005 Results								
		Matrix	SO		SO		SO	
		Lab Sample ID	B5I0649-28		B5I0653-18		B5H0727-12	
		Sample ID	05FTW-TG-BHA51N1-24-48-S		05FTW-TG-BHA54S1-24-48-SC		05FTW-TGSP-A54-NW2-SO	
		Collection Date	9/27/2005		9/27/2005		8/29/2005	
		Location	NONE		NONE		NONE	
		Laboratory	NCAB		NCAB		NCAB	
		QC Type	CS		CS		CS	
Analyte	**Method**	**Units**						
PCB-1260 (Aroclor 1260)	SW8082	ug/Kg	163	[500] J	94	[500] J	2450	[500]

North Creek Analytical Data
Positive Results

Taku Gardens Housing Project						
Fall 2005 Results						
		Matrix	SO		SO	
		Lab Sample ID	B5I0653-19		B5I0653-19R1	
		Sample ID	05FTW-TG-BUCKETWP-SO		05FTW-TG-BUCKETWP-SO	
		Collection Date	9/25/2005		9/25/2005	
		Location	NONE		NONE	
		Laboratory	NCAB		NCAB	
		QC Type	CS		CS	
Analyte	**Method**	**Units**				
Chloroform	SW8260B	mg/Kg	0.203	[0.0562]	0.206	[0.0562]

North Creek Analytical Data
Positive Results

Taku Gardens Housing Project				
Fall 2005 Results				
		Matrix	SO	
		Lab Sample ID	B5I0653-19	
		Sample ID	05FTW-TG-BUCKETWP-SO	
		Collection Date	9/25/2005	
		Location	NONE	
		Laboratory	NCAB	
		QC Type	CS	
Analyte	**Method**	**Units**		
Chloride	E300.0	mg/Kg	26400	[4000]
Sulfate	E300.0	mg/Kg	223	[8]

(This page intentionally left blank).

APPENDIX B
AIR SAMPLING SUMMARY REPORT

DELINEATION AND REMEDIATION OF CONTAMINATED SOIL AT STRYKER BRIGADE CANTONMENT AREA

AIR SAMPLING SUMMARY REPORT – TAKU GARDENS PHASE I

Fort Wainwright, Alaska

W911KB-04-P-0136

Prepared for:

U.S. Army Corps of Engineers, Alaska District
P.O. Box 6898
Elmendorf AFB, AK 99506-6898

Prepared by:

North Wind, Inc.

235 East 8th Avenue, Suite 210
Anchorage AK 99501

TABLE OF CONTENTS

1. INTRODUCTION 1

2. METHODS AND MEASUREMENTS 1

2.1 Air Monitoring Goals 1
2.2 Air Sampling Methods 1
2.3 Air Monitoring Evaluation and Interpretation of Results 2
2.4 Appropriate Quantity of Air Monitoring Conducted 2
2.5 Personal Air samples 2
2.6 Perimeter Air samples 3
2.7 Quality Control Samples 3
2.8 General Air Sampling Method 3
2.9 NIOSH Method 5503 – Polychlorobiphenyls 3
2.10 Sample Handling, Packaging, and Shipment 4
2.11 Chain-Of-Custody Procedures 4
2.12 Exposure Controls In-Place 4
2.12.1 Engineering Controls 4
2.12.2 Administrative Controls and PPE 5

3. EXPOSURE OUTCOME ANALYSIS 5

3.1 Unacceptable Exposures – Implementation of Controls 6
3.2 Uncertain Exposures – Collecting Additional Information 6
3.3 Acceptable Exposures – No Action or Defining a Routine Sampling Program . 7

4. STATISTICAL ANALYSIS OF SAMPLING RESULTS 7

5. PROFESSIONAL JUDGEMENT 7

6. SUMMARY OF SAMPLING RESULTS 7

6.1 Statistical Analysis of Data 8

TABLES

Table 1. Exposure Outcome Analysis and Control Actions 6
Table 2. Statistical Analysis of the Personal Exposure Data – Taku Gardens 9
Table 3. Statistical Analysis of the Perimeter Exposure Data – Taku Gardens 11
Table 4. Statistical Analysis of the Media Blank Data – Taku Gardens 13

APPENDICIES

Appendix A. Laboratory Analytical Data
Appendix B. NIOSH Analytical Method 5503, Polychlorobiphenols
Appendix C. DataChem Laboratories, Inc AIHA Accreditation

1. INTRODUCTION

Personal and perimeter (project fenceline) air monitoring was conducted for polychlorinated biphenyls (PCBs) during the Delineation and Remediation of Contaminated Soil at Stryker Brigade Cantonment Area Project at the Taku Garden Housing Project area located at Ft. Wainwright, Alaska outside of Fairbanks, Alaska. Baseline air monitoring was conducted during soil characterization and remediation activities to quantify exposures to personnel to validate engineering controls, work practices, and to demonstrate compliance with applicable requirements.

2. METHODS AND MEASUREMENTS

Air samples were collected in accordance with the North Wind Air Monitoring Plan (AMP) that set forth the procedures used to conduct personal and perimeter air sampling. Air sampling was conducted during direct push drilling, power augering/well installation, soil sampling and handling, soil stockpiling, and contaminated soil movement operations.

The AMP was implemented and air sampling performed under the direction of the North Wind Corporate Health and Safety Manager (HSM) who is a certified industrial hygienist (CIH). The actual personal and perimeter air sampling was performed by the assigned project Site Safety and Health Officer (SSHO) with approved from the North Wind Project Manager.

2.1 Air Monitoring Goals

The following air sampling goals were established:

- Validate that existing engineering/administrative controls (wetting soils) effectively reduce airborne particulates in the breathing zone of workers and at the project site perimeter
- Further assess potential health hazards based on airborne exposure
- Differentiate between acceptable and unacceptable exposures
- Control unacceptable exposures
- Maintain exposure levels well below occupational exposure limits (OEL), project assigned action limit (ALs) and the assigned perimeter AL.

2.2 Air Sampling Methods

Air sampling methods included the following:

- Utilize NIOSH, OSHA or other validated methods
- Collection of samples based on homogenous exposure groups (HEGs) (random) and project positions with highest potential exposures (biased) in adequate number to allow for statistical treatment of air sampling data

- Utilize soil, perimeter, and other samples in support of air monitoring as needed to better define site-specific exposures
- Follow required sampling method quality assurance elements for media blanks
- Use of American Industrial Hygiene Association (AIHA) accredited laboratories.

2.3 Air Sampling Evaluation and Interpretation of Results

The following factors were used for air sampling data interpretation:

- Utilize a statistical approach with 90% - 95% confidence level based on nature of the agent effects (90% acute versus 95% chronic or cumulative)
- Evaluate trends in exposures within HEGs and soil characterization and remediation operations
- Utilize professional judgment to determine if adequate data is available to determine exposure outcome and collect additional samples as required
- Determine acceptable and unacceptable exposures
- Attempt to establish correlation between direct reading instruments and full period sampling results (where possible).

2.4 Appropriate Quantity of Air Sampling Conducted

Three HEGs were defined for the characterization and remediation portions of the Phase I project, 1) personnel conducting augering and well installation in known or suspected soil contamination areas, 2) personnel conducting soil sampling and equipment wiping tasks throughout the site, and 3) personnel involved with the soil stockpiling and movement of contaminated soils. Air sampling conducted was based on these HEGs. A goal of six samples from the representative HEGs was targeted to provide and adequate number of samples to perform statistical analysis.

Note: *Since many of the same individual workers performed tasks in more than one three initially defined HEGs, a statistical grouping (combining) of the HEGs sampled was used to calculate confidence intervals.*

The focus of the air monitoring campaign was to provide representative sampling that includes the HEG(s) with the highest potential exposures. Not all workers within a HEG were sampled. Additionally, representative and worst case (down wind) site perimeter samples were collected in sufficient number during soil sampling and movement operations to document PCB concentrations at the housing and construction area perimeter of the Taku Garden Project site.

2.5 Personal Air samples

The North Wind HSM and project SSHO selected representative field team members from the HEGs conducting investigation and remediation tasks in active project areas to be sampled. Wherever possible, samples were collected from the breathing zone of those

workers and during site activities representing the highest potential for exposure (e.g., worst case exposure scenario).

2.6 Perimeter Air samples

Perimeter air samples were collected at designated site perimeter air sampling locations during investigation activities and soil remediation. The placement of the perimeter samplers was near the most intrusive investigation and remediation areas and downwind of these operations whenever possible. Actual placement of the perimeter samplers in the field were in clear, unobstructed locations along the housing area perimeter fence or construction area fence in a location that did not interfere with project operations. Each sampler was placed on an elevated height of approximately 5 feet above the ground surface. The exact location for each sampler was determined by the SSHO who collected the samples in the field based on the aforementioned factors.

2.7 Quality Control Samples

Quality control samples were submitted in support of personnel and perimeter samples and consisted of media blanks (fiber filters and Florisil tubes). One media blank sample per 10 actual samples was submitted to the laboratory for analysis along with the samples. Media blank samples were numbered, logged, and labeled in the same manner as actual personnel samples and submitted with personal and perimeter samples to the laboratory.

2.8 General Air Sampling Method

Personnel and perimeter sampling was be performed using air sampling pumps with low flow adapters. MSA Elf air sampling pumps with MSA low flow adapters were used and calibrated daily with a primary standard (Bios Drycell Lite) and representative sampling media train to within 5% of the targeted flow rate of 0.2 lpm (200 cc/min). All pumps were then worn by workers with the media placed in the individual worker's breathing zone or placed at the Taku garden perimeter boundaries (housing fence line or construction area) of at a height of approximately 5 feet above the ground surface to quantify airborne concentrations of PCBs. A minimum air sample volume of 1 liter with a target volume of 50 liters was collected across the sample media.

2.9 NIOSH Method 5503 – Polychlorobiphenyls

PCB samples are collected, packaged, and analyzed using NIOSH Method 5503. This method utilizes a sampling train consisting of a Florisil-containing sampling medium preceded in line by a 13-mm glass fiber filter inside of a Swinnex cassette. The glass fiber filter collects the airborne particulates (dust with adsorbed PCB compounds) and the Florisil tube media adsorbs PCB vapors. A copy of NIOSH Method 5503 is included in Appendix B. All samples were analyzed by DataChem Laboratories, Inc. (DataChem) located in Salt Lake City, Utah. DataChem is an AIHA accredited industrial hygiene laboratory (Appendix C) as well as an USACE HTRW approve laboratory for numerous analytical methods including EPA Methods 3510B/8082 and 3510C/8082 for PCB analysis.

2.10 Sample Handling, Packaging, and Shipment

Following collection, the glass fiber filters were removed from the Swinnex cassette and placed in an amber glass vials to prevent degradation from light. Similarly, the Florisil tubes were caped and wrapped in aluminum foil to prevent degradation. Both the Florisil tube and the filter vial composing the two parts of the sample were taped together for submitted to the laboratory as a single sample.

Once samples were collected and the media was prepared for shipment, samples were packaged in a FedEx box for overnight shipment to the analytical laboratory (DataChem located in Salt Lake City, UT). The FedEx shipping container will then be filled completely with packing material such as bubble wrap to prevent shifting and damage during shipment. The signed chain-of-custody documents (discussed in the following subsection) was placed inside a ziplock baggy with the samples. The FedEx shipping container was then be sealed, and a signature and date use on the FedEx airbill relinquishing the FedEx shipping container to the transporter.

2.11 Chain-Of-Custody Procedures

Strict chain-of-custody procedures was followed for all air samples submitted to the laboratory. A DataChem chain-of-custody form was used to track the custody for all samples.

Since all air samples were shipped by FedEx overnight carrier, the sample custody form was signed as relinquished (signed) by the person shipping the samples when the shipping box was sealed. The chain-of-custody form was then placed in a ziplock baggy with the samples and placed in the shipping FedEx container as described above. The laboratory sample custodian then opened the FedEx box, inventory the samples against the chain-of-custody, acknowledge receipt of the samples using the chain-of-custody document, and log the samples into the lab in accordance with the DataChem Laboratories, Inc. standard operating procedure.

2.12 Exposure Controls In-Place

All Taku Garden tasks were conducted in accordance with the established safety documentation that included the Site Safety and Health Plan, Task Hazard Analysis, and applicable North Wind Safety and Health programs and procedures.

2.12.1 Engineering Controls

The primary engineering control selected was to keep the PCB contaminated soil material damp or wetted to eliminate the generation of airborne particulates resulting from operating equipment and vehicles as well as other intrusive sampling tasks. A water truck was used to wet the site when rain did not provide adequate wetting. Confinement in the form of plastic sheeting was also used to cover stockpiles PCB contaminated soils to prevent the wind from blowing contaminated soils to other areas or off site. Closed cab equipment for soil handling and excavation operations in conjunction with water truck

wetting of the soils during excavation tasks were used to isolate the equipment operator from potential contaminated airborne dusts. The direct push PowerProbe™ Truck and versa track model (VTM) allowed soil samples to be contained within the sample sleeve under until packaged in jars for laboratory analysis.

2.12.2 Administrative Controls and PPE

Administrative controls included planning sampling activities to minimize time in the contaminated area, fencing off the Taku Area site, roping off contaminated areas, and posting areas to prevent unauthorized entry. Additionally, the Task Hazard Analysis specified that personnel were to position themselves upwind of intrusive operations whenever feasible.

Personal protective equipment (PPE) specified for each activity was based on the nature of each activity and anticipated contact with potentially contaminated soils. Modified Level D PPE was selected for most tasks and included as a minimum rubber or latex booties to prevent cross contamination of PCB contaminated soils. Tyvek coveralls were also worn for all intrusive tasks such as soil augering, well installation, and when required to contact or sample contaminated soils. Respirator protection was available if wetting of the soils could not control dust generation (no visible dust was allowed). Previous air modeling showed that an airborne dust concentration of 2 mg/m3 (visible dust) criteria as an action level (based on the highest soil concentration of 111,000 ppm PCB in soil), would provide an adequate safety factor. If visible dust was observed, dust suppression was required to eliminate dust generation or upgrading to Level C PPE including an air-purifying respirator equipped with combination organic vapor/HEPA cartridges would be required to stay in the area. Level C respiratory protection was not required for Phase I tasks since the soils were kept wet and no visible dust emissions were observed.

3. EXPOSURE OUTCOME ANALYSIS

Occupation exposure limits (OELs) and action limits (ALs) are expressed in terms that are consistent with data generated from the personal exposure and perimeter air sampling. All air sampling results are averages. Airborne agent exposures are measured as an average concentration (chemical agent) or average intensity (physical agent) observed during the sampling period. Surface (such as wipe samples) concentrations are measured as average concentration over the surface area sampled. Therefore, an OEL is a pair of numbers 1) concentration and 2) an averaging time or a quantity. ALs are personal exposure values used as the administrative upper limit for exposure where action is required to evaluate existing controls and work practices to ensure the OEL is not reached. Table 1 provides a summary of exposure evaluations and associated control actions for the PCB exposures.

Since the perimeter sampling results represent only a potential for exposure, a single AL (10% of the TLV or 0.05 mg/m^3 PCB) was established and used for determining an acceptable or unacceptable exposure concentration at the perimeter. The same actions

described above with respect to assessment of engineering controls and procedures in the event of a worker exceeding the AL would be taken.

Table 1. Exposure Outcome Analysis and Control Actions

Sample Result	Follow Sampling[1]	Control Actions[1]
< **Action limit**	No additional sampling required. Periodic monitoring and sampling as deemed appropriated by CIH	No additional actions.
> **Action limit** < **Exposure Limit**	Perform periodic sampling to evaluate for upward trends at frequency deemed appropriate by IH	Evaluate work practices, administrative and engineering controls to ensure performance as anticipated. Correct deficiencies found
> **Exposure Limit**	Continued compliance sampling following evaluation of engineering controls and procedure compliance	Assessment of engineering control performance, procedure compliance, and work practice hazard controls. Correct deficiencies found and implement medical surveillance.
1 – Additional sampling, controls, PPE, and medical surveillance requirements would be required if substance-specific action levels or exposure limits are exceeded.		

3.1 Unacceptable Exposures – Implementation of Controls

An overexposure (unacceptable exposure to workers) is observed when personal sampling demonstrates an average concentration greater than an OEL and the sample was averaged as stated in the OEL (proper duration). Only when the sampling results represent averages over the time period specified in the OEL can the comparison be made. Comparisons of averages taken over differing times, surface areas or air sampling with the OEL are not valid.

Where an unacceptable exposure for a HEG or highest risk worker is documented, controls will be implemented to reduce exposures to an acceptable exposure value with priority given to the highest exposures will be addressed first. Controls will include evaluation of existing engineering controls (wetting of the soils), review of operational equipment and procedures to detect deficiencies, and review of assigned PPE to evaluate upgrade requirements until exposure can be controlled to an acceptable level.

3.2 Uncertain Exposures – Collecting Additional Information

Where uncertainty regarding exposures for a HEG exist based on high variance between samples or which acceptable judgments cannot be made with high confidence, further characterization, monitoring, and sampling will be conducted. The type of information and sampling to be collected may vary from one HEG to another. Additional sample type

such as wipe or soil samples to further define the source or better interpret exposures may be collected.

3.3 Acceptable Exposures – No Action or Defining a Routine Sampling Program

Exposures that are judged acceptable do not require any further action. A routine or periodic sampling or monitoring program may be desirable to validate initial exposure values or to check to ensure exposures are within control limits.

4. STATISTICAL ANALYSIS OF SAMPLING RESULTS

When workers are sampled and an average exposure calculated, this measured exposure average will rarely be the same as the true average exposure. The discrepancy between the measured and the true exposure average is a result of random sampling errors and occupational fluctuation during operational activities. This measured exposure average is the average exposure estimate.

A sufficient number of samples and monitoring data from representative workers within a HEG were collected to apply statistical analysis of the data. Control charts were not required to detect trends in exposure monitoring and sampling data and in their underlying distributions since all results were below the analytical detection limit. Further statistical analysis of the data is presented in Section 6.1 below.

5. PROFESSIONAL JUDGEMENT

Professional judgment is a central theme of any occupational exposure assessment and sampling strategy. It was essential in planning the sampling strategy (recognizing the hazards), in interpreting resultant exposure data (evaluation of the hazards), and in recommending needed process changes (control of the hazards).

OELs represent conditions under which nearly all workers may be exposed repeatedly, day after day, without adverse consequences. As such, the OEL is not a fine line between absolute safety and certain hazard, nor are they a relative index of toxicity. Each OEL, whether established by the government regulation, by public consensus or established by North Wind, should be understood for what it is – a guideline based on the best available information and used to reduce occupational risk to an acceptable level roughly equivalent to other risks. Proper evaluation of worker exposures necessitates taking valid quantitative exposure measurements, interpreting these measurements in the light of experience, and exercising professional judgment.

6. SUMMARY OF SAMPLING RESULTS

Personal and perimeter air sample results are presented below. All personal and samples were reported to below the laboratory lower detection limit of 0.02 mg/sample using NIOSH Analytical Method 5503. A copy of the actual sample results are reported in

Appendix A. Additionally, all previously collected wipe samples collected from the perimeter fence and adjacent housing units all were reported to have PCB levels below the detectable laboratory limit and to be less than 1 ppm/100 cm^2. This provides additional evidence that the engineering controls and procedures used to prevent generation of airborne dusts during Phase I tasks were effective.

6.1 Statistical Analysis of Data

Statistical methods were used to calculate interval limits for each side of the average exposure estimate that contain the true exposure average at the selected confidence interval. A 95% confidence interval on the mean for exposures to agents with chronic or cumulative effects and a distribution parameter such as the 90th percentile (or its tolerance interval) for agents with acute effects were used. The upper confidence limit will be used for determining acceptability of exposures. Based on the potential chronic effects of PCBs, a 95% confidence interval was used.

DataChem laboratory sampling data is reported in milligrams of PCBs per unit air volume (mg/m^3). The unit of air volume used to calculate the reported laboratory sampling data was the actual volume of air draw across the media for a given sample. A time-weighted average (TWA) exposure value was then calculated from this laboratory data to account for a full shift (8-hour). Reported perimeter air sampling data based on the actual sampling volume was used as the TWA.

Airborne TWA personal and perimeter sample concentrations (mg/m^3) were standardized by taking the personal TWAs and perimeter TWAs and dividing them by the applicable OEL, AL or assigned perimeter AL. This standardized value was then used for the statistical analysis following NIOSH Occupational Exposure Sampling Strategy Manual guidelines. A summary of the statistical analysis are presented on Tables 2-4 below.

Table 2. Statistical Analysis of the Personal Exposure Data – Taku Gardens

Soil Sampling, Drilling, and Removal Operations – Personal Sampling

Chemical-Contaminant – PCBs (Arclor 106/1242, 1221. 1232, 1248, 1254, 1260)
Personal Sampling OEL = 0.5 mg/m3
Personal Action Limit = 0.25 mg/m3 (1/2 the OEL)
(Personal BZ Samples, NIOSH Method 5503) Lab LOD 0.02 mg

Sample ID	Operations	Worker	Raw Results (mg/m3)	TWA Results (X_1)	Standardized Value OEL (x_1)	$y_1 = \log_{ln}(x_1)$	Standardized Value AL (z_1)	$y_2 = \log_{ln}(z_1)$
05FTW01PGX	Auger Drilling	J. Harrison	<0.00035, ND	0.00021	0.00042	-3.37675071	0.00084	-3.075720714
05FTW02PGX	Auger Drilling	B. Florez	<0.00035, ND	0.00021	0.00042	-3.37675071	0.00084	-3.075720714
05FTW04PGX	Equipment Wipes	K. Hall	<0.00035, ND	0.00021	0.00042	-3.37675071	0.00084	-3.075720714
05FTW05PGX	Equipment Wipes	K. Hall	<0.00030, ND	0.00021	0.00042	-3.37675071	0.00084	-3.075720714
05FTW06PGX	Auger Drilling	J. Harrison	<0.00029, ND	0.00021	0.00042	-3.37675071	0.00084	-3.075720714
05FTW07PGX	Auger Drilling	B. Florez	<0.00029, ND	0.00021	0.00042	-3.37675071	0.00084	-3.075720714
05FTW08PGX	Sampling	J. Clark	<0.00029, ND	0.00021	0.00042	-3.37675071	0.00084	-3.075720714
05FTW10PGX	Auger Drilling	B. Florez	<0.00033, ND	0.00021	0.00042	-3.37675071	0.00084	-3.075720714
05FTW11PGX	Auger Drilling	J. Harrison	<0.00031, ND	0.00021	0.00042	-3.37675071	0.00084	-3.075720714
05FTW12PGX	Soil Sampling	K. Hall	<0.00029, ND	0.00021	0.00042	-3.37675071	0.00084	-3.075720714
05FTW14PGX	Auger Drilling	K. Hall	<0.00046, ND	0.00021	0.00042	-3.37675071	0.00084	-3.075720714
05FTW15PGX	Auger Drilling	D. Bates	<0.00024, ND	0.00021	0.00042	-3.37675071	0.00084	-3.075720714
05FTW19PGX	Well Installation	D. Jenkinson	<0.00031, ND	0.00021	0.00042	-3.37675071	0.00084	-3.075720714
05FTW20PGX	Well Installation	D. Bates	<0.00032, ND	0.00021	0.00042	-3.37675071	0.00084	-3.075720714
05FTW24PGX	Water Truck	J. Boots	<0.00033, ND	0.00021	0.00042	-3.37675071	0.00084	-3.075720714
05FTW27PGX	Excavation	T. Hagan	<0.00031, ND	0.00021	0.00042	-3.37675071	0.00084	-3.075720714
05FTW28PGX	Water Truck	J. Boots	<0.00028, ND	0.00021	0.00042	-3.37675071	0.00084	-3.075720714

Soil Sampling, Drilling, and Removal Operations – Personal Sampling

Chemical-Contaminant – PCBs (Arclor 106/1242, 1221. 1232, 1248, 1254, 1260)
Personal Sampling OEL = 0.5 mg/m3
Personal Action Limit = 0.25 mg/m3 (1/2 the OEL)
(Personal BZ Samples, NIOSH Method 5503) Lab LOD 0.02 mg

Raw TWA Values (X_1)

Total (X_1)	**17**
Std. Dev (X_1)	**8.38178E-20**
Mean (X_1)	**0.00021**
GeoMean	**0.00021**
Min (X_1)	**0.00021**
Max (X_1)	**0.00021**
% > OEL	**0**
% > AL	**0**

Standardized TWA Values OEL (X_1)

Std. Dev (x_1)	1.68E-19
Mean (x_1)	0.00042
Mean (y1)	-3.37675071
UCL (95%) OEL	**0.00042**

Standardized TWA Values AL (X_1)

Std. Dev (z_1)	3.35271E-19
Mean (z_1)	0.00084
Mean (y2)	-3.075720714
UCL (95%) AL	**0.00084**

UCL $\leq$ 1 = Compliance Exposure

Table 3. Statistical Analysis of the Perimeter Exposure Data – Taku Gardens

Soil Excavation and Removal Operations – Perimeter Sampling

Chemical-Contaminant = PCBs (Arclor 106/1242, 1221. 1232, 1248, 1254, 1260)
Perimeter OEL = 0.5 mg/m3 (expressed same value as for personal)
Perimeter Action Limit = 0.05 mg/m3 (10% of the OEL)
(Perimeter Samples, NIOSH Method 5503) Lab LOD 0.02 mg

Sample ID	Operation	Area	None Detects	Area Results (X_1)	Standardized Value OEL (x_1)	$y_1 = \log_{ln}(x_1)$	Standardized Value AL (z_1)	$y_2 = \log_{ln}(z_1)$
05FTW21AGX	Soil Excavation	Fenceline	ND	0.00034	0.00068	-3.167491087	0.0068	-2.167491087
05FTW22AGX	Soil Excavation	Fenceline	ND	0.00037	0.00074	-3.13076828	0.0074	-2.13076828
05FTW23AGX	Soil Excavation	Fenceline	ND	0.00033	0.00066	-3.180456064	0.0066	-2.180456064
05FTW25AGX	Soil Excavation	Fenceline	ND	0.0002	0.0004	-3.397940009	0.004	-2.397940009
05FTW26AGX	Soil Excavation	Fenceline	ND	0.00036	0.00072	-3.142667504	0.0072	-2.142667504
05FTW29AGX	Soil Excavation	Fenceline	ND	0.00028	0.00056	-3.251811973	0.0056	-2.251811973
05FTW30AGX	Soil Excavation	Fenceline	ND	0.00028	0.00056	-3.251811973	0.0056	-2.251811973
05FTW31AGX	Soil Excavation	Fenceline	ND	0.00027	0.00054	-3.26760624	0.0054	-2.26760624
05FTW32AGX	Soil Excavation	Fenceline	ND	0.00027	0.00054	-3.26760624	0.0054	-2.26760624
05FTW33AGX	Soil Excavation	Fenceline	ND	0.00025	0.0005	-3.301029996	0.005	-2.301029996
05FTW34AGX	Soil Excavation	Fenceline	ND	0.00026	0.00052	-3.283996656	0.0052	-2.283996656
05FTW35AGX	Soil Excavation	Fenceline	ND	0.0002	0.0004	-3.397940009	0.004	-2.397940009
05FTW36AGX	Soil Excavation	Fenceline	ND	0.0002	0.0004	-3.397940009	0.004	-2.397940009
05FTW37AGX	Soil Excavation	Fenceline	ND	0.00022	0.00044	-3.356547324	0.0044	-2.356547324
05FTW38AGX	Soil Excavation	Fenceline	ND	0.00026	0.00052	-3.283996656	0.0052	-2.283996656
05FTW39AGX	Soil Excavation	Fenceline	ND	0.00024	0.00048	-3.318758763	0.0048	-2.318758763
05FTW40AGX	Soil Excavation	Fenceline	ND	0.00023	0.00046	-3.337242168	0.0046	-2.337242168
05FTW41AGX	Soil Excavation	Fenceline	ND	0.00021	0.00042	-3.37675071	0.0042	-2.37675071
05FTW42AGX	Soil Excavation	Fenceline	ND	0.00021	0.00042	-3.37675071	0.0042	-2.37675071
05FTW43AGX	Soil Excavation	Fenceline	Invalid*	Invalid*	Invalid*	Invalid*	Invalid*	Invalid*
05FTW44AGX	Soil Excavation	Fenceline	ND	0.00021	0.00042	-3.37675071	0.0042	-2.37675071
05FTW45AGX	Soil Excavation	Fenceline	ND	0.00021	0.00042	-3.37675071	0.0042	-2.37675071

Soil Excavation and Removal Operations – Perimeter Sampling

Chemical-Contaminant = PCBs (Arclor 106/1242, 1221. 1232, 1248, 1254, 1260)
Perimeter OEL = 0.5 mg/m3 (expressed same value as for personal)
Perimeter Action Limit = 0.05 mg/m3 (10% of the OEL)
(Perimeter Samples, NIOSH Method 5503) Lab LOD 0.02 mg

Sample ID	Operation	Area	None Detects	Area Results (X_1)	Standardized Value OEL (x_1)	$y_1 = \log_{ln}(x_1)$	Standardized Value AL (z_1)	$y_2 = \log_{ln}(z_1)$
05FTW46AGX	Soil Excavation	Fenceline	ND	0.00022	0.00044	-3.356547324	0.0044	-2.356547324
05FTW47AGX	Soil Excavation	Fenceline	ND	0.00022	0.00044	-3.356547324	0.0044	-2.356547324
05FTW48AGX	Soil Excavation	Fenceline	ND	0.00022	0.00044	-3.356547324	0.0044	-2.356547324
05FTW49AGX	Soil Excavation	Fenceline	ND	0.00022	0.00044	-3.356547324	0.0044	-2.356547324
05FTW50AGX	Soil Excavation	Fenceline	ND	0.00022	0.00044	-3.356547324	0.0044	-2.356547324

Raw TWA Values (X_1)	
Total (X_1)	**26**
Std. Dev (X_1)	**5.04381E-05**
Mean (X_1)	**0.00025**
GeoMean	**0.000245642**
Min (X_1)	**0.0002**
Max (X_1)	**0.00037**
% > OEL	**0**
% > AL	**0**

Standardized TWA Values OEL (X_1)	
Std. Dev (x_1)	0.000100876
Mean (x_1)	0.0005
Mean (y1)	-3.217563841
UCL (95% OEL	**0.000532544**

Standardized TWA Values AL (X_1)	
Std. Dev (z_1)	0.001008762
Mean (z_1)	0.005
Mean (y2)	-2.217563841
UCL (95% AL	**0.005325438**

UCL ≤ 1 = Compliance Exposure

* Invalid sample based on sample pump shutting off and minimum required volume not being collected.

Table 4. Statistical Analysis of the Media Blank Data – Taku Gardens

Soil Sampling, Drilling, and Removal Operations – Media Blanks (Quality Control Samples)

Chemical-Contaminant (PCBs Arclor 106/1242, 1221. 1232, 1248, 1254, 1260)
(Media Blank Samples, NIOSH Method 5503) Lab LOD 0.02 mg

Sample ID	Operation	Worker/Area	Raw Results (mg/m3)	
05FTW03BLK	Media Blank	NA	0.02	None Detected (<0.02 mg/m3)
05FTW09BLK	Media Blank	NA	0.02	None Detected (<0.02 mg/m3)
05FTW13BLK	Media Blank	NA	0.02	None Detected (<0.02 mg/m3)
05FTW51BLK	Media Blank	NA	0.02	None Detected (<0.02 mg/m3)

Raw TWA Values (X_1)	
Total (X_1)	**4**
Std. Dev (X_1)	**0**
Mean (X_1)	**0**
GeoMean	**0.02**
Min (X_1)	**0.02**
Max (X_1)	**0.02**

APPENDIX A

Laboratory Sampling Data

DATA CHEM LABORATORIES
A Sorenson Company

ANALYTICAL REPORT

Form ARF-AL
Page 1 of 3
Part 1 of 2
09260509404550X

Date SEP 2 2005
Laboratory Group Name 05I-3803-01
Account No. 07003

North Wind Environmental
Attention: Bruce Miller
PO Box 51174
Idaho Falls, ID 83405

FAX (208) 528-8714
Telephone (208) 528-8718
E-mail bmiller@nwindenv.com

Sampling Collection and Shipment

Sampling Site Taku Gardens Housing Date of Collection September 14, 2005

Date Samples Received at Laboratory September 19, 2005

Analysis

Method of Analysis NMAM 5503

Date(s) of Analysis September 23, 2005

Analytical Results

Field Sample Number	Laboratory Number	Sample Type	Aroclor 1016/1242 ug/sample NMAM 5503	Aroclor 1221 ug/sample NMAM 5503	Aroclor 1232 ug/sample NMAM 5503	Aroclor 1248 ug/sample NMAM 5503	Aroclor 1254 ug/sample NMAM 5503	Aroclor 1260 ug/sample NMAM 5503	Aroclor 1016/1242 mg/m³ NMAM 5503	Aroclor 1221 mg/m³ NMAM 5503
05FTW01PGX	05I36397	F/T	ND	ND	ND	ND	ND	ND	<0.00035	<0.00069
05FTW02PGX	05I36398	F/T	ND	ND	ND	ND	ND	ND	<0.00035	<0.00070
05FTW03BUX	05I36399	F/T	ND	ND	ND	ND	ND	ND	**	**
05FTW04PGX	05I36400	F/T	ND	ND	ND	ND	ND	ND	<0.00053	<0.0011
05FTW05PGX	05I36401	F/T	ND	ND	ND	ND	ND	ND	<0.00030	<0.00059
05FTW06PGX	05I36402	F/T	ND	ND	ND	ND	ND	ND	<0.00029	<0.00059
05FTW07PGX	05I36403	F/T	ND	ND	ND	ND	ND	ND	<0.00029	<0.00059
05FTW08PGX	05I36404	F/T	ND	ND	ND	ND	ND	ND	<0.00029	<0.00058
05FTW09BLU	05I36405	F/T	ND	ND	ND	ND	ND	ND	**	**
Limit of Detection			0.02	0.04	0.02	0.02	0.02	0.02		

† See comment on last page.
ND Parameter not detected above LOD.
NR Parameter not requested.
NA Parameter not applicable.

** See comment on last page.
( ) Parameter between LOD and LOQ.

Vicki Hoe Lin Tsai
Analyst: Vicki Hoe-Lin Tsai

Reviewer: Mila V. Potekhin

960 West LeVoy Drive / Salt Lake City, Utah 84123-2547
Phone (801) 266-7700 Web Page: www.datachem.com
FAX (801) 268-9992 E-mail: lab@datachem.com

DATA CHEM LABORATORIES
A Sorenson Company

ANALYTICAL REPORT

Form ARF-AL
Page 2 of 3
Part 2 of 2
09260509404550X

Date SEP 2 2005
Laboratory Group Name 05I-3803-01
Account No. 07003

North Wind Environmental
Attention: Bruce Miller
PO Box 51174
Idaho Falls, ID 83405

FAX (208) 528-8714
Telephone (208) 528-8718
E-mail bmiller@nwindenv.com

Sampling Collection and Shipment

Sampling Site Taku Gardens Housing Date of Collection September 14, 2005

Date Samples Received at Laboratory September 19, 2005

Analysis

Method of Analysis NMAM 5503

Date(s) of Analysis September 23, 2005

Analytical Results

Field Sample Number	Laboratory Number	Sample Type	Aroclor 1232 mg/m³ NMAM 5503	Aroclor 1248 mg/m³ NMAM 5503	Aroclor 1254 mg/m³ NMAM 5503	Aroclor 1260 mg/m³ NMAM 5503	Air Volume L NMAM 5503			
05FTW01PGX	05I36397	F/T	<0.00035	<0.00035	<0.00035	<0.00035	57.8			
05FTW02PGX	05I36398	F/T	<0.00035	<0.00035	<0.00035	<0.00035	57			
05FTW03BUX	05I36399	F/T	**	**	**	**	0			
05FTW04PGX	05I36400	F/T	<0.00053	<0.00053	<0.00053	<0.00053	38			
05FTW05PGX	05I36401	F/T	<0.00030	<0.00030	<0.00030	<0.00030	67.4			
05FTW06PGX	05I36402	F/T	<0.00029	<0.00029	<0.00029	<0.00029	68.2			
05FTW07PGX	05I36403	F/T	<0.00029	<0.00029	<0.00029	<0.00029	68			
05FTW08PGX	05I36404	F/T	<0.00029	<0.00029	<0.00029	<0.00029	68.4			
05FTW09BLU	05I36405	F/T	**	**	**	**	0			
Limit of Detection										

† See comment on last page.
ND Parameter not detected above LOD.
NR Parameter not requested.
NA Parameter not applicable.
** See comment on last page.
( ) Parameter between LOD and LOQ.

960 West LeVoy Drive / Salt Lake City, Utah 84123-2547
Phone (801) 266-7700 Web Page: www.datachem.com
FAX (801) 268-9992 E-mail: lab@datachem.com

DATA CHEM LABORATORIES
A Sorenson Company

ANALYTICAL REPORT

Form ARF-AL
Page 1 of 3
Part 1 of 2
09260509442372X

Date SEP 2 2005
Laboratory Group Name 05I-3828-01
Account No. 07003

North Wind Environmental
Attention: Bruce Miller
PO Box 51174
Idaho Falls, ID 83405

FAX (208) 528-8714
Telephone (208) 528-8718
E-mail bmiller@nwindenv.com

Sampling Collection and Shipment

Sampling Site Taku Gardens Housing Date of Collection September 17, 2005

Date Samples Received at Laboratory September 20, 2005

Analysis

Method of Analysis NMAM 5503

Date(s) of Analysis September 23, 2005

Analytical Results

Field Sample Number	Laboratory Number	Sample Type	Aroclor 1016/1242 ug/sample NMAM 5503	Aroclor 1221 ug/sample NMAM 5503	Aroclor 1232 ug/sample NMAM 5503	Aroclor 1248 ug/sample NMAM 5503	Aroclor 1254 ug/sample NMAM 5503	Aroclor 1260 ug/sample NMAM 5503	Aroclor 1016/1242 mg/m³ NMAM 5503	Aroclor 1221 mg/m³ NMAM 5503
05FTW10PGX	05I36619	F/T	ND	ND	ND	ND	ND	ND	<0.00033	<0.00066
05FTW11PGX	05I36620	F/T	ND	ND	ND	ND	ND	ND	<0.00031	<0.00061
05FTW12PGX	05I36621	F/T	ND	ND	ND	ND	ND	ND	<0.00029	<0.00057
05FTW13BLU	05I36622	F/T	ND	ND	ND	ND	ND	ND	**	**
05FTW14PGX	05I36623	F/T	ND	ND	ND	ND	ND	ND	<0.00046	<0.00091
05FTW15PGX	05I36624	F/T	ND	ND	ND	ND	ND	ND	<0.00024	<0.00047
Limit of Detection			0.02	0.04	0.02	0.02	0.02	0.02		

† See comment on last page.
ND Parameter not detected above LOD.
NR Parameter not requested.
NA Parameter not applicable.

** See comment on last page.
( ) Parameter between LOD and LOQ.

Vicki Hoe Lin Tsai
Analyst: Vicki Hoe-Lin Tsai

Reviewer: Mila V. Potekhin

960 West LeVoy Drive / Salt Lake City, Utah 84123-2547
Phone (801) 266-7700 Web Page: www.datachem.com
FAX (801) 268-9992 E-mail: lab@datachem.com

DATA CHEM LABORATORIES
A Sorenson Company

ANALYTICAL REPORT

Date SEP 2 2005
Laboratory Group Name 05I-3828-01
Account No. 07003

North Wind Environmental
Attention: Bruce Miller
PO Box 51174
Idaho Falls, ID 83405

FAX (208) 528-8714
Telephone (208) 528-8718
E-mail bmiller@nwindenv.com

Sampling Collection and Shipment

Sampling Site Taku Gardens Housing Date of Collection September 17, 2005

Date Samples Received at Laboratory September 20, 2005

Analysis

Method of Analysis NMAM 5503

Date(s) of Analysis September 23, 2005

Analytical Results

Field Sample Number	Laboratory Number	Sample Type	Aroclor 1232 mg/m³ NMAM 5503	Aroclor 1248 mg/m³ NMAM 5503	Aroclor 1254 mg/m³ NMAM 5503	Aroclor 1260 mg/m³ NMAM 5503	Air Volume L NMAM 5503			
05FTW10PGX	05I36619	F/T	<0.00033	<0.00033	<0.00033	<0.00033	60.2			
05FTW11PGX	05I36620	F/T	<0.00031	<0.00031	<0.00031	<0.00031	65.4			
05FTW12PGX	05I36621	F/T	<0.00029	<0.00029	<0.00029	<0.00029	69.8			
05FTW13BLU	05I36622	F/T	**	**	**	**	0			
05FTW14PGX	05I36623	F/T	<0.00046	<0.00046	<0.00046	<0.00046	43.8			
05FTW15PGX	05I36624	F/T	<0.00024	<0.00024	<0.00024	<0.00024	84.4			
Limit of Detection										

† See comment on last page.
ND Parameter not detected above LOD.
NR Parameter not requested.
NA Parameter not applicable.
** See comment on last page.
( ) Parameter between LOD and LOQ.

960 West LeVoy Drive / Salt Lake City, Utah 84123-2547
Phone (801) 266-7700 Web Page: www.datachem.com
FAX (801) 268-9992 E-mail: lab@datachem.com

DATA CHEM LABORATORIES
A Sorenson Company

ANALYTICAL REPORT

Form ARF-AL
Page 1 of 3
Part 1 of 2
10040511482448X

Date OCT 04 2005
Laboratory Group Name 05I-3979-03
Account No. 07003

North Wind Environmental
Attention: Bruce Miller
PO Box 51174
Idaho Falls, ID 83405

FAX (208) 528-8714
Telephone (208) 528-8718
E-mail bmiller@nwindenv.com

Sampling Collection and Shipment

Sampling Site FTW, Taku gardens Date of Collection September 22, 2005

Date Samples Received at Laboratory September 28, 2005

Analysis

Method of Analysis NMAM 5503

Date(s) of Analysis October 01, 2005 - October 02, 2005

Analytical Results

Field Sample Number	Laboratory Number	Sample Type	Aroclor 1016/1242 ug/sample NMAM 5503	Aroclor 1221 ug/sample NMAM 5503	Aroclor 1232 ug/sample NMAM 5503	Aroclor 1248 ug/sample NMAM 5503	Aroclor 1254 ug/sample NMAM 5503	Aroclor 1260 ug/sample NMAM 5503	Aroclor 1016/1242 mg/m³ NMAM 5503	Aroclor 1221 mg/m³ NMAM 5503
05FTW20PGX	05I38115	F/T	ND	ND	ND	ND	ND	ND	<0.00032	<0.00063
05FTW21AGX	05I38116	F/T	ND	ND	ND	ND	ND	ND	<0.00034	<0.00068
05FTW19PGX	05I38117	F/T	ND	ND	ND	ND	ND	ND	<0.00031	<0.00063
05FTW22AGX	05I38118	F/T	ND	ND	ND	ND	ND	ND	<0.00037	<0.00074
05FTW23AGX	05I38119	F/T	ND	ND	ND	ND	ND	ND	<0.00033	<0.00066
05FTW24PGX	05I38120	F/T	ND	ND	ND	ND	ND	ND	<0.00020	<0.00039
05FTW25AGX	05I38121	F/T	ND	ND	ND	ND	ND	ND	<0.00036	<0.00071
05FTW26AGX	05I38122	F/T	ND	ND	ND	ND	ND	ND	<0.00036	<0.00072
Limit of Detection			0.02	0.04	0.02	0.02	0.02	0.02		

† See comment on last page.
ND Parameter not detected above LOD.
NR Parameter not requested.
NA Parameter not applicable.

** See comment on last page.
( ) Parameter between LOD and LOQ.

Vicki Hoe-Lin Tsai
Analyst: Vicki Hoe-Lin Tsai

Reviewer: Mila V. Potekhin

960 West LeVoy Drive / Salt Lake City, Utah 84123-2547
Phone (801) 266-7700 Web Page: www.datachem.com
FAX (801) 268-9992 E-mail: lab@datachem.com

DATA CHEM LABORATORIES
A Sorenson Company

ANALYTICAL REPORT

Form ARF-AL
Page 2 of 3
Part 2 of 2
10040511482448X

Date OCT 0 4 2005
Laboratory Group Name 05I-3979-03
Account No. 07003

North Wind Environmental
Attention: Bruce Miller
PO Box 51174
Idaho Falls, ID 83405

FAX (208) 528-8714
Telephone (208) 528-8718
E-mail bmiller@nwindenv.com

Sampling Collection and Shipment

Sampling Site FTW, Taku gardens Date of Collection September 22, 2005

Date Samples Received at Laboratory September 28, 2005

Analysis

Method of Analysis NMAM 5503

Date(s) of Analysis October 01, 2005 - October 02, 2005

Analytical Results

Field Sample Number	Laboratory Number	Sample Type	Aroclor 1232 mg/m³ NMAM 5503	Aroclor 1248 mg/m³ NMAM 5503	Aroclor 1254 mg/m³ NMAM 5503	Aroclor 1260 mg/m³ NMAM 5503	Air Volume L			
05FTW20PGX	05I38115	F/T	<0.00032	<0.00032	<0.00032	<0.00032	63.2			
05FTW21AGX	05I38116	F/T	<0.00034	<0.00034	<0.00034	<0.00034	58.8			
05FTW19PGX	05I38117	F/T	<0.00031	<0.00031	<0.00031	<0.00031	63.6			
05FTW22AGX	05I38118	F/T	<0.00037	<0.00037	<0.00037	<0.00037	54.2			
05FTW23AGX	05I38119	F/T	<0.00033	<0.00033	<0.00033	<0.00033	61.0			
05FTW24PGX	05I38120	F/T	<0.00020	<0.00020	<0.00020	<0.00020	101.4			
05FTW25AGX	05I38121	F/T	<0.00036	<0.00036	<0.00036	<0.00036	56.0			
05FTW26AGX	05I38122	F/T	<0.00036	<0.00036	<0.00036	<0.00036	55.6			
Limit of Detection										

† See comment on last page.
ND Parameter not detected above LOD.
NR Parameter not requested.
NA Parameter not applicable.
** See comment on last page.
( ) Parameter between LOD and LOQ.

960 West LeVoy Drive / Salt Lake City, Utah 84123-2547
Phone (801) 266-7700 Web Page: www.datachem.com
FAX (801) 268-9992 E-mail: lab@datachem.com

DATA CHEM LABORATORIES
A Sorenson Company

ANALYTICAL REPORT

Form ARF-AL
Page 1 of 5
Part 1 of 2
10030516535456X

OCT 0 4 2005

Date _____
Laboratory Group Name 05I-3979-01
Account No. 07003

North Wind Environmental
Attention: Bruce Miller
PO Box 51174
Idaho Falls, ID 83405

FAX (208) 528-8714
Telephone (208) 528-8718
E-mail bmiller@nwindenv.com

Sampling Collection and Shipment

Sampling Site FTW, Taku gardens Date of Collection September 23, 2005

Date Samples Received at Laboratory September 28, 2005

Analysis

Method of Analysis NMAM 5503

Date(s) of Analysis September 30, 2005 - October 01, 2005

Analytical Results

Field Sample Number	Laboratory Number	Sample Type	Aroclor 1016/1242 ug/sample NMAM 5503	Aroclor 1221 ug/sample NMAM 5503	Aroclor 1232 ug/sample NMAM 5503	Aroclor 1248 ug/sample NMAM 5503	Aroclor 1254 ug/sample NMAM 5503	Aroclor 1260 ug/sample NMAM 5503	Aroclor 1016/1242 mg/m³ NMAM 5503	Aroclor 1221 mg/m³ NMAM 5503
05FTW27PGX	05I38090	F/T	ND	ND	ND	ND	ND	ND	**	**
05FTW28PGX	05I38091	F/T	ND	ND	ND	ND	ND	ND	<0.00022	<0.00044
05FTW29AGX	05I38092	F/T	ND	ND	ND	ND	ND	ND	<0.00028	<0.00057
05FTW30AGX	05I38093	F/T	ND	ND	ND	ND	ND	ND	<0.00028	<0.00057
05FTW31AGX	05I38094	F/T	ND	ND	ND	ND	ND	ND	<0.00027	<0.00053
05FTW32AGX	05I38095	F/T	ND	ND	ND	ND	ND	ND	<0.00027	<0.00053
05FTW33AGX	05I38096	F/T	ND	ND	ND	ND	ND	ND	<0.00025	<0.00051
05FTW34AGX	05I38097	F/T	ND	ND	ND	ND	ND	ND	<0.00026	<0.00051
05FTW35AGX	05I38098	F/T	ND	ND	ND	ND	ND	ND	<0.00020	<0.00040
05FTW36AGX	05I38099	F/T	ND	ND	ND	ND	ND	ND	<0.00020	<0.00040
05FTW37AGX	05I38100	F/T	ND	ND	ND	ND	ND	ND	<0.00022	<0.00044
05FTW38AGX	05I38101	F/T	ND	ND	ND	ND	ND	ND	<0.00026	<0.00051
05FTW39AGX	05I38102	F/T	ND	ND	ND	ND	ND	ND	<0.00024	<0.00047

† See comment on last page.
ND Parameter not detected above LOD.
NR Parameter not requested.
NA Parameter not applicable.

** See comment on last page.
( ) Parameter between LOD and LOQ.

Vicki Hoe-Lin Tsai
Analyst: Vicki Hoe-Lin Tsai

Reviewer: Mila V. Potekhin

960 West LeVoy Drive / Salt Lake City, Utah 84123-2547
Phone (801) 266-7700 Web Page: www.datachem.com
FAX (801) 268-9992 E-mail: lab@datachem.com

DATA CHEM LABORATORIES
A Sorenson Company

ANALYTICAL REPORT

10030516535456X

Date OCT 0 4 2005

Laboratory Group Name 05I-3979-01

Analytical Results

Field Sample Number	Laboratory Number	Sample Type	Aroclor 1016/1242 ug/sample NMAM 5503	Aroclor 1221 ug/sample NMAM 5503	Aroclor 1232 ug/sample NMAM 5503	Aroclor 1248 ug/sample NMAM 5503	Aroclor 1254 ug/sample NMAM 5503	Aroclor 1260 ug/sample NMAM 5503	Aroclor 1016/1242 mg/m³ NMAM 5503	Aroclor 1221 mg/m³ NMAM 5503
05FTW40AGX	05I38103	F/T	ND	ND	ND	ND	ND	ND	<0.00023	<0.00046
Limit of Detection			0.02	0.04	0.02	0.02	0.02	0.02		

† See comment on last page.
ND Parameter not detected above LOD.
NR Parameter not requested.
NA Parameter not applicable.

** See comment on last page.
( ) Parameter between LOD and LOQ.

960 West LeVoy Drive / Salt Lake City, Utah 84123-2547
Phone (801) 266-7700 Web Page: www.datachem.com
FAX (801) 268-9992 E-mail: lab@datachem.com

DATA CHEM LABORATORIES
A Sorenson Company

ANALYTICAL REPORT

Form ARF-AL
Page 3 of 5
Part 2 of 2
10030516535456X

OCT 0 4 2005

Date _____
Laboratory Group Name 05I-3979-01
Account No. 07003

North Wind Environmental
Attention: Bruce Miller
PO Box 51174
Idaho Falls, ID 83405

FAX (208) 528-8714
Telephone (208) 528-8718
E-mail bmiller@nwindenv.com

Sampling Collection and Shipment

Sampling Site FTW, Taku gardens Date of Collection September 23, 2005

Date Samples Received at Laboratory September 28, 2005

Analysis

Method of Analysis NMAM 5503

Date(s) of Analysis September 30, 2005 - October 01, 2005

Analytical Results

Field Sample Number	Laboratory Number	Sample Type	Aroclor 1232 mg/m³ NMAM 5503	Aroclor 1248 mg/m³ NMAM 5503	Aroclor 1254 mg/m³ NMAM 5503	Aroclor 1260 mg/m³ NMAM 5503	Air Volume L			
05FTW27PGX	05I38090	F/T	**	**	**	**	0			
05FTW28PGX	05I38091	F/T	<0.00022	<0.00022	<0.00022	<0.00022	90.2			
05FTW29AGX	05I38092	F/T	<0.00028	<0.00028	<0.00028	<0.00028	70.2			
05FTW30AGX	05I38093	F/T	<0.00028	<0.00028	<0.00028	<0.00028	70.2			
05FTW31AGX	05I38094	F/T	<0.00027	<0.00027	<0.00027	<0.00027	74.8			
05FTW32AGX	05I38095	F/T	<0.00027	<0.00027	<0.00027	<0.00027	75.0			
05FTW33AGX	05I38096	F/T	<0.00025	<0.00025	<0.00025	<0.00025	79.0			
05FTW34AGX	05I38097	F/T	<0.00026	<0.00026	<0.00026	<0.00026	77.8			
05FTW35AGX	05I38098	F/T	<0.00020	<0.00020	<0.00020	<0.00020	100			
05FTW36AGX	05I38099	F/T	<0.00020	<0.00020	<0.00020	<0.00020	99.8			
05FTW37AGX	05I38100	F/T	<0.00022	<0.00022	<0.00022	<0.00022	91.8			
05FTW38AGX	05I38101	F/T	<0.00026	<0.00026	<0.00026	<0.00026	77.8			
05FTW39AGX	05I38102	F/T	<0.00024	<0.00024	<0.00024	<0.00024	84.4			

† See comment on last page.
ND Parameter not detected above LOD.
NR Parameter not requested.
NA Parameter not applicable.
** See comment on last page.
( ) Parameter between LOD and LOQ.

960 West LeVoy Drive / Salt Lake City, Utah 84123-2547
Phone (801) 266-7700 Web Page: www.datachem.com
FAX (801) 268-9992 E-mail: lab@datachem.com

DATA CHEM LABORATORIES
A Sorenson Company

ANALYTICAL REPORT

Form ARF-BL
Page 4 of 5
Part 2 of 2
10030516535456X

OCT 0 4 2005

Date _____

Laboratory Group Name 05I-3979-01

Analytical Results

Field Sample Number	Laboratory Number	Sample Type	Aroclor 1232 mg/m³ NMAM 5503	Aroclor 1248 mg/m³ NMAM 5503	Aroclor 1254 mg/m³ NMAM 5503	Aroclor 1260 mg/m³ NMAM 5503	Air Volume L			
05FTW40AGX	05I38103	F/T	<0.00023	<0.00023	<0.00023	<0.00023	86.4			
Limit of Detection										

† See comment on last page.
ND Parameter not detected above LOD.
NR Parameter not requested.
NA Parameter not applicable.

** See comment on last page.
( ) Parameter between LOD and LOQ.

960 West LeVoy Drive / Salt Lake City, Utah 84123-2547
Phone (801) 266-7700 Web Page: www.datachem.com
FAX (801) 268-9992 E-mail: lab@datachem.com

DATA CHEM LABORATORIES
A Sorenson Company

ANALYTICAL REPORT

Form ARF-AL
Page 1 of 3
Part 1 of 2
10040511415511X

Date OCT 0 4 2005
Laboratory Group Name 05I-3979-02
Account No. 07003

North Wind Environmental
Attention: Bruce Miller
PO Box 51174
Idaho Falls, ID 83405

FAX (208) 528-8714
Telephone (208) 528-8718
E-mail bmiller@nwindenv.com

Sampling Collection and Shipment

Sampling Site FTW, Taku gardens Date of Collection September 24, 2005

Date Samples Received at Laboratory September 28, 2005

Analysis

Method of Analysis NMAM 5503

Date(s) of Analysis October 01, 2005

Analytical Results

Field Sample Number	Laboratory Number	Sample Type	Aroclor 1016/1242 ug/sample NMAM 5503	Aroclor 1221 ug/sample NMAM 5503	Aroclor 1232 ug/sample NMAM 5503	Aroclor 1248 ug/sample NMAM 5503	Aroclor 1254 ug/sample NMAM 5503	Aroclor 1260 ug/sample NMAM 5503	Aroclor 1016/1242 mg/m³ NMAM 5503	Aroclor 1221 mg/m³ NMAM 5503
05FTW41AGX	05I38104	F/T	ND	ND	ND	ND	ND	ND	<0.00021	<0.00041
05FTW42AGX	05I38105	F/T	ND	ND	ND	ND	ND	ND	<0.00021	<0.00041
05FTW43AGX	05I38106	F/T	ND	ND	ND	ND	ND	ND	**	**
05FTW44AGX	05I38107	F/T	ND	ND	ND	ND	ND	ND	<0.00021	<0.00043
05FTW45AGX	05I38108	F/T	ND	ND	ND	ND	ND	ND	<0.00021	<0.00042
05FTW46AGX	05I38109	F/T	ND	ND	ND	ND	ND	ND	<0.00022	<0.00043
05FTW47AGX	05I38110	F/T	ND	ND	ND	ND	ND	ND	<0.00022	<0.00043
05FTW48AGX	05I38111	F/T	ND	ND	ND	ND	ND	ND	<0.00022	<0.00043
05FTW49AGX	05I38112	F/T	ND	ND	ND	ND	ND	ND	<0.00022	<0.00043
05FTW50AGX	05I38113	F/T	ND	ND	ND	ND	ND	ND	<0.00022	<0.00044
05FTW51BLK	05I38114	F/T	ND	ND	ND	ND	ND	ND	**	**
Limit of Detection			0.02	0.04	0.02	0.02	0.02	0.02		

† See comment on last page.
ND Parameter not detected above LOD.
NR Parameter not requested.
NA Parameter not applicable.

** See comment on last page.
( ) Parameter between LOD and LOQ.

Vicki Hoe Lin Tsai
Analyst: Vicki Hoe-Lin Tsai

Reviewer: Mila V. Potekhin

960 West LeVoy Drive / Salt Lake City, Utah 84123-2547
Phone (801) 266-7700 Web Page: www.datachem.com
FAX (801) 268-9992 E-mail: lab@datachem.com

DATA CHEM LABORATORIES
A Sorenson Company

ANALYTICAL REPORT

OCT 0 4 2005

Date _____
Laboratory Group Name 05I-3979-02
Account No. 07003

North Wind Environmental
Attention: Bruce Miller
PO Box 51174
Idaho Falls, ID 83405

FAX (208) 528-8714
Telephone (208) 528-8718
E-mail bmiller@nwindenv.com

Sampling Collection and Shipment

Sampling Site FTW, Taku gardens Date of Collection September 24, 2005

Date Samples Received at Laboratory September 28, 2005

Analysis

Method of Analysis NMAM 5503

Date(s) of Analysis October 01, 2005

Analytical Results

Field Sample Number	Laboratory Number	Sample Type	Aroclor 1232 mg/m³ NMAM 5503	Aroclor 1248 mg/m³ NMAM 5503	Aroclor 1254 mg/m³ NMAM 5503	Aroclor 1260 mg/m³ NMAM 5503	Air Volume L			
05FTW41AGX	05I38104	F/T	<0.00021	<0.00021	<0.00021	<0.00021	97			
05FTW42AGX	05I38105	F/T	<0.00021	<0.00021	<0.00021	<0.00021	96.6			
05FTW43AGX	05I38106	F/T	**	**	**	**	0			
05FTW44AGX	05I38107	F/T	<0.00021	<0.00021	<0.00021	<0.00021	93.6			
05FTW45AGX	05I38108	F/T	<0.00021	<0.00021	<0.00021	<0.00021	95.2			
05FTW46AGX	05I38109	F/T	<0.00022	<0.00022	<0.00022	<0.00022	93			
05FTW47AGX	05I38110	F/T	<0.00022	<0.00022	<0.00022	<0.00022	92.8			
05FTW48AGX	05I38111	F/T	<0.00022	<0.00022	<0.00022	<0.00022	93			
05FTW49AGX	05I38112	F/T	<0.00022	<0.00022	<0.00022	<0.00022	92.6			
05FTW50AGX	05I38113	F/T	<0.00022	<0.00022	<0.00022	<0.00022	91.8			
05FTW51BLK	05I38114	F/T	**	**	**	**	0			
Limit of Detection										

† See comment on last page.
ND Parameter not detected above LOD.
NR Parameter not requested.
NA Parameter not applicable.
** See comment on last page.
( ) Parameter between LOD and LOQ.

960 West LeVoy Drive / Salt Lake City, Utah 84123-2547
Phone (801) 266-7700 Web Page: www.datachem.com
FAX (801) 268-9992 E-mail: lab@datachem.com

APPENDIX B

NIOSH Analytical Method 5503

POLYCHLOROBIPHENYLS

POLYCHLOROBIPHENYLS 5503

mixture: $C_{12}H_{10-x}Cl_x$ [where x = 1 to 10] MW: ca. 258 (42% Cl ; $C_{12}H_7Cl_3$); ca. 326 (54% Cl ; $C_{12}H_5Cl_5$) CAS: Table 1 RTECS: Table 1

METHOD: 5503, Issue 2 **EVALUATION: PARTIAL**

Issue 1: 15 February 1984
Revision #1: 15 August 1987
Issue 2: 15 August 1994

OSHA : 1 mg/m^3 (42% Cl); 0.5 mg/m^3 (54% Cl)
NIOSH: 0.001 mg/m^3/10 h (carcinogen)
ACGIH: 1 mg/m^3 (42% Cl) (skin); 0.5 mg/m^3 (54% Cl) (skin)

PROPERTIES: 42% Cl: BP 325 to 366 °C; MP -19 °C; d 1.38 g/mL @ 25 °C; VP 0.01 Pa (8 x 10^{-5} mm Hg; 1 mg/m^3) @ 20 °C
54% Cl: BP 365 to 390 °C; MP 10 °C; d 1.54 g/mL @ 25 °C; VP 0.0004 Pa (3 x 10^{-6} mm Hg; 0.05 mg/m^3) @ 20 °C

SYNONYMS: PCB; 1,1'-biphenyl chloro; chlorodiphenyl, 42% Cl (Aroclor 1242); and 54% Cl (Aroclor 1254)

SAMPLING

SAMPLER: FILTER + SOLID SORBENT (13-mm glass fiber + Florisil, 100 mg/50 mg)

FLOW RATE: 0.05 to 0.2 L/min or less

VOL-MIN: 1 L @ 0.5 mg/m^3
-MAX: 50 L

SHIPMENT: transfer filters to glass vials after sampling

SAMPLE STABILITY: unknown for filters; 2 months for Florisil tubes [1]

BLANKS: 2 to 10 field blanks per set

ACCURACY

RANGE STUDIED: not studied

BIAS: none identified

OVERALL PRECISION ($\hat{S}_{r,T}$): not evaluated

ACCURACY: not determined

MEASUREMENT

TECHNIQUE: GAS CHROMATOGRAPHY, ECD (^{63}Ni)

ANALYTE: polychlorobiphenyls

DESORPTION: filter + front section, 5 mL hexane; back section, 2 mL hexane

INJECTION VOLUME: 4-µL with 1-µL backflush

TEMPERATURE-INJECTION: 250 to 300 °C
-DETECTOR: 300 to 325 °C
-COLUMN: 180 °C

CARRIER GAS: N_2, 40 mL/min

COLUMN: glass, 1.8 m x 2-mm ID, 1.5% OV-17/1.95% QF-1 on 80/100 mesh Chromosorb WHP

CALIBRATION: standard PCB mixture in hexane

RANGE: 0.4 to 4 µg per sample [2]

ESTIMATED LOD: 0.03 µg per sample [2]

PRECISION ($\hat{S}_r$): 0.044 [1]

APPLICABILITY: The working range is 0.01 to 10 mg/m^3 for a 40-L air sample [1]. With modifications, surface wipe samples may be analyzed [3,4].

INTERFERENCES: Chlorinated pesticides, such as DDT and DDE, may interfere with quantification of PCB. Sulfur-containing compounds in petroleum products also interfere [5].

OTHER METHODS: This method revises methods S120 [6] and P&CAM 244 [1]. Methods S121 [7] and P&CAM 253 [8] for PCB have not been revised.

REAGENTS:

1. Hexane, pesticide quality.
2. Florisil, 30/48 mesh sieved from 30/60 mesh. After sieving, dry at 105 °C for 45 min. Mix the cooled Florisil with 3% (w/w) distilled water.
3. Nitrogen, purified.
4. Stock standard solution of the PCB in methanol or isooctane (commercially available).*

* See SPECIAL PRECAUTIONS.

EQUIPMENT:

1. Sampler: 13-mm glass fiber filter without binders in a Swinnex cassette (Cat. No. SX 0001300, Millipore Corp.) followed by a glass tube, 7 cm long, 6-mm OD, 4-mm ID containing two sections of 30/48 mesh deactivated Florisil. The front section is preceded by glass wool and contains 100 mg and the backup section contains 50 mg; urethane foam between sections and behind the backup section. (SKC 226-39, Supelco ORBO-60, or equivalent) Join the cassette and Florisil tube with PVC tubing, 3/8" L x 9/32" OD x 5/32" ID, on the outlet of the cassette and with another piece of PVC tubing, 3/4" L x 5/16" OD x 3/16" ID, complete the union.
2. Personal sampling pump, 0.05 to 0.2 L/min, with flexible connecting tubing.
3. Tweezers.
4. Vials, glass, 4- and 7-mL, with aluminum or PTFE-lined caps
5. Gas chromatograph, electron capture detection (^{63}Ni), integrator and column (page 5503-1).
6. Volumetric flasks, 10-mL and other convenient sizes for preparing standards.
7. Syringe, 10-µL.

SPECIAL PRECAUTIONS: Avoid prolonged or repeated contact of skin with PCB and prolonged or repeated breathing of the vapor [9-11].

SAMPLING:

1. Calibrate each personal sampling pump with a representative sampler in line.
2. Break the ends of the Florisil tube immediately before sampling. Connect Florisil tube to Swinnex cassette and attach sampler to personal sampling pump with flexible tubing.
3. Sample at an accurately known flow rate between 0.05 and 0.2 L/min for a total sample size of 1 to 50 L.
   NOTE: At low PCB concentrations, the sampler was found to be efficient when operated at flow rates up to 1 L/min, for 24 hours [4]. Under these conditions, the limit of detection was 0.02 µg/m^3.
4. Transfer the glass fiber filters to 7-mL vials. Cap the Florisil tubes with plastic (not rubber) caps and pack securely for shipment.

SAMPLE PREPARATION:

5. Place the glass wool and 100-mg Florisil bed in the same 7-mL vial in which the filter was stored. Add 5.0 mL hexane.
6. In a 4-mL vial, place the 50-mg Florisil bed including the two urethane plugs. Add 2.0 mL hexane.
7. Allow to stand 20 min with occasional agitation.

CALIBRATION AND QUALITY CONTROL:

8. Calibrate daily with at least six working standards over the range 10 to 500 ng/mL PCB.
   a. Add known amounts of stock standard solution to hexane in 10-mL volumetric flasks and dilute to the mark.
   b. Analyze together with samples and blanks (steps 11 and 12).
   c. Prepare calibration graph (sum of areas of selected peaks vs. ng PCB per sample).
9. Determine desorption efficiency (DE) at least once for each lot of glass fiber filters and Florisil used for sampling in the calibration range (step 8). Prepare three tubes at each of five levels plus three media blanks.
   a. Remove and discard back sorbent section of a media blank Florisil tube.
   b. Inject known amounts of stock standard solution directly onto front sorbent section and onto a media blank filter with a microliter syringe.
   c. Cap the tube. Allow to stand overnight.
   d. Desorb (steps 5 through 7) and analyze together with working standards (steps 11 and 12).
   e. Prepare a graph of DE vs. µg PCB recovered.
10. Analyze three quality control blind spikes and three analyst spikes to ensure that the calibration graph and DE graph are in control.

MEASUREMENT:

11. Set gas chromatograph according to manufacturer's recommendations and to conditions given on page 5503-1. Inject sample aliquot manually using solvent flush technique or with autosampler.
    NOTE 1: Where individual identification of PCB is needed, a procedure using a capillary column may be used [12].
    NOTE 2: If peak area is above the linear range of the working standards, dilute with hexane, reanalyze and apply the appropriate dilution factor in calculations.
12. Sum the areas for five or more selected peaks.

CALCULATIONS:

13. Determine the mass, µg (corrected for DE) of PCB found on the glass fiber filter (W) and in the Florisil front (W_f) and back (W_b) sorbent sections, and in the average media blank filter (B) and front (B_f) and back (B_b) sorbent sections.
    NOTE: If $W_b > W_f/10$, report breakthrough and possible sample loss.
14. Calculate concentration, C, of PCB in the air volume sampled, V (L):

$$C = \frac{(W + W_f + W_b - B - B_f - B_b)}{V}, \text{ mg/m}^3.$$

EVALUATION OF METHOD:

This method uses 13-mm glass fiber filters which have not been evaluated for collecting PCB. In Method S120, however, Aroclor 1242 was completely recovered from 37-mm glass fiber filters using 15 mL isooctane [8,13,14]. With 5 mL of hexane, Aroclor 1016 was also completely recovered from 100-mg Florisil beds after one-day storage [1]. Thus, with no adsorption effect likely on glass fiber filters for PCB, 5 mL hexane should be adequate to completely extract PCB from combined filters and front sorbent sections. Sample stability on glass fiber filters has not been investigated. Breakthrough volume was >48 L for the Florisil tube at 75% RH in an atmosphere containing 10 mg/m ^{3} Aroclor 1016 [1].

REFERENCES:

[1] NIOSH Manual of Analytical Methods, 2nd ed., V. 1, P&CAM 244, U.S. Department of health, Education, and Welfare, Publ. (NIOSH) 77-157-A (1977).

[2] User check, Southern Research Institute, NIOSH Sequence #4121-U (unpublished, January 25, 1984).

[3] Kominsky, J. Applied Ind. Hyg. 1 (4), R-6 (1986).

[4] NIOSH Health Hazard Evaluation Report, HETA 85-289-1738 (unpublished, 1986).

[5] Hofstader, R. A., C. A. Bache, and D. J. Lisk. Bull. Environ. Contam. Toxicol., 11, 136 (1974).

[6] NIOSH Manual of Analytical Methods, 2nd ed., V. 4, S120, U.S. Department of Health, Education, and Welfare, Publ. (NIOSH) 78-175 (1978).

[7] Ibid, V. 2, S121, U.S. Department of Health, Education, and Welfare, Publ. (NIOSH) 77-157-B (1977).

[8] Ibid, Vol. 1, P&CAM 253

[9] Criteria for a Recommended Standard . . . Occupational Exposure to Polychlorinated Biphenyls, U.S. Department of Health, Education, and Welfare, Publ. (NIOSH) 77-225 (1977).

[10] Current Intelligence Bulletin 7, Polychlorinated Biphenyls (PCBs), U.S. Department of Health and Human Services, Publ. (NIOSH) 78-127 (1975).

[11] Occupational Diseases, A Guide to Their Recognition, revised ed., 255-256, U.S. Department of Health, Education, and Welfare, Publ. (NIOSH) 77-181 (1978).

[12] Dunker, J. C. and M. T. J. Hillebrand. Characterization of PCB Components in Clophen Formulations by Capillary GC-MS and GC-ECD Techniques, Environ. Sci. Technol., 17 (8), 449-456 (1983).

[13] Backup Data Report for S120, prepared under NIOSH Contract 210-76-0123, available as "Ten NIOSH Analytical Methods, Set 2," Order No. Pb 271-464 from NTIS, Springfield, VA 22161.

[14] NIOSH Research Report-Development and Validation of Methods for Sampling and Analysis of Workplace Toxic Substances, U.S. Department of Health and Human Services, Publ. (NIOSH) 80-133 (1980).

[15] Hutzinger, O., S. Safe, and V. Zitko. The Chemistry of PCBs, CRC Press, Inc., Cleveland, OH (1974).

METHOD REVISED BY:

James E. Arnold, NIOSH/DPSE; S120 originally validated under NIOSH Contract 210-76-0123.

Table 1. General Information.

Compound	CAS	RTECS
Polychlorinated Biphenyls	1336-36-3	TQ1350000
Chlorobiphenyl	27323-18-8	DV2063000
Aroclor 1016 (41% Cl)	12674-11-2	TQ1351000
Aroclor 1242 (42% Cl)	53469-21-9	TQ1356000
Aroclor 1254 (54% Cl)	11097-69-1	TQ1360000

Table 2. Composition of some Aroclors [15].

Major Components	Aroclor 1016	Aroclor 1242	Aroclor 1254
Biphenyl	0.1%	<0.1%	<0.1%
Monochlorobiphenyls	1	1	<0.1
Dichlorobiphenyls	20	16	0.5
Trichlorobiphenyls	57	49	1
Tetrachlorobiphenyls	21	25	21
Pentachlorobiphenyls	1	8	48
Hexachlorobiphenyls	<0.1	1	23
Heptachlorobiphenyls	none detected	<0.1	6
Octachlorobiphenyls	none detected	none detected	none detected

APPENDIX C

DataChem Laboratories, Inc

AIHA ACCREDITATION

The American Industrial Hygiene Association

CELEBRATING 30 Thirty Years of AIHA Accrediting Labs
SOUND DATA SMART DECISIONS
1974 – 2004

acknowledges that

DataChem Laboratories, Inc.

960 West Levoy Drive, Salt Lake City, UT 84123-2547
Laboratory ID: 101574

has fulfilled the requirements of the AIHA Laboratory Quality Assurance Programs (LQAP), thereby, conforming to the ISO/IEC 17025 international standard, *General Requirements for the Competence of Testing and Calibration Laboratories*. The above named laboratory has been accredited by AIHA in the following:

ACCREDITATION PROGRAMS

✓	**INDUSTRIAL HYGIENE**	Accreditation Expires: 10/01/2007
✓	**ENVIRONMENTAL LEAD**	Accreditation Expires: 10/01/2007
✓	**ENVIRONMENTAL MICROBIOLOGY**	Accreditation Expires: 04/01/2008
❑	**FOOD**	Accreditation Expires:

Specific Field(s) of Testing (FoT)/Method(s) within each Accreditation Program for which the above named laboratory maintains accreditation is outlined on the attached **Scope of Accreditation**. Continued accreditation is contingent upon successful on-going compliance with LQAP requirements. This certificate is not valid without the attached **Scope of Accreditation**.

Larry S. Pierce, PhD, CIH
Chairperson, Analytical Accreditation Board

Donna M. Dogantiero, CIH
President, AIHA

Date Issued: 05/24/2005

(This page intentionally left blank).

APPENDIX C
WASTE DISPOSAL DOCUMENTATION FOR AREA 52 STOCKPILED SOIL

ORDER FOR SUPPLIES OR SERVICES

RGS

1. CONTRACT/PURCH ORDER/AGREEMENT NO.	2. DELIVERY ORDER/CALL NO.	3. DATE OF ORDER/CALL (YYYYMMMDD)	4. REQUISITION/PURCH REQUEST NO.	5. PRIORITY
SP440005D0013	0055	2005 SEP 20	52636503	

6. ISSUED BY — CODE SP4400
DEF REUT & MKT SVC/DRMS
FEDERAL CENTER
74 N WASHINGTON AVE
BATTLE CREEK MI 49017-3092

7. ADMINISTERED BY (if other than 6) — CODE

8. DELIVERY FOB: [X] DESTINATION [ ] OTHER (See Schedule if Other)

9. CONTRACTOR — CODE 1FFC9 — FACILITY
NAME AND ADDRESS:
EMERALD SERVICES, INC
7343 E. MARGINAL WAY S.
SEATTLE WA 98108

10. DELIVER TO FOB POINT BY (Date) (YYYYMMMDD): 2005 OCT 10

11. X IF BUSINESS IS: [ ] SMALL [ ] SMALL DISADVANTAGED [ ] WOMEN OWNED

12. DISCOUNT TERMS

13. MAIL INVOICES TO THE ADDRESS IN BLOCK: SEE BLOCK 15

14. SHIP TO SP440005D0013-0055 — CODE
SEE SCHEDULE

15. PAYMENT WILL BE MADE BY — CODE PWRTRK
US BANK

MARK ALL PACKAGES AND PAPERS WITH IDENTIFICATION NUMBERS IN BLOCKS 1 AND 2.

16. TYPE OF ORDER
- DELIVERY/CALL [X] This delivery order/call is issued on another Government agency or in accordance with and subject to terms and conditions of above numbered contract.
- PURCHASE [ ] Reference your _____ furnish the following on terms specified herein.

ACCEPTANCE. THE CONTRACTOR HEREBY ACCEPTS THE OFFER REPRESENTED BY THE NUMBERED PURCHASE ORDER AS IT MAY PREVIOUSLY HAVE BEEN OR IS NOW MODIFIED, SUBJECT TO ALL OF THE TERMS AND CONDITIONS SET FORTH, AND AGREES TO PERFORM THE SAME.

NAME OF CONTRACTOR | SIGNATURE | TYPED NAME AND TITLE | DATE SIGNED (YYYYMMMDD)

[ ] If this box is marked, supplier must sign Acceptance and return the following number of copies:

17. ACCOUNTING AND APPROPRIATION DATA/LOCAL USE
01 97X4930 5NR0 001 P900 25 S33181 $201,600.00

18. ITEM NO.	19. SCHEDULE OF SUPPLIES/SERVICES	20. QUANTITY ORDERED/	21. UNIT	22. UNIT PRICE	23. AMOUNT
0001	DOCUMENT NOUN DTID ACC 52636503 G-PCB-SOIL, R WC1XR75263H5047 01 6610TA G-PCB-SOIL, RQ POLYCHLORINATED BIPHENYLS, SOLID, 9, UN2315, PGII, SOIL W/PCB, 10 DT, FWBG3489 PICKUP ADDR <WC1XR7> PW ENVIRONMENTAL COMPLIANCE BLDG 3489	360000	EA	$0.56000	$201,600.00

* If quantity accepted by the government is same as quantity ordered, indicate by X. If different, enter actual quantity accepted below quantity ordered and encircle

24. UNITED STATES OF AMERICA
BY: MICHELLE WATSON (signature: Michelle Watson)
CONTRACTING/ORDERING OFFICER

25. TOTAL $201,600.00
26. DIFFERENCES

27a. QUANTITY IN COLUMN 20 HAS BEEN
[ ] INSPECTED [ ] RECEIVED [ ] ACCEPTED AND CONFORMS TO THE CONTRACT EXCEPT AS NOTED

b. SIGNATURE OF AUTHORIZED GOVERNMENT REPRESENTATIVE | c. DATE (YYYYMMMDD) | d. PRINTED NAME AND TITLE OF AUTHORIZED GOVERNMENT

e. MAILING ADDRESS OF AUTHORIZED GOVERNMENT REPRESENTATIVE

f. TELEPHONE NUMBER | g. E-MAIL ADDRESS

28. SHIP. NO. [ ] PARTIAL [ ] FINAL
29. D.O. VOUCHER NO.
30. INITIALS
31. PAYMENT [ ] COMPLETE [ ] PARTIAL [ ] FINAL
32. PAID BY
33. AMOUNT VERIFIED CORRECT FOR
34. CHECK NUMBER
35. BILL OF LADING NO.

36. I CERTIFY THIS ACCOUNT IS CORRECT AND PROPER FOR PAYMENT.
a. DATE (YYYYMMMDD) | b. SIGNATURE AND TITLE OF THE CERTIFYING OFFICER

37. RECEIVED AT | 38. RECEIVED BY (Print) | 39. DATE RECEIVED (YYYYMMMDD) | 40. TOTAL CONTAINERS | 41. S/R ACCOUNT NUMBER | 42. S/R VOUCHER NO.

continuation sheet	REFERENCE NO. DOCUMENT BEING CONTINUED SP440005D0013-0035	page 2 of 2

NAME OF OFFICER OR CONTRACTOR: EMERALD SERVICES, INC

ITEM NO. CLIN	SUPPLIES/SERVICES DOCUMENT / BOOM / DTID / ACC	QUANTITY	UNIT	UNIT PRICE	AMOUNT

FORT WAINWRIGHT AK

EPA WASTE CODE TSCA UO QTY PICKED UP 429080 UO UNIT OF ISSUE GAL

PICK UP MANIFEST 24832 thru 24841 QTY/LINE CODE 19 PICKUP DATE 9-23-05

PICK UP MANIFEST _____ QTY/LINE CODE _____ PICKUP DATE _____

DEMO: FAIRBANKS
COR: CAROLYN EMERICK
DOR: E064

PROMPT PAYMENT (MAR 1994) FAR 52.232-25

AUTH TRANSPORTER NAME Alaska West Express AUTH TRANSPORTER EPA # AKD098032682

AUTH TSDF NAME US Ecology Idaho, Inc. AUTH TSDF EPA # IDD073114654

TRANS SIGNATURE [signature] TRANS PRINTED NAME Ian C. Cook

KTR SIGNATURE [signature] KTR PRINTED NAME Ian C. Cook

AUTH COR SIGNATURE Carolyn Emerick AUTH COR PRINTED NAME Carolyn Emerick

NSN 7540-01-152-8067
PREVIOUS EDITIONS UNUSABLE

STANDARD FORM 36 (REV. 10-83)
PRESCRIBED BY GSA
FAR (48 CFR) 53.211

*** IN CASE OF EMERGENCY CALL 1-800-424-9300 *** SP440005D00013-0055

Please print or type. (Form designed for use on elite (12-pitch) typewriter.) Form Approved. OMB No. 2050-0039.

UNIFORM HAZARDOUS WASTE MANIFEST

1. Generator's US EPA ID No. AK 6 2 1 0 0 2 2 4 2 6 2 4 8 3 2 — Manifest Document No.

2. Page 1 of 3

Information in the shaded areas is not required by Federal law.

3. Generator's Name and Mailing Address
PW ENVIRONMENTAL RESOURCES
1060 GAFFNEY RD #6505
FT. WAINWRIGHT, AK 99703

4. Generator's Phone (907) 353-9949

A. State Manifest Document Number

B. State Generator's ID

5. Transporter 1 Company Name: ALASKA WEST EXPRESS — 6. US EPA ID Number: AKD099032682

C. State Transporter's ID

D. Transporter's Phone (907) 279-95

7. Transporter 2 Company Name: ALASKA RAILROAD CORPORATION — 8. US EPA ID Number: AKD981767403

E. State Transporter's ID

F. Transporter's Phone

9. Designated Facility Name and Site Address
US ECOLOGY IDAHO, INC.
20400 LEMLEY RD
GRAND VIEW, ID 83624 — 10. US EPA ID Number: IDD073114654

G. State Facility's ID (307) 265-25

H. Facility's Phone (800) 274-1516

11. US DOT Description (Including Proper Shipping Name, Hazard Class and ID Number)	HM	12. Containers No.	Type	13. Total Quantity	14. Unit Wt/Vol	I. Waste No.
a. RQ, POLYCHLORINATED BIPHENYLS, SOLID, 9, UN2315, PG II "MARINE POLLUTANT", ERG#171	X	1	CM	8437	K	TSCA
b.						
c.						
d.						

J. Additional Descriptions for Materials Listed Above
a) 15111 PCB SOIL 6610TA(1);WCDR75263H5047-A-[H132]

K. Handling Codes for Wastes Listed Above

15. Special Handling Instructions and Additional Information
Send ORIGINAL Manifest to Generator
Send Copy, CD and Invoice to Angela Milton
9010 E Marginal Way South, Suite 200
Seattle, WA 98108 BOX# TCX4101008

16. GENERATOR'S CERTIFICATION: I hereby declare that the contents of this consignment are fully and accurately described above by proper shipping name and are classified, packed, marked, and labeled, and are in all respects in proper condition for transport by highway, rail + water according to applicable international and national government regulations.

If I am a large quantity generator, I certify that I have a program in place to reduce the volume and toxicity of waste generated to the degree I have determined to be economically practicable and that I have selected the practicable method of treatment, storage, or disposal currently available to me which minimizes the present and future threat to human health and the environment; OR, if I am a small quantity generator, I have made a good faith effort to minimize my waste generation and select the best waste management method that is available to me and that I can afford.

Printed/Typed Name: William M Snyder — Signature: [signature] — Month Day Year: 09 22 0

17. Transporter 1 Acknowledgement of Receipt of Materials
Printed/Typed Name: Nate Cole — Signature: [signature] — Month Day Year: 09 22 0

18. Transporter 2 Acknowledgement of Receipt of Materials
Printed/Typed Name — Signature — Month Day Year

19. Discrepancy Indication Space

20. Facility Owner or Operator: Certification of receipt of hazardous materials covered by this manifest except as noted in Item 19.
Printed/Typed Name — Signature — Month Day Year

Style CF 17 LABELMASTER® (800) 621-5808 www.labelmaster.com

EPA Form 8700-22 (Rev. 9-88) Previous editions are obsol

ORIGINAL-RETURN TO GENERATOR

PRINTED ON RECYCLED PAPER USING SOYBEAN INK — Printed with SOY INK

Please print or type. (Form designed for use on elite (12-pitch) typewriter.) Form Approved. OMB No. 2050-0039.

UNIFORM HAZARDOUS WASTE MANIFEST (Continuation Sheet)

21. Generator's US EPA ID No.: AK6210022426
Manifest Document No.: 24832
22. Page: 2 / 3
Information in the shaded areas is not required by Federal law.

23. Generator's Name: PW ENVIRONMENTAL RESOURCES
1060 GAFFNEY RD #6505
(907) 353-9949 FT. WAINWRIGHT, AK 99703

L. State Manifest Document Number:
M. State Generator's ID:

24. Transporter 3 Company Name: EMERALD SERVICES, INC.
25. US EPA ID Number: WAD058364647
N. State Transporter's ID:
O. Transporter's Phone: (206) 832-300

26. Transporter 4 Company Name: NORTHLAND BARGE SERVICES
27. US EPA ID Number: WAD981773005
P. State Transporter's ID:
Q. Transporter's Phone: (206) 763-300

	28. US DOT Description (Including Proper Shipping Name, Hazard Class, and ID Number)	HM	29. Containers No.	Type	30. Total Quantity	31. Unit Wt/Vol	R. Waste No.
a.							
b.							
c.							
d.							
e.							
f.							
g.							
h.							
i.							

S. Additional Descriptions for Materials Listed Above

T. Handling Codes for Wastes Listed Above

32. Special Handling Instructions and Additional Information

GENERATOR

TRANSPORTER

33. Transporter 3 Acknowledgement of Receipt of Materials

Printed/Typed Name	Signature	Date (Month Day Year)

34. Transporter 4 Acknowledgement of Receipt of Materials

Printed/Typed Name	Signature	Date (Month Day Year)

FACILITY

35. Discrepancy Indication Space

Please print or type. (Form designed for use on elite (12-pitch) typewriter.) Form Approved. OMB No. 2050-0039.

UNIFORM HAZARDOUS WASTE MANIFEST
(Continuation Sheet)

21. Generator's US EPA ID No.: AK6210022426
Manifest Document No.: 24832
22. Page: 3 / 3
Information in the shaded areas is not required by Federal law.

23. Generator's Name: PW ENVIRONMENTAL RESOURCES
1060 GAFFNEY RD #6505
(907) 353-9949 FT. WAINWRIGHT, AK 99703

L. State Manifest Document Number
M. State Generator's ID

24. Transporter 5 Company Name: EMERALD SERVICES, INC.
25. US EPA ID Number: WAD058364647
N. State Transporter's ID
O. Transporter's Phone: (206) 832-300

26. Transporter 6 Company Name: FORLER
27. US EPA ID Number: WAR000001263
P. State Transporter's ID
Q. Transporter's Phone: (800) 406-110

	28. US DOT Description *(Including Proper Shipping Name, Hazard Class, and ID Number)*	HM	29. Containers No.	Type	30. Total Quantity	31. Unit Wt/Vol	R. Waste No.
a.							
b.							
c.							
d.							
e.							
f.							
g.							
h.							
i.							

S. Additional Descriptions for Materials Listed Above
T. Handling Codes for Wastes Listed Above

32. Special Handling Instructions and Additional Information

GENERATOR

TRANSPORTER

33. Transporter 5 Acknowledgement of Receipt of Materials
Printed/Typed Name | Signature | Date Month Day Year

34. Transporter 6 Acknowledgement of Receipt of Materials
Printed/Typed Name | Signature | Date Month Day Year

FACILITY

35. Discrepancy Indication Space

Style CF 18 LABELMASTER® (800) 621-5808 www.labelmaster.com

EPA Form 8700-22A (Rev. 9-88) Previous editions are obsolete

PRINTED ON RECYCLED PAPER

ORIGINAL-RETURN TO GENERATOR

US Ecology Idaho

an American Ecology company

PCB Control Sheet

Site: 10.5 Miles NW on Hwy 78, Lemley Rd.
Office: PO Box 400, Grand View, ID 83624

Generator: PW ENVIRONMENTAL RESOURCES
Site Address: 1060 GAFFNEY ROAD #6505
City, State: FORT WAINWRIGHT, ALASKA
EPA ID #: AK6210022426
Page: 1 of 1

Manifest #: 24832

1	2	3	4	5	6	7	8	9	10	11	12	13
WSID#	Qty	Pkg	Type of Material	D/F	Manuf	Serial# / Unique#/ Drum#	KVA	Weight Lbs	Dielect Vol	PPM	OSD	Spill
15111	1	CM	SOIL			WC1XR75263H5047-A		18,580		<4999		YES

Explanation:

1. **WSID#:** USEI's approved waste stream ID#.
2. **Qty:** Enter quantity.
3. **PKG:** Enter Packaging type-same as container type on manifest.
4. **Type of Material:** Enter description of material. Be specific.
5. **D/F:** Specify if the transformer or article is full (F), drained (D), or drained and flushed (D/F).
6. **Manuf:** Enter the manufacturer.
7. **Serial#/Unique#:** Enter the nameplate serial number for transformers or articles or a unique number for each container.
   (Note: If there is no nameplate serial#, you must assign a unique number to each container.)
8. **KVA:** Enter the nameplate KVA rating of the transformer or article.

Explanation (Continued)

9. **Weight Lbs:** Enter the weight in pounds.
10. **Dielect Vol:** Enter the nameplate dielectric volume of the transformer or article.
11. **PPM:** Enter the parts per million PCB contained in the material.
12. **OSD:** Enter the date the material was removed from service and designated for disposal [761.65(a), 761.180(a), 761.207(a)].
13. **Spill:** Enter yes or no to designate if the material is or is not a result of a spill.

Instructions:

The following sections must be filled out for all materials: 1, 2, 3, 4, 9, 11, 12, 13.
Additional sections to be filled out for transformers and articles: 5, 6, 7, 8, 10.
Additional section to be filled out for PCB drum materials: 7.

Certification: In order to induce USEI to accept the waste material specified at the USEI-Grand View, Idaho facility the undersigned as an authorized employee of the generating company hereby warrants and certifies to USEI that the waste material listed above, delivered to and accepted for disposal by USEI shall conform to the above description and that all waste material and packaging shall comply with all current state and federal regulations.

Signature: _____ Title: USAGAK RCRA PROGRAM MANAGER Date: 9/22/2005

Note: A completed PCB Control Sheet, including generator's signature, must accompany each shipment of regulated PCB waste.

Manifest- DO 55 24832
Cont- Texu101008

DRMO FAIRBANKS (907) 353-7130
DEFENSE REUTIZATION AND MARKETING OFFICE
P.O. BOX 35028 FT. WAINWRIGHT AK. 99703-0028

TIME/DATE IN 10:55A 9-22-05
SEQUENCE NUMBER IN 4683 CN
WEIGHT IN 53500 LB 53500
- 34920
TIME/DATE OUT 18580
SEQUENCE NUMBER OUT 9-22-05
WEIGHT OUT 4687 CN
34920 LB - EMPTY

CUSTOMER:

TOTAL: 18580

IFB ITEM/ CONTRACT NO:

VEHICLE TYPE:

LICENSE NO: 115ISH STATE: AK

WITTNESS:

WEIGHTMASTER INTIALS / DATE:

CUSTOMER / AGENT / DATE:

DRIVER: ON OFF

WEATHER: SNOW RAIN

PASSENGER: ON OFF

REMARKS:

Please print or type. (Form designed for use on elite (12-pitch) typewriter.)

Form Approved. OMB No. 2050 0039

UNIFORM HAZARDOUS WASTE MANIFEST

1. Generator's US EPA ID No. AK6210022426248 3 — Manifest Document No.

2. Page 1 of 3

Information in the shaded areas is not required by Federal law.

3. Generator's Name and Mailing Address
PW ENVIRONMENTAL RESOURCES
1060 GAFFNEY RD #6505
FT WAINWRIGHT, AK 99703

4. Generator's Phone (907) 353-9949

A. State Manifest Document Number

B. State Generator's ID

5. Transporter 1 Company Name: ALASKA WEST EXPRESS
6. US EPA ID Number: AKD099032682

C. State Transporter's ID

D. Transporter's Phone (907) 279-95

7. Transporter 2 Company Name: ALASKA RAILROAD CORPORATION
8. US EPA ID Number: AKD981767403

E. State Transporter's ID

F. Transporter's Phone (907) 265-25

9. Designated Facility Name and Site Address
US ECOLOGY IDAHO, INC.
20400 LEMLEY RD
GRAND VIEW, ID 83624
10. US EPA ID Number: IDD073114654

G. State Facility's ID

H. Facility's Phone (800) 274-1516

11. US DOT Description (Including Proper Shipping Name, Hazard Class and ID Number)	HM	12. Containers No.	Type	13. Total Quantity	14. Unit Wt/Vol	I. Waste No.
a. RQ, POLYCHLORINATED BIPHENYLS, SOLID, 9, UN2315, PG-II "MARINE POLLUTANT", ERG#171	X	1	CM	17,882	K	TSCA
b.						
c.						
d.						

J. Additional Descriptions for Materials Listed Above
a) 15111 PCB SOIL 6610TA(1);WC1XR75263H5047-B;[H132]

K. Handling Codes for Wastes Listed Above

15. Special Handling Instructions and Additional Information
Send ORIGINAL Manifest to Generator
Send Copy, CD and Invoice to Angela Miltun
9010 E. Marginal Way South, Suite 200
Seattle, WA 98108 BOX#

16. GENERATOR'S CERTIFICATION: I hereby declare that the contents of this consignment are fully and accurately described above by proper shipping name and are classified, packed, marked, and labeled, and are in all respects in proper condition for transport by highway, rail, water according to applicable international and national government regulations.

If I am a large quantity generator, I certify that I have a program in place to reduce the volume and toxicity of waste generated to the degree I have determined to b economically practicable and that I have selected the practicable method of treatment, storage, or disposal currently available to me which minimizes the present an future threat to human health and the environment; OR, if I am a small quantity generator, I have made a good faith effort to minimize my waste generation and sele the best waste management method that is available to me and that I can afford.

Printed/Typed Name: Robert F. Gray — Signature — Month Day Ye 09 22 0

17. Transporter 1 Acknowledgement of Receipt of Materials
Printed/Typed Name: Andrew Maiorano — Signature — Month Day Ye 09 22 0

18. Transporter 2 Acknowledgement of Receipt of Materials
Printed/Typed Name — Signature — Month Day Ye

19. Discrepancy Indication Space

20. Facility Owner or Operator: Certification of receipt of hazardous materials covered by this manifest except as noted in Item 19.
Printed/Typed Name — Signature — Month Day Ye

Style CF 17 LABELMASTER® (800) 621-5808 www.labelmaster.com

EPA Form 8700-22 (Rev 9-88) Previous editions are obso

ORIGINAL-RETURN TO GENERATOR

PRINTED ON RECYCLED PAPER USING SOYBEAN INK

IN CASE OF EMERGENCY CALL 1-800-424-9300 — SF4000050013-0033

Please print or type. (Form designed for use on elite (12-pitch) typewriter.) *Form Approved. OMB No. 2050-0039.*

UNIFORM HAZARDOUS WASTE MANIFEST *(Continuation Sheet)*	21. Generator's US EPA ID No.	Manifest Document No.	22. Page	Information in the shaded areas is not required by Federal law.
	AK6210022426	24833	2 / 3	

23. Generator's Name: PW ENVIRONMENTAL RESOURCES, 1060 GAFFNEY RD #6505, FT. WAINWRIGHT, AK 99703, (907) 353-9949

L. State Manifest Document Number

M. State Generator's ID

24. Transporter 3 Company Name: EMERALD SERVICES, INC. — 25. US EPA ID Number: WAD058364647

N. State Transporter's ID

O. Transporter's Phone: (206) 832-300

26. Transporter 4 Company Name: NORTHLAND BARGE SERVICES — 27. US EPA ID Number: WAD981773005

P. State Transporter's ID

Q. Transporter's Phone: (206) 763-300

GENERATOR

	28. US DOT Description *(Including Proper Shipping Name, Hazard Class, and ID Number)*	HM	29. Containers No.	Type	30. Total Quantity	31. Unit Wt/Vol	R. Waste No.
a.							
b.							
c.							
d.							
e.							
f.							
g.							
h.							
i.							

S. Additional Descriptions for Materials Listed Above

T. Handling Codes for Wastes Listed Above

32. Special Handling Instructions and Additional Information

TRANSPORTER

33. Transporter 3 Acknowledgement of Receipt of Materials

Printed/Typed Name	Signature	Date (Month Day Year)

34. Transporter 4 Acknowledgement of Receipt of Materials

Printed/Typed Name	Signature	Date (Month Day Year)

FACILITY

35. Discrepancy Indication Space

Style CF 18 LABELMASTER® (800) 621-5808 www.labelmaster.com

EPA Form 8700-22A (Rev. 9-88) Previous editions are obsolete

PRINTED ON RECYCLED PAPER

ORIGINAL-RETURN TO GENERATOR

Please print or type. (Form designed for use on elite (12-pitch) typewriter.)

Form Approved. OMB No. 2050-0039.

UNIFORM HAZARDOUS WASTE MANIFEST
(Continuation Sheet)

21. Generator's US EPA ID No.	Manifest Document No.	22. Page	Information in the shaded areas is not required by Federal law.
AK6210022426	24833	3 / 3	

23. Generator's Name: PW ENVIRONMENTAL RESOURCES
1060 GAFFNEY RD #6505
(907) 353-9949 FT. WAINWRIGHT, AK 99703

L. State Manifest Document Number

M. State Generator's ID

24. Transporter 5 Company Name	25. US EPA ID Number	N. State Transporter's ID
EMERALD SERVICES, INC.	WAD058364647	O. Transporter's Phone (206) 832-300
26. Transporter 6 Company Name	**27. US EPA ID Number**	**P. State Transporter's ID**
FORLER	WAR000001263	Q. Transporter's Phone (800) 406-118

	28. US DOT Description *(Including Proper Shipping Name, Hazard Class, and ID Number)*	HM	29. Containers No.	29. Containers Type	30. Total Quantity	31. Unit Wt/Vol	R. Waste No.
a.							
b.							
c.							
d.							
e.							
f.							
g.							
h.							
i.							

GENERATOR

S. Additional Descriptions for Materials Listed Above

T. Handling Codes for Wastes Listed Above

32. Special Handling Instructions and Additional Information

TRANSPORTER

33. Transporter 5 Acknowledgement of Receipt of Materials

Printed/Typed Name	Signature	Date (Month Day Year)

34. Transporter 6 Acknowledgement of Receipt of Materials

Printed/Typed Name	Signature	Date (Month Day Year)

FACILITY

35. Discrepancy Indication Space

Style CF 18 LABELMASTER® (800) 621-5808 www.labelmaster.com

EPA Form 8700-22A (Rev. 9-88) Previous editions are obsolete.

PRINTED ON RECYCLED PAPER

ORIGINAL-RETURN TO GENERATOR

US Ecology Idaho
an American Ecology company

PCB Control Sheet

Site: 10.5 Miles NW on Hwy 78, Lemley Rd.
Office: PO Box 400, Grand View, ID 83624

Generator: PW ENVIRONMENTAL RESOURCES
Site Address: 1060 GAFFNEY ROAD #6505
City, State: FORT WAINWRIGHT, ALASKA
EPA ID #: AK6210022426
Page: 1 of 1

Manifest #: 24833

1	2	3	4	5	6	7	8	9	10	11	12	13
WSID#	Qty	Pkg	Type of Material	D/F	Manuf	Serial# / Unique#/ Drum#	KVA	Weight Lbs	Dielect Vol	PPM	OSD	Spill
15111	1	CM	SOIL			WC1XR75263H5047-B		39,340		<4999		YES

Explanation:

1. **WSID#:** USEI's approved waste stream ID#.
2. **Qty:** Enter quantity.
3. **PKG:** Enter Packaging type-same as container type on manifest.
4. **Type of Material:** Enter description of material. Be specific.
5. **D/F:** Specify if the transformer or article is full (F), drained (D), or drained and flushed (D/F).
6. **Manuf:** Enter the manufacturer.
7. **Serial#/Unique#:** Enter the nameplate serial number for transformers or articles or a unique number for each container.
   (Note: If there is no nameplate serial#, you must assign a unique number to each container.)
8. **KVA:** Enter the nameplate KVA rating of the transformer or article.

Explanation (Continued)

9. **Weight Lbs:** Enter the weight in pounds.
10. **Dielect Vol:** Enter the nameplate dielectric volume of the transformer or article.
11. **PPM:** Enter the parts per million PCB contained in the material.
12. **OSD:** Enter the date the material was removed from service and designated for disposal [761.65(a), 761.180(a), 761.207(a)].
13. **Spill:** Enter yes or no to designate if the material is or is not a result of a spill.

Instructions:

The following sections must be filled out for all materials: 1, 2, 3, 4, 9, 11, 12, 13.
Additional sections to be filled out for transformers and articles: 5, 6, 7, 8, 10.
Additional section to be filled out for PCB drum materials: 7.

Certification: In order to induce USEI to accept the waste material specified at the USEI-Grand View, Idaho facility the undersigned as an authorized employee of the generating company hereby warrants and certifies to USEI that the waste material listed above, delivered to and accepted for disposal by USEI shall conform to the above description and that all waste material and packaging shall comply with all current state and federal regulations.

Signature: _____ Title: USAGAK RCRA PROGRAM MANAGER Date: 9/22/2005

Note: A completed PCB Control Sheet, including generator's signature, must accompany each shipment of regulated PCB waste.

[redacted] [redacted]

11/02 fat 2485
Contract PRSL000

DRMO FAIRBANKS (907) 353-7130
DEFENSE REUTIZATION AND MARKETING OFFICE
P.O. BOX 35028 FT. WAINWRIGHT AK 99703-0028

TIME/DATE IN 33A 9-22-05
SEQUENCE NUMBER IN 4691 CN
WEIGHT IN 35080 LB
TIME/DATE OUT
SEQUENCE NUMBER OUT
WEIGHT OUT

CUSTOMER: Emerald

IFB ITEM/ CONTRACT NO:

VEHICLE TYPE:

LICENSE NO: 47740 STATE: AK

WEIGHTMASTER INTIALS / DATE:

CUSTOMER / AGENT / DATE:

WEATHER: SNOW RAIN

REMARKS:

1: TOTAL 22-05
4691 CN
74420 LB

39,340

WITNESS:

DRIVER: ON O

PASSENGER: ON O

*** IN CASE OF EMERGENCY CALL 1-800-424-9300 ***

SP440005D0013-0055

Please print or type. (Form designed for use on elite (12-pitch) typewriter.)

Form Approved. OMB No. 2050-0039.

UNIFORM HAZARDOUS WASTE MANIFEST

1. Generator's US EPA ID No. AK6210022426248 3 4 — Manifest Document No.

2. Page 1 of 3

Information in the shaded areas is not required by Federal law.

3. Generator's Name and Mailing Address
PW ENVIRONMENTAL RESOURCES
1060 GAFFNEY RD #6505
FT. WAINWRIGHT, AK 99703

4. Generator's Phone (907) 353-9949

A. State Manifest Document Number

B. State Generator's ID

5. Transporter 1 Company Name: ALASKA WEST EXPRESS — 6. US EPA ID Number: AKD099032687

C. State Transporter's ID

D. Transporter's Phone

7. Transporter 2 Company Name: ALASKA RAILROAD CORPORATION — 8. US EPA ID Number: AKD981767403

E. State Transporter's ID (907) 279-95

F. Transporter's Phone

9. Designated Facility Name and Site Address
US ECOLOGY IDAHO, INC.
20400 ENNEY RD
GRAND VIEW, ID 83624

10. US EPA ID Number: IDD007311465 4

G. State Facility's ID (907) 265-257

H. Facility's Phone (800) 274-1516

11. US DOT Description (Including Proper Shipping Name, Hazard Class and ID Number)	HM	12. Containers No.	Type	13. Total Quantity	14. Unit Wt/Vol	I. Waste No.
a. RQ, POLYCHLORINATED BIPHENYLS, SOLID, 9, UN2315, PG-II "MARINE POLLUTANT", ERG#171	X	1	CM	28077	K	TSCA
b.						
c.						
d.						

J. Additional Descriptions for Materials Listed Above
a) 15111 PCB SOIL 6610TA(1) WC1XR7526H5047-C [H132]

K. Handling Codes for Wastes Listed Above

15. Special Handling Instructions and Additional Information
Send ORIGINAL Manifest to Generator.
Send Copy, CD and Invoice to Angela Nilsun
9010 E. Marginal Way South, Suite 200
Seattle, WA 98108

Texu
BOX# 100313

16. GENERATOR'S CERTIFICATION: I hereby declare that the contents of this consignment are fully and accurately described above by proper shipping name and are classified, packed, marked, and labeled, and are in all respects in proper condition for transport by highway, rail + water according to applicable international and national government regulations.

If I am a large quantity generator, I certify that I have a program in place to reduce the volume and toxicity of waste generated to the degree I have determined to be economically practicable and that I have selected the practicable method of treatment, storage, or disposal currently available to me which minimizes the present and future threat to human health and the environment; OR, if I am a small quantity generator, I have made a good faith effort to minimize my waste generation and select the best waste management method that is available to me and that I can afford.

Printed/Typed Name: William M Snyder — Signature: [signature] — Month Day Year: 09 22 05

TRANSPORTER

17. Transporter 1 Acknowledgement of Receipt of Materials
Printed/Typed Name: Nate Cole — Signature: [signature] — Month Day Year: 09 22 05

18. Transporter 2 Acknowledgement of Receipt of Materials
Printed/Typed Name — Signature — Month Day Year

FACILITY

19. Discrepancy Indication Space

20. Facility Owner or Operator: Certification of receipt of hazardous materials covered by this manifest except as noted in Item 19.
Printed/Typed Name — Signature — Month Day Year

IN CASE OF EMERGENCY CALL 1-800-424-9300 — SF440005D0013-0033

Please print or type. (Form designed for use on elite (12-pitch) typewriter.) — Form Approved. OMB No. 2050-0039.

UNIFORM HAZARDOUS WASTE MANIFEST
(Continuation Sheet)

21. Generator's US EPA ID No.: AK6210022426
Manifest Document No.: 24834
22. Page: 2 / 3
Information in the shaded areas is not required by Federal law.

23. Generator's Name: PW ENVIRONMENTAL RESOURCES
1060 GAFFNEY RD #6505
(907) 353-9949 FT. WAINWRIGHT, AK 99703

L. State Manifest Document Number
M. State Generator's ID

24. Transporter 3 Company Name: EMERALD SERVICES, INC.
25. US EPA ID Number: WAD058364647
N. State Transporter's ID
O. Transporter's Phone: (206) 832-300

26. Transporter 4 Company Name: NORTHLAND BARGE SERVICES
27. US EPA ID Number: WAD981773005
P. State Transporter's ID
Q. Transporter's Phone: (206) 763-300

	28. US DOT Description (Including Proper Shipping Name, Hazard Class, and ID Number)	HM	29. Containers No.	Type	30. Total Quantity	31. Unit Wt/Vol	R. Waste No.
a.							
b.							
c.							
d.							
e.							
f.							
g.							
h.							
i.							

GENERATOR

S. Additional Descriptions for Materials Listed Above

T. Handling Codes for Wastes Listed Above

32. Special Handling Instructions and Additional Information

TRANSPORTER

33. Transporter 3 Acknowledgement of Receipt of Materials

Printed/Typed Name	Signature	Date (Month Day Year)

34. Transporter 4 Acknowledgement of Receipt of Materials

Printed/Typed Name	Signature	Date (Month Day Year)

FACILITY

35. Discrepancy Indication Space

Style CF 18 LABELMASTER® (800) 621-5808 www.labelmaster.com

EPA Form 8700-22A (Rev. 9-88) Previous editions are obsolete

PRINTED ON RECYCLED PAPER

ORIGINAL-RETURN TO GENERATOR

Please print or type. (Form designed for use on elite (12-pitch) typewriter.)

Form Approved. OMB No. 2050-0039.

UNIFORM HAZARDOUS WASTE MANIFEST
(Continuation Sheet)

21. Generator's US EPA ID No.: AK6210022426

Manifest Document No.: 24834

22. Page: 3 / 3

Information in the shaded areas is not required by Federal law.

23. Generator's Name: PW ENVIRONMENTAL RESOURCES
1060 GAFFNEY RD #6505
(907) 353-9949 FT. WAINWRIGHT, AK 99703

L. State Manifest Document Number

M. State Generator's ID

24. Transporter 5 Company Name: EMERALD SERVICES, INC.

25. US EPA ID Number: WAD058364647

N. State Transporter's ID

O. Transporter's Phone: (206) 832-300

26. Transporter 6 Company Name: FORLER

27. US EPA ID Number: WAR000001263

P. State Transporter's ID

Q. Transporter's Phone: (800) 406-118

	28. US DOT Description *(Including Proper Shipping Name, Hazard Class, and ID Number)*	HM	29. Containers No.	29. Containers Type	30. Total Quantity	31. Unit Wt/Vol	R. Waste No.
a.							
b.							
c.							
d.							
e.							
f.							
g.							
h.							
i.							

S. Additional Descriptions for Materials Listed Above

T. Handling Codes for Wastes Listed Above

32. Special Handling Instructions and Additional Information

GENERATOR

TRANSPORTER

33. Transporter 5 Acknowledgement of Receipt of Materials

Printed/Typed Name | Signature | Date: Month Day Year

34. Transporter 6 Acknowledgement of Receipt of Materials

Printed/Typed Name | Signature | Date: Month Day Year

FACILITY

35. Discrepancy Indication Space

Page: 1 of 1

1 WSID#	2 Qty	3 Pkg	4 Type of Material	5 D/F	6 Manuf	7 Serial# / Unique# / Drum#	8 KVA	9 Weight Lbs	10 Dielect Vol	11 PPM	12 OSD	13 Spill
15111	1	CM	SOIL			WC1XR75263H5047-C		61,900		<4999		YES

Explanation:

1. **WSID#:** USEI's approved waste stream ID#.
2. **Qty:** Enter quantity.
3. **PKG:** Enter Packaging type-same as container type on manifest.
4. **Type of Material:** Enter description of material. Be specific.
5. **D/F:** Specify if the transformer or article is full (F), drained (D), or drained and flushed (D/F).
6. **Manuf:** Enter the manufacturer.
7. **Serial#/Unique#:** Enter the nameplate serial number for transformers or articles or a unique number for each container.
   (Note: If there is no nameplate serial#, you must assign a unique number to each container.)
8. **KVA:** Enter the nameplate KVA rating of the transformer or article.

Explanation (Continued)

9. **Weight Lbs:** Enter the weight in pounds.
10. **Dielect Vol:** Enter the nameplate dielectric volume of the transformer or article.
11. **PPM:** Enter the parts per million PCB contained in the material.
12. **OSD:** Enter the date the material was removed from service and designated for disposal [761.65(a), 761.180(a), 761.207(a)].
13. **Spill:** Enter yes or no to designate if the material is or is not a result of a spill.

Instructions:

The following sections must be filled out for all materials: 1, 2, 3, 4, 9, 11, 12, 13.
Additional sections to be filled out for transformers and articles: 5, 6, 7, 8, 10.
Additional section to be filled out for PCB drum materials: 7.

Certification: In order to induce USEI to accept the waste material specified at the USEI-Grand View, Idaho facility the undersigned as an authorized employee of the generating company hereby warrants and certifies to USEI that the waste material listed above, delivered to and accepted for disposal by USEI shall conform to the above description and that all waste material and packaging shall comply with all current state and federal regulations.

Signature: _____ Title: USAGAK RCRA PROGRAM MANAGER Date: 9/22/2005

Note: A completed PCB Control Sheet, including generator's signature, must accompany each shipment of regulated PCB waste.

[redacted]

Site: 10.5 Miles NW on Hwy 78, Lemley Rd. City, State: FORT WAINWRIGHT, ALASKA
Office: PO Box 400, Grand View, ID 83624 EPA ID #: AK6210022426

manifest 24824
Cont-Texu 100313

96840-Full

TIME/DATE IN 26P 9-22-05
SEQUENCE NUMBER IN 22-05
WEIGHT IN 96840 LB
TIME/DATE OUT
SEQUENCE NUMBER OUT
WEIGHT OUT 34940 LB - Empty

DRMO FAIRBANKS (907) 353-7130
DEFENSE REUTIZATION AND MARKETING OFFICE
P.O. BOX 35028 FT. WAINWRIGHT AK 99703-0028

CUSTOMER: _____ TOTAL: 61,900

IFB ITEM/ CONTRACT NO: _____

VEHICLE TYPE: _____

LICENSE NO: 115154 STATE: AK WITTNESS: _____

WEIGHTMASTER INTIALS / DATE: _____

CUSTOMER / AGENT / DATE: _____ DRIVER: ON OFF

WEATHER: SNOW RAIN PASSENGER: ON OFF

REMARKS: _____

*** IN CASE OF EMERGENCY CALL 1-800-424-9300 *** SP4000SD0013-0035

Please print or type. (Form designed for use on elite (12-pitch) typewriter.) Form Approved. OMB No. 2050 0039.

UNIFORM HAZARDOUS WASTE MANIFEST

1. Generator's US EPA ID No. AK621002242624839 — Manifest Document No.

2. Page 1 of 3 — Information in the shaded area is not required by Federal law.

3. Generator's Name and Mailing Address
PW ENVIRONMENTAL RESOURCES
1060 GAFFNEY RD #6505
FT. WAINWRIGHT, AK 99703

4. Generator's Phone (907) 353-9949

A. State Manifest Document Number

B. State Generator's ID

5. Transporter 1 Company Name
ALASKA WEST EXPRESS

6. US EPA ID Number AKD0990326824

C. State Transporter's ID

D. Transporter's Phone (907) 279-95

7. Transporter 2 Company Name
ALASKA RAILROAD CORPORATION

8. US EPA ID Number AKD981767403

E. State Transporter's ID

F. Transporter's Phone (907) 265-25

9. Designated Facility Name and Site Address
US ECOLOGY IDAHO, INC.
20400 LEMLEY RD
GRAND VIEW, ID 83624

10. US EPA ID Number IDD073114654

G. State Facility's ID

H. Facility's Phone (800) 274-1516

GENERATOR

	11. US DOT Description (Including Proper Shipping Name, Hazard Class and ID Number)	HM	12. Containers No.	Type	13. Total Quantity	14. Unit Wt/Vol	I. Waste No.
a.	RQ, POLYCHLORINATED BIPHENYLS, SOLID, 9, UN2315, PG-II "MARINE POLLUTANT", ERG#171	X	1	CM	20484	K	TSCA
b.							
c.							
d.							

J. Additional Descriptions for Materials Listed Above
a) 15111 PCB SOIL 6610TA(1) WC1XR75263H5047-D [H132]

K. Handling Codes for Wastes Listed Above

15. Special Handling Instructions and Additional Information
Send ORIGINAL Manifest to Generator
Send Copy, CD and Invoice to Angela Miltun
9010 E. Marginal Way South, Suite 200
Seattle, WA 98108
BOX# PR 50000177

16. GENERATOR'S CERTIFICATION: I hereby declare that the contents of this consignment are fully and accurately described above by proper shipping name and are classified, packed, marked, and labeled, and are in all respects in proper condition for transport by highway, rail, water according to applicable international and national government regulations.

If I am a large quantity generator, I certify that I have a program in place to reduce the volume and toxicity of waste generated to the degree I have determined to be economically practicable and that I have selected the practicable method of treatment, storage, or disposal currently available to me which minimizes the present and future threat to human health and the environment; OR, if I am a small quantity generator, I have made a good faith effort to minimize my waste generation and select the best waste management method that is available to me and that I can afford.

Printed/Typed Name: Robert E. Gray — Signature — Month Day Year: 09 22 0

TRANSPORTER

17. Transporter 1 Acknowledgement of Receipt of Materials
Printed/Typed Name: Andrew Maiorano — Signature — Month Day Year: 09 22 0

18. Transporter 2 Acknowledgement of Receipt of Materials
Printed/Typed Name — Signature — Month Day Year

FACILITY

19. Discrepancy Indication Space

20. Facility Owner or Operator: Certification of receipt of hazardous materials covered by this manifest except as noted in Item 19.
Printed/Typed Name — Signature — Month Day Year

PRINTED ON RECYCLED PAPER USING SOYBEAN INK SOY INK

Please print or type. (Form designed for use on elite (12-pitch) typewriter.)

Form Approved. OMB No. 2050-0039.

UNIFORM HAZARDOUS WASTE MANIFEST
(Continuation Sheet)

21. Generator's US EPA ID No.	Manifest Document No.	22. Page	Information in the shaded areas is not required by Federal law.
AK6210022426	24835	2 / 3	

23. Generator's Name: PW ENVIRONMENTAL RESOURCES
1060 GAFFNEY RD #6505
(907) 353-9949 FT. WAINWRIGHT, AK 99703

L. State Manifest Document Number
M. State Generator's ID

24. Transporter 3 Company Name: EMERALD SERVICES, INC.
25. US EPA ID Number: WAD058364647
N. State Transporter's ID
O. Transporter's Phone: (206) 832-300

26. Transporter 4 Company Name: NORTHLAND BARGE SERVICES
27. US EPA ID Number: WAD981773005
P. State Transporter's ID
Q. Transporter's Phone: (206) 763-300

28. US DOT Description (Including Proper Shipping Name, Hazard Class, and ID Number)	HM		29. Containers No.	Type	30. Total Quantity	31. Unit Wt/Vol	R. Waste No.
a.							
b.							
c.							
d.							
e.							
f.							
g.							
h.							
i.							

S. Additional Descriptions for Materials Listed Above

T. Handling Codes for Wastes Listed Above

32. Special Handling Instructions and Additional Information

GENERATOR

33. Transporter 3 Acknowledgement of Receipt of Materials

Printed/Typed Name	Signature	Date (Month Day Year)

34. Transporter 4 Acknowledgement of Receipt of Materials

Printed/Typed Name	Signature	Date (Month Day Year)

TRANSPORTER

35. Discrepancy Indication Space

FACILITY

Style CF 18 LABELMASTER® (800) 621-5808 www.labelmaster.com

EPA Form 8700-22A (Rev. 9-88) Previous editions are obsolete

PRINTED ON RECYCLED PAPER USING SOYBEAN INK

ORIGINAL-RETURN TO GENERATOR

Please print or type. (Form designed for use on elite (12-pitch) typewriter.)

Form Approved. OMB No. 2050-0039.

UNIFORM HAZARDOUS WASTE MANIFEST
(Continuation Sheet)

21. Generator's US EPA ID No.: AK6210022426

Manifest Document No.: 24835

22. Page: 3 / 3

Information in the shaded areas is not required by Federal law.

23. Generator's Name: PW ENVIRONMENTAL RESOURCES
1060 GAFFNEY RD #6505
FT. WAINWRIGHT, AK 99703
(907) 353-9949

L. State Manifest Document Number

M. State Generator's ID

24. Transporter 5 Company Name: EMERALD SERVICES, INC.

25. US EPA ID Number: WAD058364647

N. State Transporter's ID

O. Transporter's Phone: (206) 832-300

26. Transporter 6 Company Name: FORLER

27. US EPA ID Number: WAR000001263

P. State Transporter's ID

Q. Transporter's Phone

	28. US DOT Description *(Including Proper Shipping Name, Hazard Class, and ID Number)*	HM	29. Containers No.	29. Containers Type	30. Total Quantity	31. Unit Wt/Vol	R. Waste No.
a.							
b.							
c.							
d.							
e.							
f.							
g.							
h.							
i.							

S. Additional Descriptions for Materials Listed Above

T. Handling Codes for Wastes Listed Above

32. Special Handling Instructions and Additional Information

GENERATOR

TRANSPORTER

33. Transporter ____ Acknowledgement of Receipt of Materials

Printed/Typed Name | Signature | Date: Month Day Year

34. Transporter ____ Acknowledgement of Receipt of Materials

Printed/Typed Name | Signature | Date: Month Day Year

FACILITY

35. Discrepancy Indication Space

US Ecology Idaho

An American Ecology company

PCB Control Sheet

Site: 10.5 Miles NW on Hwy 78, Lemley Rd.
Office: PO Box 400, Grand View, ID 83624

Generator: PW ENVIRONMENTAL RESOURCES
Site Address: 1060 GAFFNEY ROAD #6505
City, State: FORT WAINWRIGHT, ALASKA
EPA ID #: AK6210022426
Page: 1 of 1

Manifest #: 24835

1	2	3	4	5	6	7	8	9	10	11	12	13
WSID#	Qty	Pkg	Type of Material	D/F	Manuf	Serial# / Unique#/ Drum#	KVA	Weight Lbs	Dielect Vol	PPM	OSD	Spill
15111	1	CM	SOIL			WC1XR75263H5047-D		45160		<4999		YES

Explanation:

1. **WSID#:** USEI's approved waste stream ID#.
2. **Qty:** Enter quantity.
3. **PKG:** Enter Packaging type-same as container type on manifest.
4. **Type of Material:** Enter description of material. Be specific.
5. **D/F:** Specify if the transformer or article is full (F), drained (D), or drained and flushed (D/F).
6. **Manuf:** Enter the manufacturer.
7. **Serial#/Unique#:** Enter the nameplate serial number for transformers or articles or a unique number for each container.
   (Note: If there is no nameplate serial#, you must assign a unique number to each container.)
8. **KVA:** Enter the nameplate KVA rating of the transformer or article.

Explanation (Continued)

9. **Weight Lbs:** Enter the weight in pounds.
10. **Dielect Vol:** Enter the nameplate dielectric volume of the transformer or article.
11. **PPM:** Enter the parts per million PCB contained in the material.
12. **OSD:** Enter the date the material was removed from service and designated for disposal [761.65(a), 761.180(a), 761.207(a)].
13. **Spill:** Enter yes or no to designate if the material is or is not a result of a spill.

Instructions:

The following sections must be filled out for all materials: 1, 2, 3, 4, 9, 11, 12, 13.
Additional sections to be filled out for transformers and articles: 5, 6, 7, 8, 10.
Additional section to be filled out for PCB drum materials: 7.

Certification: In order to induce USEI to accept the waste material specified at the USEI-Grand View, Idaho facility the undersigned as an authorized employee of the generating company hereby warrants and certifies to USEI that the waste material listed above, delivered to and accepted for disposal by USEI shall conform to the above description and that all waste material and packaging shall comply with all current state and federal regulations.

Signature: _____ Title: USAGAK RCRA PROGRAM MANAGER Date: 9/22/2005

Note: A completed PCB Control Sheet, including generator's signature, must accompany each shipment of regulated PCB waste.

manifest 24835

DRMO FAIRBANKS (907) 353-7130
DEFENSE REUTIZATION AND MARKETING OFFICE
P.O. BOX 35028 FT. WAINWRIGHT AK 99703-0028

TIME/DATE IN	2:21P 9-22-05
SEQUENCE NUMBER IN	4692 CN
WEIGHT IN	34960 LB - Empty
TIME/DATE OUT	
SEQUENCE NUMBER OUT	
WEIGHT OUT	

CUSTOMER:

IFB ITEM/ CONTRACT NO:

VEHICLE TYPE:

LICENSE NO: P12SU000177 STATE: AK

WEIGHTMASTER INTIALS / DATE:

CUSTOMER / AGENT / DATE:

WEATHER: SNOW RAIN

TOTAL: 3:53P 9-22-05
4695 CN
80120 LB

45,160

WITNESS:

DRIVER: ON OFF

PASSENGER: ON OFF

REMARKS:

*** IN CASE OF EMERGENCY CALL 1-800-424-9300 *** SP440005D0013-0055

Please print or type. (Form designed for use on elite (12-pitch) typewriter.) Form Approved. OMB No. 2050 0039

UNIFORM HAZARDOUS WASTE MANIFEST

1. Generator's US EPA ID No. A K 6 2 1 0 0 2 2 4 2 6 Manifest Document No. 2 4 8 3 6

2. Page 1 of 3

Information in the shaded areas is not required by Federal law.

3. Generator's Name and Mailing Address
PW ENVIRONMENTAL RESOURCES
1060 GAFFNEY RD #6505
FT. WAINWRIGHT, AK 99703

4. Generator's Phone (907) 353-9949

A. State Manifest Document Number

B. State Generator's ID

5. Transporter 1 Company Name
ALASKA WEST EXPRESS

6. US EPA ID Number
A K D 0 9 9 0 3 2 6 8 2

C. State Transporter's ID

D. Transporter's Phone (907) 279-951

7. Transporter 2 Company Name
ALASKA RAILROAD CORPORATION

8. US EPA ID Number
A K D 9 8 1 7 6 7 4 0 3

E. State Transporter's ID

F. Transporter's Phone (907) 265-252

9. Designated Facility Name and Site Address
US ECOLOGY IDAHO, INC.
20400 LEMLEY RD
GRAND VIEW, ID 83624

10. US EPA ID Number
I D D 0 7 3 1 1 4 6 5 4

G. State Facility's ID

H. Facility's Phone (800) 274-1516

	11. US DOT Description (Including Proper Shipping Name, Hazard Class and ID Number)	HM	12. Containers No.	Type	13. Total Quantity	14. Unit Wt/Vol	I. Waste No.
a.	RQ, POLYCHLORINATED BIPHENYLS, SOLID, 9, UN2315, PG-II "MARINE POLLUTANT", ERG#171	X	1	C M	20,494	K	TSCA
b.							
c.							
d.							

J. Additional Descriptions for Materials Listed Above
a) 15111 PCB SOIL 6610TA(1);WC1XR75263H5047-E [H132]

K. Handling Codes for Wastes Listed Above

15. Special Handling Instructions and Additional Information
Send ORIGINAL Manifest to Generator
Send Copy, CD and Invoice to Angela Miltun
9010 E. Marginal Way South, Suite 200
Seattle, WA 98108 BOX# TEXU014918

16. GENERATOR'S CERTIFICATION: I hereby declare that the contents of this consignment are fully and accurately described above by proper shipping name and are classified, packed, marked, and labeled, and are in all respects in proper condition for transport by highway, rail water according to applicable international and national government regulations.

If I am a large quantity generator, I certify that I have a program in place to reduce the volume and toxicity of waste generated to the degree I have determined to be economically practicable and that I have selected the practicable method of treatment, storage, or disposal currently available to me which minimizes the present and future threat to human health and the environment; OR, if I am a small quantity generator, I have made a good faith effort to minimize my waste generation and select the best waste management method that is available to me and that I can afford.

Printed/Typed Name: Robert F. Gray | Signature | Month Day Year: 01 22 20

17. Transporter 1 Acknowledgement of Receipt of Materials
Printed/Typed Name: Nate Cole | Signature | Month Day Year: 01 22 20

18. Transporter 2 Acknowledgement of Receipt of Materials
Printed/Typed Name | Signature | Month Day Year

19. Discrepancy Indication Space

20. Facility Owner or Operator: Certification of receipt of hazardous materials covered by this manifest except as noted in Item 19.
Printed/Typed Name | Signature | Month Day Year

Style CF 17 LABELMASTER® (800) 621-5808 www.labelmaster.com

EPA Form 8700-22 (Rev. 9-88) Previous editions are obsolet

PRINTED ON RECYCLED PAPER USING SOYBEAN INK SOY INK

ORIGINAL-RETURN TO GENERATOR

Please print or type. (Form designed for use on elite (12-pitch) typewriter.) Form Approved. OMB No. 2050-0039.

UNIFORM HAZARDOUS WASTE MANIFEST
(Continuation Sheet)

21. Generator's US EPA ID No.: AK6210022426
Manifest Document No.: 24836
22. Page: 2 / 3
Information in the shaded areas is not required by Federal law.

23. Generator's Name: PW ENVIRONMENTAL RESOURCES
1060 GAFFNEY RD #6505
FT. WAINWRIGHT, AK 99703
(907) 353-9949

L. State Manifest Document Number
M. State Generator's ID

24. Transporter 3 Company Name: EMERALD SERVICES, INC.
25. US EPA ID Number: WAD058364647
N. State Transporter's ID
O. Transporter's Phone: (206) 832-300

26. Transporter 4 Company Name: NORTHLAND BARGE SERVICES
27. US EPA ID Number: WAD981773005
P. State Transporter's ID
Q. Transporter's Phone: (206) 763-300

	28. US DOT Description (Including Proper Shipping Name, Hazard Class, and ID Number)	HM	29. Containers No.	29. Containers Type	30. Total Quantity	31. Unit Wt/Vol	R. Waste No.
a.							
b.							
c.							
d.							
e.							
f.							
g.							
h.							
i.							

S. Additional Descriptions for Materials Listed Above
T. Handling Codes for Wastes Listed Above

32. Special Handling Instructions and Additional Information

GENERATOR

TRANSPORTER

33. Transporter 3 Acknowledgement of Receipt of Materials
Printed/Typed Name | Signature | Date: Month Day Year

34. Transporter 4 Acknowledgement of Receipt of Materials
Printed/Typed Name | Signature | Date: Month Day Year

FACILITY

35. Discrepancy Indication Space

IN CASE OF EMERGENCY CALL 1-800-424-9300

Please print or type. (Form designed for use on elite (12-pitch) typewriter.)

Form Approved. OMB No. 2050-0039.

UNIFORM HAZARDOUS WASTE MANIFEST
(Continuation Sheet)

21. Generator's US EPA ID No.: AK6210022426

Manifest Document No.: 24836

22. Page 3 / 3

Information in the shaded areas is not required by Federal law.

23. Generator's Name: PW ENVIRONMENTAL RESOURCES
1060 GAFFNEY RD #6505
(907) 353-9949 FT. WAINWRIGHT, AK 99703

L. State Manifest Document Number:

M. State Generator's ID:

24. Transporter 5 Company Name: EMERALD SERVICES, INC.

25. US EPA ID Number: WAD058364647

N. State Transporter's ID:

O. Transporter's Phone: (206) 832-300

26. Transporter 6 Company Name: FORLER

27. US EPA ID Number: WAR000001263

P. State Transporter's ID:

Q. Transporter's Phone: (800) 406-118

GENERATOR

	28. US DOT Description *(Including Proper Shipping Name, Hazard Class, and ID Number)*	HM	29. Containers No.	29. Containers Type	30. Total Quantity	31. Unit Wt/Vol	R. Waste No.
a.							
b.							
c.							
d.							
e.							
f.							
g.							
h.							
i.							

S. Additional Descriptions for Materials Listed Above

T. Handling Codes for Wastes Listed Above

32. Special Handling Instructions and Additional Information

TRANSPORTER

33. Transporter 5 Acknowledgement of Receipt of Materials

Printed/Typed Name | Signature | Date: Month Day Year

34. Transporter 6 Acknowledgement of Receipt of Materials

Printed/Typed Name | Signature | Date: Month Day Year

FACILITY

35. Discrepancy Indication Space

Style CF 18 LABELMASTER® (800) 621-5808 www.labelmaster.com

EPA Form 8700-22A (Rev. 9-88) Previous editions are obsolete

PRINTED ON RECYCLED PAPER

ORIGINAL-RETURN TO GENERATOR

US Ecology Idaho
an American Ecology company

PCB Control Sheet

Site: 10.5 Miles NW on Hwy 78, Lemley Rd.
Office: PO Box 400, Grand View, ID 83624

Generator: PW ENVIRONMENTAL RESOURCES
Site Address: 1060 GAFFNEY ROAD #6505
City, State: FORT WAINWRIGHT, ALASKA
EPA ID #: AK6210022426
Page: 1 of 1

Manifest #: 24836

1	2	3	4	5	6	7	8	9	10	11	12	13
WSID#	Qty	Pkg	Type of Material	D/F	Manuf	Serial# / Unique#/ Drum#	KVA	Weight Lbs	Dielect Vol	PPM	OSD	Spill
15111	1	CM	SOIL			WC1XR75263H5047-E		45180		<4999		YES

Explanation:

1. **WSID#:** USEI's approved waste stream ID#.
2. **Qty:** Enter quantity.
3. **PKG:** Enter Packaging type-same as container type on manifest.
4. **Type of Material:** Enter description of material. Be specific.
5. **D/F:** Specify if the transformer or article is full (F), drained (D), or drained and flushed (D/F).
6. **Manuf:** Enter the manufacturer.
7. **Serial#/Unique#:** Enter the nameplate serial number for transformers or articles or a unique number for each container.
   (Note: If there is no nameplate serial#, you must assign a unique number to each container.)
8. **KVA:** Enter the nameplate KVA rating of the transformer or article.

Explanation (Continued)

9. **Weight Lbs:** Enter the weight in pounds.
10. **Dielect Vol:** Enter the nameplate dielectric volume of the transformer or article.
11. **PPM:** Enter the parts per million PCB contained in the material.
12. **OSD:** Enter the date the material was removed from service and designated for disposal [761.65(a), 761.180(a), 761.207(a)].
13. **Spill:** Enter yes or no to designate if the material is or is not a result of a spill.

Instructions:

The following sections must be filled out for all materials: 1, 2, 3, 4, 9, 11, 12, 13.
Additional sections to be filled out for transformers and articles: 5, 6, 7, 8, 10.
Additional section to be filled out for PCB drum materials: 7.

Certification: In order to induce USEI to accept the waste material specified at the USEI-Grand View, Idaho facility the undersigned as an authorized employee of the generating company hereby warrants and certifies to USEI that the waste material listed above, delivered to and accepted for disposal by USEI shall conform to the above description and that all waste material and packaging shall comply with all current state and federal regulations.

Signature: _____ Title: USAGAK RCRA PROGRAM MANAGER Date: 9/22/2005

Note: A completed PCB Control Sheet, including generator's signature, must accompany each shipment of regulated PCB waste.

Manifest: 24836

DRMO FAIRBANKS (907) 353-7130
EFENSE REUTIZATION AND MARKETING OFFICE
O. BOX 35028 FT. WAINWRIGHT AK 99703-0028

TIME/DATE IN	3:19P 9-22-05
SEQUENCE NUMBER IN	4694 CN
WEIGHT IN	34780 LB - Empty
TIME/DATE OUT	4:55P 9-22-05
SEQUENCE NUMBER OUT	4696 CN
WEIGHT OUT	79960 LB

ISTOMER: Box # TEXU 1014918 TOTAL: _____

3 ITEM/ CONTRACT NO: _____

HICLE TYPE: _____

ENSE NO: 4414 STATE: AK

WITNESS: 45,180

IGHTMASTER INTIALS / DATE: _____

STOMER / AGENT / DATE: _____

DRIVER: ON OFF

ATHER: SNOW RAIN

PASSENGER: ON OFF

MARKS: _____

ORDER FOR SUPPLIES OR SERVICES

RGS

1. CONTRACT/PURCH ORDER/AGREEMENT NO.	2. DELIVERY ORDER/CALL NO.	3. DATE OF ORDER/CALL (YYYYMMMDD)	4. REQUISITION/PURCH REQUEST NO.	5. PRIORITY
SP440005D0013	0055	2005 SEP 20	52636503	

6. ISSUED BY — CODE SP4400
DEF REUT & MKT SVC/DRMS
FEDERAL CENTER
74 N WASHINGTON AVE
BATTLE CREEK MI 49017-3092

7. ADMINISTERED BY (if other than 6) — CODE

8. DELIVERY FOB: [X] DESTINATION [ ] OTHER (See Schedule if Other)

9. CONTRACTOR — CODE 1FFC9 — FACILITY
NAME AND ADDRESS
EMERALD SERVICES, INC
7343 E. MARGINAL WAY S.
SEATTLE WA 98108

10. DELIVER TO FOB POINT BY (Date) (YYYYMMMDD) 2005 OCT 10

11. X IF BUSINESS IS: [ ] SMALL [ ] SMALL DISADVANTAGED [ ] WOMEN OWNED

12. DISCOUNT TERMS

13. MAIL INVOICES TO THE ADDRESS IN BLOCK
SEE BLOCK 15

14. SHIP TO SP440005D0013-0055 — CODE
SEE SCHEDULE

15. PAYMENT WILL BE MADE BY — CODE PWRTRK
US BANK

MARK ALL PACKAGES AND PAPERS WITH IDENTIFICATION NUMBERS IN BLOCKS 1 AND 2.

16. TYPE OF ORDER
- DELIVERY/CALL [X] This delivery order/call is issued on another Government agency or in accordance with and subject to terms and conditions of above numbered contract.
- PURCHASE [ ] Reference your ____ furnish the following on terms specified herein.

ACCEPTANCE. THE CONTRACTOR HEREBY ACCEPTS THE OFFER REPRESENTED BY THE NUMBERED PURCHASE ORDER AS IT MAY PREVIOUSLY HAVE BEEN OR IS NOW MODIFIED, SUBJECT TO ALL OF THE TERMS AND CONDITIONS SET FORTH, AND AGREES TO PERFORM THE SAME.

NAME OF CONTRACTOR | SIGNATURE | TYPED NAME AND TITLE | DATE SIGNED (YYYYMMMDD)

[ ] If this box is marked, supplier must sign Acceptance and return the following number of copies:

17. ACCOUNTING AND APPROPRIATION DATA/LOCAL USE
01 97X4930 5NR0 001 P900 25 S33181 — $201,600.00

18. ITEM NO.	19. SCHEDULE OF SUPPLIES/SERVICES	20. QUANTITY ORDERED/	21. UNIT	22. UNIT PRICE	23. AMOUNT
0001	DOCUMENT NOUN DTID ACC 52636503 G-PCB-SOIL, R WC1XR75263H5047 01 6610TA G-PCB-SOIL, RQ POLYCHLORINATED BIPHENYLS, SOLID, 9, UN2315, PGII, SOIL W/PCB, 10 DT, FWBG3489 PICKUP ADDR <WC1XR7> PW ENVIRONMENTAL COMPLIANCE BLDG 3489	360000	EA	$0.56000	$201,600.00

* If quantity accepted by the government is same as quantity ordered, indicate by X. If different, enter actual quantity accepted below quantity ordered and encircle

24. UNITED STATES OF AMERICA
BY: MICHELLE WATSON — CONTRACTING/ORDERING OFFICER

25. TOTAL $201,600.00
26. DIFFERENCES

27a. QUANTITY IN COLUMN 20 HAS BEEN: [ ] INSPECTED [ ] RECEIVED [ ] ACCEPTED AND CONFORMS TO THE CONTRACT EXCEPT AS NOTED

b. SIGNATURE OF AUTHORIZED GOVERNMENT REPRESENTATIVE | c. DATE (YYYYMMMDD) | d. PRINTED NAME AND TITLE OF AUTHORIZED GOVERNMENT

e. MAILING ADDRESS OF AUTHORIZED GOVERNMENT REPRESENTATIVE

f. TELEPHONE NUMBER | g. E-MAIL ADDRESS

28. SHIP. NO. [ ] PARTIAL [ ] FINAL

29. D.O. VOUCHER NO.

30. INITIALS

31. PAYMENT [ ] COMPLETE [ ] PARTIAL [ ] FINAL

32. PAID BY

33. AMOUNT VERIFIED CORRECT FOR

34. CHECK NUMBER

36. I CERTIFY THIS ACCOUNT IS CORRECT AND PROPER FOR PAYMENT.

a. DATE (YYYYMMMDD) | b. SIGNATURE AND TITLE OF THE CERTIFYING OFFICER

35. BILL OF LADING NO.

37. RECEIVED AT | 38. RECEIVED BY (Print) | 39. DATE RECEIVED (YYYYMMMDD) | 40. TOTAL CONTAINERS | 41. S/R ACCOUNT NUMBER | 42. S/R VOUCHER NO.

--- IN CASE OF EMERGENCY CALL 1-800-424-9300 --- SP4000SD00013-0033

Please print or type. (Form designed for use on elite (12-pitch) typewriter.) Form Approved. OMB No. 2050-0039.

UNIFORM HAZARDOUS WASTE MANIFEST

1. Generator's US EPA ID No. AK6210022426248 3 7 — Manifest Document No.

2. Page 1 of 3

Information in the shaded area is not required by Federal law.

3. Generator's Name and Mailing Address
PW ENVIRONMENTAL RESOURCES
1060 GAFFNEY RD #6505
FT. WAINWRIGHT, AK 99703

4. Generator's Phone (907) 353-9949

A. State Manifest Document Number

B. State Generator's ID

5. Transporter 1 Company Name
ALASKA WEST EXPRESS

6. US EPA ID Number
AKD099032682

C. State Transporter's ID

D. Transporter's Phone (907) 279-95

7. Transporter 2 Company Name
ALASKA RAILROAD CORPORATION

8. US EPA ID Number
AKD981767403

E. State Transporter's ID

F. Transporter's Phone (907) 265-25

9. Designated Facility Name and Site Address
US ECOLOGY IDAHO, INC.
20400 LEMLEY RD
GRAND VIEW, ID 83624

10. US EPA ID Number
IDD073114654

G. State Facility's ID

H. Facility's Phone (800) 274-1516

GENERATOR

11. US DOT Description (Including Proper Shipping Name, Hazard Class and ID Number)	HM	12. Containers No.	Type	13. Total Quantity	14. Unit Wt/Vol	I. Waste No.
a. RQ, POLYCHLORINATED BIPHENYLS, SOLID, 9, UN2315, PG-II "MARINE POLLUTANT", ERG#171	X	1	CM	20445	K	TSCA
b.						
c.						
d.						

J. Additional Descriptions for Materials Listed Above
a) 15111 PCB SOIL 6610TA(1);WCIXR75263H5047-F-[H132]

K. Handling Codes for Wastes Listed Above

15. Special Handling Instructions and Additional Information
Send ORIGINAL Manifest to Generator
Send Copy, CD and Invoice to Angela Miltun
9010 E. Marginal Way South, Suite 200
Seattle, WA 98108 BOX#

16. GENERATOR'S CERTIFICATION: I hereby declare that the contents of this consignment are fully and accurately described above by proper shipping name and are classified, packed, marked, and labeled, and are in all respects in proper condition for transport by highway, rail/water according to applicable international and national government regulations.

If I am a large quantity generator, I certify that I have a program in place to reduce the volume and toxicity of waste generated to the degree I have determined to b economically practicable and that I have selected the practicable method of treatment, storage, or disposal currently available to me which minimizes the present an future threat to human health and the environment; OR, if I am a small quantity generator, I have made a good faith effort to minimize my waste generation and sele the best waste management method that is available to me and that I can afford.

Printed/Typed Name: Robert E Gay — Signature — Month Day Ye 0 9 2 3 0

TRANSPORTER

17. Transporter 1 Acknowledgement of Receipt of Materials
Printed/Typed Name: Nate Cole — Signature — Month Day Ye 0 9 2 3 0

18. Transporter 2 Acknowledgement of Receipt of Materials
Printed/Typed Name — Signature — Month Day Ye

FACILITY

19. Discrepancy Indication Space

20. Facility Owner or Operator: Certification of receipt of hazardous materials covered by this manifest except as noted in Item 19.
Printed/Typed Name — Signature — Month Day Ye

Style CF 17 LABELMASTER® (800) 621-5808 www.labelmaster.com

EPA Form 8700-22 (Rev. 9-88) Previous editions are obso

ORIGINAL-RETURN TO GENERATOR

PRINTED ON RECYCLED PAPER USING SOYBEAN INK SOY INK

Please print or type. (Form designed for use on elite (12-pitch) typewriter.) Form Approved. OMB No. 2050-0039.

UNIFORM HAZARDOUS WASTE MANIFEST
(Continuation Sheet)

21. Generator's US EPA ID No.: AK6210022426
Manifest Document No.: 24837
22. Page: 2 / 3
Information in the shaded areas is not required by Federal law.

23. Generator's Name: PW ENVIRONMENTAL RESOURCES
1060 GAFFNEY RD #6505
(907) 353-9949 FT. WAINWRIGHT, AK 99703

L. State Manifest Document Number
M. State Generator's ID

24. Transporter 3 Company Name: EMERALD SERVICES, INC.
25. US EPA ID Number: WAD058364647
N. State Transporter's ID
O. Transporter's Phone: (206) 832-300

26. Transporter 4 Company Name: NORTHLAND BARGE SERVICES
27. US EPA ID Number: WAD981773005
P. State Transporter's ID
Q. Transporter's Phone: (206) 763-300

GENERATOR

	28. US DOT Description (Including Proper Shipping Name, Hazard Class, and ID Number)	HM	29. Containers No.	29. Containers Type	30. Total Quantity	31. Unit Wt/Vol	R. Waste No.
a.							
b.							
c.							
d.							
e.							
f.							
g.							
h.							
i.							

S. Additional Descriptions for Materials Listed Above

T. Handling Codes for Wastes Listed Above

32. Special Handling Instructions and Additional Information

TRANSPORTER

33. Transporter 3 Acknowledgement of Receipt of Materials
Printed/Typed Name | Signature | Date Month Day Year

34. Transporter 4 Acknowledgement of Receipt of Materials
Printed/Typed Name | Signature | Date Month Day Year

FACILITY

35. Discrepancy Indication Space

IN CASE OF EMERGENCY CALL 1 800 424 9300 [illegible]

Please print or type. (Form designed for use on elite (12-pitch) typewriter.) Form Approved. OMB No. 2050-0039.

UNIFORM HAZARDOUS WASTE MANIFEST
(Continuation Sheet)

21. Generator's US EPA ID No.: AK6210022426
Manifest Document No.: 24837
22. Page: 3 / 3

Information in the shaded areas is not required by Federal law.

23. Generator's Name: PW ENVIRONMENTAL RESOURCES
1060 GAFFNEY RD #6505
(907) 353-9949 FT. WAINWRIGHT, AK 99703

L. State Manifest Document Number:
M. State Generator's ID:

24. Transporter 5 Company Name: EMERALD SERVICES, INC.
25. US EPA ID Number: WAD058364647
N. State Transporter's ID:
O. Transporter's Phone: (206) 832-300

26. Transporter 6 Company Name: FORLER
27. US EPA ID Number: WAR000001263
P. State Transporter's ID:
Q. Transporter's Phone: (800) 406-118

	28. US DOT Description (Including Proper Shipping Name, Hazard Class, and ID Number)	HM	29. Containers No.	29. Containers Type	30. Total Quantity	31. Unit Wt/Vol	R. Waste No.
a.							
b.							
c.							
d.							
e.							
f.							
g.							
h.							
i.							

S. Additional Descriptions for Materials Listed Above:

T. Handling Codes for Wastes Listed Above:

32. Special Handling Instructions and Additional Information

GENERATOR

TRANSPORTER

33. Transporter 5 Acknowledgement of Receipt of Materials
Printed/Typed Name | Signature | Date: Month Day Year

34. Transporter 6 Acknowledgement of Receipt of Materials
Printed/Typed Name | Signature | Date: Month Day Year

FACILITY

35. Discrepancy Indication Space

Style CF 18 LABELMASTER® (800) 621-5808 www.labelmaster.com

EPA Form 8700-22A (Rev. 9-88) Previous editions are obsolete

PRINTED ON RECYCLED PAPER

ORIGINAL-RETURN TO GENERATOR

US Ecology Idaho
An American Ecology company

PCB Control Sheet

Site: 10.5 Miles NW on Hwy 78, Lemley Rd.
Office: PO Box 400, Grand View, ID 83624

Generator: PW ENVIRONMENTAL RESOURCES
Site Address: 1060 GAFFNEY ROAD #6505
City, State: FORT WAINWRIGHT, ALASKA
EPA ID #: AK6210022426
Page: 1 of 1

Manifest #: 24837

1	2	3	4	5	6	7	8	9	10	11	12	13
WSID#	Qty	Pkg	Type of Material	D/F	Manuf	Serial# / Unique#/ Drum#	KVA	Weight Lbs	Dielect Vol	PPM	OSD	Spill
15111	1	CM	SOIL			WC1XR75263H5047-F		~~44,980~~ 44,980		<4999		YES

Explanation:

1. **WSID#:** USEI's approved waste stream ID#.
2. **Qty:** Enter quantity.
3. **PKG:** Enter Packaging type-same as container type on manifest.
4. **Type of Material:** Enter description of material. Be specific.
5. **D/F:** Specify if the transformer or article is full (F), drained (D), or drained and flushed (D/F).
6. **Manuf:** Enter the manufacturer.
7. **Serial#/Unique#:** Enter the nameplate serial number for transformers or articles or a unique number for each container.
   (Note: If there is no nameplate serial#, you must assign a unique number to each container.)
8. **KVA:** Enter the nameplate KVA rating of the transformer or article.

Explanation (Continued)

9. **Weight Lbs:** Enter the weight in pounds.
10. **Dielect Vol:** Enter the nameplate dielectric volume of the transformer or article.
11. **PPM:** Enter the parts per million PCB contained in the material.
12. **OSD:** Enter the date the material was removed from service and designated for disposal [761.65(a), 761.180(a), 761.207(a)].
13. **Spill:** Enter yes or no to designate if the material is or is not a result of a spill.

Instructions:

The following sections must be filled out for all materials: 1, 2, 3, 4, 9, 11, 12, 13.
Additional sections to be filled out for transformers and articles: 5, 6, 7, 8, 10.
Additional section to be filled out for PCB drum materials: 7.

Certification: In order to induce USEI to accept the waste material specified at the USEI-Grand View, Idaho facility the undersigned as an authorized employee of the generating company hereby warrants and certifies to USEI that the waste material listed above, delivered to and accepted for disposal by USEI shall conform to the above description and that all waste material and packaging shall comply with all current state and federal regulations.

Signature: _____ Title: USAGAK RCRA PROGRAM MANAGER Date: 9/22/2005

Note: A completed PCB Control Sheet, including generator's signature, must accompany each shipment of regulated PCB waste.

[redacted]

Manifest # 24837

Customer # FSCU 030422

DRMO FAIRBANKS (907) 353-7130
DEFENSE REUTIZATION AND MARKETING OFFICE
P.O. BOX 35028 FT. WAINWRIGHT AK 99703-0028

TIME/DATE IN	
SEQUENCE NUMBER IN	
WEIGHT IN	6:54A 9-23-05
TIME/DATE OUT	4697 CN
SEQUENCE NUMBER OUT	34840 LB
WEIGHT OUT	

CUSTOMER:

EB ITEM/ CONTRACT NO:

TOTAL: 44,980

EHICLE TYPE:

8:36A 9-23-05
4702 CN
79820 LB

CENSE NO: 441-142 STATE:

EIGHTMASTER INTIALS / DATE:

WITNESS:

STOMER / AGENT / DATE:

ATHER: SNOW RAIN

DRIVER: ON OFF

MARKS:

PASSENGER: ON OFF

IN CASE OF EMERGENCY CALL 1-800-424-9300

Please print or type. (Form designed for use on elite (12-pitch) typewriter.)

Form Approved, OMB No. 2050-0039.

UNIFORM HAZARDOUS WASTE MANIFEST

1. Generator's US EPA ID No. A K 6 2 1 0 0 2 2 4 2 6 | Manifest Document No. 2 4 8 3 8

2. Page 1 of 3

Information in the shaded area is not required by Federal law.

3. Generator's Name and Mailing Address
PW ENVIRONMENTAL RESOURCES
1060 GAFFNEY RD #6505
FT. WAINWRIGHT, AK 99703

4. Generator's Phone (907) 353-9949

A. State Manifest Document Number

B. State Generator's ID

5. Transporter 1 Company Name
ALASKA WEST EXPRESS

6. US EPA ID Number
A K D 0 9 9 0 3 2 6 8 2

C. State Transporter's ID

D. Transporter's Phone (907) 279-9

7. Transporter 2 Company Name
ALASKA RAILROAD CORPORATION

8. US EPA ID Number
A K D 9 8 1 7 6 7 4 0 3

E. State Transporter's ID

F. Transporter's Phone (907) 265-2

9. Designated Facility Name and Site Address
US ECOLOGY IDAHO, INC.
20400 LEMLEY RD.
GRAND VIEW, ID 83624

10. US EPA ID Number
I D D 0 7 3 1 1 4 6 5 4

G. State Facility's ID

H. Facility's Phone (800) 274-151

GENERATOR

	11. US DOT Description (Including Proper Shipping Name, Hazard Class and ID Number)	HM	12. Containers No.	Type	13. Total Quantity	14. Unit Wt/Vol	I. Waste No.
a.	RQ, POLYCHLORINATED BIPHENYLS, SOLID, 9, UN2315, PG-II "MARINE POLLUTANT", ERG#171	X	1	CM	20,309	K	TSCA
b.							
c.							
d.							

J. Additional Descriptions for Materials Listed Above
a) 15111 PCB SOIL 6610TA(1);WCIXR75263H5047-G [H132]

K. Handling Codes for Wastes Listed Above

15. Special Handling Instructions and Additional Information
Send ORIGINAL Manifest to Generator
Send Copy, CD and Invoice to Angela Miltun
9010 E. Marginal Way South, Suite 200
Seattle, WA 98108

BOX#

16. GENERATOR'S CERTIFICATION: I hereby declare that the contents of this consignment are fully and accurately described above by proper shipping name and are classified, packed, marked, and labeled, and are in all respects in proper condition for transport by highway, rail/water according to applicable international and national government regulations.

If I am a large quantity generator, I certify that I have a program in place to reduce the volume and toxicity of waste generated to the degree I have determined to economically practicable and that I have selected the practicable method of treatment, storage, or disposal currently available to me which minimizes the present and future threat to human health and the environment; OR, if I am a small quantity generator, I have made a good faith effort to minimize my waste generation and select the best waste management method that is available to me and that I can afford.

Printed/Typed Name: Robert F. Gray | Signature | Month Day: 0 9 2 3

TRANSPORTER

17. Transporter 1 Acknowledgement of Receipt of Materials
Printed/Typed Name: Andrew Maiorana | Signature | Month Day: 0 9 2 3

18. Transporter 2 Acknowledgement of Receipt of Materials
Printed/Typed Name | Signature | Month Day

FACILITY

19. Discrepancy Indication Space

20. Facility Owner or Operator: Certification of receipt of hazardous materials covered by this manifest except as noted in Item 19.
Printed/Typed Name | Signature | Month Day

Style CF 17 LABELMASTER® (800) 621-5808 www.labelmaster.com

EPA Form 8700-22 (Rev 9-88) Previous editions are ob

ORIGINAL-RETURN TO GENERATO

PRINTED ON RECYCLED PAPER USING SOYBEAN INK

PRINTED WITH SOY INK

Please print or type. (Form designed for use on elite (12-pitch) typewriter.) Form Approved. OMB No. 2050-0039.

UNIFORM HAZARDOUS WASTE MANIFEST (Continuation Sheet)

21. Generator's US EPA ID No.: AK6210022426

Manifest Document No.: 24838

22. Page: 2 / 3

Information in the shaded areas is not required by Federal law.

23. Generator's Name: PW ENVIRONMENTAL RESOURCES
1060 GAFFNEY RD #6505
(907) 353-9949 FT. WAINWRIGHT, AK 99703

L. State Manifest Document Number

M. State Generator's ID

24. Transporter 3 Company Name: EMERALD SERVICES, INC.

25. US EPA ID Number: WAD058364647

N. State Transporter's ID

O. Transporter's Phone: (206) 832-300

26. Transporter 4 Company Name: NORTHLAND BARGE SERVICES

27. US EPA ID Number: WAD981773005

P. State Transporter's ID

Q. Transporter's Phone: (206) 763-300

	28. US DOT Description (Including Proper Shipping Name, Hazard Class, and ID Number)	HM	29. Containers No.	Type	30. Total Quantity	31. Unit Wt/Vol	R. Waste No.
a.							
b.							
c.							
d.							
e.							
f.							
g.							
h.							
i.							

GENERATOR

S. Additional Descriptions for Materials Listed Above

T. Handling Codes for Wastes Listed Above

32. Special Handling Instructions and Additional Information

TRANSPORTER

33. Transporter 3 Acknowledgement of Receipt of Materials

Printed/Typed Name | Signature | Date Month Day Year

34. Transporter 4 Acknowledgement of Receipt of Materials

Printed/Typed Name | Signature | Date Month Day Year

FACILITY

35. Discrepancy Indication Space

Please print or type. (Form designed for use on elite (12-pitch) typewriter.)

Form Approved. OMB No. 2050-0039.

UNIFORM HAZARDOUS WASTE MANIFEST (Continuation Sheet)

21. Generator's US EPA ID No.: AK6210022426

Manifest Document No.: 24838

22. Page: 3 / 3

Information in the shaded areas is not required by Federal law.

23. Generator's Name: PW ENVIRONMENTAL RESOURCES
1060 GAFFNEY RD #6505
(907) 353-9949 FT. WAINWRIGHT, AK 99703

L. State Manifest Document Number

M. State Generator's ID

24. Transporter 5 Company Name: EMERALD SERVICES, INC.

25. US EPA ID Number: WAD058364647

N. State Transporter's ID

O. Transporter's Phone: (206) 832-300

26. Transporter 6 Company Name: FORLER

27. US EPA ID Number: WAR000001263

P. State Transporter's ID

Q. Transporter's Phone: (800) 406-110

	28. US DOT Description (Including Proper Shipping Name, Hazard Class, and ID Number)	HM	29. Containers No.	29. Containers Type	30. Total Quantity	31. Unit Wt/Vol	R. Waste No.
a.							
b.							
c.							
d.							
e.							
f.							
g.							
h.							
i.							

S. Additional Descriptions for Materials Listed Above

T. Handling Codes for Wastes Listed Above

32. Special Handling Instructions and Additional Information

GENERATOR

TRANSPORTER

33. Transporter 5 Acknowledgement of Receipt of Materials

Printed/Typed Name | Signature | Date: Month Day Year

34. Transporter 6 Acknowledgement of Receipt of Materials

Printed/Typed Name | Signature | Date: Month Day Year

FACILITY

35. Discrepancy Indication Space

US Ecology Idaho

an American Ecology company

PCB Control Sheet

Site: 10.5 Miles NW on Hwy 78, Lemley Rd.
Office: PO Box 400, Grand View, ID 83624

Generator: PW ENVIRONMENTAL RESOURCES
Site Address: 1060 GAFFNEY ROAD #6505
City, State: FORT WAINWRIGHT, ALASKA
EPA ID #: AK6210022426
Page: 1 of 1

Manifest #: 24838

1	2	3	4	5	6	7	8	9	10	11	12	13
WSID#	Qty	Pkg	Type of Material	D/F	Manuf	Serial# / Unique#/ Drum#	KVA	Weight Lbs	Dielect Vol	PPM	OSD	Spill
15111	1	CM	SOIL			WC1XR75263H5047-G		~~44,680~~		<4999		YES

Explanation:

1. **WSID#:** USEI's approved waste stream ID#.
2. **Qty:** Enter quantity.
3. **PKG:** Enter Packaging type-same as container type on manifest.
4. **Type of Material:** Enter description of material. Be specific.
5. **D/F:** Specify if the transformer or article is full (F), drained (D), or drained and flushed (D/F).
6. **Manuf:** Enter the manufacturer.
7. **Serial#/Unique#:** Enter the nameplate serial number for transformers or articles or a unique number for each container.
   (Note: If there is no nameplate serial#, you must assign a unique number to each container.)
8. **KVA:** Enter the nameplate KVA rating of the transformer or article.

Explanation (Continued)

9. **Weight Lbs:** Enter the weight in pounds.
10. **Dielect Vol:** Enter the nameplate dielectric volume of the transformer or article.
11. **PPM:** Enter the parts per million PCB contained in the material.
12. **OSD:** Enter the date the material was removed from service and designated for disposal [761.65(a), 761.180(a), 761.207(a)].
13. **Spill:** Enter yes or no to designate if the material is or is not a result of a spill.

Instructions:

The following sections must be filled out for all materials: 1, 2, 3, 4, 9, 11, 12, 13.
Additional sections to be filled out for transformers and articles: 5, 6, 7, 8, 10.
Additional section to be filled out for PCB drum materials: 7.

Certification: In order to induce USEI to accept the waste material specified at the USEI-Grand View, Idaho facility the undersigned as an authorized employee of the generating company hereby warrants and certifies to USEI that the waste material listed above, delivered to and accepted for disposal by USEI shall conform to the above description and that all waste material and packaging shall comply with all current state and federal regulations.

Signature: _____ Title: USAGAK RCRA PROGRAM MANAGER Date: 9/22/2005

Note: A completed PCB Control Sheet, including generator's signature, must accompany each shipment of regulated PCB waste.

[redacted] [redacted]

17 Dontkeep 97 — 7835
Cont · TOL445369 2

DRMO FAIRBANKS (907) 353-7130
DEFENSE REUTIZATION AND MARKETING OFFICE
P.O. BOX 35028 FT. WAINWRIGHT AK 99703-0028

TIME/DATE IN	6:56A 9-23-05
SEQUENCE NUMBER IN	4699 CN
WEIGHT IN	35020 LB
TIME/DATE OUT	
SEQUENCE NUMBER OUT	
WEIGHT OUT	

CUSTOMER:

IFB ITEM/ CONTRACT NO:

VEHICLE TYPE:

LICENSE NO: STATE:

WEIGHTMASTER INTIALS / DATE:

CUSTOMER / AGENT / DATE:

WEATHER: SNOW RAIN

REMARKS:

TOTAL: 44,680

9:12A 9-23-05
4704 CN
79720 LB

WITNESS:

DRIVER: ON OFF

PASSENGER: ON OFF

Please print or type. (Form designed for use on elite (12-pitch) typewriter.)

Form Approved. OMB No. 2050-0039.

UNIFORM HAZARDOUS WASTE MANIFEST

1. Generator's US EPA ID No. AK6210022426 Manifest Document No. 2483 9

2. Page 1 of 3

Information in the shaded areas is not required by Federal law.

3. Generator's Name and Mailing Address
PW ENVIRONMENTAL RESOURCES
1060 GAFFNEY RD #6505
FT. WAINWRIGHT, AK 99703

4. Generator's Phone (907) 353-9949

A. State Manifest Document Number

B. State Generator's ID

5. Transporter 1 Company Name
ALASKA WEST EXPRESS

6. US EPA ID Number
AKD099032682

C. State Transporter's ID

D. Transporter's Phone (907) 279-95

7. Transporter 2 Company Name
ALASKA RAILROAD CORPORATION

8. US EPA ID Number
AKD981767403

E. State Transporter's ID

F. Transporter's Phone (907) 265-25

9. Designated Facility Name and Site Address
US ECOLOGY IDAHO, INC.
20400 LEMLEY RD
GRAND VIEW, ID 83624

10. US EPA ID Number
IDD073114654

G. State Facility's ID

H. Facility's Phone (800) 274-1516

	11. US DOT Description (Including Proper Shipping Name, Hazard Class and ID Number)	HM	12. Containers No.	Type	13. Total Quantity	14. Unit Wt/Vol	I. Waste No.
a.	RQ, POLYCHLORINATED BIPHENYLS, SOLID, 9, UN2315, PG-II "MARINE POLLUTANT", ERG#171	X	1	CM	20482	K	TSCA
b.							
c.							
d.							

J. Additional Descriptions for Materials Listed Above
a) 15111 PCB SOIL 6610TA(1A);WC1XR75263H5047-H [H132]

K. Handling Codes for Wastes Listed Above

15. Special Handling Instructions and Additional Information
Send ORIGINAL Manifest to Generator
Send Copy, CD and Invoice to Angela Miltun
9010 E. Marginal Way South, Suite 200
Seattle, WA 98108

BOX#

16. GENERATOR'S CERTIFICATION: I hereby declare that the contents of this consignment are fully and accurately described above by proper shipping name and are classified, packed, marked, and labeled, and are in all respects in proper condition for transport by highway, rail or water according to applicable international and national government regulations.

If I am a large quantity generator, I certify that I have a program in place to reduce the volume and toxicity of waste generated to the degree I have determined to b economically practicable and that I have selected the practicable method of treatment, storage, or disposal currently available to me which minimizes the present an future threat to human health and the environment; OR, if I am a small quantity generator, I have made a good faith effort to minimize my waste generation and sele the best waste management method that is available to me and that I can afford.

Printed/Typed Name: Robert E. Gay | Signature | Month Day Ye 09 22 21

TRANSPORTER

17. Transporter 1 Acknowledgement of Receipt of Materials
Printed/Typed Name: Andrew Maiorano | Signature | Month Day Ye 09 23 0

18. Transporter 2 Acknowledgement of Receipt of Materials
Printed/Typed Name | Signature | Month Day Ye

FACILITY

19. Discrepancy Indication Space

20. Facility Owner or Operator: Certification of receipt of hazardous materials covered by this manifest except as noted in Item 19.
Printed/Typed Name | Signature | Month Day Ye

Style CF 17 LABELMASTER® (800) 621-5808 www.labelmaster.com

EPA Form 8700-22 (Rev. 9-88) Previous editions are obs

ORIGINAL-RETURN TO GENERATOR

PRINTED ON RECYCLED PAPER USING SOYBEAN INK SOY INK

Please print or type. (Form designed for use on elite (12-pitch) typewriter.)

Form Approved. OMB No. 2050-0039.

UNIFORM HAZARDOUS WASTE MANIFEST
(Continuation Sheet)

21. Generator's US EPA ID No.: AK6210022426

Manifest Document No.: 24839

22. Page: 2 / 3

Information in the shaded areas is not required by Federal law.

23. Generator's Name: PW ENVIRONMENTAL RESOURCES
1060 GAFFNEY RD #6505
(907) 353-9949 FT. WAINWRIGHT, AK 99703

L. State Manifest Document Number

M. State Generator's ID

24. Transporter 3 Company Name: EMERALD SERVICES, INC.

25. US EPA ID Number: WAD058364647

N. State Transporter's ID

O. Transporter's Phone: (206) 832-300

26. Transporter 4 Company Name: NORTHLAND BARGE SERVICES

27. US EPA ID Number: WAD981773005

P. State Transporter's ID

Q. Transporter's Phone: (206) 763-300

	28. US DOT Description *(Including Proper Shipping Name, Hazard Class, and ID Number)*	HM	29. Containers No.	29. Containers Type	30. Total Quantity	31. Unit Wt/Vol	R. Waste No.
a.							
b.							
c.							
d.							
e.							
f.							
g.							
h.							
i.							

S. Additional Descriptions for Materials Listed Above

T. Handling Codes for Wastes Listed Above

32. Special Handling Instructions and Additional Information

GENERATOR

33. Transporter 3 Acknowledgement of Receipt of Materials

Printed/Typed Name | Signature | Date: Month Day Year

34. Transporter 4 Acknowledgement of Receipt of Materials

Printed/Typed Name | Signature | Date: Month Day Year

TRANSPORTER

35. Discrepancy Indication Space

FACILITY

Please print or type. (Form designed for use on elite (12-pitch) typewriter.)

Form Approved. OMB No. 2050-0039.

UNIFORM HAZARDOUS WASTE MANIFEST
(Continuation Sheet)

21. Generator's US EPA ID No.: AK6210022426

Manifest Document No.: 24839

22. Page 3 / 3

Information in the shaded areas is not required by Federal law.

23. Generator's Name: PW ENVIRONMENTAL RESOURCES
1060 GAFFNEY RD #6505
(907) 353-9949 FT. WAINWRIGHT, AK 99703

L. State Manifest Document Number

M. State Generator's ID

24. Transporter 5 Company Name: EMERALD SERVICES, INC.

25. US EPA ID Number: WAD058364647

N. State Transporter's ID

O. Transporter's Phone: (206) 832-300

26. Transporter 6 Company Name: FORLER

27. US EPA ID Number: WAR000001263

P. State Transporter's ID

Q. Transporter's Phone: (800) 406-118

	28. US DOT Description (Including Proper Shipping Name, Hazard Class, and ID Number)	HM	29. Containers No.	29. Containers Type	30. Total Quantity	31. Unit Wt/Vol	R. Waste No.
a.							
b.							
c.							
d.							
e.							
f.							
g.							
h.							
i.							

GENERATOR

S. Additional Descriptions for Materials Listed Above

T. Handling Codes for Wastes Listed Above

32. Special Handling Instructions and Additional Information

TRANSPORTER

33. Transporter 5 Acknowledgement of Receipt of Materials

Printed/Typed Name | Signature | Date: Month Day Year

34. Transporter 6 Acknowledgement of Receipt of Materials

Printed/Typed Name | Signature | Date: Month Day Year

FACILITY

35. Discrepancy Indication Space

US Ecology Idaho

an American Ecology company

PCB Control Sheet

Site: 10.5 Miles NW on Hwy 78, Lemley Rd.
Office: PO Box 400, Grand View, ID 83624

Generator: PW ENVIRONMENTAL RESOURCES
Site Address: 1060 GAFFNEY ROAD #6505
City, State: FORT WAINWRIGHT, ALASKA
EPA ID #: AK6210022426
Page: 1 of 1

Manifest #: 24839

1	2	3	4	5	6	7	8	9	10	11	12	13
WSID#	Qty	Pkg	Type of Material	D/F	Manuf	Serial# / Unique#/ Drum#	KVA	Weight Lbs	Dielect Vol	PPM	OSD	Spill
15111	1	CM	SOIL			WC1XR75263H5047-H		45,060		<4999		YES

Explanation:

1. **WSID#:** USEI's approved waste stream ID#.
2. **Qty:** Enter quantity.
3. **PKG:** Enter Packaging type-same as container type on manifest.
4. **Type of Material:** Enter description of material. Be specific.
5. **D/F:** Specify if the transformer or article is full (F), drained (D), or drained and flushed (D/F).
6. **Manuf:** Enter the manufacturer.
7. **Serial#/Unique#:** Enter the nameplate serial number for transformers or articles or a unique number for each container.
   (Note: If there is no nameplate serial#, you must assign a unique number to each container.)
8. **KVA:** Enter the nameplate KVA rating of the transformer or article.

Explanation (Continued)

9. **Weight Lbs:** Enter the weight in pounds.
10. **Dielect Vol:** Enter the nameplate dielectric volume of the transformer or article.
11. **PPM:** Enter the parts per million PCB contained in the material.
12. **OSD:** Enter the date the material was removed from service and designated for disposal [761.65(a), 761.180(a), 761.207(a)].
13. **Spill:** Enter yes or no to designate if the material is or is not a result of a spill.

Instructions:

The following sections must be filled out for all materials: 1, 2, 3, 4, 9, 11, 12, 13.
Additional sections to be filled out for transformers and articles: 5, 6, 7, 8, 10.
Additional section to be filled out for PCB drum materials: 7.

Certification: In order to induce USEI to accept the waste material specified at the USEI-Grand View, Idaho facility the undersigned as an authorized employee of the generating company hereby warrants and certifies to USEI that the waste material listed above, delivered to and accepted for disposal by USEI shall conform to the above description and that all waste material and packaging shall comply with all current state and federal regulations.

Signature: _____ Title: USAGAK RCRA PROGRAM MANAGER Date: 9/22/2005

Note: A completed PCB Control Sheet, including generator's signature, must accompany each shipment of regulated PCB waste.

[redacted] [redacted]

Manifest 24839

DRMO FAIRBANKS (907) 353-7130
DEFENSE REUTIZATION AND MARKETING OFFICE
P.O. BOX 35028 FT. WAINWRIGHT AK 99703-0028

TIME/DATE IN	10:29A 9-23-05
SEQUENCE NUMBER IN	4706 CN
WEIGHT IN	32660 LB
TIME/DATE OUT	12:24P 9-23-05
SEQUENCE NUMBER OUT	4707 CN
WEIGHT OUT	77720 LB

CUSTOMER:

IFB ITEM/ CONTRACT NO:

TOTAL: 45060

VEHICLE TYPE:

LICENSE NO: TEXU 101210 STATE: AK

WEIGHTMASTER INTIALS / DATE:

WITNESS:

CUSTOMER / AGENT / DATE:

WEATHER: SNOW RAIN

DRIVER: ON OFF

REMARKS:

PASSENGER: ON OFF

Please print or type. (Form designed for use on elite (12-pitch) typewriter.)

Form Approved. OMB No. 2050-0039

UNIFORM HAZARDOUS WASTE MANIFEST

1. Generator's US EPA ID No. A K 6 2 1 0 0 2 2 4 2 6 2 4 8 4 0 — Manifest Document No.

2. Page 1 of 3

Information in the shaded area is not required by Federal law.

3. Generator's Name and Mailing Address
PW ENVIRONMENTAL RESOURCES
1060 GAFFNEY RD #6505
FT. WAINWRIGHT, AK 99703

4. Generator's Phone (907) 353-9949

A. State Manifest Document Number

B. State Generator's ID

5. Transporter 1 Company Name: ALASKA WEST EXPRESS
6. US EPA ID Number: A K D 0 9 9 0 3 2 6 8 2

C. State Transporter's ID

D. Transporter's Phone (907) 279-9

7. Transporter 2 Company Name: ALASKA RAILROAD CORPORATION
8. US EPA ID Number: A K D 9 8 1 7 6 7 4 0 3

E. State Transporter's ID

F. Transporter's Phone ~~(907) 265-2~~

9. Designated Facility Name and Site Address
US ECOLOGY IDAHO, INC.
20400 LEMLEY RD
GRAND VIEW, ID 83624
10. US EPA ID Number: I D D 0 7 3 1 1 4 6 5 4

G. State Facility's ID

H. Facility's Phone (800) 274-151

GENERATOR

	11. US DOT Description (Including Proper Shipping Name, Hazard Class and ID Number)	HM	12. Containers No.	Type	13. Total Quantity	14. Unit Wt/Vol	I. Waste No.
a.	RQ, POLYCHLORINATED BIPHENYLS, SOLID, 9, UN2315, PG-II "MARINE POLLUTANT", ERG#171	X	1	C M	17245	K	TSCA
b.							
c.							
d.							

J. Additional Descriptions for Materials Listed Above
a) 15111 PCB SOIL 6610TA(1);WC1XR75263H5047-I, [H132]

K. Handling Codes for Wastes Listed Above

15. Special Handling Instructions and Additional Information
Send ORIGINAL Manifest to Generator
Send Copy, CD and Invoice to Angela Miltun
9010 E. Marginal Way South, Suite 200
Seattle, WA 98108 BOX#

16. GENERATOR'S CERTIFICATION: I hereby declare that the contents of this consignment are fully and accurately described above by proper shipping name and are classified, packed, marked, and labeled, and are in all respects in proper condition for transport by highway, rail/water according to applicable international and national government regulations.

If I am a large quantity generator, I certify that I have a program in place to reduce the volume and toxicity of waste generated to the degree I have determined to economically practicable and that I have selected the practicable method of treatment, storage, or disposal currently available to me which minimizes the present and future threat to human health and the environment; OR, if I am a small quantity generator, I have made a good faith effort to minimize my waste generation and select the best waste management method that is available to me and that I can afford.

Printed/Typed Name: Robert F. Gray — Signature — Month Day 09 23

TRANSPORTER

17. Transporter 1 Acknowledgement of Receipt of Materials
Printed/Typed Name: Nate Cole — Signature — Month Day 09 23

18. Transporter 2 Acknowledgement of Receipt of Materials
Printed/Typed Name — Signature — Month Day

FACILITY

19. Discrepancy Indication Space

20. Facility Owner or Operator: Certification of receipt of hazardous materials covered by this manifest except as noted in Item 19.
Printed/Typed Name — Signature — Month Day

Style CF 17 LABELMASTER® (800) 621-5808 www.labelmaster.com

EPA Form 8700-22 (Rev 9-88) Previous editions are ob

ORIGINAL-RETURN TO GENERATO

PRINTED ON RECYCLED PAPER USING SOYBEAN INK — SOY INK

IN CASE OF EMERGENCY CALL 1 800 424 9300 — BF440003D0013-0033

Please print or type. (Form designed for use on elite (12-pitch) typewriter.) *Form Approved. OMB No. 2050-0039.*

UNIFORM HAZARDOUS WASTE MANIFEST
(Continuation Sheet)

21. Generator's US EPA ID No.: AK6210022426

Manifest Document No.: 24840

22. Page: 2 / 3

Information in the shaded areas is not required by Federal law.

23. Generator's Name: PW ENVIRONMENTAL RESOURCES
1060 GAFFNEY RD #6505
(907) 353-9949 FT. WAINWRIGHT, AK 99703

E. State Manifest Document Number

M. State Generator's ID

24. Transporter 3 Company Name: EMERALD SERVICES, INC.

25. US EPA ID Number: WAD058364647

N. State Transporter's ID

O. Transporter's Phone: (206) 832-300

26. Transporter 4 Company Name: NORTHLAND BARGE SERVICES

27. US EPA ID Number: WAD981773005

P. State Transporter's ID

Q. Transporter's Phone: (206) 763-300

GENERATOR

	28. US DOT Description *(Including Proper Shipping Name, Hazard Class, and ID Number)*	HM	29. Containers No.	Type	30. Total Quantity	31. Unit Wt/Vol	R. Waste No.
a.							
b.							
c.							
d.							
e.							
f.							
g.							
h.							
i.							

S. Additional Descriptions for Materials Listed Above

T. Handling Codes for Wastes Listed Above

32. Special Handling Instructions and Additional Information

TRANSPORTER

33. Transporter 3 Acknowledgement of Receipt of Materials

Printed/Typed Name | Signature | Date: Month Day Year

34. Transporter 4 Acknowledgement of Receipt of Materials

Printed/Typed Name | Signature | Date: Month Day Year

FACILITY

35. Discrepancy Indication Space

Style CF 18 LABELMASTER® (800) 621-5808 www.labelmaster.com

EPA Form 8700-22A (Rev. 9-88) Previous editions are obsolete

PRINTED ON RECYCLED PAPER USING SOYBEAN INK

ORIGINAL-RETURN TO GENERATOR

Please print or type. (Form designed for use on elite (12-pitch) typewriter.) Form Approved. OMB No. 2050-0039.

UNIFORM HAZARDOUS WASTE MANIFEST *(Continuation Sheet)*

21. Generator's US EPA ID No.: AK6210022426

Manifest Document No.: 24840

22. Page: 3 / 3

Information in the shaded areas is not required by Federal law.

23. Generator's Name: PW ENVIRONMENTAL RESOURCES
1060 GAFFNEY RD #6505
(907) 353-9949 FT. WAINWRIGHT, AK 99703

L. State Manifest Document Number

M. State Generator's ID

24. Transporter 5 Company Name: EMERALD SERVICES, INC.

25. US EPA ID Number: WAD058364647

N. State Transporter's ID

O. Transporter's Phone: (206) 832-300

26. Transporter 6 Company Name: FORLER

27. US EPA ID Number: WAR000001263

P. State Transporter's ID

Q. Transporter's Phone: (800) 406-118

GENERATOR

	28. US DOT Description *(Including Proper Shipping Name, Hazard Class, and ID Number)*	HM	29. Containers No.	Type	30. Total Quantity	31. Unit Wt/Vol	R. Waste No.
a.							
b.							
c.							
d.							
e.							
f.							
g.							
h.							
i.							

S. Additional Descriptions for Materials Listed Above

T. Handling Codes for Wastes Listed Above

32. Special Handling Instructions and Additional Information

TRANSPORTER

33. Transporter 5 Acknowledgement of Receipt of Materials

Printed/Typed Name | Signature | Date: Month Day Year

34. Transporter 6 Acknowledgement of Receipt of Materials

Printed/Typed Name | Signature | Date: Month Day Year

FACILITY

35. Discrepancy Indication Space

US Ecology Idaho
an American Ecology company

PCB Control Sheet

Site: 10.5 Miles NW on Hwy 78, Lemley Rd.
Office: PO Box 400, Grand View, ID 83624

Generator: PW ENVIRONMENTAL RESOURCES
Site Address: 1060 GAFFNEY ROAD #6505
City, State: FORT WAINWRIGHT, ALASKA
EPA ID #: AK6210022426
Page: 1 of 1

Manifest #: 24840

1	2	3	4	5	6	7	8	9	10	11	12	13
WSID#	Qty	Pkg	Type of Material	D/F	Manuf	Serial# / Unique#/ Drum#	KVA	Weight Lbs	Dielect Vol	PPM	OSD	Spill
15111	1	CM	SOIL			WC1XR75263H5047-I		39,040		<4999		YES

Explanation:

1. **WSID#:** USEI's approved waste stream ID#.
2. **Qty:** Enter quantity.
3. **PKG:** Enter Packaging type-same as container type on manifest.
4. **Type of Material:** Enter description of material. Be specific.
5. **D/F:** Specify if the transformer or article is full (F), drained (D), or drained and flushed (D/F).
6. **Manuf:** Enter the manufacturer.
7. **Serial#/Unique#:** Enter the nameplate serial number for transformers or articles or a unique number for each container.
   (Note: If there is no nameplate serial#, you must assign a unique number to each container.)
8. **KVA:** Enter the nameplate KVA rating of the transformer or article.

Explanation (Continued)

9. **Weight Lbs:** Enter the weight in pounds.
10. **Dielect Vol:** Enter the nameplate dielectric volume of the transformer or article.
11. **PPM:** Enter the parts per million PCB contained in the material.
12. **OSD:** Enter the date the material was removed from service and designated for disposal [761.65(a), 761.180(a), 761.207(a)].
13. **Spill:** Enter yes or no to designate if the material is or is not a result of a spill.

Instructions:

The following sections must be filled out for all materials: 1, 2, 3, 4, 9, 11, 12, 13.
Additional sections to be filled out for transformers and articles: 5, 6, 7, 8, 10.
Additional section to be filled out for PCB drum materials: 7.

Certification: In order to induce USEI to accept the waste material specified at the USEI-Grand View, Idaho facility the undersigned as an authorized employee of the generating company hereby warrants and certifies to USEI that the waste material listed above, delivered to and accepted for disposal by USEI shall conform to the above description and that all waste material and packaging shall comply with all current state and federal regulations.

Signature: _____ Title: USAGAK RCRA PROGRAM MANAGER Date: 9/22/2005

Note: A completed PCB Control Sheet, including generator's signature, must accompany each shipment of regulated PCB waste.

[redacted]

manifest 2.4840

44-142

DRMO FAIRBANKS (907) 353-7130
DEFENSE REUTIZATION AND MARKETING OFFICE
P.O. BOX 35028 FT. WAINWRIGHT AK 99703-0028

TIME/DATE IN	10:12A 9-23-05
SEQUENCE NUMBER IN	4705 CN
WEIGHT IN	34960 LB
TIME/DATE OUT	12:58P 9-23-05
SEQUENCE NUMBER OUT	4708 CN
WEIGHT OUT	74000 LB

CUSTOMER:

IFB ITEM/ CONTRACT NO:

VEHICLE TYPE:

LICENSE NO: STATE:

WEIGHTMASTER INTIALS / DATE:

CUSTOMER / AGENT / DATE:

WEATHER: SNOW RAIN

REMARKS:

TOTAL: 39,040

WITTNESS:

DRIVER: ON OFF

PASSENGER: ON OFF

*** IN CASE OF EMERGENCY CALL 1-800-424-9300 *** SP440005D0013-0055

Please print or type. (Form designed for use on elite (12-pitch) typewriter.) Form Approved. OMB No. 2050-0039.

UNIFORM HAZARDOUS WASTE MANIFEST

1. Generator's US EPA ID No. AK6210022426 Manifest Document No. 2484 1

2. Page 1 of 3

Information in the shaded areas is not required by Federal law.

3. Generator's Name and Mailing Address
PW ENVIRONMENTAL RESOURCES
1060 GAFFNEY RD #6505
FT. WAINWRIGHT, AK 99703

4. Generator's Phone (907) 353-9949

A. State Manifest Document Number

B. State Generator's ID

5. Transporter 1 Company Name
ALASKA WEST EXPRESS

6. US EPA ID Number AKD090326 82

C. State Transporter's ID

D. Transporter's Phone (907) 279-9515

7. Transporter 2 Company Name
ALASKA RAILROAD CORPORATION

8. US EPA ID Number AKD981767403

E. State Transporter's ID

F. Transporter's Phone (907) 265-2527

9. Designated Facility Name and Site Address
US ECOLOGY IDAHO, INC.
20400 LEMLEY RD
GRAND VIEW, ID 83624

10. US EPA ID Number IDD073114654

G. State Facility's ID

H. Facility's Phone (800) 274-1516

GENERATOR

11. US DOT Description (Including Proper Shipping Name, Hazard Class and ID Number)	HM		12. Containers No.	Type	13. Total Quantity	14. Unit Wt/Vol	I. Waste No.
a.	X	RQ, POLYCHLORINATED BIPHENYLS, SOLID, 9, UN2315, PG-II "MARINE POLLUTANT", ERG#171	1	CM	20484	K	TSCA
b.							
c.							
d.							

J. Additional Descriptions for Materials Listed Above
a) 15111 PCB SOIL 6610TA(1);WC1XR75263H5047-J [H132]

K. Handling Codes for Wastes Listed Above

15. Special Handling Instructions and Additional Information
Send ORIGINAL Manifest to Generator
Send Copy, CD and Invoice to Angela Miltun
9010 E. Marginal Way South, Suite 200
Seattle, WA 98108 BOX# TOLU453323

16. GENERATOR'S CERTIFICATION: I hereby declare that the contents of this consignment are fully and accurately described above by proper shipping name and are classified, packed, marked, and labeled; and are in all respects in proper condition for transport by highway, rail/water according to applicable international and national government regulations.

If I am a large quantity generator, I certify that I have a program in place to reduce the volume and toxicity of waste generated to the degree I have determined to be economically practicable and that I have selected the practicable method of treatment, storage, or disposal currently available to me which minimizes the present and future threat to human health and the environment; OR, if I am a small quantity generator, I have made a good faith effort to minimize my waste generation and select the best waste management method that is available to me and that I can afford.

Printed/Typed Name: William M Swoon Signature: Wm Swoon Month Day Year: 09 23 05

TRANSPORTER

17. Transporter 1 Acknowledgement of Receipt of Materials
Printed/Typed Name: Andrew Maiorano Signature: Andrew Maiorano Month Day Year: 09 23 05

18. Transporter 2 Acknowledgement of Receipt of Materials
Printed/Typed Name Signature Month Day Year

FACILITY

19. Discrepancy Indication Space

20. Facility Owner or Operator: Certification of receipt of hazardous materials covered by this manifest except as noted in Item 19.
Printed/Typed Name Signature Month Day Year

Style CF 17 LABELMASTER® (800) 621-5808 www.labelmaster.com

EPA Form 8700-22 (Rev 9-88) Previous editions are obsolete

ORIGINAL-RETURN TO GENERATOR

PRINTED ON RECYCLED PAPER USING SOYBEAN INK PRINTED WITH SOY INK

Please print or type. (Form designed for use on elite (12-pitch) typewriter.)

Form Approved. OMB No. 2050-0039.

UNIFORM HAZARDOUS WASTE MANIFEST
(Continuation Sheet)

21. Generator's US EPA ID No.: AK6210022426

Manifest Document No.: 24841

22. Page: 2 / 3

Information in the shaded areas is not required by Federal law.

23. Generator's Name: PW ENVIRONMENTAL RESOURCES
1060 GAFFNEY RD #6505
FT. WAINWRIGHT, AK 99703
(907) 353-9949

L. State Manifest Document Number

M. State Generator's ID

24. Transporter 3 Company Name: EMERALD SERVICES, INC.

25. US EPA ID Number: WAD058364647

N. State Transporter's ID

O. Transporter's Phone: (206) 832-300

26. Transporter 4 Company Name: NORTHLAND BARGE SERVICES

27. US EPA ID Number: WAD981773005

P. State Transporter's ID

Q. Transporter's Phone: (206) 763-300

GENERATOR

	28. US DOT Description (Including Proper Shipping Name, Hazard Class, and ID Number)	HM	29. Containers No.	29. Containers Type	30. Total Quantity	31. Unit Wt/Vol	R. Waste No.
a.							
b.							
c.							
d.							
e.							
f.							
g.							
h.							
i.							

S. Additional Descriptions for Materials Listed Above

T. Handling Codes for Wastes Listed Above

32. Special Handling Instructions and Additional Information

TRANSPORTER

33. Transporter 3 Acknowledgement of Receipt of Materials

Printed/Typed Name | Signature | Date: Month Day Year

34. Transporter 4 Acknowledgement of Receipt of Materials

Printed/Typed Name | Signature | Date: Month Day Year

FACILITY

35. Discrepancy Indication Space

Please print or type. (Form designed for use on elite (12-pitch) typewriter.) Form Approved. OMB No. 2050-0039.

UNIFORM HAZARDOUS WASTE MANIFEST
(Continuation Sheet)

21. Generator's US EPA ID No.: AK6210022426
Manifest Document No.: 24841
22. Page: 3 / 3

Information in the shaded areas is not required by Federal law.

23. Generator's Name: PW ENVIRONMENTAL RESOURCES
1060 GAFFNEY RD #6505
(907) 353-9949 FT. WAINWRIGHT, AK 99703

L. State Manifest Document Number
M. State Generator's ID

24. Transporter 5 Company Name: EMERALD SERVICES, INC.
25. US EPA ID Number: WAD058364647
N. State Transporter's ID
O. Transporter's Phone: (206) 832-300

26. Transporter 6 Company Name: FORLER
27. US EPA ID Number: WAR000001263
P. State Transporter's ID
Q. Transporter's Phone: (800) 406-118

	28. US DOT Description *(Including Proper Shipping Name, Hazard Class, and ID Number)*	HM	29. Containers No.	29. Containers Type	30. Total Quantity	31. Unit Wt/Vol	R. Waste No.
a.							
b.							
c.							
d.							
e.							
f.							
g.							
h.							
i.							

GENERATOR

S. Additional Descriptions for Materials Listed Above

T. Handling Codes for Wastes Listed Above

32. Special Handling Instructions and Additional Information

TRANSPORTER

33. Transporter 5 Acknowledgement of Receipt of Materials
Printed/Typed Name | Signature | Date Month Day Year

34. Transporter 6 Acknowledgement of Receipt of Materials
Printed/Typed Name | Signature | Date Month Day Year

FACILITY

35. Discrepancy Indication Space

US Ecology Idaho

an American Ecology company

PCB Control Sheet

Site: 10.5 Miles NW on Hwy 78, Lemley Rd.
Office: PO Box 400, Grand View, ID 83624

Generator: PW ENVIRONMENTAL RESOURCES
Site Address: 1060 GAFFNEY ROAD #6505
City, State: FORT WAINWRIGHT, ALASKA
EPA ID #: AK6210022426
Page: 1 of 1

Manifest #: 24841

1	2	3	4	5	6	7	8	9	10	11	12	13
WSID#	Qty	Pkg	Type of Material	D/F	Manuf	Serial# / Unique#/ Drum#	KVA	Weight Lbs	Dielect Vol	PPM	OSD	Spill
15111	1	CM	SOIL			WC1XR75263H5047-J		45160		<4999		YES

Explanation:

1. **WSID#:** USEI's approved waste stream ID#.
2. **Qty:** Enter quantity.
3. **PKG:** Enter Packaging type-same as container type on manifest.
4. **Type of Material:** Enter description of material. Be specific.
5. **D/F:** Specify if the transformer or article is full (F), drained (D), or drained and flushed (D/F).
6. **Manuf:** Enter the manufacturer.
7. **Serial#/Unique#:** Enter the nameplate serial number for transformers or articles or a unique number for each container.
   (Note: If there is no nameplate serial#, you must assign a unique number to each container.)
8. **KVA:** Enter the nameplate KVA rating of the transformer or article.

Explanation (Continued)

9. **Weight Lbs:** Enter the weight in pounds.
10. **Dielect Vol:** Enter the nameplate dielectric volume of the transformer or article.
11. **PPM:** Enter the parts per million PCB contained in the material.
12. **OSD:** Enter the date the material was removed from service and designated for disposal [761.65(a), 761.180(a), 761.207(a)].
13. **Spill:** Enter yes or no to designate if the material is or is not a result of a spill.

Instructions:

The following sections must be filled out for all materials: 1, 2, 3, 4, 9, 11, 12, 13.
Additional sections to be filled out for transformers and articles: 5, 6, 7, 8, 10.
Additional section to be filled out for PCB drum materials: 7.

Certification: In order to induce USEI to accept the waste material specified at the USEI-Grand View, Idaho facility the undersigned as an authorized employee of the generating company hereby warrants and certifies to USEI that the waste material listed above, delivered to and accepted for disposal by USEI shall conform to the above description and that all waste material and packaging shall comply with all current state and federal regulations.

Signature: _____ Title: USAGAK RCRA PROGRAM MANAGER Date: 9/22/2005

Note: A completed PCB Control Sheet, including generator's signature, must accompany each shipment of regulated PCB waste.

manifest 24841

DRMO FAIRBANKS (907) 353-7130
DEFENSE REUTIZATION AND MARKETING OFFICE
P.O. BOX 35028 FT. WAINWRIGHT AK. 99703-0028

TIME/DATE IN	1:31P 9-23-05
SEQUENCE NUMBER IN	4709 CN
WEIGHT IN	32740 LB
TIME/DATE OUT	2:49P 9-23-05
SEQUENCE NUMBER OUT	4710 CN
WEIGHT OUT	77900 LB

CUSTOMER:

IFB ITEM/ CONTRACT NO:

TOTAL:

VEHICLE TYPE:

LICENSE NO: TOLU 453323 STATE:

WEIGHTMASTER INTIALS / DATE:

WITNESS: 45,160

CUSTOMER / AGENT / DATE:

WEATHER: SNOW RAIN

DRIVER: ON OFF

REMARKS:

PASSENGER: ON OFF

(This page intentionally left blank).

APPENDIX D
SUMMARY OF SHANNON AND WILSON SAMPLES AND LOCATIONS AT TAKU GARDENS

Taku Garden Construction Screening
Summary of Prelim PCB Results
Orig Date: 13 Sep 05 **Update:** 21 Sep 05 **NWI Update:** 16 Jan 06
Prepared by USACE, Alaska District

Area	Coll Date	Lab & WO#	Field Sample ID	Sample Type	Sample Depth Feet BGS	PCB-1260 Values	Units	Other info.	Misc
Bldg 32	08/23/05	SGS 1056315	1869-082305-019	soil	0-3	ND [ ]	mg/kg	S&W (Construction screening) samples; SE of Bldg 32	
Bldg 43	09/29/05	SGS 1056452	1869-092905-022	soil	2	ND [0.0607]	mg/kg	S&W (Construction screening) samples; NW of Bldg 43	
Bldg 65	09/30/05	SGS 1056452	1869-093005-023	soil	6	ND [0.0692]	mg/kg	S&W (Construction screening) samples; SW corner of Bldg 65 in electrical trench	
Center of Road	10/01/05	SGS 1056452	1869-100105-024	soil	0-1	ND [0.0568]	mg/kg	S&W (Construction screening) samples; between Bldg 19 & Bldg 20	
Center of Road	10/01/05	SGS 1056452	1869-100105-025	soil	0-1	ND [0.0519]	mg/kg	S&W (Construction screening) samples; between E corners of Bldg 17 & Bldg 18	
Center of Road	10/01/05	SGS 1056452	1869-100105-026	soil	0-1	ND [0.0559]	mg/kg	S&W (Construction screening) samples; between W corners ob Bldg 17 & Bldg 18	
Center of Road	10/01/05	SGS 1056452	1869-100105-027	soil	0-1	ND [0.0563]	mg/kg	S&W (Construction screening) samples; between Bldg 15 & Bldg 16	
Bldg 18	10/03/05	SGS 1056452	1869-100305-028	soil	0-1	ND [0.0588]	mg/kg	S&W (Construction screening) samples; center of E driveway	
Bldg 18	10/03/05	SGS 1056452	1869-100305-029	soil	0-1	ND [0.0575]	mg/kg	S&W (Construction screening) samples; center of W driveway	
Bldg 16	10/03/05	SGS 1056452	1869-100305-030	soil	0-1	ND [0.0515]	mg/kg	S&W (Construction screening) samples; center of E driveway	
Bldg 20	10/03/05	SGS 1056452	1869-100305-031	soil	0-1	ND [0.0571]	mg/kg	S&W (Construction screening) samples; center of W driveway	
Bldg 20	10/03/05	SGS 1056452	1869-100305-032	soil	0-1	ND [0.0555]	mg/kg	S&W (Construction screening) samples; center of E driveway	
Bldg 48	10/03/05	SGS 1056452	1869-100305-033	soil	3	ND [0.0569]	mg/kg	S&W (Construction screening) samples; SE of Bldg 48	
Bldg 48	10/03/05	SGS 1056452	1869-100305-034	soil	3	ND [0.0559]	mg/kg	S&W (Construction screening) samples; SE of Bldg 48	Dup. of sample -033
Bldg 15	10/03/05	SGS 1056452	1869-100305-035	soil	0-1	ND [0.0567]	mg/kg	S&W (Construction screening) samples; E edge of driveway	
Bldg 17	10/03/05	SGS 1056452	1869-100305-036	soil	0-1	ND [0.0568]	mg/kg	S&W (Construction screening) samples; center of W driveway	
Bldg 19	10/03/05	SGS 1056452	1869-100305-037	soil	0-1	ND [0.056]	mg/kg	S&W (Construction screening) samples; center of W driveway	
Bldg 17	10/03/05	SGS 1056452	1869-100305-038	soil	0-1	ND [0.0571]	mg/kg	S&W (Construction screening) samples; center of E driveway	
Bldg 62	10/05/05	SGS 1056462	1869-100505-039	soil	3	ND [0.0594]	mg/kg	S&W (Construction screening) samples; between Bldg 62 &Bldg 34 in electrical trench	
Bldg 18	10/05/05	SGS 1056462	1869-100505-040	soil	5	ND [0.061]	mg/kg	S&W (Construction screening) samples; S of W wall of Bldg 18	
Manhole "C"	10/05/05	SGS 1056462	1869-100505-041	soil	3.5	ND [0.051]	mg/kg	S&W (Construction screening) samples; SW of manhole "C"	
Manhole "C"	10/05/05	SGS 1056462	1869-100505-042	soil	1.5	ND [0.0507]	mg/kg	S&W (Construction screening) samples; SW of manhole "C"	
Manhole "C"	10/06/05	SGS 1056462	1869-100605-043	soil	3	ND [0.0627]	mg/kg	S&W (Construction screening) samples; SE of manhole "C" & near road	
Manhole "C"	10/06/05	SGS 1056462	1869-100605-044	soil	1	ND [0.0613]	mg/kg	S&W (Construction screening) samples; S of manhole "C"	
Bldg 18	10/06/05	SGS 1056462	1869-100605-045	soil	5	ND [0.0558]	mg/kg	S&W (Construction screening) samples; S of Bldg 18	
Bldg 18	10/06/05	SGS 1056462	1869-100605-046	soil	3	ND [0.0592]	mg/kg	S&W (Construction screening) samples; S of E wall of Bldg 18	
Bldg 18	10/06/05	SGS 1056462	1869-100605-047	soil	3	ND [0.0613]	mg/kg	S&W (Construction screening) samples; S of E wall of Bldg 18	Dup. of sample -046
Bldg 13	10/06/05	SGS 1056471	1869-100605-048	soil	> 3	ND [0.0639]	mg/kg	S&W (Construction screening) samples; NE of Bldg 13 in N ditch	
Bldg 13	10/06/05	SGS 1056471	1869-100605-049	soil	> 3	ND [0.0564]	mg/kg	S&W (Construction screening) samples; N of Bldg 13 in N ditch	
Bldg 11	10/06/05	SGS 1056471	1869-100605-050	soil	> 3	ND [0.0524]	mg/kg	S&W (Construction screening) samples; NE of Bldg 11 in N ditch	
Bldg 11	10/07/05	SGS 1056471	1869-100705-051	soil	3	ND [0.0559]	mg/kg	S&W (Construction screening) samples; NW of Bldg 11 in N ditch	
Bldg 9	10/07/05	SGS 1056471	1869-100705-052	soil	2	ND [0.0475]	mg/kg	S&W (Construction screening) samples; N of Bldg 9 in N ditch	
Bldg 7	10/07/05	SGS 1056471	1869-100705-053	soil	6	ND [0.0477]	mg/kg	S&W (Construction screening) samples; NE of Bldg 7 in N ditch	
Bldg 7	10/07/05	SGS 1056471	1869-100705-054	soil	2	ND [0.0573]	mg/kg	S&W (Construction screening) samples; N of Bldg 7 in N ditch	
Bldg 7	10/07/05	SGS 1056471	1869-100705-055	soil	3.5	ND [0.0524]	mg/kg	S&W (Construction screening) samples; NW of Bldg 7 in N ditch	
Bldg 20	10/07/05	SGS 1056471	1869-100705-056	soil	3	ND [0.0623]	mg/kg	S&W (Construction screening) samples; S of E wall of Bldg 20	
Bldg 20	10/07/05	SGS 1056471	1869-100705-057	soil	> 3	ND [0.0575]	mg/kg	S&W (Construction screening) samples; S of Bldg 20	
Bldg 5	10/07/05	SGS 1056471	1869-100705-058	soil	2	ND [0.0541]	mg/kg	S&W (Construction screening) samples; N of W wall of Bldg 5 in N ditch	
Bldg 5	10/07/05	SGS 1056471	1869-100705-059	soil	2	ND [0.0532]	mg/kg	S&W (Construction screening) samples; N of W wall of Bldg 5 in N ditch	Dup. of sample -058

Taku Garden Construction Screening
Summary of Prelim PCB Results
Orig Date: 13 Sep 05 **Update:** 21 Sep 05 **NWI Update:** 16 Jan 06
Prepared by USACE, Alaska District

Area	Coll Date	Lab & WO#	Field Sample ID	Sample Type	Sample Depth Feet BGS	PCB-1260 Values	Units	Other info.	Misc
Bldg 3	10/07/05	SGS 1056483	1869-100705-060	soil	5	ND [0.0551]	mg/kg	S&W (Construction screening) samples; NE of Bldg 3 in N ditch	
Bldg 3	10/07/05	SGS 1056483	1869-100705-061	soil	2	ND [0.0534]	mg/kg	S&W (Construction screening) samples; N of Bldg 3 in N ditch	
Bldg 3	10/07/05	SGS 1056483	1869-100705-062	soil	3.5	ND [0.0879]	mg/kg	S&W (Construction screening) samples; N of W wall of Bldg 3 in N ditch	
Bldg 1	10/08/05	SGS 1056483	1869-100805-063	soil	2	ND [0.0555]	mg/kg	S&W (Construction screening) samples; NE of Bldg 1 in N ditch	
Bldg 1	10/08/05	SGS 1056483	1869-100805-064	soil	4	ND [0.0558]	mg/kg	S&W (Construction screening) samples; N of Bldg 1 in N ditch	
Bldg 60	10/08/05	SGS 1056483	1869-100805-065	soil	4	ND [0.0552]	mg/kg	S&W (Construction screening) samples; NW of Bldg 60	
Bldg 60	10/08/05	SGS 1056483	1869-100805-066	soil	5	ND [0.0541]	mg/kg	S&W (Construction screening) samples; NW of Bldg 60	
Bldg 13	10/08/05	SGS 1056483	1869-100805-067	soil	2	ND [0.0517]	mg/kg	S&W (Construction screening) samples; NE of Bldg 13 in N ditch	
Center of Road	10/08/05	SGS 1056483	1869-100805-068	soil	1	ND [0.0591]	mg/kg	S&W (Construction screening) samples; between Bldg 15 & Bldg 13	
Center of Road	10/08/05	SGS 1056483	1869-100805-069	soil	1	ND [0.0583]	mg/kg	S&W (Construction screening) samples; between Bldg 15 & Bldg 13	Dup. of sample -068
Bldg 62	10/08/05	SGS 1056483	1869-100805-070	soil	6	ND [0.0567]	mg/kg	S&W (Construction screening) samples; between N corners of Bldg 62 & Bldg 60	
Bldg 62	10/08/05	SGS 1056483	1869-100805-071	soil	3	ND [0.0537]	mg/kg	S&W (Construction screening) samples; between garages of Bldg 62 & Bldg 60	
Bldg 63	10/08/05	SGS 1056483	1869-100805-072	soil	5	ND [0.066]	mg/kg	S&W (Construction screening) samples; between driveways of Bldg. 63 & Bldg 61	
Center of Road	10/08/05	SGS 1056483	1869-100805-073	soil	2	ND [0.0674]	mg/kg	S&W (Construction screening) samples; SW of Bldg 62 & NE of Bldg 61	
Center of Road	10/09/05	SGS 1056483	1869-100905-074	soil	0-1	ND [0.0561]	mg/kg	S&W (Construction screening) samples; SW of Bldg 13 & NE of Bldg 12	
Center of Road	10/09/05	SGS 1056483	1869-100905-075	soil	0-1	ND [0.0512]	mg/kg	S&W (Construction screening) samples; between W driveways of Bldg 11 & Bldg 12	
Center of Road	10/09/05	SGS 1056483	1869-100905-076	soil	0-1	ND [0.019]	mg/kg	S&W (Construction screening) samples; N of Bldg 10	
Center of Road	10/09/05	SGS 1056483	1869-100905-077	soil	0-1	ND [0.0507]	mg/kg	S&W (Construction screening) samples; N of Bldg 8's E driveway	
Center of Road	10/09/05	SGS 1056483	1869-100905-078	soil	0-1	ND [0.053]	mg/kg	S&W (Construction screening) samples; S of Bldg 7's W driveway	
Center of Road	10/09/05	SGS 1056483	1869-100905-079	soil	0-1	ND [0.0814]	mg/kg	S&W (Construction screening) samples; N of Bldg 6's W driveway	
Center of Road	10/09/05	SGS 1056483	1869-100905-080	soil	0-1	ND [0.0568]	mg/kg	S&W (Construction screening) samples; N of Bldg 4	
Center of Road	10/09/05	SGS 1056483	1869-100905-081	soil	0-1	ND [0.555]	mg/kg	S&W (Construction screening) samples; N of Bldg 4	Dup. of sample -080
Center of Road	10/09/05	SGS 1056483	1869-100905-082	soil	0-1	ND [0.0573]	mg/kg	S&W (Construction screening) samples; N of Bldg 2's E driveway	
Center of Road	10/09/05	SGS 1056483	1869-100905-083	soil	0-1	ND [0.0527]	mg/kg	S&W (Construction screening) samples; NW of Bldg 2's W driveway	
Bldg 1	10/09/05	SGS 1056483	1869-100905-084	soil	0-1	ND [0.0582]	mg/kg	S&W (Construction screening) samples; SW of Bldg 1	
Bldg 39	10/11/05	SGS 1056483	1869-101105-085	soil	6	ND [0.019]	mg/kg	S&W (Construction screening) samples; NW of Bldg 39	
Bldg 39	10/11/05	SGS 1056483	1869-101105-086	soil	1	ND [0.0645]	mg/kg	S&W (Construction screening) samples; NW of Bldg 39	
Bldg 39	10/11/05	SGS 1056483	1869-101105-087	soil	4	**0.134**	mg/kg	S&W (Construction screening) samples; W of Bldg 39 in W ditch	
Bldg 39	10/11/05	SGS 1056483	1869-101105-088	soil	1	ND [0.0536]	mg/kg	S&W (Construction screening) samples; W of Bldg 39 in W ditch	
Bldg 39	10/11/05	SGS 1056483	1869-101105-089	soil	4	**0.274**	mg/kg	S&W (Construction screening) samples; SW of Bldg 39 in W ditch	
Bldg 39	10/11/05	SGS 1056483	1869-101105-090	soil	2	ND [0.0568]	mg/kg	S&W (Construction screening) samples; SW of Bldg 39 in W ditch	
Bldg 39	10/11/05	SGS 1056483	1869-101105-091	soil	2	ND [0.114]	mg/kg	S&W (Construction screening) samples; SW of Bldg 39 in W ditch	Dup. of sample -090

Taku Garden Construction Screening
Summary of Prelim PCB Results
Orig Date: 13 Sep 05 **Update:** 21 Sep 05 **NWI Update:** 16 Jan 06
Prepared by USACE, Alaska District

Area	Coll Date	Lab & WO#	Field Sample ID	Sample Type	Sample Depth Feet BGS	PCB-1260 Values	Units	Other info.	Misc
Bldg 48	10/12/05	SGS 1056492	1869-101205-092	soil	4	ND [0.154]	mg/kg	S&W (Construction screening) samples; E of SE corner of Bldg 48	
Bldg 48	10/12/05	SGS 1056492	1869-101205-093	soil	3	ND [0.0632]	mg/kg	S&W (Construction screening) samples; E of SE corner of Bldg 48	
Bldg 29	10/13/05	SGS 1056492	1869-101205-094	soil	4	**0.0239** J	mg/kg	S&W (Construction screening) samples; S of S most corner of Bld 29	
Bldg 29	10/13/05	SGS 1056492	1869-101205-095	soil	7	ND [0.0499]	mg/kg	S&W (Construction screening) samples; S of Bldg 29	
Bldg 15	10/18/05	SGS 1056952	1869-101805-096	soil	0.5	ND [0.0569]	mg/kg	S&W (Construction screening) samples; N of Bldg 15	
Bldg 15	10/18/05	SGS 1056952	1869-101805-097	soil	3	ND [0.0535]	mg/kg	S&W (Construction screening) samples; N of W wall of Bldg 15	
Manhole "C"	10/18/05	SGS 1056952	1869-101805-098	soil	1.5	ND [0.0531]	mg/kg	S&W (Construction screening) samples; between manhole "C" & Bldg 1	
Bldg 1	10/18/05	SGS 1056952	1869-101805-099	soil	3	ND [0.0564]	mg/kg	S&W (Construction screening) samples; W of Bldg 1	
Bldg 39	10/22/05	SGS 1056969	1869-102205-100	soil	4.5	ND [0.0521]	mg/kg	S&W (Construction screening) samples; SE of Bldg 39	
Bldg 39	10/22/05	SGS 1056969	1869-102205-101	soil	1	ND [0.0722]	mg/kg	S&W (Construction screening) samples; SE of Bldg 39	
Bldg 39	10/22/05	SGS 1056969	1869-102205-102	soil	1	ND [0.0692]	mg/kg	S&W (Construction screening) samples; SE of Bldg 39	Dup. of sample -0101
Bldg 54	10/22/05	SGS 1056969	1869-102205-103	soil	4	ND [0.0592]	mg/kg	S&W (Construction screening) samples; NE of Bldg 54	
Bldg 62	10/22/05	SGS 1056969	1869-102205-104	soil	8	ND [0.0616]	mg/kg	S&W (Construction screening) samples; N of NW corner of Bldg 62	
Bldg 62	10/22/05	SGS 1056969	1869-102205-105	soil	2.5	ND [0.0704]	mg/kg	S&W (Construction screening) samples; N of Bldg 62	
Bldg 62	10/24/05	SGS 1056969	1869-102205-106	soil	8	ND [0.0547]	mg/kg	S&W (Construction screening) samples; N of NE corner of Bldg 62	
Bldg 62	10/24/05	SGS 1056969	1869-102205-107	soil	2	ND [0.0585]	mg/kg	S&W (Construction screening) samples; N of NW wall of Bldg 62	
Bldg 62	10/25/05	SGS 1056969	1869-102205-108	soil	6	ND [0.0704]	mg/kg	S&W (Construction screening) samples; N of Bldg 62	
Bldg 60	10/25/05	SGS 1056969	1869-102205-109	soil	1	ND [0.0553]	mg/kg	S&W (Construction screening) samples; N of E wall of bldg 60 in electrical trench	

ND = not detected at the laboratory reporting limit
J = result is less than the laboratory reporting limit but greater than the method detection limit
Bold = result is greater than the method detection limit

Taku Garden/DRMO Stock Pile Base-Line
Summary of Prelim PCB Results
Orig Date: 13 Sep 05 **Update:** 21 Sep 05 **NWI Update:** 16 Nov 06
Prepared by USACE, AK District

Area	Coll Date	Lab & WO#	Field Sample ID	Sample Type	Sample Depth Feet BGS	GRO Values	DRO Values	Methylene chloride Values	1,2,4-Trimethylbenzene Values	Units	Other info.	Misc
Under DRMO Stock Piles	10/25/05	SGS 1056969	05FTW-DRMOE-N1-SO	soil	Surface	**1.1** J	**0.0294** J	**0.0944** J	**0.0227** J	mg/kg	N side of E stock pile	Base-line data prior to stock pile construction
Under DRMO Stock Piles	10/25/05	SGS 1056969	05FTW-DRMOE-S1-SO	soil	Surface	**1.19** J	**0.0164** J	**0.074** J	ND [0.0396]	mg/kg	S side of E stock pile	Base-line data prior to stock pile construction
Under DRMO Stock Piles	10/25/05	SGS 1056969	05FTW-DRMOW-N1-SO	soil	Surface	**0.802** J	**0.0576**	ND [0.153]	ND [0.0382]	mg/kg	N side of W stock pile	Base-line data prior to stock pile construction
Under DRMO Stock Piles	10/25/05	SGS 1056969	05FTW-DRMOW-S1-SO	soil	Surface	**0.7390**	**0.024**	ND [0.0975]	ND [0.0244]	mg/kg	S side of W stock pile	Base-line data prior to stock pile construction

ND = not detected at the laboratory reporting limit
J = result is less than the laboratory reporting limit but greater than the method detection limit
Bold = result is greater than the method detection limit

(This page intentionally left blank).

APPENDIX E
LONG-TERM STOCKPILE PLAN

Long Term Soil Stockpile Plan

Taku Gardens
Fort Wainwright, Alaska

Contract No. W911KB-04-P-0136

Prepared for:

Department of the Army
U.S. Army Corps of Engineers, Alaska District
P.O. Box 6898
Elmendorf AFB, AK 99506-6898

Prepared by

235 East 8th Avenue, Suite 210
Anchorage, AK 99501

Acronyms and Abbreviations

AAC	Alaska Administrative Code
ADEC	Alaska Department of Environmental Conservation
DRMO	Defense Reutilization Marketing Office
mil	millimeter
North Wind	North Wind, Inc.
PCBs	polychlorinated biphenyls
PID	photoionizing detector
USACE	United States Army Corps of Engineers, Alaska District
WCC	Watterson Construction Company

1 Introduction

The U.S. Army Corps of Engineers, Alaska District (USACE) has contracted North Wind, Inc. (North Wind), to construct two long-term soil stockpiles on Fort Wainwright, Alaska that will be used to store petroleum, oil, lubricant (POL) contaminated soil. This soil will eventually be thermally treated at an ADEC approved facility; but until soil can be transported offsite it will be stockpiled at the Defense Reutilization Marketing Office (DRMO) yard. Soil will be stored in these stockpiles until next summer (approximately 270 days). See Figure 1-1 for the approximate location of the stockpiles.

2 Design and Construction

These stockpiles will be constructed according to the specifications detailed in the Alaska Department of Environmental Conservation (ADEC) 18 Alaska Administrative Code (AAC) 75.370 (ADEC 2004) for long term storage of POL contaminated soil. Table D of section 75.370 of the ADEC regulation defines liner specifications for the long term stockpile that will be followed for the design.

The stockpiles will be constructed the area south west of the DRMO yard that is within the chain link fenced area but outside the area where DRMO controls access. The closest surface water source, Channel B, is east of the area where soils will be stockpiled. The stockpiles will be more than 100 feet from this drainage. Additionally, stockpiles are more than 200 feet from the water supply well in theDRMO yard.

Each containment cell will be 75 feet by 75 feet with berms that are constructed from 12’’ galvanized 16 gauge corrugated metal pipe. A 20 mil continuous liner will cover the bottom of the stockpile and draped over the pipe. Figure 2-1 presents a diagram of the stockpile construction and layout. The liner will be secured with sandbags that will be placed around the perimeter of the cell, on top of the material extending beyond the pipes. The soil placed in the stockpile will be contoured to allow precipitation to runoff and not pool on top of the liner. After approximately 1,500 cubic yards of soil is placed in the stockpile a 12 mil liner will be placed over the soil. This liner will be held in place with nylon robe that will be extended over the top of the liner and secured with sandbags or tires that will be randomly placed across the top tied to the rope. The top liner will extend beyond the outer edge of the stockpile defined by the pipe and secured around the edges with sand bags to ensure rain and snow does not enter the stockpile. This will also ensure that wind does not cause the liner to tear or blow off.

The cells will be constructed with a low area (sump) that will allow collection of water that may drain from soil. Free water will be pumped from this area during soil removal and transferred to the non-hazardous treatment facility at Fort Wainwright for treatment and disposal. Water will not be tested before being transported to the facility.

3 Generation and Characterization of Contaminated Soil

The POL soil removed from Taku Gardens during the construction activities was initially screened by a Watterson Construction Company (WCC) subcontractor using a photoionizing detector (PID). Soil determined to be contaminated based on field screening results was placed in various temporary stockpiles at the site, segregated by concentration and covered with visqueen. The soil in these stockpiles was also sampled by North Wind and tested by an offsite laboratory for polychlorinated biphenyls (PCBs). The results provided by the offsite laboratories (SGS and North Creek Analytical) for these samples did not indicate that PCBs were present.

4 Baseline Sampling

Two soil samples will be collected from the cell foot print of each stockpile before it is constructed. After the stockpiles are decommissioned, two more samples will be collected. Soil samples will be tested for gasoline range organic and diesel range organic compounds and volatile organic compounds. The preconstruction stockpile results will be compared to the post-construction sample results to determine if the site was contaminated by stockpiled material. If the results indicate that contamination in the soil has increase, the top six inches of soil in the contaminated area will be removed and transported offsite for thermal treatment. Soil samples will be collected at a depth of 0-6 inches, assuming that any contamination would be the result of soil falling from the liner and that no free liquid or saturated soil is present..

5 Transportation of Contaminated Soil

Contaminated soil will be loaded directly into a dump truck that will transport the soil to the location of the stockpiles. The North Wind equipment operator will take care not to allow contaminated soil to fall outside the lined stockpile area. Soil will be dumped directly into the lined stockpile. While the soil within the lined stock pile is contoured with the loader, the operator will take care not to damage the stockpile liner. The dump truck operator will brush off soil adhering to the back of the dump truck before leaving the location of each stockpile. This will ensure that soil is not spread on the road during transport. The load will be covered and secured before leaving Taku Gardens.

Any soil that may inadvertently fall outside the stockpile will be picked up with the loader and placed in the contaminated cell.

6 Stockpile Inspection

The stockpiles will be inspected weekly by North Wind and condition will be reported using the form provided, as Attachment 1, to the North Wind project manager. Stockpiles will be inspected more often after extreme weather conditions (high wind, extreme cold, blowing snow and heavy rain). North Wind will make repairs as needed to ensure integrity of the stockpile cover is maintained and minimize contamination migration.

7 Stockpile Decommissioning

Soil will be removed from the stockpiles using a loader/excavator with focus on not damaging the bottom liner or contaminating the surrounding area. Six mil poly liner will be placed over areas that may be impacted during transfer of soil from the stockpiles to the dump trucks. Soil will be transported to the ADEC approved treatment facility.

North Wind will decommission the stockpiles after all soil has been removed. Liner material will be swept clean of any residual contamination and soil and then transported to the Fort Wainwright landfill and disposed. Soil removed from the liners will be placed with the stockpiled soil and sent for offsite treatment. Post construction samples will be biased toward areas of obvious staining or where bottom liner was torn.

8 Stockpile Schedule

Stockpile construction will begin the week of 17 October and transfer of soils will begin the week of 24 October, pending USACE, Directorate of Public Works, ADEC, and U.S. Environmental Protection Agency approval of the approach previously outlined.

Contaminated soil removal and treatment will be scheduled for the summer of 2006 and cells will be decommissioning during this period as well.

9 Reporting

A brief report will be provided after stockpiles are decommissioned and will summarize activities and results of the baseline samples.

10 Reference

ADEC (Alaska Department of Environmental Conservation). 2004 (May 26). *Title 18 of the Alaska Administrative Code Section 75.370, Soil Storage and Disposal.*

(This page intentionally left blank).

APPENDIX F
CHEMICAL DATA QUALITY REVIEW

CHEMICAL DATA QUALITY REVIEW

FWA-102 FORMER COMMUNICATION SITE (TAKU GARDENS) FORT WAINWRIGHT, ALASKA

Contract No. W911KB-04-P-0136

Prepared for:

Department of the Army
U.S. Army Corps of Engineers, Alaska District
P.O. Box 6898
Elmendorf AFB, Alaska 99506-6898

Prepared by:

North Wind
235 East 8th Avenue, Suite 210
Anchorage, AK 99501

February 2006

TABLE OF CONTENTS

SECTION **PAGE**

1.0 INTRODUCTION 1

1.1 Chemical Data Quality Review Summary 1

2.0 ANALYTICAL TEST METHODS 2

3.0 QUALITY CONTROL SAMPLES 2

4.0 SAMPLE HANDLING AND SHIPMENT 4

5.0 ANALYTICAL DATA QUALIFICATIONS 4

5.1 Rejected Data 5

5.2 Sample Holding Time 5

5.3 Matrix Spike/Matrix Spike Duplicate 5

5.4 Laboratory Control Samples 7

5.5 Continuing Calibration Verification 9

5.6 Blank Samples 12

5.7 Surrogate Recoveries 16

6.0 DATA QUALITY OF DUPLICATE SAMPLES 19

LIST OF TABLES

TABLE **PAGE**

Table 1 Analytical and Preparation Methods 2

Table 2 Summary of Quality Control Samples 3

Table 3 Summary of MS/MSD Qualifications for Positive Results 5

Table 4 Summary of LCS Qualifications for Positive Results 7

Table 5 Summary of CCV Qualifications for Positive Results 9

Table 6 Summary of Method Blank Qualifications 13

Table 7 Summary of Surrogate Qualifications 16

Table 8 Data Quality of Duplicates 19

LIST OF ACRONYMS AND ABBREVIATIONS

ADEC	Alaska Department of Environmental Conservation
ºC	degrees Centigrade
CCV	continuing calibration verification
CDQR	Chemical Data Quality Review
COC	chain-of-custody
DRO	diesel range organic compounds
EPA	U.S. Environmental Protection Agency
FWA	Fort Wainwright
GRO	gasoline range organic compounds
LCS	laboratory control sample
mg/kg	milligrams per kilograms
MS/MSD	matrix spike/matrix spike duplicate
ND	not detected
North Wind	North Wind, Inc.
PCB	polychlorinated biphenyl
QC	quality control
RL	reporting limit
RRO	residual range organic compounds
SGS	SGS Environmental Services, Inc.
SVOC	semivolatile organic compounds
µg/kg	micrograms per kilograms
USACE	U.S. Army Corps of Engineers, Alaska District
VOC	volatile organic compounds

1.0 INTRODUCTION

The U.S. Army Corps of Engineers, Alaska District (USACE) tasked North Wind, Inc. (North Wind) with the characterization of the Fort Wainwright (FWA)-102 Former Communication Site (Taku Gardens Housing Project), FWA, Alaska, under contract W911KB-04-P-0136. This Chemical Data Quality Review (CDQR) summarizes the quality of the samples reviewed.

From June 30 – October 25 2005, soil, water, wipe, and solid samples were collected at Taku Gardens and submitted for laboratory analysis. Samples were analyzed for gasoline range organic compounds (GRO) by Alaska Department of Environmental Conservation (ADEC) Method AK101, volatile organic compounds (VOC) by U.S. Environmental Protection Agency (EPA) Method SW8260B, diesel range organic compounds (DRO) by ADEC Method AK102, residual range organic compounds (RRO) by ADEC Method AK103, semi-volatile organic compounds (SVOC) by EPA Method SW8270C, polychlorinated biphenyls (PCBs) by EPA Method SW8082, herbicides by EPA Method SW8151, dioxin/furan by EPA Method SW8290, pesticides by EPA Method SW8081A, metals and some minerals by EPA Method SW6020/SW7471A/SW7470A, pH by EPA Method SW9045C, and chloride/sulfate (anions) by EPA Method EPA300.0.

1.1 Chemical Data Quality Review Summary

North Wind reviewed this data to determine usability against the work plans and sampling and analysis plans developed for the characterization of the Taku Gardens site at FWA, and referenced EPA National Functional Guidelines for qualification guidance. The samples were analyzed at SGS Environmental Services Inc. (SGS), Anchorage, Alaska, North Creek Analytical Inc, Bothell, Washington and the Paradigm Laboratory, Wilmington, North Carolina. Although some trip blanks were not recorded on the chain-of-custody (COC), they were included in all coolers containing samples that required GRO and VOC analysis. The laboratory added these trip blanks to the receiving records and performed appropriate analyses.

All data are considered valid and usable for the purpose of this sampling effort; a 95% project completeness goal was met. None of the data are considered rejected.

2.0 ANALYTICAL TEST METHODS

All analyses were performed using appropriate analytical methods and corresponding preparation methods. Table 1 lists these methods.

Table 1 Analytical and Preparation Methods

Analytical Method	Matrix	Preparation Method	Analytical Method	Matrix	Preparation Method
AK102	Soil	AK102	AK101	Water	AK101
SW8260B	Soil	SW5035	AK102/AK103	Water	AK102/AK103
SW8270C	Soil	SW3550B	SW8260B	Water	SW5030B
SW8082	Soil	SW3550B	SW8270C	Water	SW3510C
SW8151	Soil	SW3550B	SW8082	Water	SW3510C
SW8290	Soil	SW8290	SW8081A	Water	SW3510C
SW8081A	Soil	SW3550B	SW6020/SW7470A	Water	SW3015/SW7470A
SW6020/SW7471A	Soil	SW5030/SW7471A	SW8260B	Solid	SW5035
SW8082	Wipe	SW3550B	SW9045C	Solid	Laboratory SOP
SW8290	Wipe	SW3550B	EPA300.0	Solid	Laboratory SOP

3.0 QUALITY CONTROL SAMPLES

The field-generated quality control (QC) samples associated with this sampling event included ten duplicate samples, 19 trip blanks and four matrix spike/matrix spike duplicates (MS/MSDs). QC sample frequency was reduced to expedite the site characterization process. Table 2 summarizes the QC samples.

Table 2 Summary of Quality Control Samples

Field Sample ID	Lab Sample ID	Quality Control Type	Analytical Method	Matrix	Date Sampled
05FTW-TK-TW-8-W	1056318005	Dup of 05FTW-TK-TW-6-W	SW8260B, AK101, AK102/AK103, SW8082, SW8270C, SW8081, SW6020/7470A	Water	9/21/05
05FTW-TK-MW-4-W	1056318011	Dup of 05FTW-TK-MW-2-W	SW8260B, AK101, AK102/AK103, SW8082, SW8270C, SW8081, SW6020/7470A	Water	9/22/05
05FTW-BHA24N2-2-0-24	1055949013	Dup of 05FTW-BHA24N2-0-24	SW8082	Soil	9/11/05
05FTW-BHA65S1-2-0-24	1056074021	Dup of 05FTW-BHA65S1-0-24	SW8082	Soil	9/14/05
05FTW-BHA32S1-2-0-24	1056115010	Dup of 05FTW-BHA32S1-0-24	SW8082	Soil	9/14/05
05FTW-BHLY-007-0-24	1056236031	Dup of 05FTW-BHLY-007-0-24	SW8082	Soil	9/20/05
05FTWBHPP18N2-0-24	B5I0351013	Dup of 05FTWBHPP18N2-0-24	SW8082	Soil	9/15/05
05FTWBHPP18S2-0-24	B5I0351014	Dup of 05FTWBHPP18S2-0-24	SW8082	Soil	9/15/05
05FTW-BHA60N1-0-24	B5I0351017	Dup of 05FTW-BHA60N1-0-24	SW8082	Soil	9/15/05
05FTW-TG-BHA62S1-24-48	B5I0649029	Dup of 05FTW-TG-BHA62S1-24-48	SW8082	Soil	9/27/05
0FTW-TGHP-TB-SO	1054567021	Trip Blank	SW8260B	Soil	07/28/05
05FTW-TGHP-TB1-GW	1054571004	Trip Blank	SW8260B	Water	07/29/05
05FTW-MWTB-SO	1056156024	Trip Blank	SW8260B	Soil	09/17/05
Trip Blank	1056218002	Trip Blank	SW8260B	Water	09/20/05
Trip Blank	1056218004	Trip Blank	SW8260B	Water	09/20/05
Trip Blank	1056236038	Trip Blank	SW8260B	Soil	09/15/05
Trip Blank	1056237005	Trip Blank	SW8260B	Water	09/21/05
Trip Blank	1056237006	Trip Blank	SW8260B	Water	09/21/05
Trip Blank	1056237007	Trip Blank	SW8260B	Water	09/20/05
Trip Blank	1056318002	Trip Blank	SW8260B	Water	09/22/05
Trip Blank	1056318004	Trip Blank	SW8260B	Water	09/22/05
Trip Blank	1056318006	Trip Blank	SW8260B	Water	09/21/05
Trip Blank	1056318008	Trip Blank	SW8260B	Water	09/21/05
Trip Blank	1056318010	Trip Blank	SW8260B	Water	09/22/05
Trip Blank	1056318012	Trip Blank	SW8260B	Water	09/22/05
05FTW-DRMO-TB	1056969015	Trip Blank	SW8260B	Soil	10/25/05
O5FTW-092805TB	B5I0653021	Trip Blank	SW8260B	Soil	09/28/05
05FTW-TG-A52-TB-SO	1054197008	Trip Blank	SW8260B	Soil	7/22/05
05FTW-TGHP-TB2-SO	1054564025	Trip Blank	SW8260B	Soil	7/28/05
05FTW-TGHP-10-BH18	1054567019	MS/MSD	SW8260B, AK102, SW8082, SW8270C	Soil	7/28/05
05FTW-BHA26S1-0-24	1055949017, 1055949018	MS/MSD	SW8082	Soil	9/12/05
05FTW-TG-A52-05	1054197002	MS/MSD	SW8260B, AK102, SW8082, SW8270C	Soil	7/22/05
05FTW-TGHP-8-BH07	1054564015	MS/MSD	SW8260B, AK102, SW8082, SW8270C	Soil	7/28/05

MS/MSD = matrix spike/matrix spike duplicate

4.0 SAMPLE HANDLING AND SHIPMENT

Samples arrived in 54 coolers at SGS Anchorage and in nine coolers at NCA Bothell with COC seals intact. SGS submitted several samples to Paradigm for PCB (confirmation), dioxin/furan, and herbicide analysis.

Some temperature blanks were outside the acceptance criteria of 4ºC ± 2ºC. The temperature blanks associated with five coolers that contained soil samples for analysis by SW8082 (PCB) and five coolers that contained water samples for analysis by AK101 (GRO), AK102 (DRO), AK103 (RRO), SW8260B (VOC), SW8270C (SVOC), SW8081A (pesticides), SW8082 (PCB), SW6020 (Metals), and SW7470A (Hg) were received at SGS at a temperature below 2°C. Temperature blanks ranged from 0.1°C to 1.9°C. Integrity of the sample containers was not impacted. Three different coolers containing soil samples for analysis by SW8082 (PCB) were received at SGS without temperature blanks with one cooler temperature at 1.3°C. Additionally, SGS received temperature blanks in two coolers used to ship SW8082 (PCB) samples that exceeded the acceptable temperature of 6°C. Temperature blanks ranged from 7.5°C to 8.5°C. Another cooler that contained soil samples for analysis by SW8082 (PCB) and SW8290 (dioxin/furan) was received without a temperature blank and had a cooler temperature of 7.4°C. Because PCB and dioxin/furans are stable at elevated temperatures, data quality was not impacted.

See attached copies of COCs and sample receiving forms for further clarification.

5.0 ANALYTICAL DATA QUALIFICATIONS

Sample results are qualified when QC criteria are not met. Sample results that can not be used for the purposes of this site characterization are rejected. Field QC samples for this sampling effort include duplicate samples, MS/MSDs and trip blanks. Laboratory QC parameters for this sampling effort include holding times, laboratory control samples (LCS), continuing calibration verifications (CCV), method blanks, and surrogate recoveries.

5.1 Rejected Data

None of the data were rejected.

5.2 Sample Holding Time

Holding times were met for all samples.

5.3 Matrix Spike/Matrix Spike Duplicate

Sample results are qualified when the analyte in the associated MS/MSD does not recover within acceptable percent recovery ranges. This field effort has four MS/MSDs that were spiked with analytes associated with AK101, SW8260B, SW8082, SW8270C, and SW8081A. All MS/MSD qualifications are explained below, with qualifications for positive results listed in Table 3.

Table 3 Summary of MS/MSD Qualifications for Positive Results

Field Sample ID	Lab Sample ID	Units	Fuel Analytes		VOC Analytes		SVOC Analytes	
			DRO	Data Qualifier	1,2,3-Trichloro benzene	Data Qualifier	1,2,4-Trichloro benzene	Data Qualifier
05FTW-TGHP-8-BH07-SO	1054564014	mg/kg	1180	J-M	--	--	--	--
05FTW-TGHP-10-BH18-SO	1054567018	mg/kg	24.3 J	J-M	--	--	--	--
05FTW-TG-A52-05-SO	1054197001	mg/kg	--	--	2160	J-M	3900	J-M

Field Sample ID	Lab Sample ID	Units	PCBs	
			Aroclor 1260	Data Qualifier
05FTW-TG-A52-05-SO	1054197001	mg/kg	19700	J-M

DRO = diesel range organic compounds
J = indicates result is less than the laboratory reporting limit but greater than the method detection limit
J-M = indicates estimated concentration because MS/MSD criteria were not meet
-- = MS/MSD qualification does not apply
mg/kg = milligrams per kilograms
PCB = polychlorinated biphenyls
VOC = volatile organic compounds
SVOC = semivolatile organic compounds

AK101 (GRO)

All QC parameters were met.

SW8260B (VOCs)

<u>SOIL SAMPLE:</u> The positive result for 1,2,3-trichlorobenzene in sample 05FTW-TG-A52-05-SO is considered estimated (J-M) due to a high percent recovery for this analyte in the associated MS/MSD.

AK102 (DRO)

SOIL SAMPLES: The positive results for DRO in samples 05FTW-TGHP-8-BH07-SO and 05FTW-TGHP-10-BH18-SO are considered estimated (J-M) due to a low percent recovery for DRO in the associated MS/MSD.

AK103 (RRO)

All QC parameters were met.

SW8270C (SVOCs)

SOIL SAMPLE: The positive result for 1,2,4-trichlorobenzene in sample 05FTW-TG-A52-05-SO is considered estimated (J-M) due to a high percent recovery for this analyte in the associated MS/MSD.

SW8082 (PCBs)

SOIL SAMPLE: The positive result for Aroclor-1260 in sample 05FTW-TG-A52-05-SO is considered estimated (J-M) due to a high percent recovery for this analyte in the associated MS/MSD. High percent recovery appears to be due to matrix interferences from the high level chlorinated compounds that are found in the Area 52 samples.

SW8151 (Herbicides)

All QC parameters were met.

SW8081 (Pesticides)

All QC parameters were met.

SW6020 (Metals)

All QC parameters were met.

SW7470A/SW7471A (Mercury)

All QC parameters were met.

SW9045C (pH)

All QC parameters were met.

EPA300.0 (Anions)

All QC parameters were met.

5.4 Laboratory Control Samples

A LCS sample is generated by the lab for each testing batch. Sample results are qualified when the same analyte in the associated LCS does not recover within acceptable percent recovery ranges. All LCS qualifications are explained below. Qualifications for positive results are listed in Table 4.

Table 4 Summary of LCS Qualifications for Positive Results

Field Sample ID	Lab Sample ID	Units	VOC Analytes					
			Acetone	Data Qualifier	Methylene Chloride	Data Qualifier	Naphthalene	Data Qualifier
05FTW-TGHP-12-BH7-GW	1054571001	mg/L	--	--	--	--	0.009	J-L
05FTW-TGHP-12-BH9-GW	1054571003	mg/L	--	--	--	--	0.003	J-L
Trip Blank	1056237005	mg/L	0.028	J-L	--	--	--	--
Trip Blank	1056237006	mg/L	0.029	J-L	--	--	--	--
05FTW-TK-TW-6-W	1056318001	mg/L	--	--	--	--	0.002 J	J-L
05FTW-TG-A52-03-SO	1054197004	mg/kg	--	--	6.2 J	J-L	--	--

J = indicates result is less than the laboratory reporting limit but greater than the method detection limit
J-L = indicates estimated concentration because LCS/LCSD criteria were not meet
mg/kg = milligrams per kilograms
mg/L = milligrams per liter
VOC = volatile organic compounds
-- = LCS qualification does not apply

AK101 (GRO)

All QC parameters were met.

SW8260B (VOCs)

WATER SAMPLES: The positive results for acetone in samples Trip Blank (1056237005) and Trip Blank (1056237006) are considered estimated (J-L) due to a high percent recovery for acetone in the associated LCS.

The positive results for naphthalene in samples 05FTW-TGHP-12-BH6-GW, 05FTW-TGHP-12-BH7-GW, 05FTW-TGHP-12-BH9-GW, 05FTW-TGHP-TB1-GW, 05FTW-TK-MW-1-W, 05FTW-TK-TW-6-W, 05FTW-TK-TW-8-W, Trip Blank (1056318002), Trip Blank (1056318006), Trip Blank and (1056318008) are considered estimated (J-L) due to a low percent recovery for naphthalene in the associated LCS.

SOIL SAMPLE: The result for methylene chloride in sample 05FTW-TG-A52-03-SO is considered estimated (J-L) due to a high percent recovery for methylene chloride in the associated LCS.

AK102 (DRO)

All QC parameters were met.

AK103 (RRO)

All QC parameters were met.

SW8082 (PCBs)

All QC parameters were met.

SW8270C (SVOCs)

All QC parameters were met.

SW8151 (Herbicides)

All QC parameters were met.

SW8081 (Pesticides)

All QC parameters were met.

SW6020 (Metals)

All QC parameters were met.

SW7470A/SW7471A (Mercury)

All QC parameters were met.

SW9045C (pH)

All QC parameters were met.

EPA300.0 (Anions)

All QC parameters were met.

5.5 Continuing Calibration Verification

A series of CCVs are generated by the lab for each analytical batch. Results are qualified when the same analyte in the associated CCVs do not recover within acceptable percent recovery ranges. CCV qualifications are explained below. Qualifications for positive results are listed in Table 5.

Table 5 Summary of CCV Qualifications for Positive Results

Field Sample ID	Lab Sample ID	Units	SW8260B (Acetone)	Data Qualifier
05FTW-TGHP-12-BH6-GW	1054571002	mg/L	0.00544 J	J-C
05FTW-TGHP-12-BH9-GW	1054571003	mg/L	0.00904 J	J-C
Trip Blank	1056237005	mg/L	0.0279	J-C
Trip Blank	1056237006	mg/L	0.0289	J-C
Trip Blank	1056318004	mg/L	0.0226	J-C

J-C = indicates estimated concentration because CCV criteria were not met
J = indicates result is less than the laboratory reporting limit but greater than the method detection limit
mg/L = milligrams per liter

AK101 (GRO)

All QC parameters were met.

AK102 (DRO)

All QC parameters were met.

AK103 (RRO)

All QC parameters were met.

EPA300.0 (Anions)

All QC parameters were met.

SW8081A (Pesticides)

Percent recoveries for some analytes were above acceptance criteria; however, these results were not detected in associated samples and therefore, data quality was not affected.

SW8082 (PCBs)

Percent recoveries for some analytes were outside acceptance criteria; however, associated samples were either re-analyzed with acceptable CCVs or PCBs were not detected. Therefore, data quality was not affected.

SW8260B (VOCs)

Percent recoveries for some analytes were outside acceptance criteria; however, associated samples were either re-analysed with acceptable CCVs or VOCs were not detected. Therefore, data quality was not affected. The laboratory applied EPA rounding rules (per the approved laboratory Standard Operating Procedure) for some analytes; therefore, recoveries were within acceptance criteria and data quality was not affected.

WATER SAMPLES: The positive results for acetone in samples 05FTW-TGHP-12-BH6-GW, 05FTW-TGHP-12-BH9-GW, Trip Blank (1056237005), and Trip Blank (1056237006) are

considered estimated (J-C) due to a high percent recovery in the associated CCVs. The positive result for acetone in sample Trip Blank (1056318004) is considered estimated (J-C) due to a low percent recovery in the associated CCV.

The non-detected results for 2-chloroethyl vinyl ether in samples 05FTW-TGHP-12-BH7-GW, 05FTW-TGHP-12-BH6-GW, 05FTW-TGHP-12-BH9-GW, 05FTW-TGHP-TB1-GW; for 1,2-dibromo-3-chloropropane, 2-chloroethyl vinyl ether, 2-hexanone, and chloromethane in samples 05FTW-TK-TW-6-W, Trip Blank (1056318002), 05FTW-TK-TW-8-W, Trip Blank (1056318006), 05FTW-TK-MW-1-W, Trip Blank (1056318008); for 2-chloroethyl vinyl ether, 2-hexanone, acetone, and chloroethane in samples 05FTW-TK-MW-2-W, 05FTW-TK-MW-3-W, Trip Blank (1056318010), 05FTW-TK-MW-04-W, Trip Blank (1056318012); for 2-chloroethyl vinyl ether, 2-hexanone, and chloroethane in sample Trip Blank (1056318004) are considered estimated (UJ-C) due to a low percent recovery in the associated CCVs.

SOIL SAMPLES: The non-detected results for 1,2-dibromo-3-chloropropane and 2-hexanone in samples 05FTW-TGHP-8-BH01-SO, 05FTW-TGHP-10-BH01-SO, 05FTW-TGHP-8-BH02-SO, 05FTW-TGHP-10-BH02-SO, 05FTW-TGHP-8-BH03-SO, 05FTW-TGHP-10-BH03-SO, 05FTW-TGHP-8-BH04-SO, 05FTW-TGHP-8-BH07-SO, 05FTW-TGHP-8-BH08-SO, 05FTW-TGHP-10-BH08-SO, 05FTW-TGHP-8-BH09-SO; for 1,1,2,2-tetrachloroethane in samples 05FTW-TGHP-8-BH06-SO, 05FTW-TGHP-10-BH06-SO, 05FTW-TGHP-8-BH10-SO, 05FTW-TGHP-10-BH10-SO, 05FTW-TGHP-12-BH10-SO, 05FTW-TGHP-TB2-SO; for 1,2-dibromo-3-chloropropane in samples 05FTW-TGHP-8-BH11-SO, 05FTW-TGHP-10-BH11-SO, 05FTW-TGHP-8-BH12-SO, 05FTW-TGHP-10-BH12-SO, 05FTW-TGHP-8-BH13-SO, 05FTW-TGHP-10-BH13-SO, 05FTW-TGHP-12-BH13-SO, 05FTW-TGHP-8-BH14-SO, 05FTW-TGHP-10-BH14-SO, 05FTW-TGHP-8-BH15-SO, 05FTW-TGHP-10-BH15-SO, OFTW-TGHP-TB-SO, 05FTW-TGHP-10-BH18-SO; for methylene chloride in samples 05FTW-TG-BUCKETWP-SO and 05FTW-092805TB are considered estimated (UJ-C) due to a low percent recovery in the associated CCVs.

SW8270C (SVOCs)

Recoveries for some analytes were outside acceptance criteria; however, associated samples were either re-analyzed with acceptable CCVs or SVOCs were not detected. Therefore, data quality was not affected.

WATER SAMPLE: The non-detected result for benzoic acid in sample 05FTW-TK-MW-1-W is considered estimated (UJ-C) due to a low percent recovery in the associated CCVs.

SW6020 (Metals)

Percent recoveries for some analytes were outside acceptance criteria; however associated samples were re-analyzed with acceptable CCVs and therefore, data quality was not affected.

SW7470A/SW7471A (Mercury)

All QC parameters were met.

5.6 Blank Samples

When a target analyte is detected in a method or trip blank, positive results in the associated samples are evaluated for potential impact. If the sample result is below the laboratory reporting limit (RL) and less than 5 or 10 times the concentration of the analyte detected in the blank, the sample result is considered not detected at the laboratory RL. (Methylene chloride, 2-butanone, and acetone are evaluated against a 10 times criteria because the analytes are considered common laboratory contamination.) If the sample result is greater than the RL and less than 5 or 10 times the concentration in the blank, the RL is elevated to the sample result [#] and the result is considered not detected. A sample result greater than 5 or 10 times the concentration of its associated blank is not affected by blank contamination.

Blank samples for this sampling event include 19 trip blanks and a method blank for each analytical batch. Method blank qualifications are explained below. Table 6 lists a summary of these qualifications.

Table 6 Summary of Method Blank Qualifications

Field Sample ID	Lab Sample ID	Units	Fuel Analytes		Metal Analytes				VOC Analytes		SVOC Analytes	
			GRO	Data Qualifier	Chromium	Data Qualifier	Selenium	Data Qualifier	1,2,4-Trimethylbenzene	Data Qualifier	1,2,4-Trichlorobenzene	Data Qualifier
05FTW-TG-A52-01-SO	1054197007	mg/kg	--	--	--	--	--	--	--	--	2.43	NDR-B [2.43]
05FTW-MW-1-1-SO	1056156001	mg/kg	--	--	--	--	0.325 J	NDRL-B [0.531]	--	--	--	--
05FTW-MW-1-2-SO	1056156002	mg/kg	--	--	--	--	0.47 J	NDRL-B [0.532]	--	--	--	--
05FTW-MW-2-1-SO	1056156020	mg/kg	--	--	--	--	0.677	NDR-B [0.677]	--	--	--	--
05FTW-MW-2-2-SO	1056156021	mg/kg	--	--	--	--	0.955	NDR-B [0.955]	--	--	--	--
05FTW-TSW64-4-SO	1056156023	mg/kg	--	--	--	--	0.897	NDR-B [0.897]	--	--	--	--
05FTW-TSW64-5-SO	1056156022	mg/kg	--	--	--	--	0.568	NDR-B [0.568]	--	--	--	--
05FTW-TK-TW-1-W	1056218003	mg/L	--	--	0.00645	NDR-B [0.00645]	--	--	--	--	--	--
05FTW-TK-TW-2-W	1056218001	mg/L	--	--	0.0104	NDR-B [0.0104]	--	--	--	--	--	--
05FTW-TK-TW-3-W	1056237004	mg/L	--	--	0.0103	NDR-B [0.0103]	--	--	--	--	--	--
05FTW-TK-TW-4-W	1056237002	mg/L	--	--	0.00804	NDR-B [0.00804]	--	--	--	--	--	--
05FTW-TK-TW-5-W	1056237003	mg/L	--	--	0.00193 J	NDRL-B [0.004]	--	--	--	--	--	--
05FTW-TK-TW-7-W	1056237001	mg/L	--	--	0.00329 J	NDRL-B [0.004]	--	--	--	--	--	--
05FTW-A7NSwale-3-SO	1056486014	mg/kg	0.72 J	NDRL-B [3.4]	--	--	--	--	--	--	--	--
O5FTW-DRMOW-N1-SO	1056969011	mg/kg	--	--	--	--	--	--	0.0227 J	NDRL-B [0.0494]	--	--

J = indicates result is less than the laboratory reporting limit but greater than the method detection limit
mg/L = milligrams per liter
mg/kg = milligrams per kilograms

NDR-B = indicates that the result is considered not detected at the sample concentration
NDRL-B = indicates that the result is considered not detected at the laboratory reporting limit
-- = blank qualification does not apply

AK101 (GRO)

SOIL SAMPLE: The GRO result in sample 05FTW-A7NSwale-3-SO is below the laboratory RL and less than 5 times the concentration of GRO in the associated method blank. This sample result is considered non-detected at the laboratory reporting limit (NDRL-B).

SW8260B (VOCs)

SOIL SAMPLE: The result for 1,2,4,-trimethylbenzene in sample 05FTW-DRMOW-N1-SO is below the laboratory RL and less than 5 times the concentration of this analyte in the associated method blank. This sample result is considered non-detected at the laboratory RL (NDRL-B).

AK102 (DRO)

All QC parameters were met.

AK103 (RRO)

All QC parameters were met.

SW8082 (PCBs)

All QC parameters were met.

SW8270C (SVOCs)

SOIL SAMPLE: The result for 1,2,4,-trichlorobenzene in sample 05FTW-TG-A52-01-SO is above the laboratory RL and less than 5 times the concentration of this analyte in the associated method blank. The RL is elevated to the sample result and 1,2,4-trichlorobenzene is considered not detected (NDR-B).

SW8151 (Herbicides)

All QC parameters were met.

SW8081 (Pesticides)

All QC parameters were met.

SW6020 (Metals)

SOIL SAMPLES: The results for selenium in samples 05FTW-MW-2-1-SO, 05FTW-MW-2-2-SO, 05FTW-TSW64-4-SO, and 05FTW-TSW64-5-SO are above the laboratory RL and less than 5 times the concentration of selenium in the associated method blank. The RL is elevated to the sample result for selenium and the sample result is considered not detected (NDR-B).

The results for selenium in samples 05FTW-MW-1-1-SO and 05FTW-MW-1-2-SO are below the laboratory RL and less than 5 times the concentration of selenium in the associated method blank. These sample results are considered non-detected at the laboratory reporting limit (NDRL-B).

WATER SAMPLES: The results for chromium in samples 05FTW-TK-TW-1-W, 05FTW-TK-TW-2-W, 05FTW-TK-TW-3-W, and 05FTW-TK-TW-4-W are above the laboratory RL but less than 5 times the concentration of chromium in the associated method blank. The RL is elevated to the sample result for chromium and the result is considered not detected (NDR-B).

The results for chromium in samples 05FTW-TK-TW-5-W, and 05FTW-TK-TW-7-W are below the laboratory RL and less than 5 times the concentration of chromium in the associated method blank. These sample results are considered non-detected at the laboratory reporting limit (NDRL-B).

SW7470A/SW7471A (Mercury)

All QC parameters were met.

SW9045C (pH)

All QC parameters were met.

EPA300.0 (Anions)

All QC parameters were met.

5.7 Surrogate Recoveries

One or more surrogate analytes are used to evaluate efficiency of the sample preparation and analytical procedures. Sample results are qualified when associated surrogate concentrations do not recover within acceptable percent recovery ranges. All surrogate qualifications are explained below. Qualifications for positive results are listed in Table 7.

Table 7 Summary of Surrogate Qualifications

Field Sample ID	Lab Sample ID	VOC Analytes							
		1,2,4-Trimethyl benzene	Data Qualifier	Chloroform	Data Qualifier	Naphthalene	Data Qualifier	Toluene	Data Qualifier
05FTW-TG-BUCKETWP-SO (mg/kg)	B5I0653-19	--	--	0.203	J-S	--	--	--	--
05FTW-MWTB-SO (mg/kg)	1056156024	0.010 J	J-S	--	--	0.0165 J	J-S	0.017 J	J-S
05FTW-TK-TW-6-W (mg/L)	1056318001	--	--	--	--	0.0015 J	J-S	--	--
Trip Blank (mg/L)	1056318008	0.0003 J	J-S	--	--	--	--	0.001 J	J-S

Field Sample ID	Lab Sample ID	VOC Analytes							
		p & m Xylenes	Data Qualifier	o-Xylene	Data Qualifier	4-Isopropyl toluene	Data Qualifier	Acetone	Data Qualifier
05FTW-MWTB-SO (mg/kg)	1056156024	0.0291 J	J-S	0.00912 J	J-S	--	--	--	--
05FTW-TK-TW-6-W (mg/L)	1056318001	--	--	--	--	0.00052 J	J-S	--	--
Trip Blank (mg/L)	1056318008	0.00078 J	J-S	--	--	--	--	0.0215	J-S

Field Sample ID	Lab Sample ID	Fuel Analytes (mg/kg)				PCBs (mg/kg)	
		GRO	Data Qualifier	DRO	Data Qualifier	Aroclor 1260	Data Qualifier
05FTW-A7NSwale-1-SO	1056486012	77.0	J-S	--	--	--	--
05FTW-TGHP-10-BH07-SO	1054564017	--	--	17700	J-S	--	--
05FTW-TGHP-10-BH08-SO	1054564019	--	--	22300	J-S	--	--
05FTW-TGHP-10-BH09-SO	1054564021	--	--	8410	J-S	--	--
05FTW-TG-BHA2SW1-24-48-SO	B5I0653-04	--	--	--	--	0.264 J	J-S
05FTW-GHI-0-1-SO	1055528006	--	--	--	--	120000	J-S
05-FTW-A52-NE7-0-24-SO	1055532011	--	--	--	--	4830	J-S
05FTW-TG-A52-05-SO	1054197001	--	--	--	--	19700	J-S

Table 7 Summary of Surrogate Qualifications (continued)

Fraction	Surrogate	SVOC Analytes (mg/kg)	
		05FTW-TG-A52-04-SO 1054197005	05FTW-TG-A52-02-SO 1054197006
Acid	2-Fluorophenol	x (Low)	--
	Phenol-d6	x (Low)	--
	2,4,6-Tribromophenol	x (Low)	x (Low)
Base	Nitrobenezene-d5	x (Low)	--
	2-Fluorobiphenyl	x (Low)	x (Low)
	Terphenyl-d14	x (Low)	x (Low)
	Qualified Acids	J/UJ-S	--
	Qualified Bases	J/UJ-S	J/UJ-S

DRO = diesel range organic compounds
GRO = gasoline range organic compounds
VOC = volatile range organic compounds
SVOC = semi volatile range organic compounds
PCBs = polychlorinated biphenyls
J = indicates result is less than the laboratory reporting limit but greater than the method detection limit
J-[Flag] = indicates estimated concentration because QC criteria were not met
UJ-[Flag] = indicates non-detected concentration and estimated laboratory reporting limit
S = indicates result qualified based on surrogate criteria
µg/kg = micrograms per kilograms
mg/kg = milligrams per kilograms
mg/L = milligrams per liter
-- = Surrogate qualification does not apply

AK101 (GRO)

SOIL SAMPLE: The GRO result in sample 05FTW-A7NSwale-1-SO is considered estimated (J-S) due to a high percent recovery for the associated surrogate.

SW8260B (VOCs)

SOIL SAMPLES: Four samples received at SGS Anchorage showed indications of methanol leakage; however, surrogate recoveries were acceptable and therefore data quality was not affected. The result for chloroform in sample 05FTW-TG-BUCKETWP-SO, and results for 1,2,4-trimethylbenzene, naphthalene, toluene, m-/p-xylenes, and o-xylene in sample 05FTW-MWTB-SO are considered estimated (J-S) due to a high percent recovery for the associated surrogates.

WATER SAMPLES: The results for naphthalene and 4-isopropyltoluene in sample 05FTW-TK-TW-6-W, and results for 1,2,4-trimethylbenzene, toluene, m & p xylene, and acetone in sample Trip Blank (1056318008) are considered estimated (J-S) due to a high percent recovery for the associated surrogates.

AK102 (DRO)

SOIL SAMPLES: The results for DRO in samples 05FTW-TGHP-10-BH07-SO, 05FTW-TGHP-10-BH08-SO, and 05FTW-TGHP-10-BH09-SO are considered estimated (J-S) due to a high percent recovery for the associated surrogates.

AK103 (RRO)

All QC parameters were met.

SW8082 (PCBs)

SOIL SAMPLES: The results for Aroclor-1260 in samples 05FTW-TG-BHA2SW1-24-48-SO and 05FTW-A52-NE7-0-24-SO are considered estimated (J-S) due to a high percent recovery for the associated surrogates.

All results in samples 05FTW-A52N1-0-1-SO, 05FTW-A51S2-0-1-SO, 05FTW-A56N1-0-1-SO, 05FTW-A56E1-0-1-SO, 05FTW-A58N1-0-1-SO, 05FTW-GHI-0-1-SO, 05FTW-DEF-0-1-SO, 05-FTW-TG-A52-01-SO, 05-FTW-TG-A52-02-SO, 05-FTW-TG-A52-03-SO, 05-FTW-TG-A52-04-SO, and 05-FTW-TG-A52-05-SO are considered estimated (J/UJ-S) due to a low percent recovery for the associated surrogates.

SW8270C (SVOCs)

SOIL SAMPLES: All six acid and base neutral fraction surrogates associated with sample 05FTW-TG-A52-04-SO had a low percent recovery; therefore, all sample results are considered estimated (J/UJ-S). One acid fraction and two base neutral fraction surrogates associated with sample 05FTW-TG-A52-02-SO had a low percent recovery; therefore, all base neutral results are considered estimated (J/UJ-S).

SW8151 (Herbicides)

All QC parameters were met.

SW8081 (Pesticides)

All QC parameters were met.

6.0 DATA QUALITY OF DUPLICATE SAMPLES

Eight duplicate soil samples were submitted for SW8082. Two duplicate water samples were submitted for SW8260B, AK101, AK102/AK103, SW8082, SW8270C, WS8081, and SW6020/7470A. The EM 200-1-6, Table 4-1, was used to determine significant differences between primary and duplicate samples with positive results. The primary sample result is qualified when a disagreement is calculated. Sample precision is not evaluated when both the primary and duplicate sample concentrations are below the method detection limit (not detected) or when one is not detected and the other is below the laboratory reporting limit – per USACE Chemist. Table 8 summarizes primary and duplicate samples with positive results with disagreements and indicates which primary results are qualified.

Table 8 Data Quality of Duplicates

SW6020 (Metals) ug/L	Primary 05FTW-TK-MW-2-W 1056318003	Duplicate 05FTW-TK-MW-4-W 1056318011	Agreement
Calcium	74100	ND [5000]	MD

ug/L = micrograms per liter
A – Agreement per Table 4-1 in EM 200-1-6
DA – Disagreement per Table-1 in EM 200-1-6
MD – Major Disagreement per Table 4-1 in EM 200-1-6

AK101 (GRO)

All QC parameters were met.

SW8260B (VOCs)

All QC parameters were met.

AK102 (DRO)

All QC parameters were met.

AK103 (RRO)

All QC parameters were met.

SW8082 (PCBs)

All QC parameters were met.

SW8270C (SVOCs)

All QC parameters were met.

SW8081 (Pesticides)

All QC parameters were met.

SW6020 (Metals)

The result for calcium in sample 05FTW-TK-MW-2-W is considered estimated (J-D) because the difference of the primary and duplicate sample results is greater than ten times.

SW7470A (Mercury)

All QC parameters were met.

(This page intentionally left blank).

APPENDIX G
CHAIN-OF-CUSTODY RECORDS, COOLER RECEIPT FORMS, AND CASE NARRATIVES

APPENDIX G
CHAIN-OF-CUSTODY RECORDS, COOLER RECEIPT FORMS, AND CASE NARRATIVES

(This page intentionally left blank).

Army Sampling
A Field ~~Samp ID~~ 05-049

SGS

CHAIN OF CUSTODY RECORD
SGS Environmental Services Inc.

Locations I
- Alaska
- Maryland
- Hawaii

www.ul

1054197

DO NOT VAL

(1)

CLIENT: North Wind Inc

CONTACT: Gloria Bedeman PHONE NO: (907) 277-5488

PROJECT: Stryker Brigade SITE/PWSID#: 2316.060

REPORTS TO: 235 E 8th Ave Suite 210 Anchorage AK 99501 FAX NO.: (907) 277-5422

INVOICE TO: Same QUOTE #

NPDL 05-049 P.O. NUMBER

SGS Reference:

PAGE 1 OF 1

(2)

LAB NO.	SAMPLE IDENTIFICATION	DATE	TIME	MATRIX	No CONTAINERS	SAMPLE TYPE (C=COMP G=GRAB)	VOC 8260B	SVOC 8270C	PCB SW 8082	REMARKS
DA82AB 3A-B	05PTW-TG-A52-05-50	7/27/05	1510	S	2	G	X	X	X	10-12" ~~MS/MSD~~ MS/MSD
4 A-B	05PTW-TG-A52-03-50		1526				X	X	X	10-12" 39.4
5	05PTW-TG-A52-04-50		1531				X	X	X	10-12"
6	05PTW-TG-A52-02-50		1543				X	X	X	10-12"
7	05PTW-TG-A52-01-50		1551				X	X	X	10-12"
8	05PTW-TG-A52-TB-50		1565		1		X			

RUSH

(5)

Collected/Relinquished By: (1)	Date	Time	Received By:
Dan McCluskey	7/27/05	5:12 pm	[signature]
Relinquished By: (2)	Date	Time	Received By:
[signature]	7/28/05	4:14 pm	
Relinquished By: (3)	Date	Time	Received By:
Relinquished By: (4)	Date	Time	Received By:
	7/26/05	0900	Jessica Hamilton

(4)

Shipping Carrier:

Shipping Ticket No: HAND

Samples Received Cold? (Circle) YES NO

Temperature °C: 3.4 TB: 5.7

Special Deliverable Requirements:

Chain of Custody Seal: (Circle) INTACT BROKEN ABSENT

Requested Turnaround Time and Special Instructions:

72 hr Rush TAT

SGS

1054197

SAMPLE RECEIPT FORM

SGS WO#:

Yes	No	NA	
✓	✓		Are samples **RUSH**, priority, or *w/n 72 hrs.* of **hold time**?
✓			If yes have you done *e-mail notification*?
	✓		Are samples *within 24 hrs.* of **hold time** or **due date**?
		✓	If yes, have you *spoken with* Supervisor?
		✓	Archiving bottles – if req., are they properly marked?
	✓		Are there any **problems**? PM Notified? _____
		✓	Were samples preserved correctly and pH verified?
		✓	If this is for PWS, provide **PWSID**. _____
	✓		Will courier charges apply?
✓	✓		Method of payment? _____
✓	✓		Data package required? (Level: 1 / 2 / 3 / 4)
			Notes: _____
✓	✓		Is this a DoD project? (USACE, Navy, AFCEE)

Due Date: 7-28-05/7-29-05
Received Date: 7-22-05
Received Time: 5:12 pm
Is date/time conversion necessary? NO
# of hours to AK Local Time: NA
Thermometer ID: 100STHMA

Cooler ID	Temp Blank	Cooler Temp
1	5.7 °C	3.4 °C
	°C	°C
	°C	°C
	°C	°C
	°C	°C

*Temperature readings include thermometer correction factors

Delivery method (circle all that apply) Client / Alert Courier / UPS / FedEx / USPS / AA Goldstreak / NAC / ERA / PenAir / Carlile Lynden / SGS / Other: _____

Airbill # _____

Additional Sample Remarks: (√ *if applicable*)
- ___ Extra Sample Volume?
- ___ Limited Sample Volume?
- ✓ Field preserved for volatiles?
- ___ Field-filtered for dissolved? ___
- ___ Lab-filtered for dissolved? ___
- ___ Ref Lab required? ___
- ___ Foreign Soil?

This section must be filled out for DoD projects (USACE, Navy, AFCEE)

Yes	No	
✓		Is received temperature 4 ± 2°C? Exceptions: _____ Samples/Analyses Affected: _____
	✓	Rad Screen performed? Result: _____
	✓	Was there an airbill? *(Note # above in the right hand column)*
✓		Was cooler sealed with custody seals? # / where: 2; 1 front left; 1 back right
✓		Were seal(s) intact upon arrival?
✓		Was there a COC with cooler?
✓	✓	Was the COC filled out properly?
	✓	Did the COC indicate COE / AFCEE / Navy project?
✓		Did the COC and samples correspond?
✓		Were all sample packed to prevent breakage? Packing material: bubblewrap
✓		Were all samples unbroken and clearly labeled?
	✓	Were all samples sealed in separate plastic bags?
✓		Were all VOCs free of headspace and/or MeOH preserved?
✓		Were correct container / sample sizes submitted?
✓		Is sample condition good?
	NA	Was copy of CoC, SRF, and custody seals given to PM to fax?

This section must be filled if problems are found.

Yes	No	
		Was client notified of problems?

Individual contacted: _____
Via: Phone / Fax / Email (*circle one*)
Date/Time:
Reason for contact: _____

Change Order Required? _____
SGS Contact: _____

Notes: _____

Completed by (sign): _____ (print): Jane Atkins
Login proof (check one): waived ____ required ____ performed by: Jessica Hamilton

SGS

1054197

SAMPLE RECEIPT FORM (page 2)

SGS WO#:

#	Container ID	Matrix	Test	QC	TB	Container Volume: 1 L	500 mL	250 mL	125 mL	60 mL	40 mL	8oz (250 mL)	4oz (125 mL)	Other	Container Type: AG	CG	HDPE	Nalgene	Cubie	Coli	Septa	Other	Preservative: None	HCl	HNO_3	H_2SO_4	MeOH	$Na_2S_2O_3$	NaOH	Other
1	A	2	VOC										1		X						X						X			
	B	2	SVOC/PCB									1			X								X							
2	A	2	VOC ~~PCB~~	MS							STA		(1)A																	
	B	2	SVOC/PCB	MS							↓		(1)B																	
3	A	2	VOC	MSD							STA		(1)A																	
	B	2	SVOC/PCB	MSD							↓		(2)B																	
4-7	A	2	VOC										4		X						X						X			
	B	2	SVOC/PCB									4			X								X							
8	A	2	VOC		X								1		X						X						X			
Bottle Totals												5	6																	

Completed by: [signature] Date: 7-25-05

1054197

SGS Environmental

CUSTODY SEAL

Signature: Dan McCarty

Date/Time: 7/22/05 1640

SGS Environmental

CUSTODY SEAL

Signature: Dan McCarty

Date/Time: ~~16~~ 7/22/05 1640

SGS

SGS WO#: 1054197

SAMPLE RECEIPT FORM FOR TRANSFERS
From
FAIRBANKS, ALASKA OR HONOLULU, HAWAII
To
ANCHORAGE, AK

TO BE COMPLETED IN ANCHORAGE UPON ARRIVAL FROM FAIRBANKS OR HAWAII. NOTES RECORDED BELOW ARE ACTIONS NEEDED UPON ARRIVAL IN ANCHORAGE.

Notes: _____

Receipt Date / Time: 7/26/05 0900

Is Sample Date/Time Conversion Necessary? Yes _____ **No** X

Number of Hours From Alaska Local Time: _____

Foreign Soil? Yes _____ **No** X

Delivery method to Anchorage (*circle all that apply*):

Alert Courier / UPS / FedEx / USPS / AA Goldstreak / NAC / ERA / PenAir / Carlile / Lynden / SGS

Other: _____

Airbill # _____

COOLER AND TEMP BLANK READINGS*

Cooler ID	Temp Blank (°C)	Cooler (°C)	Cooler ID	Temp Blank (°C)	Cooler (°C)
1	2.2	2.2			

CUSTODY SEALS INTACT: YES / NO
 # / WHERE: 2 / front & back

COMPLETED BY: Jessica Hamilton

**Temperature readings include thermometer correction factors.*

SGS Environmental

CUSTODY SEAL

Signature: [illegible] Date/Time: 7-25-03 @ 4:40p

SGS Environmental

CUSTODY SEAL

Signature: [illegible] Date/Time: 7-25-03 @ 4:40p

1054197

SGS

CHAIN OF CUSTODY RECORD
SGS Environmental Services Inc.

Loc: • Alaska • Maryland • Hawaii

1054564

(1)
CLIENT: North Wind, Inc.
CONTACT: Gloria Beckman PHONE NO: (907) 277-5488
PROJECT: Site Characterization + Remediation 2316.030 SITE/PWSID#: NPDL # 05-049
REPORTS TO: Gloria Beckman FAX NO.: (907) 277-5422
INVOICE TO: North Wind, Inc. 235 East 8th Avenue Anchorage, Alaska 99501 QUOTE # P.O. NUMBER

SGS Reference:

PAGE 1 OF 3

(2)

LAB NO.	SAMPLE IDENTIFICATION	DATE	TIME	MATRIX	No CONTAINERS	SAMPLE TYPE (C= COMP, G= GRAB)	VOCs	DRO	PCBs	SVOCs						REMARKS
Preservatives Used							MeOH									
(1) A-B	05FTW-TGHP-8-BH01-SO	7/27	1630	Soil	2	G	X	X	X	X						PID=0
(2)	05FTW-TGHP-10-BH01-SO		1640				X	X	X	X						PID=0
(3)	05FTW-TGHP-8-BH02-SO		1715				X	X	X	X						PID=0
(4)	05FTW-TGHP-10-BH02-SO		1720				X	X	X	X						PID=0
(5)	05FTW-TGHP-8-BH03-SO		1810				X	X	X	X						PID=0
(6)	05FTW-TGHP-10-BH03-SO		1815				X	X	X	X						PID=0
(7)	05FTW-TGHP-8-BH04-SO		1920				X	X	X	X						PID=12.4
(8)	05FTW-TGHP-10-BH04-SO		1930				X	X	X	X						PID=12.4
(9)	05FTW-TGHP-12-BH04-SO		1945				X	X	X	X						PID=32.6
(10)	05FTW-TGHP-8-BH05-SO	7/28/05	0900				X	X	X	X						PID=24.7

Analysis Required (3)

PUSH

(5)

Collected/Relinquished By: (1)	Date	Time	Received By:
Lesa E. Nelson	7/28/05		Dan McCarty
Relinquished By: (2)	Date	Time	Received By:
Dan McCarty	7/28/05	1345	Sunny Castillon
Relinquished By: (3)	Date	Time	Received By:
Annie C	7/28/05	4:40	
Relinquished By: (4)	Date	Time	Received By:
	7/29/05	0900	

(4)

Shipping Carrier: hand
Shipping Ticket No:
Special Deliverable Requirements:
Samples Received Cold? (Circle) YES NO
Temperature °C: TB: 6.0°C cooler: 5.1°C
Chain of Custody Seal: (Circle) INTACT x2 BROKEN ABSENT

Requested Turnaround Time and Special Instructions:
72 hour TAT
Run DRO only. Hold VOC, PCB, SVOC until Gloria OKs

SGS

CHAIN OF CUSTODY RECORD
SGS Environmental Services Inc.

Local
- Alaska
- Maryland
- Hawaii

1054564

(1)
CLIENT: North Wind, Inc.
CONTACT: Gloria Beckman PHONE NO: (907) 277-5488
PROJECT: Site Characterization + Remediation 2316.030 SITE/PWSID#: NPDL #05-044
REPORTS TO: Gloria Beckman FAX NO.: (907) 277-5422
INVOICE TO: North Wind, Inc. 235 E. 8th Ave Anchorage, AK 99501 QUOTE #
P.O. NUMBER

SGS Reference:

PAGE 2 OF 3

(2)

LAB NO.	SAMPLE IDENTIFICATION	DATE	TIME	MATRIX	No CONTAINERS	SAMPLE TYPE (C= COMP, G= GRAB)	VOCs	DRO	PCBs	SVOCs					REMARKS
Preservatives Used							MeOH								
(11) A-B	05FTW-TGHP-10-BH05-SO	7/28/05	0910	Soil	2	G	X	X	X	X					PID=24.7
(12)	05FTW-TGHP-8-BH06-SO		0940				X	X	X	X					PID=32.4
(13)	05FTW-TGHP-10-BH06-SO		0950				X	X	X	X					PID=32.4
(14) (15) (16)	05FTW-TGHP-8-BH07-SO		1020				X	X	X	X					PID=94.7
(15) (17)	05FTW-TGHP-10-BH07-SO		1025				X	X	X	X					PID=94.7
(16) (18)	05FTW-TGHP-8-BH08-SO		1050				X	X	X	X					PID=80.4
(17) (19)	05FTW-TGHP-10-BH08-SO		1100				X	X	X	X					PID=80.4
(18) (20)	05FTW-TGHP-8-BH09-SO		1125				X	X	X	X					PID=87.8
(19) (21)	05FTW-TGHP-10-BH09-SO		1130				X	X	X	X					PID=87.8
(20) (22)	05FTW-TGHP-8-BH10-SO		1200				X	X	X	X					PID=0.0

SC

(5)

Collected/Relinquished By:(1)	Date	Time	Received By:
Lesa E. Nelson	7/28/05		Dan McCarty
Relinquished By: (2)	Date	Time	Received By:
Dan McCarty	7/28/05	1345	Sunny Cadelay
Relinquished By: (3)	Date	Time	Received By:
Jennie O	7/28/05	4:16	
Relinquished By: (4)	Date	Time	Received By:
	7/29/05	0900	

(4)

Shipping Carrier: hand
Shipping Ticket No:
Samples Received Cold? (Circle) YES NO
Temperature °C: TB: 6.8°C cooler 5.7°C
Special Deliverable Requirements:
Chain of Custody Seal: (Circle) INTACT x2 BROKEN ABSENT

Requested Turnaround Time and Special Instructions:
72 hr TAT
Process DRO only. Hold VOC, PCB & SVOC until Gloria B. OKs

SGS

CHAIN OF CUSTODY RECORD
SGS Environmental Services Inc.

Locati
- Alaska
- Maryland
- Hawaii

1054564

(1)

CLIENT: North Wind, Inc.

CONTACT: Gloria Beckman PHONE NO: (907) 277-5488

PROJECT: Site Characterization & Remediation 2316.030 SITE/PWSID#: NPDES # 05-044

REPORTS TO: Gloria Beckman FAX NO.: (907) 277-5422

INVOICE TO: North Wind, Inc. 235 E. 8th Ave Anchorage, AK 99501 QUOTE #

P.O. NUMBER

SGS Reference:

PAGE 3 OF 3

(2)

LAB NO.	SAMPLE IDENTIFICATION	DATE	TIME	MATRIX	No CONTAINERS	SAMPLE TYPE (C= COMP, G= GRAB)	VOCs	PCBs	DRO	SVOCs						REMARKS
Preservatives Used							MeOH									
(23) (21) A-B	05FTW-TGHP-10-BH10-SO	7/28/05	1210	Soil	2	G	X	X	X	X						PID=0.0
(24) (22)	05FTW-TGHP-12-BH10-SO		1220				X	X	X	X						PID=0.0
(25) (23) A	Trip Blank SC 7-28-05						X									

(3) Analysis Required

(5)

Collected/Relinquished By: (1)	Date	Time	Received By:
Lesa E. Nelson	7/28/05		Dan McCarty
Relinquished By: (2)	Date	Time	Received By:
Dan McCarty	7/28/05	1345	Sunny Castleberry
Relinquished By: (3)	Date	Time	Received By:
	7/28/05	4:44	
Relinquished By: (4)	Date	Time	Received By:
	7/29/05	0800	

(4)

Shipping Carrier: hand

Shipping Ticket No:

Samples Received Cold? (Circle) YES NO

Temperature °C: TB: 6.0°C; cooler: 5.9°C

Special Deliverable Requirements:

Chain of Custody Seal: (Circle) INTACT BROKEN ABSENT

Requested Turnaround Time and Special Instructions:

72 hr TAT
Process DRO only, Hold PCB, VOC & SVOC until GB OKs

SGS

1054564

SAMPLE RECEIPT FORM

SGS WO#:

Yes	No	NA	
X			Are samples RUSH, priority, or *w/n 72 hrs.* of **hold time**?
X			If yes have you done *e-mail notification*? to PM
	X		Are samples *within 24 hrs.* of **hold time** or **due date**?
		X	If yes, have you *spoken with* Supervisor?
		X	Archiving bottles – if req., are they properly marked?
	X		Are there any **problems**? PM Notified?
		X	Were samples preserved correctly and pH verified?
		X	If this is for PWS, provide **PWSID**.
		X	Will courier charges apply?
			Method of payment?
X			Data package required? (Level: 1 / 2 / 3 / 4)
			Notes:
X			Is this a DoD project? (USACE, Navy, AFCEE)

Due Date: 8-5-05
Received Date: 7-28-05
Received Time: 1345
Is **date/time conversion** necessary? ____
# of hours to AK Local Time: ____
Thermometer ID: Longatum A

Cooler ID	Temp Blank	Cooler Temp
1	6.05 °C	5.7 °C
	°C	°C
	°C	°C
	°C	°C
	°C	°C

*Temperature readings include thermometer correction factors

Delivery method (circle all that apply): Client / Alert Courier / UPS / FedEx / USPS / AA Goldstreak / NAC / ERA / PenAir / Carlile Lynden / SGS / Other: ____

Airbill # ____

Additional Sample Remarks: (√ *if applicable*)
- ____ Extra Sample Volume?
- ____ Limited Sample Volume?
- X Field preserved for volatiles?
- ____ Field-filtered for dissolved? ____
- ____ Lab-filtered for dissolved? ____
- ____ Ref Lab required? ____
- ____ Foreign Soil?

This section must be filled out for DoD projects (USACE, Navy, AFCEE)

Yes	No	
X	X SC	Is received temperature 4 ± 2°C? Exceptions: ____ Samples/Analyses Affected: ____
	X	Rad Screen performed? Result: ____
	X	Was there an airbill? *(Note # above in the right hand column)*
X		Was cooler sealed with custody seals? # / where: 2 - front/back.
X		Were seal(s) intact upon arrival?
X		Was there a COC with cooler?
X		Was the COC filled out properly?
X		Did the COC indicate COE / AFCEE / Navy project?
X		Did the COC and samples correspond?
X		Were all sample packed to prevent breakage? Packing material: bubblewrap
X		Were all samples unbroken and clearly labeled?
X only VOCs		Were all samples sealed in separate plastic bags?
X		Were all VOCs free of headspace and/or MeOH preserved?
X		Were correct container / sample sizes submitted?
X		Is sample condition good?
X		Was copy of CoC, SRF, and custody seals given to PM to fax?

This section must be filled if problems are found.

Yes	No	
		Was client notified of problems?

Individual contacted: ____
Via: Phone / Fax / Email (*circle one*)
Date/Time: ____
Reason for contact: ____

Change Order Required? ____
SGS Contact: ____

Notes: ~~***~~ Run DRO ONLY; HOLD ALL OTHER ANALYSES ~~***~~
On sample #10A, label says ... 10-BH05-SO, top says 8-18 H05-SO, time is 1900.
On sample #11A part of sample ID is unreadable; top lid says 10-BH05-SO
TripBlank put on COC by SC, SC 7-28-05, As per phone w/ Lisa, lid is correct on #10A
As per phone w/ Dan, ~~#11 is~~ 8-BH07-SO is to be an MS/MSD.

Completed by (sign): Sunny Castleberry **(print):** Sunny Castleberry

Login proof (check one): waived ____ required ____ performed by: ____

SGS

SGS WO#: 1054564

SAMPLE RECEIPT FORM FOR TRANSFERS
From
FAIRBANKS, ALASKA OR HONOLULU, HAWAII
To
ANCHORAGE, AK

TO BE COMPLETED IN ANCHORAGE UPON ARRIVAL FROM FAIRBANKS OR HAWAII. NOTES RECORDED BELOW ARE ACTIONS NEEDED UPON ARRIVAL IN ANCHORAGE.

Notes: _____

Receipt Date / Time: 7-29-05 0900

Is Sample Date/Time Conversion Necessary? Yes ____ No ✓

Number of Hours From Alaska Local Time: —

Foreign Soil? Yes ____ No ✓

Delivery method to Anchorage (*circle all that apply*):

Alert Courier / UPS / FedEx / USPS / AA Goldstreak / NAC / ERA / PenAir / Carlile / (Lynden) / SGS

Other: _____

Airbill # _____

COOLER AND TEMP BLANK READINGS*

Cooler ID	Temp Blank (°C)	Cooler (°C)	Cooler ID	Temp Blank (°C)	Cooler (°C)
1	—	5.9			

CUSTODY SEALS INTACT: (YES) / NO

#/WHERE: Lon front, Lonback

COMPLETED BY: JLJ

**Temperature readings include thermometer correction factors.*

SGS

SAMPLE RECEIPT FORM (page 2)

SGS WO#: 1054564

#	Container ID	Matrix	Test	QC	TB	1 L	500 mL	250 mL	125 mL	60 mL	40 mL	8oz (250 mL)	4oz (125 mL)	Other	AG	CG	HDPE	Nalgene	Cubie	Coli	Septa	Other	None	HCl	HNO_3	H_2SO_4	MeOH	$Na_2S_2O_3$	NaOH	Other
1-14	A	2	VOC										14		X						X						X			
	B	2	DRO/PCB/SVOC									14			X								X							
15	A	2	VOC	MS						STA		14	A																	
	B	2	DRO/PCB/SVOC	MS						STA		14	B																	
16	A	2	VOC	MSD						STA		14	A																	
	B	2	DRO/PCB/SVOC	MSD						STA		14	B																	
17-24	A	2	VOC										8		X						X						X			
	B	2	DRO/PCB/SVOC									8			X								X							
25	A	2	VOC										1		X						X						X			
Bottle Totals												22	23																	

Original Sample 14

All VOC, PCB, SVOC on Hold

Completed by: Sunny Rathbey Date: 7-28-05

SGS Environmental CUSTODY SEAL

Signature: _____ Date/Time: 7/28/05 1300

SGS Environmental CUSTODY SEAL

Signature: _____ Date/Time: 7/28/05 1300

1054564

SGS Environmental

CUSTODY SEAL

Signature: [illegible]

Date/Time: 7-28-05 @ 4:40p

TB = 6.0
C2 = 3.9

SGS Environmental

CUSTODY SEAL

Signature: [illegible]

Date/Time: 7-28-05 @ 4:40p

TB = 5.0
C2 = 4.3

SGS Environmental

CUSTODY SEAL

Signature: [illegible]

Date/Time: 7-28-05 @ 4:40p

TB = 5.5
C2 = [illegible]

SGS Environmental

CUSTODY SEAL

Signature: [illegible]

Date/Time: 7-28-05 @ 4:40p

SGS Environmental

CUSTODY SEAL

Signature: [illegible]

Date/Time: 7-28-05 @ 4:40p

SGS Environmental

CUSTODY SEAL

Signature: [illegible]

Date/Time: 7-28-05 @ 4:40p

SGS

CHAIN OF CUSTODY RECORD
CT&E Enviromental Services Inc.
Laboratory Division

Locations Nat
- Alaska
- Maryland
- New Jersey
- Hawaii

www.sgsenviro

1054567

(1)
CLIENT: North Wind, Inc.
CONTACT: Gloria Beckman PHONE NO: (907) 277-5488
PROJECT: Site Characterization + Remediation 2316.030 SITE/PWSID#: NPDL 05-049
REPORTS TO: Gloria Beckman FAX NO.: (907) 277-5422
INVOICE TO: North Wind, Inc 235 East 8th Ave Anchorage, AK 99501 QUOTE #
P.O. NUMBER

CT&E Reference:

PAGE 1 OF 2

(2)

LAB NO.	SAMPLE IDENTIFICATION	DATE	TIME	MATRIX	No CONTAINERS	SAMPLE TYPE (C=COMP, G=GRAB)	VOCs	DRO	PCBs	SVOCs	MS/MSD					REMARKS
	Preservatives Used						MeOH									
(3)	Analysis Required															
(1) A-B	Ø5FTW-TGHP-8-BH-11-SO	7/26/05	1505	Soil	2	G	X	X	X	X						PID=0
(2)	Ø5FTW-TGHP-10-BH11-SO		1510				X	X	X	X						PID=0
(3)	Ø5FTW-TGHP-8-BH12-SO		1545				X	X	X	X						PID=0
(4)	Ø5FTW-TGHP-10-BH12-SO		1550				X	X	X	X						PID=0
(5)	Ø5FTW-TGHP-8-BH13-SO		1615				X	X	X	X						PID=0
(6)	Ø5FTW-TGHP-10-BH13-SO		1620				X	X	X	X						PID=0
(7)	Ø5FTW-TGHP-12-BH13-SO		1635				X	X	X	X						PID=0
(8)	Ø5FTW-TGHP-8-BH14-SO		1720				X	X	X	X						PID=0
(9)	Ø5FTW-TGHP-10-BH14-SO		1725				X	X	X	X						PID=0
(10)	Ø5FTW-TGHP-8-BH15-SO		1755				X	X	X	X						PID=0

RUSH

(5)

Collected/Relinquished By: (1)	Date	Time	Received By:
Lesa E. Nelson	7/29/05	09:20	Dan McCarty
Relinquished By: (2) Dan McCarty	7/29/05	11:24pm	Received By: Jennifer
Relinquished By: (3) Jennifer	7/29/05	4:40pm	Received By:
Relinquished By: (4)	7/30/05	0945	Received By: Heather Hale

(4)
Shipping Carrier:
Shipping Ticket No: HAND
Samples Received Cold? (Circle) YES NO
Temperature °C: 4.5 TB: 6.0
Special Deliverable Requirements:
Chain of Custody Seal: (Circle) INTACT BROKEN ABSENT
Requested Turnaround Time and Special Instructions:
72 hr TAT

RUSH

SGS

CHAIN OF CUSTODY RECORD
CT&E Enviromental Services Inc.
Laboratory Division

Locations
- Alaska
- Maryland
- New Jersey
- Hawaii

www.sgsen

1054567

(1)
CLIENT: North Wind, Inc.
CONTACT: Gloria Beckman PHONE NO: (907) 277-5488
PROJECT: Site Characterization + Remediation 2316.030 SITE/PWSID#: NPDL-05-049
REPORTS TO: Gloria Beckman FAX NO.: (907) 277-5422
INVOICE TO: Northwind, Inc. QUOTE #
P.O. NUMBER

CT&E Reference:

PAGE 2 OF 2

(2)

LAB NO.	SAMPLE IDENTIFICATION	DATE	TIME	MATRIX	No CONTAINERS	SAMPLE TYPE (C= COMP, G= GRAB)	VOCs	DRO	PCBs	SVOCs	MS/MSD					REMARKS
Preservatives Used							MeOH									
(11) A-B	05FTW-TGHP-10-BH15-SO	7/28/05	1755	Soil	2	G	X	X	X	X						PID=0
(12)	05FTW-TGHP-12-BH16-SO		1900				X	X	X	X						PID=0
(13)	05FTW-TGHP-8-BH16-SO		1850				X	X	X	X						PID=0
(14)	05FTW-TGHP-10-BH16-SO		1855				X	X	X	X						PID=0
(15)	05FTW-TGHP-8-BH17-SO		1920				X	X	X	X						PID=0
(16)	05FTW-TGHP-10-BH17-SO		1925				X	X	X	X						PID=0
(17)	05FTW-TGHP-8-BH18-SO		1950				X	X	X	X						PID=0
(18) A-B (19) A-B	05FTW-TGHP-10-BH18-SO		1955				X	X	X	X	X					PID=0
(20) A	05FTW-TGHP-TB-SO	7/28/05		S	1	n/a	X									Trip blank

(3) RUSH

(5)

Collected/Relinquished By: (1)	Date	Time	Received By:
Lesa E. Nelson	7/29/05	0930	Dan McCarty
Relinquished By: (2)	Date	Time	Received By:
Dan McCarty	7/29/05	11:24A	[illegible]
Relinquished By: (3)	Date	Time	Received By:
[illegible]	7/29/05	4:40P	
Relinquished By: (4)	Date	Time	Received By:
	7/30/05	0945	Heather [illegible]

(4)
Shipping Carrier:
Shipping Ticket No: HAND
Samples Received Cold? (Circle) YES NO
Temperature °C: 4.5 TB: 6.0
Special Deliverable Requirements:
Chain of Custody Seal: (Circle) INTACT BROKEN ABSENT
Requested Turnaround Time and Special Instructions:
72 hour TAT

RUSH

SGS

1054567

SAMPLE RECEIPT FORM

SGS WO#:

Yes	No	NA	
✓			Are samples **RUSH**, priority, or *w/n 72 hrs.* of **hold time**?
✓			If yes have you done *e-mail notification*?
	✓		Are samples *within 24 hrs.* of **hold time** or **due date**?
		✓	If yes, have you *spoken with* Supervisor?
		✓	Archiving bottles – if req., are they properly marked?
	✓		Are there any **problems**? PM Notified?
		✓	Were samples preserved correctly and pH verified?
		✓	If this is for PWS, provide **PWSID.**
	✓		Will courier charges apply?
			Method of payment?
✓			Data package required? (Level: 1 / 2 / (3) / 4)
			Notes:
✓			Is this a DoD project? (USACE, Navy, AFCEE)

Due Date: 8-3-05 or 8-5-05
Received Date: 7-29-05
Received Time: 11:24pm
Is **date/time conversion** necessary? NO
# of hours to AK Local Time: NA
Thermometer ID: Ionsteam A

Cooler ID	Temp Blank	Cooler Temp
1	6.0 °C	4.5 °C
	°C	°C
	°C	°C
	°C	°C
	°C	°C

*Temperature readings include thermometer correction factors

Delivery method (circle all that apply): (Client)
Alert Courier / UPS / FedEx / USPS /
AA Goldstreak / NAC / ERA / PenAir / Carlile
Lynden / SGS / Other:
Airbill #

Additional Sample Remarks: (√ *if applicable*)
- Extra Sample Volume?
- Limited Sample Volume?
- Field preserved for volatiles?
- Field-filtered for dissolved?
- Lab-filtered for dissolved?
- Ref Lab required?
- Foreign Soil?

This section must be filled out for DoD projects (USACE, Navy, AFCEE)

Yes	No	
✓		Is received temperature 4 ± 2°C?
	✓	Rad Screen performed?
	✓	Was there an airbill? *(Note # above in the right hand column)*
✓		Was cooler sealed with custody seals?
✓		Were seal(s) intact upon arrival?
✓		Was there a COC with cooler?
✓	~~✓~~	Was the COC filled out properly?
✓		Did the COC indicate COE / AFCEE / Navy project?
✓		Did the COC and samples correspond?
✓		Were all sample packed to prevent breakage?
✓		Were all samples unbroken and clearly labeled?
	✓*	Were all samples sealed in separate plastic bags?
✓		Were all VOCs free of headspace and/or MeOH preserved?
✓		Were correct container / sample sizes submitted?
✓		Is sample condition good?
	NA	Was copy of CoC, SRF, and custody seals given to PM to fax?

Exceptions: | Samples/Analyses Affected:

Result:

/ where: 1 front Right; 1 back left

This section must be filled if problems are found.

Yes No
Was client notified of problems?

Individual contacted:
Via: Phone / Fax / Email (*circle one*)
Date/Time:
Reason for contact:

Change Order Required?
SGS Contact:

Notes: 1-11B were not in bags. 2A leaked MeOH. 4A leaked MeOH. 9A leaked MeOH. 11A leaked MeOH.

Completed by (sign): Jennie (print): Jennie Atkins
Login proof (check one): waived ____ required ____ performed by:

SGS

1054567

SAMPLE RECEIPT FORM (page 2)

SGS WO#:

#	Container ID	Matrix	Test	QC	TB	Container Volume: 1 L	500 mL	250 mL	125 mL	60 mL	40 mL	8oz (250 mL)	4oz (125 mL)	Other	Container Type: AG	CG	HDPE	Nalgene	Cubie	Coli	Septa	Other	Preservative: None	HCl	HNO_3	H_2SO_4	MeOH	$Na_2S_2O_3$	NaOH	Other
1-18	A	2	VOC										18		X						X						X			
	B	2	DRO/PCB/SVOC									18			X								X							
19	A	2	VOC	MS							SJA		(18)	A																
	B	2	DRO/PCB/SVOC	MS							↓		(18)	B																
20	A	2	VOC	MSD							SJA		(18)	A																
	B	2	DRO/PCB/SVOC	MSD							↓		(18)	B																
21	A	2	VOC		X								1		X						X						X			

Bottle Totals							18	19	

Completed by: [signature] Date: 7-29-05

1054567

SGS Environmental

CUSTODY SEAL

Signature: Dan McGhaty

Date/Time: 7/29/05 0900

Cooler 1
Front Right

SGS Environmental

CUSTODY SEAL

Signature: Dan McGhaty

Date/Time: 7/29/05

cooler 1
back left

SGS

SGS WO#: 1054567

SAMPLE RECEIPT FORM FOR TRANSFERS
From
FAIRBANKS, ALASKA OR HONOLULU, HAWAII
To
ANCHORAGE, AK

TO BE COMPLETED IN ANCHORAGE UPON ARRIVAL FROM FAIRBANKS OR HAWAII. NOTES RECORDED BELOW ARE ACTIONS NEEDED UPON ARRIVAL IN ANCHORAGE.

Notes: _____

Receipt Date / Time: 7/30/5 0945

Is Sample Date/Time Conversion Necessary? Yes _____ No ✓

Number of Hours From Alaska Local Time: _____

Foreign Soil? Yes _____ No ✓

Delivery method to Anchorage (*circle all that apply*):

Alert Courier / UPS / FedEx / USPS / AA Goldstreak / NAC / ERA / PenAir / Carlile / Lynden / SGS

Other: _____

Airbill # _____

COOLER AND TEMP BLANK READINGS*

Cooler ID	Temp Blank (°C)	Cooler (°C)	Cooler ID	Temp Blank (°C)	Cooler (°C)
1	7.7	2.7			
2	4.7	4.3			

CUSTODY SEALS INTACT: YES / NO
/ WHERE: 2 - 1F/1B

COMPLETED BY: _____

**Temperature readings include thermometer correction factors.*

SGS Environmental

CUSTODY SEAL

Signature: [illegible]

Date/Time: 7-29-05 @ 4:40p

4570

SGS Environmental Services Inc.
200 West Potter Drive
Anchorage, AK 99518-1605

15607-VOCS
1054569

LT1A

SGS Environmental

CUSTODY SEAL

Signature: [illegible]

Date/Time: 7-29-05 @ 4:40pm

cooler @ 4.3°C

Blank @ 4.7°C

prob 7D

1054567 BRO PCB + SVOC
1054568 aee

probe 7D
temp blank @ 7.7°C
cooler @ 2.7°C

LTIA FBK

SGS Environmental

CUSTODY SEAL

Signature: [illegible] Date/Time: 7-29-05 @ 4:40pm

SGS Environmental

CUSTODY SEAL

Signature: [illegible] Date/Time: 7-29-05 @ 4:40pm

LYNDEN TRANSPORT

DELIVERY RECEIPT

3027 RAMPART DR
ANCHORAGE, AK 99501
907-276-4800

Consignee:

SGS
200 W POTTER DR
ANCHORAGE, AK 99518

907-562-2343

Thank you for choosing Lynden

Pieces	Description	Weight	Rate	Charges
	PRO 4111136 Location: 228906			
	Shipper: SGS ENVIRONMENTAL 3180 PEGER RD FAIRBANKS, AK 99701			
2 CLR	SAMPLES MINIMUM "FUEL SURCHARGE"	140		
	Total Prepaid			

rec'd
7/30/5
0945

Printed 07/30/05 at 09:11am

LTIA-OP-72 (3/01) 30M

DELIVERY RECEIPT (CUSTOMER PORTION)

SGS

CHAIN OF CUSTODY RECORD
SGS Environmental Services Inc.

Location
- Alaska
- Maryland
- Hawaii

www

1054571

White

(1)

CLIENT: North Wind, Inc.

CONTACT: Gloria Beckman PHONE NO:(907) 277-5488

PROJECT: Site Characterization & Remediation 2316.030 SITE/PWSID#: NPDL #05-049

REPORTS TO: Gloria Beckman FAX NO.:(907) 277-5422

INVOICE TO: North Wind, Inc. 205 East 8th Ave Anchorage, AK 99501 QUOTE #

P.O. NUMBER

SGS Reference:

PAGE 1 OF 1

(2)

LAB NO.	SAMPLE IDENTIFICATION	DATE	TIME	MATRIX	No CONTAINERS	SAMPLE TYPE (C= COMP, G= GRAB)	VOCs	DRO	SVOC	PCBs	REMARKS
(1) A-J	05FTW-TGHP-12-BH7-GW	7/29/05	1355	Water	9	G	X	X	X	X	
(2)	05FTW-TGHP-12-BH6-GW	↓	1550	↓	↓	↓	X	X	X	X	
(3)	05FTW-TGHP-12-BH9-GW	↓	1620	↓	↓	↓	X	X	X	X	
(4) A-C	Trip blank				3		X				

Preservatives Used: HCl, HCl

Analysis Required (3): VOCs, DRO, SVOC, PCBs

Over 7/29/05

E. Nelson

RUSH

(5)

Collected/Relinquished By: (1)	Date	Time	Received By:
Lesa E. Nelson	7/29/05	1635	Dan McCarty
Relinquished By: (2) Dan McCarty	Date 7/29/05	Time 5:04pm	Received By:
Relinquished By: (3)	Date 8-1-05	Time 1640	Received By:
Relinquished By: (4)	Date 8/2/05	Time 0900	Received By:

(4)

Shipping Carrier: HAND

Shipping Ticket No:

Samples Received Cold? (Circle) YES NO

Temperature °C: (1) 5.2 . (2) 4.6

Special Deliverable Requirements:

Chain of Custody Seal: (Circle) INTACT BROKEN ABSENT

Requested Turnaround Time and Special Instructions:

72 hr TAT

SGS

1054571

SAMPLE RECEIPT FORM

SGS WO#:

Yes	No	NA	
✓			Are samples **RUSH**, priority, or *w/n 72 hrs.* of **hold time**?
✓			If yes have you done *e-mail notification*?
	✓		Are samples *within 24 hrs.* of **hold time** or **due date**?
		✓	If yes, have you *spoken with* Supervisor?
		✓	Archiving bottles – if req., are they properly marked?
✓	✓		Are there any **problems**? PM Notified?
✓			Were samples preserved correctly and pH verified?
		✓	If this is for PWS, provide **PWSID.**
		✓	Will courier charges apply?
			Method of payment?
✓			Data package required? (Level: 1 / 2 / 3 / 4)
			Notes:
✓			Is this a DoD project? (USACE, Navy, AFCEE)

Due Date: ~~8-3-05 or 8-8-05~~ 8-8-05 SC
Received Date: 7-29-05 SC FC
Received Time: 5:04 pm
Is **date/time conversion** necessary? NO
# of hours to AK Local Time: NA
Thermometer ID: Longstem A

Cooler ID	Temp Blank	Cooler Temp
1	5.6 °C	5.2 °C
2	5.2 °C	4.6 °C
	°C	°C
	°C	°C
	°C	°C
	°C	°C

*Temperature readings include thermometer correction factors

Delivery method (circle all that apply): Client / Alert Courier / UPS / FedEx / USPS / AA Goldstreak / NAC / ERA / PenAir / Carlile Lynden / SGS / Other:

Airbill #

Additional Sample Remarks: (√ *if applicable*)
- ____ Extra Sample Volume?
- ____ Limited Sample Volume?
- ____ Field preserved for volatiles?
- ____ Field-filtered for dissolved?
- ____ Lab-filtered for dissolved?
- ____ Ref Lab required?
- ____ Foreign Soil?

This section must be filled out for DoD projects (USACE, Navy, AFCEE)

Yes	No	
✓		Is received temperature 4 ± 2°C?
		Exceptions: / Samples/Analyses Affected:
	✓	Rad Screen performed?
		Result:
✓	✓	Was there an airbill? *(Note # above in the right hand column)*
✓		Was cooler sealed with custody seals?
		# / where: longstem back of each cooler
✓		Were seal(s) intact upon arrival?
✓		Was there a COC with cooler?
✓		Was the COC filled out properly?
✓		Did the COC indicate COE / AFCEE / Navy project?
✓		Did the COC and samples correspond?
✓		Were all sample packed to prevent breakage?
		Packing material: bubble wrap
✓		Were all samples unbroken and clearly labeled?
	✓	Were all samples sealed in separate plastic bags?
✓		Were all VOCs free of headspace and/or MeOH preserved?
✓		Were correct container / sample sizes submitted?
✓		Is sample condition good?
	NA	Was copy of CoC, SRF, and custody seals given to PM to fax?

This section must be filled if problems are found.

Yes	No	
		Was client notified of problems?

Individual contacted:
Via: Phone / Fax / Email (*circle one*)
Date/Time:
Reason for contact:

Change Order Required?
SGS Contact:

Notes: 5ml airbubble in 3C. 1D&E have unpreserved labels. 2D, 2E & 3E All have unpreserved labels. 3F-I all have preserved labels. Verified that ~~preservatives~~ pH was checked to verify that the test each bottle affected was being submitted for was at the appropriate pH. Called Sunny C. in FBX. ~~[illegible]~~ 8-2-05

RUSH

Completed by (sign): [signature] **(print):** Jenie Atkins

Login proof (check one): waived ____ required ____ performed by:

SGS

SGS WO#: 1054571

SAMPLE RECEIPT FORM FOR TRANSFERS
From
FAIRBANKS, ALASKA OR HONOLULU, HAWAII
To
ANCHORAGE, AK

TO BE COMPLETED IN ANCHORAGE UPON ARRIVAL FROM FAIRBANKS OR HAWAII. NOTES RECORDED BELOW ARE ACTIONS NEEDED UPON ARRIVAL IN ANCHORAGE.

Notes: _____

Receipt Date / Time: 8-2-05 0900

Is Sample Date/Time Conversion Necessary? Yes ____ **No** ✓

Number of Hours From Alaska Local Time: —

Foreign Soil? Yes ____ **No** ✓

Delivery method to Anchorage (*circle all that apply*):

Alert Courier / UPS / FedEx / USPS / AA Goldstreak / NAC / ERA / PenAir / Carlile / (Lynden) / SGS

Other: _____

Airbill # _____

COOLER AND TEMP BLANK READINGS*

Cooler ID	Temp Blank (°C)	Cooler (°C)	Cooler ID	Temp Blank (°C)	Cooler (°C)
1	3.9	3.9			

CUSTODY SEALS INTACT: (YES) / NO

 # / WHERE: Lanfront, Lanback

COMPLETED BY: JS

**Temperature readings include thermometer correction factors.*

SGS

1054571

SAMPLE RECEIPT FORM (page 2)

SGS WO#:

#	Container ID	Matrix	Test	QC	TB	Container Volume: 1 L	500 mL	250 mL	125 mL	60 mL	40 mL	8oz (250 mL)	4oz (125 mL)	Other	Container Type: AG	CG	HDPE	Nalgene	Cubie	Coli	Septa	Other	Preservative: None	HCl	HNO_3	H_2SO_4	MeOH	$Na_2S_2O_3$	NaOH	Other
1-3	A-C	1	VOC								9				X						X			X						
	D-E	1	DRO			6									X									X						
	F-G	1	SVOC			6									X								X							
	H-I	1	PCB			6									X								X							
4	A-C	1	VOC		X						3				X						X			X						
Bottle Totals						18					12																			

Completed by: [illegible] Date: 7-29-05

1054571

SGS Environmental CUSTOI DY SEAL

Signature: Dan McCarty Date/Time: 7/29/05 1635

Cooler 1 front Right

SGS Environmental CUSTODY SE EAL

Signature: Dan McCarty Date/Time: 7/29/05 1635

Cooler 1 front left

SGS Environmental CUSTODY SEAL

Signature: Dan McCarty Date/Time: 7/29/05 1635

Cooler 2 front Right

SGS Environmental CUSTOD Y SEAL

Signature: Dan McCarty Date/Time: 7/29/05 1635

Cooler 2 front left

SGS Environmental CUSTODY SEAL

Signature: Sunny Castleberry Date/Time: 8-1-05 1640

SGS Environmental CUSTODY SEAL

Signature: Sunny Castleberry Date/Time: 8-1-05 1640

SGS Environmental CUSTODY SEAL

Signature: Sunny Castleberry Date/Time: 8-1-05 1640

SGS Environmental CUSTODY SEAL

Signature: Sunny Castleberry Date/Time: 8-1-05 1640

SGS Environmental CUSTODY SEAL

Signature: Sunny Castleberry Date/Time: 8-1-05 1640

SGS Environmental CUSTODY SEAL

Signature: Sunny Castleberry Date/Time: 8-1-05 1640

SGS Environmental CUSTODY SEAL

Signature: Sunny Castleberry Date/Time: 8-1-05 1640

SGS Environmental CUSTODY SEAL

Signature: Sunny Castleberry Date/Time: 8-1-05 1640

SGS Environmental CUSTODY SEAL

Signature: Sunny Castleberry Date/Time: 8-1-05 1640

1054571

1055001

SGS

SGS/CT&E Environmental Services

SGS/C

Request for Analyses

NOTE: This form is completed in-house by CT&E Sample Receiving when COC does not accompany samples.

Reports to:
North Wind

Invoice to:
North Wind

Phone: 277-5488 Fax:
Contact Gloria Beckman

Special Instructions: Re-Log of Sample 1054197-004

Project Name/Number: Stryker Brigade 2316.060
Sampled By: CLIENT

Lab #	Sample #	Date/Time Sampled	# of Containers	Sample Matrix	Herbicides 8151	Pesticides/Furans 8290								Comments
1A,B	Ø5FTW-TG-A52-Ø3-SO	7/22/05 1526	2	2	✓	✓								Re-Log of 1054197-004

Received at Laboratory/Documented by:
Signature: Steven R. Crapi Time: 1500
Printed Name: Steven R. Crapi Date: 8/5/05

Additional Notes:
USACE Projects
QC Level 2 (may change)
05-049

Page 1 of 1

G:\Document\Forms\RFA.DOC
Form FS-0012 Revision 3 - 03/14/03

1055001

SGS

SAMPLE RECEIPT FORM

SGS WO#:

Yes	No	NA	
	✓		Are samples **RUSH**, priority, or *w/n 72 hrs.* of **hold time**?
		✓	If yes have you done *e-mail notification*?
	✓		Are samples *within 24 hrs.* of **hold time** or **due date**?
		✓	If yes, have you *spoken with* Supervisor?
	✓		Archiving bottles– if req., are they properly marked?
	✓		Are there any **problems**? PM Notified?
✓			Were samples preserved correctly and pH verified?
	✓		If this is for PWS, provide **PWSID.**
	✓		Will courier charges apply?
			Method of payment?
✓			Data package required? (Level: 1 (2) 3 / 4)
✓			Is this a DoD project? (USACE, Navy, AFCEE)

Analyses requested by Gloria Beckman on 8-5-05

Notes:

Due Date: 8-22-05
Received Date: ~~AKL 1500~~ 8/5/05
Received Time: 1500
Is **date/time conversion** necessary? NO
# of hours to AK Local Time:
Thermometer ID:

Cooler ID	Temp Blank	Cooler Temp
	°C	°C
	°C	°C
	°C	°C
	°C	°C
	°C	°C

*Temperature readings include thermometer correction factors

Delivery method (circle all that apply) (Client)
Alert Courier / UPS / FedEx / USPS /
AA Goldstreak / NAC / ERA / PenAir / Carlile
Lynden / SGS / Other:

Airbill #

Additional Sample Remarks: (✓ *if applicable*)
- Extra Sample Volume?
- ✓ Limited Sample Volume?
- Field preserved for volatiles?
- Field-filtered for dissolved?
- Lab-filtered for dissolved?
- Ref Lab required?
- Foreign Soil?

This section must be filled out for DoD projects (USACE, Navy, AFCEE)

Yes	No	
✓		Is received temperature 4 ± 2°C?
		Exceptions: Samples/Analyses Affected:
	✓	Rad Screen performed? Result:
	✓	Was there an airbill? *(Note # above in the right hand column)*
✓		Was cooler sealed with custody seals?
		#/ where: front + back of original shipment
✓		Were seal(s) intact upon arrival? SGS WO 1055117
✓		Was there a COC with cooler?
✓		Was COC sealed in plastic bag & taped inside lid of cooler?
✓		Was the COC filled out properly?
✓		Did the COC indicate COE / AFCEE / Navy project?
✓		Did the COC and samples correspond?
✓		Were all sample packed to prevent breakage?
		Packing material: bubble wrap + styrofoam
✓		Were all samples unbroken and clearly labeled?
✓		Were all samples sealed in separate plastic bags?
n/a		Were all VOCs free of headspace and/or MeOH preserved?
✓		Were correct container / sample sizes submitted?
✓		Is sample condition good?
✓		Was copy of CoC, SRF, and custody seals given to PM to fax?

This section must be filled if problems are found.

Yes	No	
		Was client notified of problems?

Individual contacted:
Via: Phone / Fax / Email (*circle one*)
Date/Time:
Reason for contact:

Change Order Required?
SGS Contact:

Notes:

Completed by (sign): Steven R. Cryi **(print):** Steven R. Cryi
Login proof (check one): waived ✓ required ____ performed by:

SGS

1055001

SAMPLE RECEIPT FORM (page 2)

SGS WO#:

						Container Volume									Container Type								Preservative							
#	Container ID	Matrix	Test	QC	TB	1 L	500 mL	250 mL	125 mL	60 mL	40 mL	8oz (250 mL)	4oz (125 mL)	Other	AG	CG	HDPE	Nalgene	Cubie	Coli	Septa	Other	None	HCl	HNO_3	H_2SO_4	MeOH	$Na_2S_2O_3$	NaOH	Other
1	A	2	Herb 8121						1						✓								✓							
	B	2	Dioxin/Furan 8290						1						✓								✓							
Bottle Totals									2																					

Completed by: Steven R Cupp Date: 8/5/05

\\usesinas01\ANK_GroupData\Public\DOCUMENT\FORMS\approved\SRF_F004r15.doc

SGS

CHAIN OF CUSTODY RECORD
SGS Environmental Services Inc.

Locations:
- Alaska
- Maryland
- Hawaii

www.

1055381

(1)

CLIENT: North Wind, Inc.

CONTACT: Gloria Beckman PHONE NO: (907) 277-5468

PROJECT: Stryker Soil SITE/PWSID#:

REPORTS TO: 255 E. 8th # 210 Anchorage AK 99517 FAX NO.: (907) 277-5422

INVOICE TO: same QUOTE # 7102C

P.O. NUMBER 2316-030

SGS Reference:

PAGE 1 OF 1

(2)

LAB NO.	SAMPLE IDENTIFICATION	DATE	TIME	MATRIX	No CONTAINERS	SAMPLE TYPE (C=COMP G=GRAB)	PCBs 8082 (Preservatives Used: None)	Dioxins 8290 (Preservatives Used: None)									REMARKS
(1) A-B	Ø5-FTW-PLG-Ø1-W	8/26/05	1205	Wipe	2	G	X	X									See notes SRF 8/27/5 Wipe Sample - Playground
(2)	Ø5-FTW-PLG-Ø2-W		1225				X	X									
(3)	Ø5-FTW-PLG-Ø3-W		1240				X	X									
(4)	Ø5-FTW-PLG-Ø4-W		1255				X	X									

RUSH

(5)

Collected/Relinquished By: (1)	Date	Time	Received By:
[signature]	8/26/05	1344	[signature]
Relinquished By: (2)	Date	Time	Received By:
[signature]	8/26/05	4:40	
Relinquished By: (3)	Date	Time	Received By:
Relinquished By: (4)	Date	Time	Received By:
	8/27/05	0910	[signature]

(4)

Shipping Carrier:

Shipping Ticket No: HAND

Samples Received Cold? (Circle) YES NO

Temperature °C: 3.0

Special Deliverable Requirements:

Chain of Custody Seal: (Circle) INTACT BROKEN ABSENT

Requested Turnaround Time and Special Instructions:

24 hr. TAT

1055381

SGS

SAMPLE RECEIPT FORM

SGS WO#:

Yes	No	NA	
✓			Are samples RUSH, priority, or *w/n 72 hrs.* of **hold time?**
✓			If yes have you done *e-mail notification*?
✓			Are samples *within 24 hrs.* of **hold time** or **due date?**
✓			If yes, have you *spoken with* Supervisor?
		✓	Archiving bottles – if req., are they properly marked?
	✓		Are there any **problems**? PM Notified?
		✓	Were samples preserved correctly and pH verified?
		✓	If this is for PWS, provide **PWSID.**
		✓	Will courier charges apply?
		✓	Method of payment?
✓			Data package required? (Level: 1 / 2 / 3 / 4)
✓			*Notes:*
			Is this a DoD project? (USACE, Navy, AFCEE)

Due Date: ~~9-9-05~~ 8-27-05

Received Date: 8-26-05

Received Time: 1:44 pm

Is date/time conversion necessary? NO

# of hours to AK Local Time: NA

Thermometer ID: IDNSTCR A

Cooler ID	Temp Blank	Cooler Temp
1	5.4 °C	3.0 °C
	°C	°C
	°C	°C
	°C	°C
	°C	°C

*Temperature readings include thermometer correction factors

Delivery method (circle all that apply): Client / Alert Courier / UPS / FedEx / USPS / AA Goldstreak / NAC / ERA / PenAir / Carlile Lynden / SGS / Other:

Airbill #

Additional Sample Remarks: (√ *if applicable*)

- ____ Extra Sample Volume?
- ____ Limited Sample Volume?
- ____ Field preserved for volatiles?
- ____ Field-filtered for dissolved?
- ____ Lab-filtered for dissolved?
- ✓ Ref Lab required? Dioxins
- ____ Foreign Soil?

This section must be filled out for DoD projects (USACE, Navy, AFCEE)

Yes	No	
✓		Is received temperature 4 ± 2°C?
	✓	Rad Screen performed?
	✓	Was there an airbill? *(Note # above in the right hand column)*
✓		Was cooler sealed with custody seals?
✓		Were seal(s) intact upon arrival?
✓		Was there a COC with cooler?
✓		Was the COC filled out properly?
	✓	Did the COC indicate COE / AFCEE / Navy project?
✓		Did the COC and samples correspond?
✓		Were all sample packed to prevent breakage?
✓		Were all samples unbroken and clearly labeled?
	✓	Were all samples sealed in separate plastic bags?
✓		Were all VOCs free of headspace and/or MeOH preserved?
✓		Were correct container / sample sizes submitted?
✓		Is sample condition good?
	NA	Was copy of CoC, SRF, and custody seals given to PM to fax?

Exceptions: ____ Samples/Analyses Affected: ____

Result:

/ where: 1 Front left; 1 Back Right

Packing material: bubblewrap

This section must be filled if problems are found.

Yes	No	
✓		Was client notified of problems?

Individual contacted: Gloria B

Via: Phone / Fax / Email (*circle one*)

Date/Time: 8-27-5 1345

Reason for contact: -1 APCB wipe extract lost during prep. Gloria agreed to sacrifice dioxins + use -1B for PCB. -1 dioxin will be recollected

Change Order Required? no

SGS Contact: Assaale

Notes: Cancel -1 Dioxins — client will recollect. AAA 8/27/5

Completed by (sign): Jennie **(print):** Jennie Atkins

Login proof (check one): waived ____ required ✓ performed by: ____

C:\Documents and Settings\scastleberry\Local Settings\Temporary Internet Files\OLKF3\SRF_F004r14 (2).doc

Form # F004r14 : 05/17/04

SGS

SGS WO#: 1055381

SAMPLE RECEIPT FORM FOR TRANSFERS
From
FAIRBANKS, ALASKA OR HONOLULU, HAWAII
To
ANCHORAGE, AK

TO BE COMPLETED IN ANCHORAGE UPON ARRIVAL FROM FAIRBANKS OR HAWAII. NOTES RECORDED BELOW ARE ACTIONS NEEDED UPON ARRIVAL IN ANCHORAGE.

Notes: _____

Receipt Date / Time: 8-22-05 0910

Is Sample Date/Time Conversion Necessary? Yes ____ No ✓

Number of Hours From Alaska Local Time: —

Foreign Soil? Yes ____ No ✓

Delivery method to Anchorage (*circle all that apply*):

Alert Courier / UPS / FedEx / USPS / AA Goldstreak / NAC / ERA / PenAir / Carlile / Lynden / SGS

Other: _____

Airbill # _____

COOLER AND TEMP BLANK READINGS*

Cooler ID	Temp Blank (°C)	Cooler (°C)	Cooler ID	Temp Blank (°C)	Cooler (°C)
1	2.2	5.4			

CUSTODY SEALS INTACT: YES / NO
/ WHERE: lon front, lon back

COMPLETED BY: JLJ

**Temperature readings include thermometer correction factors.*

SGS

1055381

SAMPLE RECEIPT FORM (page 2)

SGS WO#:

2-48/2715 ~~4444~~

#	Container ID	Matrix	Test	QC	TB	Container Volume: 1 L	500 mL	250 mL	125 mL	60 mL	40 mL	8oz (250 mL)	4oz (125 mL)	Other	Container Type: AG	CG	HDPE	Nalgene	Cubie	Coli	Septa	Other	Preservative: None	HCl	HNO_3	H_2SO_4	MeOH	$Na_2S_2O_3$	NaOH	Other
1-4	A	8	PCBS										4		X						X									Hexane
	B	8	DIOXINS										4		X						X									X
1	A	8	lost during extraction										1		X						X									X
1	B	8	PCB										1		X						X									X

HHall 8/27/15

Bottle Totals								8	

Completed by: Jennifer C Date: 8-26-05

1055381

SGS Environmental

CUSTODY SEAL

Signature: Dan McGlady

Date/Time: 8/26/95 1300

SGS Environmental

CUSTODY SEAL

Signature: Dan McGlady

Date/Time: 8/26/95 1300

SGS Environmental CUSTODY SEAL

Signature: [illegible] Date/Time: 8-26-05 @ 4:40p

SGS Environmental CUSTODY SEAL

Signature: [illegible] Date/Time: 8-26-05 @ 4:40p

SGS Environmental CUSTODY SEAL

Signature: [illegible] Date/Time: 8-26-05 @ 4:40p

SGS Environmental CUSTODY SEAL

Signature: [illegible] Date/Time: 8-26-05 @ 4:40p

SGS Environmental CUSTODY SEAL

Signature: [illegible] Date/Time: 8-26-05 @ 4:40p

SGS Environmental CUSTODY SEAL

Signature: [illegible] Date/Time: 8-26-05 @ 4:40p

SGS Environmental CUSTODY SEAL

Signature: [illegible] Date/Time: 8-26-05 @ 4:40p

SGS Environmental CUSTODY SEAL

Signature: [illegible] Date/Time: 8-26-05 @ 4:40p

TB = 3.2
C = 3.2

TB = 2.0
C = 5.5

TB = 4.1
C = 4.9

TB = 2.2
C = 5.4

Hall, Heather (Anchorage)

From: Hall, Heather (Anchorage)
Sent: Saturday, August 27, 2005 2:21 PM
To: George Wolters; Crupi, Steve (Anchorage)
Cc: Castleberry, Sunny R (Fairbanks)
Subject: NW wipe problem status....

Update:
Gloria returned my call from the field & said to sacrifice the dioxin wipe for -1 so that we could salvage the PCB.
They'll have to recollect that dioxin, but they don't have any extra wipe kits on-hand, so that will be done Monday.
I gave Nirmal jar -1B & he is prepping it now.

Background:
During prep, the first pour off for -1 went right through a hole in the turbo vap tip.

From: Hall, Heather (Anchorage)
Sent: Saturday, August 27, 2005 1:52 PM
To: Wolters, George (Anchorage)
Subject: PROBLEM w/ NW wipes - CALL ME!

Heather L. Hall, QA Manager
SGS Environmental Services
200 W. Potter Drive
Anchorage, AK 99518

phone: 907-562-2343
direct: 907-550-3217
fax: 907-561-5301

SGS

CHAIN OF CUSTODY RECORD
SGS Environmental Services Inc.

1055511

Virginia
Jersey

038351

(1)

CLIENT: North Wind Inc

CONTACT: Gloria Beckman PHONE NO: (907) 277-5438

PROJECT: Stryker/FIW Soil M. SITE/PWSID#: 2316.030

REPORTS TO: 235 E 8th Ave Suite 210
Anchorage AK 99501 FAX NO.: (907) 277-5422

INVOICE TO: same QUOTE # 7102C

P.O. NUMBER

SGS Reference:

PAGE 1 OF 1

(2)

LAB NO.	SAMPLE IDENTIFICATION	DATE	TIME	MATRIX	No CONTAINERS	SAMPLE TYPE (C= COMP, G= GRAB)	PCB / EPA 8082	Dioxin / 8290	REMARKS
Preservatives Used							4°	4°	
(1) A-B	05-FIW-TGSP-501-SO	8-24-05	1625	Soil	2	G	X	X	South side pile
(2)	05-FIW-TGSP-502-SO	8-24-05	1634						N side pile
(3)	05-FIW-TGSP-521-SO		1645						S side pile
(4)	05-FIW-TGSP-522-SO		1652						N side
(5)	05-FIW-TGSP-541-SO		1705						S side
(6)	05-FIW-TGSP-542-SO		1715						N side
(7) A	05-FIW-A51-W2-0-24-SO		1745		1		X		A51 comm trench 0-24"
(8) A	05-FIW-A51-W2-24-48-SO				1		X		A51 com tr. 24-48"

RUSH

(3)

Collected/Relinquished By: (1)	Date	Time	Received By:
Dan McGauly	8/25/05	1300	Julie Clark
Relinquished By: (2) Julie Clark	Date 8/25/05	Time 1440	Received By:
Relinquished By: (3)	Date	Time	Received By:
Relinquished By: (4)	Date 8/25/05	Time 1438	Received By:

(4)

Shipping Carrier:

Shipping Ticket No:

Samples Received Cold? (Circle) YES NO

Temperature °C: C=7.4

Special Deliverable Requirements:

Chain of Custody Seal: (Circle)
INTACT BROKEN ABSENT

Requested Turnaround Time and Special Instructions:
24 hr. TAT for PCB Results
05-049
8-27-05
MRC

1055511

SGS

SAMPLE RECEIPT FORM

SGS WO#:

Yes	No	NA	
✓			Are samples **RUSH**, priority, or *w/n 72 hrs.* of **hold time**?
✓			If yes have you done *e-mail notification*?
✓			Are samples *within 24 hrs.* of **hold time** or **due date**?
		✓	If yes, have you *spoken with* Supervisor?
		✓	Archiving bottles– if req., are they properly marked?
	✓		Are there any **problems**? PM Notified? _____
		✓	Were samples preserved correctly and pH verified?
		✓	If this is for PWS, provide **PWSID.** _____
	✓		Will courier charges apply?
			Method of payment? _____
✓			Data package required? (Level: 1 / 2 / 3 / 4)
			Notes: _____
			Is this a DoD project? (USACE, Navy, AFCEE)

Due Date: 8-27-05
Received Date: 8-25-05
Received Time: 1438
Is date/time conversion necessary? N
# of hours to AK Local Time: _____
Thermometer ID: 5D

Cooler ID	Temp Blank	Cooler Temp
1	— °C	7.4 °C
	°C	°C
	°C	°C
	°C	°C
	°C	°C

*Temperature readings include thermometer correction factors

Delivery method (circle all that apply): Client / Alert Courier / UPS / FedEx / USPS / AA Goldstreak / NAC / ERA / PenAir / Carlile Lynden / SGS / Other: _____

Airbill # _____

Additional Sample Remarks: (√ *if applicable*)

- ____ Extra Sample Volume?
- ____ Limited Sample Volume?
- ____ Field preserved for volatiles?
- ____ Field-filtered for dissolved? ____
- ____ Lab-filtered for dissolved? ____
- ✓ Ref Lab required? Dioxin
- ____ Foreign Soil?

This section must be filled out for DoD projects (USACE, Navy, AFCEE)

Yes	No	
	✓	Is received temperature 4 ± 2°C? Exceptions: C=7.4 Samples/Analyses Affected:
	✓	Rad Screen performed? Result:
✓		Was there an airbill? *(Note # above in the right hand column)*
✓		Was cooler sealed with custody seals? #/ where: Lower Left
✓		Were seal(s) intact upon arrival?
✓		Was there a COC with cooler?
	✓	Was COC sealed in plastic bag & taped inside lid of cooler?
✓		Was the COC filled out properly?
	✓	Did the COC indicate COE / AFCEE / Navy project?
✓		Did the COC and samples correspond?
✓		Were all sample packed to prevent breakage? Packing material: Bag
✓		Were all samples unbroken and clearly labeled?
	✓	Were all samples sealed in separate plastic bags?
	NA	Were all VOCs free of headspace and/or MeOH preserved?
✓		Were correct container / sample sizes submitted?
✓		Is sample condition good?
✓		Was copy of CoC, SRF, and custody seals given to PM to fax?

This section must be filled if problems are found.

Yes	No	
		Was client notified of problems?

Individual contacted:
Via: Phone / Fax / Email (*circle one*)
Date/Time:
Reason for contact:

Change Order Required?
SGS Contact:

Notes:

Completed by (sign): _____ **(print):** James Johnson
Login proof (check one): waived _____ required _____ performed by: _____

SGS

1055511

SAMPLE RECEIPT FORM (page 2)

SGS WO#:

						Container Volume									Container Type								Preservative							
#	Container ID	Matrix	Test	QC	TB	1 L	500 mL	250 mL	125 mL	60 mL	40 mL	8oz (250 mL)	4oz (125 mL)	Other	AG	CG	HDPE	Nalgene	Cubie	Coli	Septa	Other	None	HCl	HNO_3	H_2SO_4	MeOH	$Na_2S_2O_3$	NaOH	Other
1-6	A	2	PCB										6		X								X							
	B		Dioxin										6		X								X							
7,8	A	2	PCB										2		X								X							
Bottle Totals													14																	

Completed by: _____ Date: 8-25-05

SGS Environmental

CUSTODY SEAL

Signature: Julie Clark

Date/Time: 8/25/05 @ 1440

SGS Environmental

CUSTODY SEAL

Signature: Julie Clark

Date/Time: 8/25/05 @ 1440

10555 11

SGS

CHAIN OF CUSTODY RECORD
SGS Environmental Services Inc.

1055528

st Virginia
w Jersey

038352

(1)
CLIENT: North Wind
CONTACT: Gloria Beckman PHONE NO: (907) 277-~~4850~~ 5488
PROJECT: 2316-090 SITE/PWSID#: FTW Custom. Sto. Maka Gardens, A52
REPORTS TO: Gloria Beckman FAX NO.:( )
INVOICE TO: QUOTE #
P.O. NUMBER

SGS Reference:

PAGE 1 OF 1

(2)

LAB NO.	SAMPLE IDENTIFICATION	DATE	TIME	MATRIX	No CONTAINERS	SAMPLE TYPE C=COMP G=GRAB	Preservatives Used: HCL	Analysis Required (3): SW8082 PCB	REMARKS
(1) A	05FTW-A52N1-01-SO	8/26-05	810	SO	1	G	X		24 hr TAT
(2)	05FTW-A51S2-01-SO		820		1		X		
G (3) 8/25/05	05FTW-A52E1-0-1-SO		825		1		X		
(3) A	05FTW-A56N1-0-1-SO		839		1		X		
(4)	05FTW-A56E1-0-1-SO		842		1		X		
(5)	05FTW-A58N1-0-1-SO	8-26-05	845	SO	1	G	X		
* (6)	05FTW-GHI-0-1-SO		847	SO	1	G	X		outside fence ✓ E Side Stock pile
(7)	05FTW-DEF-01-SO		850	SO	1	G	X		Rd 72 hr TAT

RUSH

(5)

Collected/Relinquished By: (1)	Date	Time	Received By:
[signature]	8/25/05	1025	
Relinquished By: (2)	Date	Time	Received By:
Relinquished By: (3)	Date	Time	Received By:
Relinquished By: (4)	8/26/05	1027	Received By: [signature]

(4)

Shipping Carrier:
Shipping Ticket No:
Samples Received Cold? (Circle) YES NO
Temperature °C: TB=7.5 . C=5.0
Special Deliverable Requirements:
Chain of Custody Seal: (Circle)
INTACT BROKEN ABSENT

Requested Turnaround Time and Special Instructions:
* Potential high PCBs + Chlorinated solvents
05-049

SGS

1055528

SAMPLE RECEIPT FORM

SGS WO#:

Yes	No	NA	
✓			Are samples RUSH, priority, or *w/n 72 hrs.* of **hold time**?
✓			If yes have you done *e-mail notification*?
✓			Are samples *within 24 hrs.* of **hold time** or due date?
		✓	If yes, have you *spoken with* Supervisor?
		✓	Archiving bottles– if req., are they properly marked?
	✓		Are there any **problems**? PM Notified?
		✓	Were samples preserved correctly and pH verified?
		✓	If this is for PWS, provide **PWSID.**
	✓		Will courier charges apply?
			Method of payment?
✓			Data package required? (Level: 1 / 2 / 3 / 4)
			Notes:
			Is this a DoD project? (USACE, Navy, AFCEE)

Due Date: 8-27-05
Received Date: 8-26-05
Received Time: 1027
Is date/time **conversion** necessary? N
# of hours to AK Local Time: —
Thermometer ID: 5D

Cooler ID	Temp Blank	Cooler Temp
1	7.5 °C	5.0 °C
	°C	°C
	°C	°C
	°C	°C
	°C	°C

*Temperature readings include thermometer correction factors

Delivery method (circle all that apply): Client / Alert Courier / UPS / FedEx / USPS / AA Goldstreak / NAC / ERA / PenAir / Carlile Lynden / SGS / Other:

Airbill #

Additional Sample Remarks: *(√ if applicable)*
- ____ Extra Sample Volume?
- ____ Limited Sample Volume?
- ____ Field preserved for volatiles?
- ____ Field-filtered for dissolved?
- ____ Lab-filtered for dissolved?
- ____ Ref Lab required?
- ____ Foreign Soil?

This section must be filled out for DoD projects (USACE, Navy, AFCEE)

Yes	No		
	✓		Is received temperature 4 ± 2°C?
			Exceptions: Samples/Analyses Affected:
			TB = 7.5
	✓		Rad Screen performed? Result:
	✓		Was there an airbill? *(Note # above in the right hand column)*
	✓		Was cooler sealed with custody seals?
			#/ where:
	n/a		Were seal(s) intact upon arrival?
✓			Was there a COC with cooler?
	✓		Was COC sealed in plastic bag & taped inside lid of cooler?
✓			Was the COC filled out properly?
	✓		Did the COC indicate COE / AFCEE / Navy project?
✓			Did the COC and samples correspond?
✓			Were all sample packed to prevent breakage?
			Packing material: Bubble
✓			Were all samples unbroken and clearly labeled?
✓			Were all samples sealed in separate plastic bags?
	n/a		Were all VOCs free of headspace and/or MeOH preserved?
✓			Were correct container / sample sizes submitted?
✓			Is sample condition good?
	✓		Was copy of CoC, SRF, and custody seals given to PM to fax?

This section must be filled if problems are found.

Yes	No	
		Was client notified of problems?

Individual contacted:
Via: Phone / Fax / Email (circle one)
Date/Time:
Reason for contact:

Change Order Required?
SGS Contact:

Notes:

Completed by (sign): _____ **(print):** James Johnson
Login proof (check one): waived ____ X required ____ performed by: _____

SGS

1055528

SAMPLE RECEIPT FORM (page 2)

SGS WO#:

						Container Volume									Container Type								Preservative							
#	Container ID	Matrix	Test	QC	TB	1 L	500 mL	250 mL	125 mL	60 mL	40 mL	8oz (250 mL)	4oz (125 mL)	Other	AG	CG	HDPE	Nalgene	Cubie	Coli	Septa	Other	None	HCl	HNO_3	H_2SO_4	MeOH	$Na_2S_2O_3$	NaOH	Other
1-7	A	2	RB										7		X						X (G only)		X							
Bottle Totals													7																	

Completed by: _____ Date: 8-26-05

\\usesinas01\ANK_GroupData\Public\DOCUMENT\FORMS\approved\SRF F004r15.doc

SGS

CHAIN OF CUSTODY RECORD
SGS Environmental Services Inc.

1055532

038354

(1) CLIENT: NORTHWind
CONTACT: Gloria Beckman PHONE NO: (907) 277-5488
PROJECT: FTW Soil Mgmt Stipulation SITE/PWSID#: Tatu Gardens Housing
REPORTS TO: 235 E 8th Ave STE 270 Anchorage, AK 99503 FAX NO.: 907 277-5422
INVOICE TO: Idaho DEQ QUOTE # 2316
P.O. NUMBER NPX #05-049

SGS Reference:

PAGE 1 OF 6

(2)

LAB NO.	SAMPLE IDENTIFICATION (1)	DATE	TIME	MATRIX	No CONTAINERS	SAMPLE TYPE C=COMP G=GRAB	SW8082 PCB	SW8290 Dioxin Furan								REMARKS
Preservatives Used							4°	4°								
(1) A-13	05-FTW-A52-~~58~~ 57-0-24 50	8/27/05	1015	SO	2	G	⊗	X	Hold Dioxin/Furan							*
(2)	-A52-~~58~~ 56-24-48 50		1015				X	X	Hold PCBs & Dioxin/Furan							*
(3)	-A52-55-0-24-50		1045				⊗	X	Hold Dioxin/Furan							
(4)	-A52-56-24-48 50		1045				X	X	Hold PCBs & Dioxin/Furan							
(5)	-A52-57-0-24 50		1100				⊗	X	Hold Dioxin/Furan							
(6)	-A52-58-24-48 50		1100				X		Hold PCBs & Dioxin/Furan							
(7)	-A52-NW3-0-24-50		1115				⊗	X	Hold Dioxin							
(8)	-A52-NW4-24-48-50		1115				X	X	Hold PCBs & Dioxin/Furan							
(9)	-A52-NW5-0-24-50		1130				⊗	X	Hold Dioxin							
(10)	-A52-NW6-24-48-50		1130				X	X	Hold PCBs & Dioxin/Furan							

DRISH

(1) ID change per Julie Clark North WIND ARC 8-29-05 17:20

(5)

Collected/Relinquished By: (1)	Date	Time	Received By:
Dan McGinley	8-29/05		
Relinquished By: (2)	Date	Time	Received By:
Relinquished By: (3)	Date	Time	Received By:
Relinquished By: (4)	Date	Time	Received By:
	8/29/05	1335	Brenda Sweets

(4)

Shipping Carrier: courier
Shipping Ticket No:
Samples Received Cold? (Circle) YES NO
Temperature °C: TB1 2.7 TB2 2.8

Special Deliverable Requirements:
Chain of Custody Seal: (Circle) INTACT BROKEN ABSENT

Requested Turnaround Time and Special Instructions: 72 hr TAT
* Only test 0-24 in sample for PCBs. Call Gloria with results & other samples may be tested.

White - Retained by Lab
Yellow - Returned with Report
Pink - Retained by Requisitioner

SGS

CHAIN OF CUSTODY RECORD
SGS Environmental Services Inc.

1055532

3355

(1)

CLIENT: NORTH WIND

CONTACT: Gloria Beckman PHONE NO: (907) 277-5488

PROJECT: FTW Soil Mgmt Stryker SITE/PWSID#: Tatu Gardens Housing

REPORTS TO: 235 E 8th STE 280 Anchorage 99503 FAX NO.: (907) 277-5422

INVOICE TO: Idaho Ofc QUOTE #: 2316

P.O. NUMBER: NPDC # 05-049

SGS Reference:

PAGE 2 OF 6

(2)

LAB NO.	SAMPLE IDENTIFICATION	DATE	TIME	MATRIX	No CONTAINERS	SAMPLE TYPE (C=COMP, G=GRAB)	(3) SW8082 PCBs (Preservatives Used: 4°)	SW8290 Dioxin Furans (Preservatives Used: 4°)	REMARKS
(11) A-B	05-FTW-A52-NE7-0-24-SO	8/27/05	1145	SO	2	G	X		Hold Dioxins/Furans pending PCBs
(12)	A52-SW9-0-24-SO		1205				X		~~PCBs~~ GB
(13)	A52-SW10-24-48-SO		1205						Hold PCB depends on 0-24 result
(14)	A52-NE9-0-24-SO		1410				X		
(15)	A52-NE10-24-48-SO		1410				X		Hold PCB
(16)	A52-NE11-48-72-SO		1515				X		
(17)	A52-NE12-72-96-SO		1515				X		
(18)	A52-NE13-0-24-SO		1535 ~~1530~~				X		
(19)	A52-NE14-24-48-SO		1535 ~~1530~~				X		Hold PCB

RUSH

(5)

Collected/Relinquished By: (1)	Date	Time	Received By:
Dan McCarthy	8-29-05		
Relinquished By: (2)	Date	Time	Received By:
Relinquished By: (3)	Date	Time	Received By:
Relinquished By: (4)	Date 8/29/05	Time 1335	Received By: Brenda Sheets

(4)

Shipping Carrier: Courier

Shipping Ticket No:

Samples Received Cold? (Circle) YES NO

Temperature °C: TB1 2.7 . TB2 2.8

Special Deliverable Requirements:

Chain of Custody Seal: (Circle) INTACT BROKEN ABSENT

Requested Turnaround Time and Special Instructions: 72hr TAT. Dioxin/Furan maybe run if upon receipt PCB data, USACE determines. Call Gloria w/ results.

SGS

CHAIN OF CUSTODY RECORD
SGS Environmental Services Inc.

1055532

356

(1)

CLIENT: NORTHWIND

CONTACT: Gloria Beckman PHONE NO: 907) 277-5488

PROJECT: FTW Soil Mgmt Stryker SITE/PWSID#: Takku Gardens Housing

REPORTS TO: 835 E 8th STE 210 Anchorage, AK 99503 FAX NO.: 907) 277-5422

INVOICE TO: Idaho ofc QUOTE # 2316

P.O. NUMBER NPDC # 05-049

SGS Reference:

PAGE 3 OF 6

(2)

LAB NO.	SAMPLE IDENTIFICATION	DATE	TIME	MATRIX	No CONTAINERS	SAMPLE TYPE (C= COMP, G= GRAB)	SW8082 PCBs	SW8290 Dioxin Furan								REMARKS
Preservatives Used							4°	4°								
(3) Analysis Required																
~~(20)~~	~~05FTW-A56-N11-0-24-S0~~	~~8/28/05~~	~~1615~~													
(20) A-B	05FTW-A52-N15-0-48-S0	16:20 8/27/05	S0		1	G	X		Hold Dioxin/Furan							
(21)	A52-N16-0-24-S0	8/27	1640				X									
(22)	A52-N17-24-48-S0		1640						Hold PCB							
(23)	A52-N18-0-24-S0		1710				X									
(24)	A52-N19-24-48-S0		1710						Hold PCB							
(25)	A52-N20-0-24-S0		1730				X									
(26)	A52-N21-24-48-S0		1730						HOLD PCB							
(27)	A52-N22-0-24-S0		1750				X		~~Hold PCB~~							
(28)	A52-N23-24-48-S0		1750						HOLD PCB							

per Julie Clark (NWIND) 17:20 8/29/05

(5)

Collected/Relinquished By:(1)	Date	Time	Received By:
Dan McGauley	8-29-05		
Relinquished By: (2)	Date	Time	Received By:
Relinquished By: (3)	Date	Time	Received By:
Relinquished By: (4)	Date 8/29/05	Time 1335	Received By: Bunday Sheets

(4)

Shipping Carrier: Courier

Shipping Ticket No:

Samples Received Cold? (Circle) YES NO

Temperature °C: TB1 0.7 TB2 0.8

Special Deliverable Requirements:

Chain of Custody Seal: (Circle) INTACT BROKEN ABSENT

Requested Turnaround Time and Special Instructions: 72hr TAT

Dioxin/Furan + PCB tests at depth depend on PCB result from 0-24in. Call Gloria with results

SGS

CHAIN OF CUSTODY RECORD
SGS Environmental Services Inc.

1055532

U38357

(1)

CLIENT: NORTH WIND

CONTACT: Gloria Beckman PHONE NO: 907) 277-5488

PROJECT: FTW Soil Mgmt Stryker SITE/PWSID#: Talus Gardens Housing

REPORTS TO: 235 E 8th Ste 210 Anchorage, AK 99503 FAX NO.: (907) 277-5422

INVOICE TO: Idaho ofc QUOTE #: 0316

P.O. NUMBER: NPDC #05-049

SGS Reference:

PAGE 4 OF 6

(2)

LAB NO.	SAMPLE IDENTIFICATION	DATE	TIME	MATRIX	No CONTAINERS	SAMPLE TYPE (C= COMP, G= GRAB)	Preservatives Used	Analysis Required (3) SW 8082 PCB	SW 8290 Dioxin Furans	REMARKS
(29) A-B	05FTW-A56-N3-0-24-SO	8/27/05	1820	SO	2	G		X		Hold Dioxin/Furan
(30)	A56-N4-24-48-SO		1820							Hold PCB
(31)	A56-N5-0-24-SO		1845					X		
(32)	A56-N6-24-48-SO		1845							Hold PCB
(33)	A56-N7-0-24-SO		1915					X		
(34)	A56-N8-24-48-SO		1915							Hold PCB
(35)	A56-N9-0-24-SO		1980					X		
(36)	A56-N10-24-48-SO		1930							Hold PCB

(5)

Collected/Relinquished By: (1)	Date	Time	Received By:
Dan McCashey	8-29-05		
Relinquished By: (2)	Date	Time	Received By:
Relinquished By: (3)	Date	Time	Received By:
Relinquished By: (4)	Date 8/29/05	Time 1335	Received By: Brenda Sheets

(4)

Shipping Carrier: Courier

Shipping Ticket No:

Samples Received Cold? (Circle) YES NO

Temperature °C: TB1 2.7 TB2 2.8

Special Deliverable Requirements:

Chain of Custody Seal: (Circle) INTACT BROKEN ABSENT

Requested Turnaround Time and Special Instructions:

Dioxin/Furan & PCB tests at depth depend on PCB results 0-24in. Call Gloria w/results. TAT 72hrs

SGS

CHAIN OF CUSTODY RECORD
SGS Environmental Services Inc.

1055532

358

(1)

CLIENT: NORTH Wind

CONTACT: Gloria Beckmer PHONE NO: (907) 277-5488

PROJECT: Oil Plant Stryker SITE/PWSID#: Tahu Gardens Hawaii

REPORTS TO: 235 E 8th STE 210 Anchorage, AK 99503 FAX NO.: (907) 277-5422

INVOICE TO: Tahu Gardens QUOTE # 2316

P.O. NUMBER: NPDL #05.049

SGS Reference:

PAGE 5 OF 6

(2)

LAB NO.	SAMPLE IDENTIFICATION	DATE	TIME	MATRIX	No CONTAINERS	SAMPLE TYPE (C= COMP, G= GRAB)	Preservatives Used	Analysis Required (3): 8082 PCB	Dioxin/Furans	REMARKS
(37) A	0557W-A54-NW3-0-24	8/28/05	1440	SO		G		X	Hold	Dioxin/Furans
(38)	-A54-NW4-24-48		1440						Hold	PCB
(39)	-A54-N5-0-24-SO		1450					X		
(40)	-A54-N6-24-48-SO		1450						Hold	PCB
(41)	-A54-N7-0-24-SO		1500					X		
(42)	-A54-N8-24-48-SO		1500						Hold	PCB
(43)	A54-N9-0-24-SO		1510					X		
(44)	A54-N10-24-48-SO		1510						Hold	PCB
(45)	A54-N11-0-24-SO		1525					X		Sewer odor
(46)	A54-N12-24-48-SO		1525						HOLD	PCB

per Julie NRC 8-29-05

Sewer odor PID 9.8

PID 10.5

(5)

Collected/Relinquished By: (1)	Date	Time	Received By:
Dan McGinty	8-29-05		
Relinquished By: (2)	Date	Time	Received By:
Relinquished By: (3)	Date	Time	Received By:
Relinquished By: (4)	Date 8/29/05	Time 1335	Received By: Brenda J Sheets

(4)

Shipping Carrier: Courier

Shipping Ticket No:

Samples Received Cold? (Circle) YES NO

Temperature °C: TBI 2.7 TBI 2.8

Special Deliverable Requirements:

Chain of Custody Seal: (Circle) INTACT BROKEN ABSENT

Requested Turnaround Time and Special Instructions:

~~Dioxin/Furans PCB~~ tests at depth depend on results from 0-24 in 72hr

Call Gloria w/ results.

SGS

CHAIN OF CUSTODY RECORD
SGS Environmental Services Inc.

1055532

59

1

CLIENT: Arctic Wind
CONTACT: Gloria Beckman PHONE NO: 907 2775488
PROJECT: GW Soils Mgmt Stryker SITE/PWSID#: Tabu Gardens Hanover
REPORTS TO: 235 E 8th Ste 210 Anchorage, AK 99503 FAX NO.: (907) 277-5422
INVOICE TO: Tsoko Ofc QUOTE # 2316
P.O. NUMBER: NPDES # 05-049

SGS Reference:

PAGE 6 OF 6

2

LAB NO.	SAMPLE IDENTIFICATION	DATE	TIME	MATRIX	No CONTAINERS	SAMPLE TYPE (C= COMP, G= GRAB)	Preservatives Used: 4° 4° 5°	Analysis Required (3): DRO/GRO Pkgs, Diesel/GRO Pkgs Hanover	REMARKS
47 A	05GW-A54-N13-0-24.50	8/28/05	1530	SO	1			X	•
48	A54-N14-24.48.50		1530		1			Hold PCB	•
49	A56-N11-0-24.50		1615		JC 21			X ~~Hold PCB~~	JC •
50	A56-N12-24.48.50		1615					Hold PCB	•
51	A56-N13-0-24.50		1620					X	•
52	A56-N14-24.48.50		1620					Hold PCB	•
53	A56-NE15-0-24.50		1625					X	•
54	A56-NE16-24.48.50		1625					Hold PCB	•

5

Collected/Relinquished By:(1)	Date	Time	Received By:
Dan McCarthy	8-29-05		
Relinquished By: (2)	Date	Time	Received By:
Relinquished By: (3)	Date	Time	Received By:
Relinquished By: (4)	Date	Time	Received By:
	8/29/05	1335	Brenda Sheets

4

Shipping Carrier: Courier
Shipping Ticket No:
Samples Received Cold? (Circle) YES NO
Temperature °C: TB1 2.7 TB2 2.8

Special Deliverable Requirements:

Chain of Custody Seal: (Circle) INTACT BROKEN ABSENT

Requested Turnaround Time and Special Instructions:
Diesel/Aroma & PCB tests at depth depend on PCB results at 0-12 in.
Call Gloria w/ results. TAT 72 hr

1055532

SGS

SGS/CT&E Environmental Services

SGS/CT&E

Request for Analyses

NOTE: This form is completed in-house by CT&E Sample Receiving when COC does not accompany samples.

Reports to: N Wind

Invoice to:

Phone: _____ Fax: _____

Contact _____

Special Instructions: NPDL Ø5-Ø49

Project Name/Number

Sampled By:

Lab #	Sample #	Date/Time Sampled	# of Containers	Sample Matrix	8082	Dioxin/Furan 8290								Comments
55 A-B	05FTW-A51-53-0-24-50	8-28-05 1210	2		✓									
56	05FTW-A51-54-24-48-50	8-28-05 1210	2											
57	A51-55-0-24-50	8-28-05 1225	2		✓									
58	A51-56-24-48-50	8-28-05 1225	2											
59	A51-57-0-24-50	8-28-05 1235	2		✓									

Received at Laboratory/Documented by:

Signature: _____ Time: 1335

Printed Name: Jenny Johnson Date: 8-29-05

Additional Notes:

These samples received without a COC. ARC 8/29/05

Page ____ of ____

G:\Document\Forms\RFA.DOC
Form FS-0012 Revision 3 - 03/14/03

1055532

SGS

SGS/CT&E Environmental Services

SGS/(

Reports to: N Wind

Invoice to:

Request for Analyses

NOTE: This form is completed in-house by CT&E Sample Receiving when COC does not accompany samples.

Phone: _____ Fax: _____

Contact _____

Special Instructions: NPDL 05-049

Project Name/Number

Sampled By:

Lab #	Sample #	Date/Time Sampled	# of Containers	Sample Matrix	8082	Dioxin/Furan 8290								Comments
60 A-B	~~05-PIW-AS1-S8-24-48-50~~	8-28-05 1235	2											
61	~~S9-0-24-50~~	8-28-05 1245	2		✓									
~~62~~	~~S10-24-48-50~~	8-28-05 1245	2											

Received at Laboratory/Documented by:

Signature: _____ Time: 1335

Printed Name: Gary Johnson Date: 8-29-05

Additional Notes:

These samples received without a COC. AJC 8/29/05

Page ____ of ____

G:\Document\Forms\RF
Form FS-0012 Revision3 - 0

SGS

SAMPLE RECEIPT FORM

SGS WO#: 1055532

Yes	No	NA	
✓			Are samples **RUSH**, priority, or *w/n 72 hrs.* of **hold time**?
✓			If yes have you done *e-mail notification*?
✓			Are samples *within 24 hrs.* of **hold time** or **due date**?
		✓	If yes, have you *spoken with* Supervisor?
		✓	Archiving bottles– if req., are they properly marked?
✓			Are there any **problems**? PM Notified?
		✓	Were samples preserved correctly and pH verified?
	✓		If this is for PWS, provide **PWSID.**
✓			Will courier charges apply?
			Method of payment?
✓			Data package required? (Level: 1 / 2 / 3 / 4)
			Notes:
			Is this a DoD project? (USACE, Navy, AFCEE)

Due Date: ~~8-30-05~~
Received Date: 8-29-05
Received Time: 1335
Is **date/time conversion** necessary? N
# of hours to AK Local Time:
Thermometer ID: 5D

Cooler ID	Temp Blank	Cooler Temp
Red (1)	4.2 °C	2.7 °C
Blue (2)	5.2 °C	2.8 °C
	°C	°C
	°C	°C
	°C	°C

*Temperature readings include thermometer correction factors

Delivery method (circle all that apply): Client / Alert Courier / UPS / FedEx / USPS / AA Goldstreak / NAC / ERA / PenAir / Carlile Lynden / SGS / Other:

Airbill # 6721 7280

Additional Sample Remarks: *(√ if applicable)*
- Extra Sample Volume?
- Limited Sample Volume?
- Field preserved for volatiles?
- Field-filtered for dissolved?
- Lab-filtered for dissolved?
- Ref Lab required?
- Foreign Soil?

This section must be filled out for DoD projects (USACE, Navy, AFCEE)

Yes	No	
✓		Is received temperature 4 ± 2°C?
		Exceptions: Samples/Analyses Affected:
	✓	Rad Screen performed? Result:
✓		Was there an airbill? *(Note # above in the right hand column)*
✓	✓	Was cooler sealed with custody seals?
		# / where:
	✓	Were seal(s) intact upon arrival?
✓		Was there a COC with cooler?
✓		Was COC sealed in plastic bag & taped inside lid of cooler?
✓		Was the COC filled out properly?
	✓	Did the COC indicate COE / AFCEE / Navy project?
✓	✓	Did the COC and samples correspond?
✓		Were all sample packed to prevent breakage?
		Packing material: Bubble wrap
✓		Were all samples unbroken and clearly labeled?
✓		Were all samples sealed in separate plastic bags?
N/A		Were all VOCs free of headspace and/or MeOH preserved?
✓		Were correct container / sample sizes submitted?
✓		Is sample condition good?
✓		Was copy of CoC, SRF, and custody seals given to PM to fax?

This section must be filled if problems are found.

Yes	No	
		Was client notified of problems?

Individual contacted:
Via: Phone / Fax / Email (*circle one*)
Date/Time:
Reason for contact:

Change Order Required?
SGS Contact:

Notes:
Sample (1) jar indicates A52-S3-0-24-50 1015 COC = A52-S5-0-24-50 1015
jar A52-S4-24-48-50 1015
Sample (2) A52-S6-24-48-50 1015
jar A56-N12-24-48-50 ~~1615~~ 1525
#(50) COC ↓ ↓ ↓ ↓ ↓ 1615

possible mistake on COC sample (26) is not marked for PCB analysis but sample 27 is but is marked as "Hold PCBs" possibly client wanted to mark 26 as Hold and run 27

Completed by (sign): **(print):** Jane Johnson
Login proof (check one): waived ✓ required ____ performed by:

SGS

SAMPLE RECEIPT FORM (page 2)

SGS WO#: 1055532

#	Container ID	Matrix	Test	QC	TB	Container Volume: 1 L	500 mL	250 mL	125 mL	60 mL	40 mL	8oz (250 mL)	4oz (125 mL)	Other	Container Type: AG	CG	HDPE	Nalgene	Cubie	Coli	Septa	Other	Preservative: None	HCl	HNO_3	H_2SO_4	MeOH	$Na_2S_2O_3$	NaOH	Other
1-36	A	2	PCB										36		X								X							
	B		Dioxin, Furan										36		X								X							
37-54	A	2	PCB										18		X								X							
55-62	A	2	PCB										8		X								X							
	B		Dioxin, Furan										8		X								X							

All Dioxin + Furan on Hold

Run PCB on 1, 3, 5, 7, 9, 11, 12, 14, 16, 17, 18, 20, 21, 23, 25, ~~26~~, 27, 29, 31, 33, 35, 37, 39, 41, 43, 45, 47, 49, 51, 53, 55, 57, 59, 61

All other PCBs on Hold

Bottle Totals								106	

Completed by: [signature] Date: 8-29-05

SGS

CHAIN OF CUSTODY RECORD
SGS Environmental Services Inc.

Locations
- Alaska
- Maryland
- Hawaii

www.

1055686

038364

(1)

CLIENT: North Wind, Inc.

CONTACT: Gloria Beckman PHONE NO: (907) 277-6488

PROJECT: FTW Soils Management Stryker SITE/PWSID#: NPDL# 05-049

REPORTS TO: 235 E. 8th Ave, Suite 210 Anchorage AK 99501 FAX NO.: (907) 277-6422

INVOICE TO: Idaho Falls office QUOTE #

P.O. NUMBER 2316

SGS Reference:

PAGE 2 OF 2

(2)

LAB NO.	SAMPLE IDENTIFICATION	DATE	TIME	MATRIX	No CONTAINERS	SAMPLE TYPE (C= COMP, G= GRAB)	Preservatives Used: 4°	Analysis Required (3): PCBs SW 8082	REMARKS
1A	Ø5FTW-A59-Ø3-TSW-SO	8/31/05	1540	Soil	1	G		X	Due 9/1/05
2A	Ø5FTW-A58-Ø1-TSW-SO		1545					X	
3A	Ø5FTW-PLG-MUD-SO		1550					X	
4A	Ø5FTW-A5Ø-W1-Ø-24-SO		1640					X	
5A	Ø5FTW-TGSP-A52-NE1-Ø-24-SO		1655					X	
6A	Ø5FTW-TGSP-A52-N3-Ø-24-SO		1700					X	

RUSH

(5)

Collected/Relinquished By: (1)	Date	Time	Received By:
Julie Clark	8/31/05	1800	
Relinquished By: (2)	Date	Time	Received By:
Relinquished By: (3)	Date	Time	Received By:
Relinquished By: (4)	Date	Time	Received By:
	8/31/05	2237	R. Cruz

(4)

Shipping Carrier: Goldstreak 0846 9193

Shipping Ticket No:

Samples Received Cold? (Circle) YES NO

Temperature °C: TB = 4.2 . C = 34.9

Special Deliverable Requirements:

Chain of Custody Seal: (Circle) INTACT BROKEN ABSENT

ARC 8-31-05

Requested Turnaround Time and Special Instructions:

24 hr TAT Results due 9/1/05 COB

05-049

SGS

CHAIN OF CUSTODY RECORD
SGS Environmental Services Inc.

Locations
- Alaska
- Maryland
- Hawaii

www.

1055686

038365

(1)

CLIENT: North Wind, Inc.

CONTACT: Gloria Beckman PHONE NO:(907) 277-5488

PROJECT: FTW Soils Management Stryker SITE/PWSID#: NPDL# 05-049

REPORTS TO: 285 E. 8th Ave Suite 210 Anchorage AK 99501 FAX NO.:(907) 277-5422

INVOICE TO: Idaho Falls office QUOTE #

P.O. NUMBER 2316

SGS Reference:

PAGE 1 OF 2

RUSH

Preservatives Used: None 4°

Analysis Required (3): Dioxins/Furans 8290; PCBs 8082

To: Paradigm

(2)

LAB NO.	SAMPLE IDENTIFICATION	DATE	TIME	MATRIX	No CONTAINERS	SAMPLE TYPE (C= COMP, G= GRAB)	Dioxins/Furans 8290	PCBs 8082	REMARKS
7A	Ø5FTW-PLG-Ø1-W-RE	8/29/05	0945	Wipe	1	G	X		→ Due 9/9/05
8A	Ø5FTW-A57-59-Ø-48-50	8/31/05	1025	Soil				X	
9A	Ø5FTW-A55-53-Ø-24-50		1045					X	
10A	Ø5FTW-A53-53-Ø-24-50		1250					X	
11A	Ø5FTW-A55-55-Ø-24-50		1240					X	Due 9/6/05
12A	Ø5FTW-A51-511-Ø-24-50		1355					X	
13A	Ø5FTW-A51-513-Ø-24-50		1400					X	
14A	Ø5FTW-PLG-51-Ø-24-50		1450					X	
15A	Ø5FTW-A50-N3-Ø-24-50		1455					X	
16A	Ø5FTW-A50-N5-Ø-24-50		1510						

(5)

Collected/Relinquished By:(1)	Date	Time	Received By:
Julie Clark	8/31/05	1800	
Relinquished By: (2)	Date	Time	Received By:
Relinquished By: (3)	Date	Time	Received By:
Relinquished By: (4)	Date	Time	Received By:
	10:37 p.m.	8/31/05	[illegible]

(4)

Shipping Carrier: Goldstreak

Shipping Ticket No: 0846 9193

Samples Received Cold? (Circle) YES NO 7D

Temperature °C: TB = 4.2 . C = 4.9

Special Deliverable Requirements:

Chain of Custody Seal: (Circle) INTACT BROKEN ABSENT

Requested Turnaround Time and Special Instructions:

05-049 Results due 9/6/05

1055686

SGS

SAMPLE RECEIPT FORM

SGS WO#:

Yes	No	NA	
✓			Are samples **RUSH**, priority, or *w/n 72 hrs.* of **hold time**?
✓			If yes have you done *e-mail notification*?
✓			Are samples *within 24 hrs.* of **hold time** or **due date**?
✓			If yes, have you *spoken with* Supervisor?
		✓	Archiving bottles– if req., are they properly marked?
	✓		Are there any **problems**? PM Notified?
✓			Were samples preserved correctly and pH verified?
	✓		If this is for PWS, provide **PWSID.**
✓			Will courier charges apply?
			Method of payment?
	✓		Data package required? (Level: 1 / 2 / 3 / 4)
			Notes:
✓			Is this a DoD project? (USACE, Navy, AFCEE)

Due Date: 9/1/05 9/6/05 9/9/05 See n
Received Date: 8-31-05
Received Time: 2237
Is **date/time conversion** necessary? no
# of hours to AK Local Time:
Thermometer ID: 7D

Cooler ID	Temp Blank	Cooler Temp
Blue	4.2 °C	4.9 °C
	°C	°C
	°C	°C
	°C	°C
	°C	°C

*Temperature readings include thermometer correction factors

Delivery method (circle all that apply): Client / Alert Courier / UPS / FedEx / USPS / AA Goldstreak / NAC / ERA / PenAir / Carlile Lynden / SGS / Other:

Airbill # 0846 9183

Additional Sample Remarks: (√ if applicable)
- Extra Sample Volume?
- Limited Sample Volume?
- Field preserved for volatiles?
- Field-filtered for dissolved?
- Lab-filtered for dissolved?
- Ref Lab required?
- Foreign Soil?

This section must be filled out for DoD projects (USACE, Navy, AFCEE)

Yes	No	
✓		Is received temperature 4 ± 2°C?
		Exceptions: Samples/Analyses Affected:
	✓	Rad Screen performed? Result:
✓		Was there an airbill? *(Note # above in the right hand column)*
✓		Was cooler sealed with custody seals?
		#/ where: 1 back (front)
✓		Were seal(s) intact upon arrival?
✓		Was there a COC with cooler?
✓		Was COC sealed in plastic bag & taped inside lid of cooler?
✓		Was the COC filled out properly?
✓		Did the COC indicate COE / AFCEE / Navy project?
✓		Did the COC and samples correspond?
✓		Were all sample packed to prevent breakage?
		Packing material: bubble wrap, Absorbent pads
✓		Were all samples unbroken and clearly labeled?
✓		Were all samples sealed in separate plastic bags?
	n/a	Were all VOCs free of headspace and/or MeOH preserved?
✓		Were correct container / sample sizes submitted?
✓		Is sample condition good?
✓		Was copy of CoC, SRF, and custody seals given to PM to fax?

This section must be filled if problems are found.

Yes	No	
		Was client notified of problems?

Individual contacted:
Via: Phone / Fax / Bmail (*circle one*)
Date/Time:
Reason for contact:

Change Order Required?
SGS Contact:

Notes:

Completed by (sign): Steven R. Crupi **(print):** Steven R. Crupi
Login proof (check one): waived ✓ required ____ performed by:

1055686

SGS

SAMPLE RECEIPT FORM (page 2)

SGS WO:

#	Container ID	Matrix	Test	QC	TB	Container Volume: 1 L	500 mL	250 mL	125 mL	60 mL	40 mL	8oz (250 mL)	4oz (125 mL)	Other	Container Type: AG	CG	HDPE	Nalgene	Cubie	Coli	Septa	Other	Preservative: None	HCl	HNO_3	H_2SO_4	MeOH	$Na_2S_2O_3$	NaOH	Other
1-6	A	2	PCB8082										6		✓								✓							
7	A	7	8290										1		✓								✓							
8-16	A	2	PCB8082										9		✓								✓							
Bottle Totals													16																	

Completed by: Steven R. Cuyi Date: 8/31/05

SGS Environmental

CUSTODY SEAL

Date/Time: 8/31/05 @ 1800

1055686

SGS Environmental

CUSTODY SEAL

Signature: Julie Clark

Date/Time: 8/31/05 @ 1800

1055686

ANC

FLIGHT	TO
112	ANC

61-72-62

GoldStreak Alaska Airlines

www.ALASKACARGO.com
1-800-225-2752

P.O. Box 68900
Seattle, WA 98168

Airline	Origin	AIR WAYBILL Number
027-	FAI	0846 9193

From Shipper: North Wind Inc.

Address: 1108 Southwood Blvd. Phone: 907-451-7750

City: Fairbanks State: AK Zip Code: 99709

I certify that this shipment does not contain any unauthorized explosives, destructive devices or hazardous materials.

Shipper's Signature PRINTED NAME: X Christopher Fuller Date: 5/31/05

Domestic ☒ International ☐

Insured Value: X Declared Value For Customs:

Airport of Departure | First Carrier | Airport of Destination

Nature and Quantity of Goods: Soil samples and artifacts

Handling Information: Fragile Keep Cool

To Consignee: (Complete consignee information required on package) SGS Environmental Services

Address: Fed Ex P/U Phone: 562-1213

City: Anchorage State: AK Zip Code:

Consignee's Printed Name-Signature (Received in Good Order Except as Noted): Steven R. Cupp Steven R. Cupp Time: 10:33 a.m./p.m. Date: 6/2/05

Airline: 027- Origin: AIR WAYBILL Number: 0846 9193

GoldStreak Alaska Airlines

Total Pieces: 33 Total Weight: 33

Form of Payment: ☐ Cash ☐ Check ☐ COD Attach COD ☐ AS Account Number ☐ Credit Card Number

Validate Approval: 31 [redacted]
(Required for all except cash and COD)

CHECK ONE ONLY
☒ AIRPORT TO AIRPORT SERVICE

PICK UP ON ☐ DELIVER ON ☐

Executed By: Date/Time: 5/31 5/31 1500 a.m./p.m.

Carrier	Flight	Destination	E.T.A.
AS	112	ANC	8840

MULTIPLE PIECES FOR AS FLIGHTS ONLY
Please ✓ If Live Animal ☐

PCS	WT. RANGE	RATE	CHARGE
	GBX LETTER		
1	1-15		PMA
	16-50		[illegible]
	51-70		
	71-100		

Subtotal Charges: [illegible]

Other Charges
1st Carrier
2nd Carrier
3rd Carrier
Tax (Offline only)
Pickup (NON AS COURIER)
[illegible] (COURIER)
[illegible] Service
[illegible]

Remarks: [illegible]

1055686

SGS

CHAIN OF CUSTODY RECORD
SGS Environmental Services Inc.

Locs
- Alaska
- Maryland
- Hawaii

1055734

038372

(1)

CLIENT: North Wind, Inc.

CONTACT: Gloria Beckman PHONE NO: (907) 277-5488

PROJECT: FTW Soils Management Stryker SITE/PWSID#: NPDL# 05-049

REPORTS TO: 235 E 8th Ave Suite 210 Anchorage AK 99501 FAX NO.: (907) 277-5422

INVOICE TO: Idaho Falls Office QUOTE # P.O. NUMBER 2316

SGS Reference:

PAGE 1 OF 2

RUSH

(2)

LAB NO.	SAMPLE IDENTIFICATION	DATE	TIME	MATRIX	No CONTAINERS	SAMPLE TYPE (C=COMP G=GRAB)	Preservatives Used: 4°	Analysis Required (3): PCBs SW8082B	REMARKS
1A	Ø5FTW-SASPLG-WBench-W	9/1/05	1145	Wipe	1	G	X	X	Hexane Preserved
2A	Ø5FTW-SASPLG-SwingBridge-W		1145				X	X	
3A	Ø5FTW-SASPLG-SSlide-W		1145				X	X	
4A	Ø5FTW-SASPLG-EBench-W		1145				X	X	
5A	Ø5FTW-ASO-Fence-W		1300				X	X	
6A	Ø5FTW-NWASO-Fence-W		1305				X	X	
7A	Ø5FTW-Exc-Front-SO		1320	Soil			X	X	
8A	Ø5FTW-Exc-Bucket-SO		1320				X	X	
9A	Ø5FTW-Wash-SSide-SO		1330				X	X	
10A	Ø5FTW-Wash-Center-SO		1330				X	X	

(5)

Collected/Relinquished By: (1)	Date	Time	Received By:
Julie Clark	9/1/05	1705	
Relinquished By: (2)	Date	Time	Received By:
Relinquished By: (3)	Date	Time	Received By:
Relinquished By: (4)	Date 9/2/05	Time 0605	Received By: Steven R. Cuyin

(4)

Shipping Carrier: Gold Streak

Shipping Ticket No: 0846 9171

Samples Received Cold? (Circle) YES NO 69.0

Temperature °C: C = 3.2 . TB = 2.1

Special Deliverable Requirements: None

Chain of Custody Seal: (Circle) INTACT BROKEN ABSENT

Requested Turnaround Time and Special Instructions:

24 hr TAT 05-049

SGS

CHAIN OF CUSTODY RECORD
SGS Environmental Services Inc.

1055734

U38366

(1)

CLIENT: North Wind, Inc.

CONTACT: Gloria Beckman PHONE NO: (907) 277-5488

PROJECT: FTW Soils Management Stryker SITE/PWSID#: NPDL# 05-049

REPORTS TO: 235 E. 8th Ave. Suite 210 Anchorage AK 99501 FAX NO.: (907) 277-5422

INVOICE TO: Idaho Falls Office QUOTE #

P.O. NUMBER 2316

SGS Reference:

PAGE 2 OF 2

(2)

LAB NO.	SAMPLE IDENTIFICATION	DATE	TIME	MATRIX	No CONTAINERS	SAMPLE TYPE (C= COMP, G= GRAB)	Preservatives Used: 4°	Analysis Required (3): PCBs SW 8082	REMARKS
11A	05FTW-Wash-NSide-50	9/1/05	1330	Soil	1	G		X	RUSH

(5)

Collected/Relinquished By: (1)	Date	Time	Received By:
Julie Clark	9/1/05	1705	
Relinquished By: (2)	Date	Time	Received By:
Relinquished By: (3)	Date	Time	Received By:
Relinquished By: (4)	Date 9/2/05	Time 0605	Received By: Steven R. Cupi

(4)

Shipping Carrier: Goldstreak

Shipping Ticket No: 08469171

Samples Received Cold? (Circle) YES NO 69D

Temperature °C: C = 3-2 . TB = 2.1

Special Deliverable Requirements: None

Chain of Custody Seal: (Circle) INTACT BROKEN ABSENT

Requested Turnaround Time and Special Instructions:

24 hr TAT

05-049

1055734

SGS

SAMPLE RECEIPT FORM

SGS WO#:

Yes	No	NA	
✓			Are samples **RUSH**, priority, or *w/n 72 hrs.* of **hold time**?
✓			If yes have you done *e-mail notification*?
✓			Are samples *within 24 hrs.* of **hold time** or **due date**?
✓			If yes, have you *spoken with* Supervisor?
	✓		Archiving bottles– if req., are they properly marked?
	✓		Are there any **problems**? PM Notified?
✓			Were samples preserved correctly and pH verified?
	✓		If this is for PWS, provide **PWSID.**
✓			Will courier charges apply?
			Method of payment?
	✓		Data package required? (Level: 1 / 2 / 3 / 4)
			Notes:
✓			Is this a DoD project? (USACE, Navy, AFCEE)

Due Date: 9-3-05
Received Date: 9-2-05
Received Time: 06:05
Is date/time conversion necessary? NO
# of hours to AK Local Time:
Thermometer ID: 69 D

Cooler ID	Temp Blank	Cooler Temp
Blue	2.1 °C	3.2 °C
	°C	°C
	°C	°C
	°C	°C
	°C	°C

*Temperature readings include thermometer correction factors

Delivery method (circle all that apply): Client / Alert Courier / UPS / FedEx / USPS / AA Goldstreak / NAC / ERA / PenAir / Carlile Lynden / SGS / Other:

Airbill # 0846 9171

Additional Sample Remarks: *(√ if applicable)*

- Extra Sample Volume?
- Limited Sample Volume?
- Field preserved for volatiles?
- Field-filtered for dissolved?
- Lab-filtered for dissolved?
- Ref Lab required?
- Foreign Soil?

This section must be filled out for DoD projects (USACE, Navy, AFCEE)

Yes	No	
✓		Is received temperature 4 ± 2°C?
		Exceptions: Samples/Analyses Affected:
	✓	Rad Screen performed? Result:
✓		Was there an airbill? *(Note # above in the right hand column)*
✓		Was cooler sealed with custody seals?
		# / where: 1 / front / lower L.C. AKC 9-2-05
✓		Were seal(s) intact upon arrival?
✓		Was there a COC with cooler?
✓		Was COC sealed in plastic bag & taped inside lid of cooler?
✓		Was the COC filled out properly?
✓		Did the COC indicate COE / AFCEE / Navy project?
✓		Did the COC and samples correspond?
✓		Were all sample packed to prevent breakage?
		Packing material: bubble wrap
✓		Were all samples unbroken and clearly labeled?
✓		Were all samples sealed in separate plastic bags?
N/A		Were all VOCs free of headspace and/or MeOH preserved?
✓		Were correct container / sample sizes submitted?
✓		Is sample condition good?
✓		Was copy of CoC, SRF, and custody seals given to PM to fax?

This section must be filled if problems are found.

Yes	No	
		Was client notified of problems?

Individual contacted:
Via: Phone / Fax / Email (*circle one*)
Date/Time:
Reason for contact:

Change Order Required?
SGS Contact:

Notes:

Completed by (sign): Steven R. Crupi **(print):** Steven R. Crupi
Login proof (check one): waived ✓ required ____ performed by:

1055734

CUSTODY SEAL

Signature: [illegible]

Date/Time: 9/1/05 @ 1705

1055734

SGS

SAMPLE RECEIPT FORM (page 2)

SGS WO#: _____

						Container Volume									Container Type								Preservative							
#	Container ID	Matrix	Test	QC	TB	1 L	500 mL	250 mL	125 mL	60 mL	40 mL	8oz (250 mL)	4oz (125 mL)	Other	AG	CG	HDPE	Nalgene	Cubie	Coli	Septa	Other	None	HCl	HNO_3	H_2SO_4	MeOH	$Na_2S_2O_3$	NaOH	Other Hexane
1-6	A	8	PCB 8082										6		✓															✓
7-11	A	2	PCB 8082										~~8~~ 5	AKS 9-2-05	✓								✓							
Bottle Totals													11																	

Completed by: Steven R. Cuyi Date: 9/2/05

Gold Streak
Alaska Airlines

www.ALASKACARGO.com
1-800-225-2752

P.O. Box 68900
Seattle, WA 98168

Airline	Origin	AIR WAYBILL Number
027-		0846 9171

Shipper:

ss: | Phone:

State: | Zip Code:

at this shipment does not contain any unauthorized explosives, destructive devices or hazardous materials.

er's Signature | PRINTED NAME | Date

estic ☒ | International ☐

Value | Declared Value For Customs

of Departure | First Carrier | Airport of Destination

and Quantity of Goods:

ing Information:

nsignee: (Complete Consignee Information required on package)

ss: | Phone:

State: | Zip Code:

gnee's Printed Name-Signature (Received in Good Order Except as Noted) | Time | Date

Airline	Origin	AIR WAYBILL Number
27-		0846 9171

Gold Streak Alaska Airlines

non-negotiable AIR WAYBILL subject to the terms and conditions set forth on the reverse of shippers copy.

Total Pieces | Total Weight | MULTIPLE PIECES FOR AS FLIGHTS ONLY

Please ✓ If Live Animal ☐

Form of Payment
☐ Cash ☐ Check ☐ GBL Attach GBL
☐ AS Account Number
☐ Credit Card Number

Validata Approval (Required for all except cash and GBL)

CHECK ONE ONLY

☒ AIRPORT TO AIRPORT SERVICE

PICK-UP ONLY ☐ | DELIVERY ONLY ☐ | DOOR TO DOOR ☐

Executed By: Date/Time a.m. p.m.

Carrier	Flight	Destination	E.T.A.
AS			

1055734

Remarks

PCS.	WT. RANGE	RATE	CHARGE
	GSX LETTER		
	1-15		
	16-50		
	51-70		
	71-100		
	Subtotal Charges		

AS COURIER CHARGES

Other Charges
1st Carrier
2nd Carrier
3rd Carrier
Tax (Offline only)
Pickup

Door-To-Door Service: (800) 634-7113

2. Consignee Memo

1055734

SGS

CHAIN OF CUSTODY RECORD
SGS Environmental Services Inc.

Locations Nationwide
- Alaska
- Maryland
- Hawaii
- West Virginia
- New Jersey

www.us.sgs.com

038382

(1)
CLIENT: North Wind Inc
CONTACT: Gloria Beckman PHONE NO: (907) 277-5488
PROJECT: Stryker/Taku Garden SITE/PWSID#: 2316
REPORTS TO: 235 E 8th Ave Suite 210 Anchorage AK FAX NO.: (907) 277-5422
INVOICE TO: same QUOTE # 7102C
NPDL 05-049 P.O. NUMBER

SGS Reference:

PAGE 1 OF 6

1055765

(2)

LAB NO.	SAMPLE IDENTIFICATION	DATE	TIME	MATRIX	No CONTAINERS	SAMPLE TYPE (C= COMP, G= GRAB)	Preservatives Used: Heat	Analysis Required (3): PCB wipe 8082	REMARKS
1A	05FIW-TRK7862-W	9-2-05	1616	Wipe	1	G		X	equip wipe
2A	05FIW-TRK5794-W		1830					X	
3A	05FIW-CRE1109A-W		1814					X	
4A	05FIW-FRK5-39-W		1546					X	
5A	05FIW-ARC8679-W		1448					X	
6A	05FIW-ARC8082-W		1459					X	
7A	05FIW-EX120-W		1432					X	
8A	05FIW-TRL7862-W		1631					X	
9A	05FIW-TRK627-W		1535					X	
10A	05FIW-CRE11-402-W		1800					X	

RUSH

(5)

Collected/Relinquished By: (1)	Date	Time	Received By:
Dan McGahey	9/3/05	1505	
Relinquished By: (2)	Date	Time	Received By:
Relinquished By: (3)	Date	Time	Received By:
Relinquished By: (4)	Date	Time	Received By:
	9/3/05	20:17	Steven R. Cuyi

(4)
Shipping Carrier: Goldstreak
Shipping Ticket No: 0847 3065
Samples Received Cold? (Circle) YES NO 69D
Temperature °C: TB = 4.4 . C = 5.6
Special Deliverable Requirements:
Chain of Custody Seal: (Circle) INTACT BROKEN ABSENT
Requested Turnaround Time and Special Instructions:
Report by noon 9/6/05 05-049

S = 7 + 1 + 5 = 13 W = 23 + 10 + 7 + 2 + 3 = 45

SGS

CHAIN OF CUSTODY RECORD
SGS Environmental Services Inc.

Locations Nationwide
- Alaska
- Maryland
- Hawaii
- West Virginia
- New Jersey

www.us.sgs.com

038381

(1)
CLIENT: North Wind Inc
CONTACT: Gloria Beckman PHONE NO: (907) 277 5438
PROJECT: Stryker / Tuku Garden SITE/PWSID#: 2316
REPORTS TO: 235 E 8th Ave Suite 210
Anchorage AK 99501 FAX NO.: (907) 277-5422
INVOICE TO: QUOTE # 7102C
NPDL# 05-049 P.O. NUMBER

SGS Reference:

PAGE 2 OF 6

1055765

(2)

LAB NO.	SAMPLE IDENTIFICATION	DATE	TIME	MATRIX	No CONTAINERS	SAMPLE TYPE (C= COMP, G= GRAB)	Preservatives Used: Heavy 40	Analysis Required (3): 8082 PCB - Wipe	8082 PCB - Soil	REMARKS
11A	05FTW-TRK834-W	9/2/05	1324	~~Soil~~ Wipe	1	G		X		equip wipes
12A	05FTW-TRK143-W		1835							
13A	05FTW-TRK434-W		1817							
14A	05FTW-TRK995-W		1804							
15A	05FTW-CRE11-397-W		1708							
16A	05FTW-TRK420-W		1520							
17A	05FTW-CRE1109B-W		1314							
18A	05FTW-TRL5794-W		1343							
19A	05FTW-FEL488-215-W		1411							
20A	05FTW-TRHR5203-W		1652							

RUSH

(5)

Collected/Relinquished By: (1)	Date	Time	Received By:
Dan NFAuly	9/3/05	1505	
Relinquished By: (2)	Date	Time	Received By:
Relinquished By: (3)	Date	Time	Received By:
Relinquished By: (4)	Date 9/3/05	Time 20:17	Received By: Steven R. Cruz

(4)
Shipping Carrier: Goldstreak
Shipping Ticket No: 8547 3065
Samples Received Cold? (Circle) YES NO 69D
Temperature °C: TB=4.4 . C=5.6
Special Deliverable Requirements:
Chain of Custody Seal: (Circle) INTACT BROKEN ABSENT
Requested Turnaround Time and Special Instructions:
Report by noon Tue 9/6/05 05-049

SGS

CHAIN OF CUSTODY RECORD
SGS Environmental Services Inc.

Locations Nationwide
- Alaska
- Maryland
- Hawaii
- West Virginia
- New Jersey

www.us.sgs.com

038383

(1)
CLIENT: North Wind Inc
CONTACT: Gloria Beckman PHONE NO: (907) 277-5488
PROJECT: Stryker / Tukwi Gardens SITE/PWSID#: 2316
REPORTS TO: 235 E 3rd Ave Suite 210
Anchorage AK 99501 FAX NO.: (907) 277
INVOICE TO: same QUOTE # 7102C
P.O. NUMBER

SGS Reference:

PAGE 3 OF 6

1055765

(2)

LAB NO.	SAMPLE IDENTIFICATION	DATE	TIME	MATRIX	No CONTAINERS	SAMPLE TYPE (C= COMP, G= GRAB)	Preservatives Used: None 4°	PCB Wipe 8082	PCB 8082							REMARKS
21A	05FTW-FRK184675-W	9/2/05	1509	Wipe	1	G		X								equip wipe
22A	05FTW-FRK8032-W		1720					X								
23A	05PTW-TDK724-W		1814					X								
24A	05FTW-TGSP-2N1-SO		1835	Soil					X							
25A	05FTW-TRHR-5203-SO		1652						X							
26A	05PTW-TRK500-SO		1831						X							
27A	05FTW-TGSP-2N2-SO		1845						X							
28A	05FTW-TGSP-251-SO		1855						X							
29A	05FTW-TGSP-252-SO		1857						X							
30A	05FTW-EX128-SO		1432						X							

(3) Analysis Required

DISPOSAL

(5)

Collected/Relinquished By:(1)	Date	Time	Received By:
Dan McCarty	9/3/05	1508	
Relinquished By: (2)	Date	Time	Received By:
Relinquished By: (3)	Date	Time	Received By:
Relinquished By: (4)	Date 9/3/05	Time 20:17	Received By: Steven R. Cuzzi

(4)
Shipping Carrier: Goldstreak
Shipping Ticket No: 0847 3065
Samples Received Cold? (Circle) YES NO 69D
Temperature °C: TB = 4.4 . C = 5-6
Special Deliverable Requirements:
Chain of Custody Seal: (Circle) INTACT BROKEN ABSENT
Requested Turnaround Time and Special Instructions:
Report by noon 9/6/05 05-049

White - Retained by Lab
Yellow - Returned with Report
Pink - Retained by Sampler

SGS

CHAIN OF CUSTODY RECORD
SGS Environmental Services Inc.

Locations Nationwide
- Alaska
- Maryland
- Hawaii
- West Virginia
- New Jersey

www.us.sgs.com

038384

1055765

(1)
CLIENT: North Wind Inc
CONTACT: Gloria Beckman PHONE NO: (907) 277-5488
PROJECT: Stryker/Taku Gorden SITE/PWSID#: 2316
REPORTS TO: 235 E 3rd Ave Suite 210 Anch AK 99501 FAX NO.: (907) 277-5422
INVOICE TO: QUOTE # 7102C
NPDL 05-049 P.O. NUMBER

SGS Reference:

PAGE 4 OF 6

(2)

LAB NO.	SAMPLE IDENTIFICATION	DATE	TIME	MATRIX	No CONTAINERS	SAMPLE TYPE (C= COMP, G= GRAB)	Preservatives Used: None	Analysis Required (3): PCB-Wipe	REMARKS
31A	05FW-GEN07-029-W	9/3/05	1118	Wipe	1	G	X		equip wipe
32A	05FW-TRL7750-W		1010						
33A	05FW-TRL1117-W		1139						
34A	05FW-TRK352-W		1000						
35A	05FW-TRK712-W		1106						
36A	05FW-TRL13931-W		1032						
37A	05FW-FRK4391-W		1148						
38A	05FW-TRK6776-W		0933						
39A	05FW-TRK144-W		0949						
40A	05FW-TRL9-001-W		1020						

10 W

RUSH

(5)

Collected/Relinquished By: (1)	Date	Time	Received By:
Dan McGerty	9/3/05	1505	
Relinquished By: (2)	Date	Time	Received By:
Relinquished By: (3)	Date	Time	Received By:
Relinquished By: (4)	Date 9/3/05	Time 2017	Received By: Steven R. Cuzi

(4)
Shipping Carrier: Goldstreak
Shipping Ticket No: 0847 3065
Samples Received Cold? (Circle) YES NO 69D
Temperature °C: TB = 4.4 . C = 5.6
Special Deliverable Requirements:
Chain of Custody Seal: (Circle) INTACT BROKEN ABSENT
Requested Turnaround Time and Special Instructions:
Report by noon Tues 9/6/05 05-049

SGS

CHAIN OF CUSTODY RECORD
SGS Environmental Services Inc.

Locations Nationwide
- Alaska
- Maryland
- Hawaii
- West Virginia
- New Jersey

www.us.sgs.com

038387

(1)

CLIENT: North Wind Inc

CONTACT: Gloria Beckman PHONE NO:(907) 277-5488

PROJECT: Stryker Tuken Gordon SITE/PWSID#: 2316

REPORTS TO: 235 E 8th Ave Suite 210 Anch AK 99501 FAX NO.:( )

INVOICE TO: Same QUOTE # 71026

NPDL 05-649 P.O. NUMBER

SGS Reference:

PAGE 5 OF 6

1055765

(2)

LAB NO.	SAMPLE IDENTIFICATION	DATE	TIME	MATRIX	No CONTAINERS	SAMPLE TYPE (C= COMP, G= GRAB)	Preservatives Used: Hexane	4°								REMARKS
	Analysis Required (3)						TCB wipe 8082	PCB 8082								
41A	05FW-CRE9923-W		1042	Wipe	1	G	X									equip wipes
42A	05FW-TRK863-W		1128													
43A	05FW-TRK9-38-W		1340													
44A	05FW-GEN9402-W		1303													
45A	05FW-TRKD5C-W		1331													
46A	05FW-TRK5-63-W		1311													
47A	05FW-ARC5-63-W		1321													
48A	05FW-TRKD5C-SO		1331	Soil				X								soil - equip
49A	05FW-EHR967-W		1128	Wipe			X									equip
50A	05FW-CRL817-W		1135													

RUSH

7W
15
2W

(5)

Collected/Relinquished By:(1)	Date	Time	Received By:
Dan McCarthy	9/3/05	1535	
Relinquished By: (2)	Date	Time	Received By:
Relinquished By: (3)	Date	Time	Received By:
Relinquished By: (4)	Date 9/3/05	Time 20:17	Received By: Steven R. Cruz

(4)

Shipping Carrier: Goldstreak

Shipping Ticket No: 0847 3065

Samples Received Cold? (Circle) YES NO 69D

Temperature °C: TB= 4.4 . C=5.6

Special Deliverable Requirements:

Chain of Custody Seal: (Circle) INTACT BROKEN ABSENT

Requested Turnaround Time and Special Instructions:

Report before noon Tues 9/6/05 05-649

SGS

CHAIN OF CUSTODY RECORD
SGS Environmental Services Inc.

Locations Nationwide
- Alaska
- Maryland
- Hawaii
- West Virginia
- New Jersey

www.us.sgs.com

038386

(1)

CLIENT: North Wind Inc
CONTACT: Gloria Beckman PHONE NO: (907) 277-5438
PROJECT: Stryker / Tukin Gardens SITE/PWSID#: 2316
REPORTS TO: 235 E 8th Ave Suite 210
Anchorage AK FAX NO.: (907) 277-5422
INVOICE TO: Same QUOTE # 7102C
NDL 05-049 P.O. NUMBER

SGS Reference:

PAGE 6 OF 6

1055765

(2)

LAB NO.	SAMPLE IDENTIFICATION	DATE	TIME	MATRIX	No CONTAINERS	SAMPLE TYPE (C= COMP, G= GRAB)	Preservatives Used: None	4°								REMARKS
							(3) Analysis Required: PCB wipe 8082	PCB 8082								
51A	05FTW-2874CL-W	9/3/05	1122	Wipe	1	G	X									equip. wipe
52A	05FTW-HE9104-W		1110													
53A	05FTW-253424H-W		1142													
54A	05FTW-TGSP-A60-N2-50		1316	Soil				X								soil pile
55A	05FTW-TGSP-A60-N1-50		1310													
56A	05FTW-TGSP-A60-N3-50		1320													
57A	05FTW-TGSP-A60-N4-50		1328													
58A	05FTW-FL43-52-50		1150													
																equip

3W

55

RUSH

(5)

Collected/Relinquished By: (1)	Date	Time	Received By:
Dan McCarty	9/3/05	1505	
Relinquished By: (2)	Date	Time	Received By:
Relinquished By: (3)	Date	Time	Received By:
Relinquished By: (4)	Date 9/3/05	Time 20:17	Received By: Steven R. Cupp

(4)

Shipping Carrier: Goldstreak
Shipping Ticket No: 0847 3065
Samples Received Cold? (Circle) YES NO 69D
Temperature °C: TB=4.4 . C=5.6
Special Deliverable Requirements:
Chain of Custody Seal: (Circle) INTACT BROKEN ABSENT
Requested Turnaround Time and Special Instructions:
Report before noon Tues 9/6/05
05-049

[redacted]

GoldStreak Alaska Airlines

www.ALASKACARGO.com
1-800-225-2752

P.O. Box 68900
Seattle, WA 98168

Airline	Origin	AIR WAYBILL Number
027-	FAI	0847 3065

From Shipper: North Wind Inc

Address: 1038 Southwood Dr NW | Phone: (907) 441-7757

City: Fairbanks | State: AK | Zip Code: 99712

I certify that this shipment does not contain any unauthorized explosives, destructive devices or hazardous materials.

Shipper's Signature | PRINTED NAME | Date: 9/15/05

Domestic ☒ | International ☐

Insured Value | Declared Value For Customs

Airport of Departure | First Carrier | Airport of Destination

Nature and Quantity of Goods: 2 x 5 Transports w/ [illegible]

Handling Information: [illegible]

To Consignee: (Complete Consignee information required on package) [illegible] Steve Crupi

Address: [illegible] | Phone: [illegible]

City: [illegible] | State: PA | Zip Code: 19518

Consignee's Printed Name-Signature (Received in Good Order Except as Noted): Steven R. Crupi

Time: 20:17 a.m./p.m.

Date: 9-3-05

Total Pieces	Total Weight
	50

Form of Payment: ☐ Cash ☐ Check ☐ GBL - Attach GBL ☐ AS Account Number [illegible] ☐ Credit Card Number

Validata Approval 034187 (Required for all except cash and GBL)

CHECK ONE ONLY: ☒ AIRPORT TO AIRPORT SERVICE | ☐ PICKUP ONLY | ☐ DELIVERY ONLY | ☐ DOOR TO DOOR

Executed By: Date/Time 6431 9/3 15:15 a.m./p.m.

Carrier	Flight	Destination	E.T.A.
AS	890	ANC	6:14p

1055765

MULTIPLE PIECES FOR AS FLIGHTS ONLY

Please ✓ If Live Animal ☐

PCS	WT RANGE	RATE	CHARGE
	GSX LETTER		
	1-15		
1	16-50		50.00
	51-70		
	71-100		

Subtotal Charges 50.00

Other Charges: 1st Carrier; 2nd Carrier; 3rd Carrier; Tax (Offline only); Pickup (NON AS COURIER); Delivery (NON AS COURIER); Special Service; Insurance; TOTAL 50.00

Remarks

Airline	Origin	AIR WAYBILL Number
027-		0847 3065

GoldStreak Alaska Airlines

1055765

SGS Environmental CUSTODY SEAL

Signature: Dan McGaha

Date/Time: 9/3/05 1508

SGS Environmental CUSTODY SEAL

Signature: Dan McGaha

Date/Time: 9/3/05 1508

SGS

1055765

SAMPLE RECEIPT FORM (page 2)

SGS WO#:

						Container Volume									Container Type								Preservative							
#	Container ID	Matrix	Test	QC	TB	1 L	500 mL	250 mL	125 mL	60 mL	40 mL	8oz (250 mL)	4oz (125 mL)	Other	AG	CG	HDPE	Nalgene	Cubie	Coli	Septa	Other	None	HCl	HNO_3	H_2SO_4	MeOH	$Na_2S_2O_3$	NaOH	Other
1-23	A	8	PCB8082										23		✓															✓
24-30	A	2	PCB 8082										7		✓								✓							
31-47	A	8	PCB 8082										17		✓															✓
48	A	2 ~~8~~	Dec 2-3-05 PCB 8082										1		✓								✓							
49-53	A	8	PCB 8082										5		✓															✓
54-58	A	2	PCB8082										5		✓								✓							
Bottle Totals													58																	

Completed by: Steven R Cruz Date: 9/3/05

SGS

SAMPLE RECEIPT FORM

SGS WO#: 1058765

Yes	No	NA	
✓			Are samples **RUSH**, priority, or *w/n 72 hrs.* of **hold time**?
✓			If yes have you done *e-mail notification*?
✓			Are samples *within 24 hrs.* of **hold time** or **due date**?
✓			If yes, have you *spoken with* Supervisor?
	✓		Archiving bottles– if req., are they properly marked?
	✓		Are there any **problems**? PM Notified?
✓			Were samples preserved correctly and pH verified?
✓			If this is for PWS, provide **PWSID.**
✓			Will courier charges apply?
			Method of payment?
	✓		Data package required? (Level: 1 (2) 3 / 4)
			Notes:
✓			Is this a DoD project? (USACE, Navy, AFCEE)

Due Date: 9-6-05
Received Date: 9-3-05
Received Time: 2015
Is **date/time conversion** necessary? NO
# of hours to AK Local Time: —
Thermometer ID: 68D

Cooler ID	Temp Blank	Cooler Temp
Blue	4.4 °C	5.6 °C
	°C	°C
	°C	°C
	°C	°C
	°C	°C

*Temperature readings include thermometer correction factors

Delivery method (circle all that apply): Client / Alert Courier / UPS / FedEx / USPS / AA Goldstreak / NAC / ERA / PenAir / Carlile Lynden / SGS / Other:

Airbill # 0847 3065

Additional Sample Remarks: (√ if applicable)
- Extra Sample Volume?
- Limited Sample Volume?
- Field preserved for volatiles?
- Field-filtered for dissolved?
- Lab-filtered for dissolved?
- Ref Lab required?
- Foreign Soil?

This section must be filled out for DoD projects (USACE, Navy, AFCEE)

Yes	No	
✓		Is received temperature 4 ± 2°C?
		Exceptions: Samples/Analyses Affected:
	✓	Rad Screen performed? Result:
✓		Was there an airbill? *(Note # above in the right hand column)*
✓		Was cooler sealed with custody seals?
		#/ where: front lower
✓		Were seal(s) intact upon arrival?
✓		Was there a COC with cooler?
✓		Was COC sealed in plastic bag & taped inside lid of cooler?
✓		Was the COC filled out properly?
✓		Did the COC indicate COE / AFCEE / Navy project?
✓		Did the COC and samples correspond?
✓		Were all sample packed to prevent breakage?
		Packing material: bubble wrap
✓		Were all samples unbroken and clearly labeled?
✓		Were all samples sealed in separate plastic bags?
N/A		Were all VOCs free of headspace and/or MeOH preserved?
✓		Were correct container / sample sizes submitted?
✓		Is sample condition good?
✓		Was copy of CoC, SRF, and custody seals given to PM to fax?

This section must be filled if problems are found.

Yes	No	
		Was client notified of problems?

Individual contacted:
Via: Phone / Fax / Email (*circle one*)
Date/Time:
Reason for contact:

Change Order Required?
SGS Contact:

Notes:

Completed by (sign): Steven R. Crupi **(print):** Steven R. Crupi
Login proof (check one): waived ✓ required ____ performed by:

SGS

CHAIN OF CUSTODY RECORD
SGS Environmental Services Inc.

Locat
- Alaska
- Maryland
- Hawaii

1055767

038385

(1)
CLIENT: North Wind Inc
CONTACT: Gloria Beckman PHONE NO:(907) 277-5488
PROJECT: Stryker Site Charac SITE/PWSID#: Taku Gardens
REPORTS TO: 235 E 8th Ave Suite 210
Anchorage AK 99501 FAX NO.:(907) 277-5422
INVOICE TO: QUOTE # 71022
NPDL 05-049 P.O. NUMBER

SGS Reference:

PAGE 1 OF 3

(2)

LAB NO.	SAMPLE IDENTIFICATION	DATE	TIME	MATRIX	No CONTAINERS	SAMPLE TYPE (C= COMP, G= GRAB)	Preservatives Used: None	40									REMARKS
							Analysis Required (3): PCB Wipe 8082	PCB 8082									
1A	05FTW-TRK17439-W	9/4/05	0832	Wipe	1	G	X										equip. wipe
2A	05FTW-CREU-378-W		0846														
3A	05FTW-TRL7376-W		0923														
4A	05FTW-CRE176356-W		0936														
5A	05FTW-TRL4171-W		1030														
6A	05FTW-TRLL1017-W		0958														
7A	05FTW-TRKLE0504-W		0950														
8A	05FTW-TRL1817-W		1038														
9A	05FTW-TRL4404-W		1006														
10A	05FTW-TRK08-001-W		1047														

(5)

Collected/Relinquished By:(1)	Date	Time	Received By:
Dan McCarty	9/4	4:20	AK Airlines
Relinquished By: (2)	Date	Time	Received By:
Relinquished By: (3)	Date	Time	Received By:
Relinquished By: (4)	Date 9/5/05	Time 09:30	Received By: Steven R. Cruz

(4)

Shipping Carrier: Goldstreak
Shipping Ticket No: 0847 3356
Samples Received Cold? (Circle) YES NO 69D
Temperature °C: TB = 3.9 . C = 5.1
Special Deliverable Requirements:
Chain of Custody Seal: (Circle) INTACT BROKEN ABSENT
Requested Turnaround Time and Special Instructions:
24 TAT 05-049

SGS

CHAIN OF CUSTODY RECORD
SGS Environmental Services Inc.

Locatio
- Alaska
- Maryland
- Hawaii

1055767

038388

(1)
CLIENT: North Wind Inc
CONTACT: Gloria Beckman PHONE NO: (907) 277-5488
PROJECT: Stryker Soil SITE/PWSID#: Tikka Gardens
REPORTS TO: 1235 E 8th Ave Suite 210
Anchorage AK FAX NO.: (907) 277-5422
INVOICE TO: same QUOTE # 7162C
NPDL 05-049 P.O. NUMBER

SGS Reference:

PAGE 2 OF 3

(2)

LAB NO.	SAMPLE IDENTIFICATION	DATE	TIME	MATRIX	No CONTAINERS	SAMPLE TYPE (C= COMP, G= GRAB)	Preservatives Used: Alkanol	Analysis Required (3): PCB Wipe 8082	PCB 8082	REMARKS
11A	05FTW-TRL2329-W	9/4/05	1102	Wipe	1	G		X		equip wipe
12A	05FTW-TKH12232-W		1126							
13A	05FTW-FRK9908-W		1114							equip soil
14A	05FTW-TRK08-001-SO		1047	soil					X	equip soil
15A	05FTW-TRH12232-SO		1125							
16A	05FTW-A60Sur50-SO		1030							soil / Foundation
17A	05FTW-A62Sur50-SO		1045							
18A	05FTW-A64Sur50-SO		1050							
19A	05FTW-A63Sur50-SO		1105							
20A	05FTW-A61Sur50-SO		1115							

(5)

Collected/Relinquished By: (1)	Date	Time	Received By:
Dan McCarty	9/4/05	4:20	AK Airlines
Relinquished By: (2)	Date	Time	Received By:
Relinquished By: (3)	Date	Time	Received By:
Relinquished By: (4)	Date 9/5/05	Time 09:30	Received By: Steven R. Cruz

(4)

Shipping Carrier: Goldstreak
Shipping Ticket No: 0847338
Samples Received Cold? (Circle) YES NO GAD
Temperature °C: TB = 3.7 . C = 5.1
Special Deliverable Requirements:
Chain of Custody Seal: (Circle) INTACT BROKEN ABSENT
Requested Turnaround Time and Special Instructions:
24 TAT 05-049

SGS

CHAIN OF CUSTODY RECORD
SGS Environmental Services Inc.

1055767

038389

(1)

CLIENT: North Wind Inc.

CONTACT: Gloria Beckman PHONE NO: (907) 277-5488

PROJECT: Stryker Soil SITE/PWSID#: Takai Gardens

REPORTS TO: 235 E 80th Ave Suite 210 Anchorage AK 99518 FAX NO.: (907) 277-5422

INVOICE TO: Same QUOTE # 71022

NPDL 05-049 P.O. NUMBER

SGS Reference:

PAGE 3 OF 3

(2)

LAB NO.	SAMPLE IDENTIFICATION	DATE	TIME	MATRIX	No CONTAINERS	SAMPLE TYPE (C= COMP, G= GRAB)	Analysis Required (3) 1203 8082	SVOC 8270								REMARKS
						Preservatives Used	4°	4°								
21A	Ø5FTW-BLKTAR	9/4/05	1045	Solid	1	G	X	X								Trench black-goo
22A	Ø5FTW-A1N2-S0	↓	1305	↓	1	G	X									A1 Soil surface

(5)

Collected/Relinquished By:(1)	Date	Time	Received By:
Dan McGuilly	9/4/05	4:20	AK Airlines
Relinquished By: (2)	Date	Time	Received By:
Relinquished By: (3)	Date	Time	Received By:
Relinquished By: (4)	Date 9/5/05	Time 09:30	Received By: Steven R. Cuzi

(4)

Shipping Carrier: Gold Streak

Shipping Ticket No: 0847 3356

Samples Received Cold? (Circle) YES NO 69D

Temperature °C: TB=3.9 . C=5.1

Special Deliverable Requirements:

Chain of Custody Seal: (Circle) INTACT BROKEN ABSENT

Requested Turnaround Time and Special Instructions:

24 TAT 05-049

1055767

SGS

SAMPLE RECEIPT FORM

SGS WO#:

Yes	No	NA	
✓			Are samples **RUSH**, priority, or *w/n 72 hrs.* of **hold time**?
✓	written		If yes have you done *e-mail notification*?
✓			Are samples *within 24 hrs.* of **hold time** or **due date**?
✓			If yes, have you *spoken with* Supervisor?
	✓		Archiving bottles– if req., are they properly marked?
	✓		Are there any **problems**? PM Notified?
✓			Were samples preserved correctly and pH verified?
	✓		If this is for PWS, provide **PWSID.**
✓			Will courier charges apply?
			Method of payment?
	✓		Data package required? (Level: 1 (2) 3 / 4)
			Notes:
✓			Is this a DoD project? (USACE, Navy, AFCEE)

Due Date: 9-7-05
Received Date: 9-5-05
Received Time: 09:30
Is **date/time conversion** necessary? NO
# of hours to AK Local Time: —
Thermometer ID: 69D

Cooler ID	Temp Blank	Cooler Temp
Blue	3.9 °C	5.1 °C
	°C	°C
	°C	°C
	°C	°C
	°C	°C

*Temperature readings include thermometer correction factors

Delivery method (circle all that apply): Client / Alert Courier / UPS / FedEx / USPS / AA Goldstreak / NAC / ERA / PenAir / Carlile Lynden / SGS / Other:

Airbill # 0847 3356

Additional Sample Remarks: (√ if applicable)
- Extra Sample Volume?
- Limited Sample Volume?
- Field preserved for volatiles?
- Field-filtered for dissolved?
- Lab-filtered for dissolved?
- Ref Lab required?
- Foreign Soil?

This section must be filled out for DoD projects (USACE, Navy, AFCEE)

Yes	No	
✓		Is received temperature 4 ± 2°C?
		Exceptions: Samples/Analyses Affected:
	✓	Rad Screen performed? Result:
✓		Was there an airbill? *(Note # above in the right hand column)*
✓		Was cooler sealed with custody seals?
		# / where: 1 front back
✓		Were seal(s) intact upon arrival?
✓		Was there a COC with cooler?
✓		Was COC sealed in plastic bag & taped inside lid of cooler?
✓		Was the COC filled out properly?
✓		Did the COC indicate COE / AFCEE / Navy project?
✓		Did the COC and samples correspond?
✓		Were all sample packed to prevent breakage?
		Packing material: bubble wrap
✓		Were all samples unbroken and clearly labeled?
✓		Were all samples sealed in separate plastic bags?
N/A		Were all VOCs free of headspace and/or MeOH preserved?
✓		Were correct container / sample sizes submitted?
✓		Is sample condition good?
✓		Was copy of CoC, SRF, and custody seals given to PM to fax?

This section must be filled if problems are found.

Yes	No	
		Was client notified of problems?

Individual contacted:
Via: Phone / Fax / Email (circle one)
Date/Time:
Reason for contact:

Change Order Required?
SGS Contact:

Notes:

Completed by (sign): Steven R. Crupi **(print):** Steven R. Crupi

Login proof (check one): waived ✓ required ____ performed by:

1055767

SGS

SAMPLE RECEIPT FORM (page 2)

SGS WO#: _____

#	Container ID	Matrix	Test	QC	TB	Container Volume: 1 L	500 mL	250 mL	125 mL	60 mL	40 mL	8oz (250 mL)	4oz (125 mL)	Other	Container Type: AG	CG	HDPE	Nalgene	Cubie	Coli	Septa	Other	Preservative: None	HCl	HNO_3	H_2SO_4	MeOH	$Na_2S_2O_3$	NaOH	Other
																														Hexane
1-13	A	8	PCB 8082										13		✓															✓
14-20	A	2	PCB 8082										7		✓								✓							
~~21-22~~	~~A~~	~~2~~	~~PCB 8082~~		~~MK~~	9-5-05								MK 9-5-05																
21	A	2	PCB 8082										1		✓								✓							
			SVOC 8270																											
22	A	2	PCB 8082										1		✓								✓							
Bottle Totals													22																	

Completed by: Steven R. Cruz Date: _____

1055767

SGS Environmental

CUSTODY SEAL

Signature: Dan McGady

Date/Time: 9/4/05 1620

SGS Environmental

CUSTODY SEAL

Signature: Dan McGady

Date/Time: 9/4/05 1620

Gold Streak
Alaska Airlines

www.ALASKACARGO.com
1-800-225-2752

P.O. Box 68900
Seattle, WA 98168

Airline	Origin	AIR WAYBILL Number
027-	FAI	0847 3356

Shipper: North Wind Inc
1635 Southwood Ln
Phone: (907) 474-7711
Fairbanks AK 99712
State: AK
Zip Code: 99712

Total Pieces: 1
Total Weight: 35

MULTIPLE PIECES FOR AS FLIGHTS ONLY
Please ✓ If Live Animal ☐

Form of Payment
☐ Cash ☐ Check ☐ GBL Attach GBL
☒ AS Account Number 7-7744-332-676
☐ Credit Card Number

PCS	WT & RANGE	RATE	CHARGE
	GSX LETTER		
	1-15		
	16-50	1	50.00
	51-70		
	71-100		

Shipper's Signature PRINTED NAME: Paul McGuire
Date: 9/4/05

Domestic ☒ International ☐

Value: ∅
Declared Value For Customs:

Validata Approval (Required for all except cash and GBL)

CHECK ONE ONLY
☒ AIRPORT TO AIRPORT SERVICE
☐ PICKUP ONLY ☐ DELIVERY ONLY ☐ DOOR TO DOOR

Subtotal Charges: 50.00

Other Charges
1st Carrier
2nd Carrier
3rd Carrier
Tax (Offline only)
Pickup (NON AS COURIER)
Delivery (NON AS COURIER)
Special Service
Insurance
TOTAL: 50.00

Date of Departure | First Carrier | Airport of Destination

Kind and Quantity of Goods: Soil Samples

Handling Information: Fragile Cool

Consignee: (Complete Consignee information required on package)
SGS
Phone: 562-2343
Anchorage AK
State: AK
Zip Code: 99515

Executed By: Date/Time
SH 9/4 1630 a.m. p.m.

Carrier	Flight	Destination	ETA
AS	~~813~~	ANC	~~5:44~~
	112		8:34

1055767

Consignee's Printed Name-Signature (Received in Good Order Except as Noted)
Steven R. Crupi
Time 9:30 a.m. p.m.
Date 9/5/05

Airline	Origin	AIR WAYBILL Number
027-		0847 3356

Gold Streak Alaska Airlines

Non-negotiable AIR WAYBILL subject to the terms and conditions set forth on the reverse of shippers copy.

Door-To-Door Service: (800) 634-7113

2. Consignee Memo

1055767

SGS

CHAIN OF CUSTODY RECORD
SGS Environmental Services Inc.

1056318

U38478

(1)
CLIENT: North Wind Inc
CONTACT: Gloria Beckman PHONE NO: (907) 277-5488
PROJECT: FTW Soils Mag. Stryker SITE/PWSID#: NPAL 05-049
REPORTS TO: 235 E 8th Ave Suite 210
Anchorage AK 99501 FAX NO.: (907) 277-5428
INVOICE TO: QUOTE #
Idaho Falls office P.O. NUMBER 2316

SGS Reference:

PAGE 1 OF 1

(2)

LAB NO.	SAMPLE IDENTIFICATION	DATE	TIME	MATRIX	No CONTAINERS	SAMPLE TYPE (C= COMP, G= GRAB)	AK 101/GRO	AK 102/103 DRO/RRO	8260B VOC	8270C SVOC	8081A Pest.	8082 PCB	6020 Metals	7470A Hg		REMARKS
Preservatives Used							4°C	4°C	HCl 4°C	HCl 4°C	4°C	4°C	4°C	HNO3 4°C	HNO3 4°C	
1 A-M	05FTW-TK-TW-6-W	9/21/05	1105	water	13	G	X	X	X	X	X	X	X	X		
2 A-C	Trip Blank	9-22-05		~~Re water~~	3				X							
				BR ~~water~~												
				BR ~~water~~												

(3) Analysis Required

(5)

Collected/Relinquished By:(1)	Date	Time	Received By:
[signature]	9/24/05	1430	
Relinquished By: (2)	Date	Time	Received By:
Relinquished By: (3)	Date	Time	Received By:
Relinquished By: (4)	Date 9/25/05	Time 0920	Received By: [signature]

(4)
Shipping Carrier: Goldstreak
Shipping Ticket No: 4120 8731
Samples Received Cold? (Circle) YES NO
Temperature °C: TB = 0.6 . C = 3.9
Special Deliverable Requirements:
Chain of Custody Seal: (Circle) INTACT BROKEN ABSENT
Requested Turnaround Time and Special Instructions:
05-049

SGS

CHAIN OF CUSTODY RECORD
SGS Environmental Services Inc.

• Atlas
• Man
• Haw.

1056318

038416

(1)
CLIENT: North Wind Inc
CONTACT: Gloria Beckman PHONE NO:(907) 277-5488
PROJECT: FTWSoils Mng. Stryker SITE/PWSID#: NPNL 05-049
REPORTS TO: 235 E 8th Ave Suite 210
Anchorage AK 99501 FAX NO.:(907) 277-5422
INVOICE TO: QUOTE #
Idaho Falls Office P.O. NUMBER 2316

SGS Reference:

PAGE 1 OF 1

(2)

LAB NO.	SAMPLE IDENTIFICATION	DATE	TIME	MATRIX	No CONTAINERS	SAMPLE TYPE (C= COMP, G= GRAB)	AK101	AK102/103	8260B	8270C	8081A	8082	6020	7470		REMARKS
Preservatives Used							HCl 4°	HCl 4°	HCl 4°	4°	4°	4°	HNO 4°	HNO 4°		
Analysis Required (3)																
(3) A-M	05FTW-TK-~~FW-2~~ (MW-2-W)	9-22-05	0930	Water	13	G	X	X	X	X	X	X	X	X		
(4) A-C	Trip Blank			HCl	3				X							

(5)

Collected/Relinquished By:(1)	Date	Time	Received By:
[signature]	9/24/05	1430	[signature]
Relinquished By: (2)	Date	Time	Received By:
Relinquished By: (3)	Date	Time	Received By:
Relinquished By: (4)	Date 9/25/05	Time 0920	Received By: [signature]

(4)
Shipping Carrier: Goldstreak SGS
Shipping Ticket No: 4120 8731
Samples Received Cold? (Circle) YES NO
Temperature °C: 0.1 TB · 0.6 Cooler
Special Deliverable Requirements:
Chain of Custody Seal: (Circle) INTACT BROKEN ABSENT
Requested Turnaround Time and Special Instructions:
24hr TAT 05-049

2001 Drive Anchorage, AK 99518 Tel: (907) 562-2343 Fax: (907) 561-5301
1258 Green t Charleston, WV 25311 Tel: (304) 346-0725 Fax: (304) 346-0761

SGS

CHAIN OF CUSTODY RECORD
SGS Environmental Services Inc.

1056318

040109

(1)

CLIENT: North Wind Inc.

CONTACT: Gloria Beckman PHONE NO: (907) 277-5488

PROJECT: FTW Soils Mag. Stryker SITE/PWSID#: NPNL05-049

REPORTS TO: 235 E 8th Ave Suite 220 Anchorage AK 99501 FAX NO.: (907) 277-5422

INVOICE TO: Idaho Falls Office QUOTE # P.O. NUMBER 2316

SGS Reference:

PAGE 1 OF 1

(2)

LAB NO.	SAMPLE IDENTIFICATION	DATE	TIME	MATRIX	No CONTAINERS	SAMPLE TYPE (C= COMP, G= GRAB)	AK101	AK101/102	8260B	8270C	8081A	8082	6020	7470		REMARKS
Preservatives Used							HCl 4°	HCl 4°	HCl 4°	4°	4°	4°	HNO 4°	HNO 4°		
Analysis Required (3)																
(5) A-M	05F-FTW-TK-TW-8-W	9-21-05	1120	Water	13	G	X	X	X	X	X	X	X	X		

(5)

Collected/Relinquished By:(1)	Date	Time	Received By:
[signature]	9/24	1430	[signature]
Relinquished By: (2)	Date	Time	Received By:
Relinquished By: (3)	Date	Time	Received By:
Relinquished By: (4)	Date 9/25/05	Time 0920	Received By: [signature]

(4)

Shipping Carrier: Goldstreak SES

Shipping Ticket No: 4120 8731

Samples Received Cold? (Circle) YES NO

Temperature °C: 2.1 JB 2.4 Cooler

Special Deliverable Requirements:

Chain of Custody Seal: (Circle) INTACT BROKEN ABSENT

Requested Turnaround Time and Special Instructions:

TB is (6) A-C RAT 9/25/05

24h-TAT

ARC 9-25-05

05-049 S

SGS

CHAIN OF CUSTODY RECORD
SGS Environmental Services Inc.

• Ala
• Ma
• Ha

1056318

U38415

(1)
CLIENT: North Wind Inc
CONTACT: Gloria Beckman PHONE NO: (907) 277-5488
PROJECT: FTW Soils Mng Stryker SITE/PWSID#: NPNL 05-049
REPORTS TO: 235E 8th Ave Suite 210
Anchorage AK 99501 FAX NO.: (907) 277-5422
INVOICE TO: QUOTE #
Idaho Falls Office P.O. NUMBER 2316

SGS Reference:

PAGE 1 OF 1

(2)

LAB NO.	SAMPLE IDENTIFICATION	DATE	TIME	MATRIX	No CONTAINERS	SAMPLE TYPE (C=COMP G=GRAB)	AK101	AK102/103	8260B	8270C	8081A	8082	6020	7470		REMARKS
Preservatives Used							HCl 4°	HCl 4°	HCl 4°	4°	4°	4°	HNO 4°	HNO 4°		
(7) A-M	05FTW-TK-MW-1-W	9-21-05	1710	Water	13	G	X	X	X	X	X	X	X	X		
(8) A-C	Trip Blank		HCl		3				X							

(5)

Collected/Relinquished By:(1)	Date	Time	Received By:
[signature]	9/24/05	1430	
Relinquished By: (2)	Date	Time	Received By:
Relinquished By: (3)	Date	Time	Received By:
Relinquished By: (4)	Date	Time	Received By:
	9/25/05	0920	[signature]

(4)
Shipping Carrier: SLS
Shipping Ticket No:
Samples Received Cold? (Circle) YES NO
Temperature °C: IB 1.4 · Carrier 1.0
Special Deliverable Requirements:
Chain of Custody Seal: (Circle) INTACT BROKEN ABSENT
Requested Turnaround Time and Special Instructions:
24 hr TAT

SGS

CHAIN OF CUSTODY RECORD
SGS Environmental Services Inc.

• Alaı
• Maı
• Hav

1056318

U38479

(1)

CLIENT: North Wind Inc

CONTACT: Gloria Beckman PHONE NO:(907) 277-5488

PROJECT: FTW Soils Mng. Stryker SITE/PWSID#: NPNL 05-049

REPORTS TO: 235 E 8th Ave Suite 210

Anchorage AK 99501 FAX NO.:(907) 277-5422

INVOICE TO: QUOTE #

Idaho Falls Office P.O. NUMBER 2316

SGS Reference:

PAGE 1 OF 1

(2)

LAB NO.	SAMPLE IDENTIFICATION	DATE	TIME	MATRIX	No CONTAINERS	SAMPLE TYPE (C= COMP, G= GRAB)	AK 101	AK 102/103	8260B	8270C	8081A	8082	6020	7470		REMARKS
Preservatives Used							HCl 40	HCl 40	HCl 40	40	40	40	HNO 40	HNO 40		
(9) A-M	05 FTW-TK-MW-3-W	9-22-05	1120	water	13	G	X	X	X	X	X	X	X	X		
(10) A-C	Trip Blank	9-22-05			3				X							

(5)

Collected/Relinquished By:(1)	Date	Time	Received By:
[signature]	9/24/05	9430	
Relinquished By: (2)	Date	Time	Received By:
Relinquished By: (3)	Date	Time	Received By:
Relinquished By: (4)	Date	Time	Received By:
	9/25/05	0920	[signature]

(4)

Shipping Carrier: Goldstreak SLS

Shipping Ticket No: 4 120 8731

Samples Received Cold? (Circle) YES NO

Temperature °C: TB 0.2 Cooler 0.8

Special Deliverable Requirements:

Chain of Custody Seal: (Circle) INTACT BROKEN ABSENT

Requested Turnaround Time and Special Instructions:

24 hr TAT 05-049

SGS

CHAIN OF CUSTODY RECORD
SGS Environmental Services Inc.

• Ala
• Ma
• Ha

1056318

038418

(1)

CLIENT: North Wind Inc

CONTACT: Gloria Beckman PHONE NO: (907) 277-5488

PROJECT: FTW Solid Mag Stryker SITE/PWSID#: NPNL 05-049

REPORTS TO: 2355 E 8th Ave Suite 210 Anchorage AK 99501 FAX NO.: (907) 277-5422

INVOICE TO: Idaho Falls Office QUOTE # P.O. NUMBER 2316

SGS Reference:

PAGE 1 OF 1

(2)

LAB NO.	SAMPLE IDENTIFICATION	DATE	TIME	MATRIX	No CONTAINERS	SAMPLE TYPE (C= COMP, G= GRAB)	AK101	AK102/103	8260B	8270C	8081A	8082	6020	7470		REMARKS
Preservatives Used							HCl 4°	HCl 4°	HCl 4°	4°	4°	4°	HNO 4°	HNO 4°		
11 A-L	05FTW-TK-~~[illegible]~~ MW-W	9-22-05	1815	Water	13	G	X	X	X	X	X	X	X	X		
12 A-C	Trip Blank			HCL	3				X							

(5)

Collected/Relinquished By:(1)	Date	Time	Received By:
[signature]	9/22/05	1430	
Relinquished By: (2)	Date	Time	Received By:
Relinquished By: (3)	Date	Time	Received By:
Relinquished By: (4)	Date 9/25/05	Time 0920	Received By: Steven R. Cuyi

(4)

Shipping Carrier: Golden Streak

Shipping Ticket No: 41208731

Samples Received Cold? (Circle) YES NO

Temperature °C: TB=1.0 . C=0.3

Special Deliverable Requirements:

Chain of Custody Seal: (Circle) INTACT BROKEN ABSENT

Requested Turnaround Time and Special Instructions:

24 hr TAT 05-049

1056318

SGS

SAMPLE RECEIPT FORM

SGS WO#:

Yes	No	NA	
✓			Are samples **RUSH**, priority, or *w/n 72 hrs.* of **hold time**?
✓			If yes have you done *e-mail notification*?
	✓		Are samples *within 24 hrs.* of **hold time or due date**?
		✓	If yes, have you *spoken with* Supervisor?
		✓	Archiving bottles– if req., are they properly marked?
✓	(1)		Are there any **problems**? PM Notified?
✓			Were samples preserved correctly and pH verified?
	✓		If this is for PWS, provide **PWSID**.
✓			Will courier charges apply?
			Method of payment?
✓			Data package required? (Level: 1 / 2 / (3) / 4)
			Notes: COELT
✓			Is this a DoD project? (USACE) Navy, AFCEE)

Due Date: 10/3/05
Received Date: 9/25/05
Received Time: 0920
Is **date/time conversion** necessary? No
# of hours to AK Local Time:
Thermometer ID: 7D

Cooler ID	Temp Blank	Cooler Temp
1	0.6 °C	3.9 °C
2	0.2 °C	0.8 °C
3	2.1 °C	2.4 °C
4	1.4 °C	1.0 °C
5	0.1 °C	0.3 °C

*Temperature readings include thermometer correction factors

Delivery method (circle all that apply): Client / Alert Courier / UPS / FedEx / USPS / AA Goldstreak / NAC / ERA / PenAir / Carlile Lynden / (SGS) / Other:

Airbill # 027 4120 8731

Additional Sample Remarks: (√ if applicable)
- Extra Sample Volume?
- ✓ Limited Sample Volume? 8270C #11
- Field preserved for volatiles?
- Field-filtered for dissolved?
- Lab-filtered for dissolved?
- Ref Lab required?
- Foreign Soil?

This section must be filled out for DoD projects (USACE, Navy, AFCEE)

Yes	No	
	✓	Is received temperature 4 ± 2°C?
		Exceptions: Samples/Analyses Affected:
	✓	Rad Screen performed? Result
✓		Was there an airbill? *(Note # above in the right hand column)*
✓		Was cooler sealed with custody seals?
		#/ where 1 FRONT / 1 BACK EACH COOLER
✓		Were seal(s) intact upon arrival?
✓		Was there a COC with cooler?
✓		Was COC sealed in plastic bag & taped inside lid of cooler?
✓		Was the COC filled out properly?
	✓	Did the COC indicate COE / AFCEE / Navy project?
✓		Did the COC and samples correspond?
✓		Were all sample packed to prevent breakage?
		Packing material: BLS
	✓	Were all samples unbroken and clearly labeled? (1)
✓		Were all samples sealed in separate plastic bags?
✓		Were all VOCs free of headspace and/or MeOH preserved?
✓		Were correct container / sample sizes submitted?
✓		Is sample condition good?
✓		Was copy of CoC, SRF, and custody seals given to PM to fax?

This section must be filled if problems are found

Yes	No	
		Was client notified of problems?

Individual contacted:
Via: Phone / Fax / Email (circle one)
Date/Time:
Reason for contact:

Change Order Required?
SGS Contact:

Notes:

(1) CONTAINER FOR 8270C FOR #11 WAS BROKEN IN TRANSIT.

(2) TBs: #2 FOR #1; #4 FOR #3; #6 FOR #5; #8 FOR #7; #10 FOR #9; #12 FOR #11

EACH SAMPLE HAS ITS OWN TRIP BLANK.

(3) NO ICE IN ANY CONTAINERS

Completed by (sign): Forest Taylor **(print):** FOREST TAYLOR

Login proof (check one): waived ✓ required ____ performed by:

SGS

1056318

SAMPLE RECEIPT FORM (page 2)

SGS WO#:

#	Container ID	Matrix	Test	QC	TB	Container Volume: 1 L	500 mL	250 mL	125 mL	60 mL	40 mL	8oz (250 mL)	4oz (125 mL)	Other	Container Type: AG	CG	HDPE	Nalgene	Cubic	Coli	Septa	Other	Preservative: None	HCl	HNO_3	H_2SO_4	MeOH	$Na_2S_2O_3$	NaOH	Other
1,3,5,	A-C	1	AK101								15				✓						✓			✓						
7,9	D-F		8260B								15				✓						✓			✓						
	G		6020/7470					5									✓								✓					
	H-I		AK102/103			10									✓									✓						
	J-K		8270C			10									✓								✓							
	L-M		8081/8082			10									✓								✓							
11	A-C	1	AK101								3				✓						✓			✓						
	D-F		8260B								3				✓						✓			✓						
	G		6020/7470					1									✓								✓					
	H-I		AK102/103			2									✓									✓						
	J		8270C			1									✓								✓							
	K-L		8081/8082			2									✓								✓							
2,4,6, 8,10,12	A-C	1	8260B		✓						18				✓						✓			✓						

Bottle Totals	35		6			54			

Completed by: Janet Taft Date: 9/25/05

\\usesin...01\ANK_GroupData\Public\DOCUMENT\FORMS\approved\SRF_F004r15.

9.0 = 8T
6.3 = C

7D

105618

TB 0.2

C: 0.8

1056318

ANC
DESTINATION

8731

SGS Environmental

CUSTODY SEAL

Date/Time: 9/24/05 14:

Alaska Airlines
COOL

T-818

SGS Environmental

CUSTODY SEAL

Signature:

[illegible]

TB : 2.1
C : 2.4

1056318

Environmental

CUSTODY SEAL

ANC

DESTINATION

8731

Alaska

COO

T-818

SGS Environmental

CUSTODY SEAL

Signature

Alaska Airlines

Environmental

Signature:

CUSTODY SEAL

Date/Time: 9/24/05 1430

Alaska Airlines

SGS Environmental

CUSTODY SEAL

Signature:

Date/Time: 9/24/05 1430

1056318

C: 1.0

TB: 1.4

SGS Environmental

CUSTODY SEAL

Date/Time: 9/24/05

T-818

COC

SGS Environmental

CUS

TODY SEAL

Date/Time: 9/24/05 1430

105631B

TB: 0.1
C: 0.3

TB: 0.1
C: 0.6

1056318

Alaska Airlines

CUSTODY SEAL

SGS Environmental

Signature: [illegible]

Date/Time: 9/24/05 1430

Alaska Airlines

CUSTODY SEAL

SGS Environmental

Signature: [illegible]

Date/Time: 9/24/05 1430

SGS Environmental Services

Courier Slip

Date/Time: 9/25/05 0950

Signature: Steven R Cai

Deliver To/Pick Up From: GCI/Stric

Description: GSC Clers Water Wy / FB 2 Stylic Project

Bill Back To: Water Well / 1C56346

8180504

Gold Streak
Alaska Airlines

www.ALASKAAIR.com
1-800-2ALASKA

P.O. Box 68900
Seattle, WA 98168

Airline	Origin	AIR WAYBILL Number
027-	FAI	4120 8731

From Shipper: No 2 Fr [illegible] - Fairbanks, AK

Address: 1038 [illegible] LN

Phone: 907-375-6510

City: Fairbanks State: AK Zip Code: 99712

I certify that this shipment does not contain any unauthorized explosive, destructive devices or hazardous materials.

Shipper's Signature PRINTED NAME: X [illegible]

Date: 9/24/05

Domestic ☒ International ☐

Insured Value: Declared Value For Customs:

Airport of Departure: First Carrier: Airport of Destination:

Nature and Quantity of Goods: Water and Sediment (Ice)

Handling Information: Fragile Keep Cool Dont Freeze

To Consignee: (Complete Consignee Information required on package) SGS Environmental

Address: 200 East Bailey Dr

Phone: 562-2343

City: Anchorage State: AK Zip Code: 99514

Consignee's Printed Name - Signature (Received in Good Order Except as Noted): Steven R Cai

Time: 9:20 a.m. p.m.

Date: 9-25-05

Total Pieces: 6

Total Weight: 280

MULTIPLE PIECES FOR AS FLIGHTS ONLY

Please ✓ If Live Animal ☐

Form of Payment

☐ Cash ☐ Check ☐ GBL - Attach GBL

☒ AS / QX Account Number 2714 232 6676

☐ Credit Card Number

Validata Approval 24740

(Required for all except cash and GBL)

PCS.	WT. RANGE	RATE	CHARGE
	GSX LETTER		
	1-15		
6	16-50	50	300.00
	51-70		
	71-100		
	Subtotal Charges		

CHECK ONE ONLY

☒ AIRPORT TO AIRPORT SERVICE

PICK-UP ONLY ☐ DELIVERY ONLY ☐ DOOR TO DOOR ☐

Executed By: Date/Time: AD 9/24 14:20 a.m. p.m.

Carrier	Flight	Destination	E.T.A.
AS	802	ANC	6:14p

AS COURIER CHARGES

Other Charges

1st Carrier

2nd Carrier

3rd Carrier

Tax (Offline only)

Pickup (NON AS COURIER)

Delivery (NON AS COURIER)

Special Service

Insurance

TOTAL 300.00

Remarks

Line	Origin	AIR WAYBILL Number
7-		4120 8731

Gold Streak
Alaska Airlines

Negotiable AIR WAYBILL subject to the terms and conditions set forth on the reverse of shippers copy.

Shipper: to complete all shaded areas

SGS

CHAIN OF CUSTODY RECORD
SGS Environmental Services Inc.

Locati
- Alaska
- Maryland
- Hawaii

1055768

U38590

(1)

CLIENT: North Wind NPDL 05-049

CONTACT: Gloria Beckman PHONE NO: 907) 277-5488

PROJECT: FTW Soils Management Taku Gardens Site SITE/PWSID#: FTW Taku Gardens Housing Aj

REPORTS TO: 235 E 8th Ave STE 210 Anc. AK 99501 FAX NO.: 907 297-5422

INVOICE TO: Idaho Office QUOTE # 7102C

P.O. NUMBER 2316

SGS Reference:

PAGE 1 OF ~~2~~ 5

(2)

LAB NO.	SAMPLE IDENTIFICATION	DATE	TIME	MATRIX	No CONTAINERS	SAMPLE TYPE (C= COMP, G= GRAB)	Preservatives Used: 4oz	Analysis Required (3): PCBs 8082	REMARKS
1A	05FTW-A2-SO	9-4-05	1405	SO	1	G		X	SWall Trench Tar E of A2 coal
2A	05FTW-A1-C1-SO		1415					X	Trench Side Wall A1
3A	05FTW-A3-SO		1410					X	NW ~~Gardar~~ Corner Trench Side Wall
4A	05FTW-A1-C2-SO		1420					X	Area 1-C
5A	05FTW-1C-N-SO		1425					X	Trench Side Wall
6A	05FTW-ASE-1-SO		1430					X	E. Side Wall
7A	05FTW-ASE-2-SO		1432					X	Bottom Trench Between A5 & A7
8A	05FTW-ASE-3-SO		1435					X	Side Wall Trench - A5 & A7
9A	05FTW-A6-TSW-SO		1440					X	Sidewall W. side of Trench ck condition
10A	05FTW-A8-TSW-SO		1443					X	Side wall E. side Trench Between 6 & 8

RUSH

(5)

Collected/Relinquished By:(1)	Date	Time	Received By:
Thomas A Mayer	8/4/05	1620	AK Airlines
Relinquished By: (2)	Date	Time	Received By:
Relinquished By: (3)	Date	Time	Received By:
Relinquished By: (4)	Date	Time	Received By:
	9/6/05	06:22	Steven R. Cey

(4)

Shipping Carrier: Goldstreak

Shipping Ticket No: 0847 3312

Samples Received Cold? (Circle) YES NO 69D

Temperature °C: TB = 4.6 . C = 5.4

Special Deliverable Requirements:

Chain of Custody Seal: (Circle) INTACT BROKEN ABSENT

Requested Turnaround Time and Special Instructions:

24 hr TAT 05-049

1.2a COECT Deliverable

Verbal hits to Gloria

SGS

CHAIN OF CUSTODY RECORD
SGS Environmental Services Inc.

• Alaska
• Mar
• Hav

1055768

038404

(1)

CLIENT: North Wind NPDL 05-049

CONTACT: Gloria Beckman PHONE NO: 907 277-3488

PROJECT: FTW Soils Mgmt Stryker SITE/PWSID#: FTW Taku Gardens

REPORTS TO: 235 E 8th Ave STE 210 Anc AK 99501 FAX NO.: (907) 277-5422

INVOICE TO: Idaho of QUOTE # 7102C

P.O. NUMBER 2316

SGS Reference:

PAGE 2 OF ~~TOTAL~~ 5

(2)

LAB NO.	SAMPLE IDENTIFICATION	DATE	TIME	MATRIX	No CONTAINERS	SAMPLE TYPE (C= COMP G= GRAB)	Preservatives Used: 4°C / Analysis Required (3): PCB 8082									REMARKS
11A	05FTW-A19-E-SO	9/4/05	1500	SO	1	G	X									Blue cooler
12A	05FTW-A20-E-SO	↓	1505	↓	↓	↓	↓									
13A	05FTW-A19-SO	↓	1510	↓	1	↓	↓									
14A	05FTW-A17-NW-SO	↓	1515	↓	1	↓	↓									
15A	05FTW-16W-SO	↓	1525	↓	1	↓	↓									
16A	05FTW-4C-1-SO	↓	1400	↓	↓	↓	↓									
17A	05FTW-4C-2-SO	↓	1402	↓	1	↓	↓									
18A	05FTW-4C-3-SO	↓	1403	↓	1	↓	↓									TRENCH SW
~~19A~~	~~MRC 9-6-05~~															
~~20~~																

RUSH

(5)

Collected/Relinquished By:(1)	Date	Time	Received By:
Thomas A. Mayer	4 SEPT 05	1620	AK Airlines
Relinquished By: (2)	Date	Time	Received By:
Relinquished By: (3)	Date	Time	Received By:
Relinquished By: (4)	Date 9/6/05	Time 06:20	Received By: Steven R. Cey

(4)

Shipping Carrier: Goldstreak

Shipping Ticket No: 0847 3312

Samples Received Cold? (Circle) YES NO (ICE)

Temperature °C: TB=4.6 . C=5.4

Special Deliverable Requirements:

Chain of Custody Seal: (Circle) INTACT BROKEN ABSENT

Requested Turnaround Time and Special Instructions:

24 hr TAT 05-049

1.2a COEC Deliverable

Verbal hits to Gloria

SGS

CHAIN OF CUSTODY RECORD
SGS Environmental Services Inc.

Loca
- Alaska
- Maryland
- Hawaii

1055768

038391

(1)
CLIENT: North Wind Inc
CONTACT: Gloria Beckman PHONE NO: (907) 277-5488
PROJECT: FTW Soils Management SITE/PWSID#: Taku Gardens
REPORTS TO: 235 E 8th
FAX NO.: (907) 277-5422
INVOICE TO: NPDL 05-049 QUOTE # 7102C P.O. NUMBER 2316

SGS Reference:

PAGE 3 OF 5

(2)

LAB NO.	SAMPLE IDENTIFICATION	DATE	TIME	MATRIX	No CONTAINERS	SAMPLE TYPE (C= COMP, G= GRAB)	Analysis Required (3) RCRA 8082 (Preservatives Used 4°)	REMARKS
19A	05FTW-A3N3-SO	9/4/05	1320	Soil	1	G	X	Surface 0-12
20A	05FTW-A5N1-SO		1335					South D school
21A	05FTW-A7N3-SO		1345					
22A	05FTW-A9N2-SO		1355					
23A	~~05FTW-A13N2~~-SO		1410					
24A	05FTW-A15N3-SO		1430					
25A	05FTW-A17N2-SO		1440					
26A	05FTW-NREF-SO		1445					RD sample S D
27A	05FTW-NRDW1-SO		1455					Watterson office
28A	05FTW-A19N2-SO	9/5/05	0942	Soil	1	G	X	

RUSH

3

(5)

Collected/Relinquished By: (1)	Date	Time	Received By:
Dan McCarthy	9/4/05	1623	AK Airlines
Relinquished By: (2)	Date	Time	Received By:
Relinquished By: (3)	Date	Time	Received By:
Relinquished By: (4)	Date 9/6/05	Time 06:22	Received By: Steven R. Cryer

(4)
Shipping Carrier: Goldstreak
Shipping Ticket No: 0547 3312
Samples Received Cold? (Circle) YES NO 69D
Temperature °C: TB = 4.6 . C = 5.4
Special Deliverable Requirements:
Chain of Custody Seal: (Circle) INTACT BROKEN ABSENT
Requested Turnaround Time and Special Instructions:
05-049

SGS

CHAIN OF CUSTODY RECORD
SGS Environmental Services Inc.

• Alas
• Mar
• Hav

1055768

038392

(1)
CLIENT: North Wind Inc
CONTACT: Gloria Beckman PHONE NO:( )
PROJECT: PTW Soils Management SITE/PWSID#: Tuku Gardens
REPORTS TO: 235 E 8th Ave Suite 210
Atch AK 99501 FAX NO.: (907) 277-5422
INVOICE TO: Idaho office QUOTE # 7102C
NPDL # 056049 P.O. NUMBER

SGS Reference:

PAGE 4 OF 5

(2)

LAB NO.	SAMPLE IDENTIFICATION	DATE	TIME	MATRIX	No CONTAINERS	SAMPLE TYPE (C= COMP G= GRAB)	Preservatives Used: 4°	Analysis Required (3): TPH 8021	REMARKS
29A	05PTW-A1952-S0	9/5/05	0952	Soil	1	G	X		
30A	05PTW-A1753-S0		1005						
31A	05PTW-A1351-S0		1045						
32A	05PTW-A1553-S0		1028						
33A	05PTW-A155W1-S0		1036						street
34A	05PTW-A1153-S0		1133						
35A	05PTW-A953-S0		1143						PID 71.5
36A	05PTW-A151-S0		1312						
37A	05PTW-A551-S0		1255						
38A	05PTW-A352-S0		1302						

RUSH

(5)

Collected/Relinquished By: (1)	Date	Time	Received By:
Dan McCarthy	9/5/05	1623	AK Airlines
Relinquished By: (2)	Date	Time	Received By:
Relinquished By: (3)	Date	Time	Received By:
Relinquished By: (4)	Date	Time	Received By:
	9/6/05	06:22	Steve R. Cuzi

(4)
Shipping Carrier: Gold Streak
Shipping Ticket No: 0847 3312
Samples Received Cold? (Circle) YES NO 690
Temperature °C: TB = 4.6 . C = 5.4
Special Deliverable Requirements:
Chain of Custody Seal: (Circle) INTACT BROKEN ABSENT

Requested Turnaround Time and Special Instructions:
24 hr TAT 05-049
1.2a COECT Deliverable
verbal hits to Gloria

SGS

CHAIN OF CUSTODY RECORD
SGS Environmental Services Inc.

• Alas
• Man
• Haw

1055768

038393

(1)

CLIENT: Norm Wind Inc

CONTACT: Gloria Beckman PHONE NO: (907) 277-5488

PROJECT: FTW Soils Management SITE/PWSID#: Taku Gardens

REPORTS TO: 235 E 8th Suite 210 Anch. AK 99501 FAX NO.: (907) 277-5422

INVOICE TO: NPDL # 05-0449 QUOTE # 7102C P.O. NUMBER 2316

SGS Reference:

PAGE 5 OF 5

(2)

LAB NO.	SAMPLE IDENTIFICATION	DATE	TIME	MATRIX	No CONTAINERS	SAMPLE TYPE C=COMP G=GRAB	Preservatives Used: 140	Analysis Required (3): TPH-GRO	REMARKS
39A	05FTW-A7S2-S0	9/5/05	1248	Soil	1	G	X		
40A	05FTW A2N3-S0	"	1449	"	1	G	X		
41A	05FTW-NRE1-S0	9-4-05	1420	Soil	1	G	X		Energy Int
42A	05FTW-A11N2-S0	9-4-05	1355	SOIL					
				Arc 9-6-05					

RUSH

(5)

Collected/Relinquished By: (1)	Date	Time	Received By:
Dan Wheatley	9/5/05	1623	AK Airlines
Relinquished By: (2)	Date	Time	Received By:
Relinquished By: (3)	Date	Time	Received By:
Relinquished By: (4)	Date 9/6/05	Time 0622	Received By: Steven R. Cuzi

(4)

Shipping Carrier: Goldstreak

Shipping Ticket No: 0847 3312

Samples Received Cold? (Circle) YES NO 69D

Temperature °C: TB=4.6 . C=5.4

Special Deliverable Requirements:

Chain of Custody Seal: (Circle) INTACT BROKEN ABSENT

Requested Turnaround Time and Special Instructions: 05-049

24 hr TAT
1,2a CLECT Deleverable
verbal hits to Gloria

1055768

SGS

RUSH

SAMPLE RECEIPT FORM

SGS WO#:

Yes	No	NA	
✓			Are samples **RUSH**, priority, or *w/n 72 hrs.* of **hold time**?
✓			If yes have you done *e-mail notification*?
✓			Are samples *within 24 hrs.* of **hold time** or **due date**?
✓			If yes, have you *spoken with* Supervisor?
	✓		Archiving bottles– if req., are they properly marked?
* ✓	~~✓~~	NC	Are there any **problems**? PM Notified? yes
✓			Were samples preserved correctly and pH verified?
	✓		If this is for PWS, provide **PWSID**.
✓			Will courier charges apply?
			Method of payment?
	✓		Data package required? (Level: 1 / 2 / 3 / 4)
			Notes:
✓			Is this a DoD project? (USACE, Navy, AFCEE)

Due Date: 9-7-05
Received Date: 9-6-05
Received Time: 06:22
Is **date/time conversion** necessary? No
# of hours to AK Local Time:
Thermometer ID: 69D

Cooler ID	Temp Blank	Cooler Temp
Blue	4.6 °C	5.4 °C
	°C	°C
	°C	°C
	°C	°C
	°C	°C

*Temperature readings include thermometer correction factors

Delivery method (circle all that apply): Client / Alert Courier / UPS / FedEx / USPS / AA Goldstreak / NAC / ERA / PenAir / Carlile ~~Lynden / SOS~~ / Other:

Airbill # 0847 3312

Additional Sample Remarks: (✓ if applicable)
- Extra Sample Volume?
- Limited Sample Volume?
- Field preserved for volatiles?
- Field-filtered for dissolved?
- Lab-filtered for dissolved?
- Ref Lab required?
- Foreign Soil?

This section must be filled out for DoD projects (USACE, Navy, AFCEE)

Yes	No	
✓		Is received temperature 4 ± 2°C?
		Exceptions: Samples/Analyses Affected:
	✓	Rad Screen performed? Result:
✓		Was there an airbill? *(Note # above in the right hand column)*
✓		Was cooler sealed with custody seals?
		# / where: 1 back 1 front
✓		Were seal(s) intact upon arrival?
✓		Was there a COC with cooler?
✓		Was COC sealed in plastic bag & taped inside lid of cooler?
✓		Was the COC filled out properly?
✓		Did the COC indicate COE / AFCEE / Navy project?
* ~~✓~~ NC	✓	Did the COC and samples correspond?
✓		Were all sample packed to prevent breakage?
		Packing material: bubble wrap
✓		Were all samples unbroken and clearly labeled?
✓		Were all samples sealed in separate plastic bags?
N/A		Were all VOCs free of headspace and/or MeOH preserved?
✓		Were correct container / sample sizes submitted?
✓		Is sample condition good?
✓		Was copy of CoC, SRF, and custody seals given to PM to fax?

This section must be filled if problems are found.

Yes	No	
✓		Was client notified of problems?

Individual contacted: Dan
Via: Phone / Fax / Email (circle one)
Date/Time: 9-6-05
Reason for contact:
One sample jar not noted on COC. ID listed below. Proceed w/ analysis.

Change Order Required? no
SGS Contact: SRC

Notes:
* 05FTW-A11N2-SO 9-4-05 1355 not listed on COC

Completed by (sign): Steven R. Crupi **(print):** Steven R. Crupi
Login proof (check one): waived ✓ required _____ performed by:

1055766

SGS

SAMPLE RECEIPT FORM (page 2)

SGS WO#: _____

						Container Volume									Container Type								Preservative							
#	Container ID	Matrix	Test	QC	TB	1 L	500 mL	250 mL	125 mL	60 mL	40 mL	8oz (250 mL)	4oz (125 mL)	Other	AG	CG	HDPE	Nalgene	Cubie	Coli	Septa	Other	None	HCl	HNO_3	H_2SO_4	MeOH	$Na_2S_2O_3$	NaOH	Other
1-42	A	2	PCB 8082										42		✓								✓							
Bottle Totals													42																	

Completed by: Steven R. Cerpi Date: 9/6/05

[redacted]

GoldStreak
Alaska Airlines

www.ALASKACARGO.com
1-800-225-2752

P.O. Box 68900
Seattle, WA 98168

Airline	Origin	AIR WAYBILL Number
027-	FAI	0847 3312

From Shipper: North Wind Inc
Address: 1038 Southwind Cir
Phone: [redacted]
City: Fairbanks State: AK Zip Code: [redacted]

I certify that this shipment does not contain any unauthorized explosives, destructive devices or hazardous materials.

Shipper's Signature PRINTED NAME: X [redacted]
Date: [redacted]

Domestic ☒ International ☐

Insured Value: Declared Value For Customs:

Airport of Departure | First Carrier | Airport of Destination

Nature and Quantity of Goods: Soil Samples w/ Ice

Handling Information: Keep Cool

To Consignee: Self
(Complete Consignee Information required on package)

Address: Will Pick Up
Phone: [redacted]
City: Anchorage State: AK Zip Code: [redacted]

Consignee's Printed Name Signature (Received in Good Order Except as Noted): Steve R. Cruz
Time: 6:22 a.m. p.m.
Date: 9-6-05

Airline	Origin	AIR WAYBILL Number
027-		0847 3312

GoldStreak Alaska Airlines

This is a non-negotiable AIR WAYBILL subject to the terms and conditions set forth on the reverse of shippers copy.

Total Pieces: 1
Total Weight: 75
MULTIPLE PIECES FOR AS FLIGHTS ONLY
Please ✓ If Live Animal ☐

Form of Payment
☐ Cash ☐ Check ☐ GBL ☐ Attach GBL
TXAS Account Number: [redacted]
☐ Credit Card Number

Validata Approval (Required for all except cash and GBL)

CHECK ONE ONLY
☒ AIRPORT TO AIRPORT SERVICE

RGS.	WT. RANGE	RATE	CHARGE
	GSX LETTER		
	1-15		
	16-50		
	51-70		75.00
	71-100		
Subtotal Charges			75.00

Executed By: Date/Time a.m. p.m.
SH 9/5 1600

Carrier	Flight	Destination	ETA
AS	890	ANC	5:14
6:22			

Remarks

Sub-Charge	
1st Carrier	
2nd Carrier	
3rd Carrier	
Tax (Offline only)	
Pickup (NON AS COURIER)	
Delivery (NON AS COURIER)	
Special Service	
Insurance	
TOTAL	75.00

1055768

SGS Environmental

CUSTODY SEAL

Signature: [illegible]

Date/Time: 9/5/05 1620

PACKAGE EXPR

T817

T817

Date/Time: 9/5/05 1620

Signature: [illegible]

SGS

CHAIN OF CUSTODY RECORD
SGS Environmental Services Inc.

1055800

U38394

(1)

CLIENT: North Wind, Inc.

CONTACT: Gloria Beckman PHONE NO: (907) 277-5488

PROJECT: FTW Soils Mngmnt Stryker SITE/PWSID#: NPDL # 05-049

REPORTS TO: 235 E. 8th Ave. #210 Anchorage AK 99501 FAX NO.: (907) 277-5422

INVOICE TO: Idaho Falls office QUOTE #

P.O. NUMBER 2316

SGS Reference:

PAGE 1 OF 3

Preservatives Used: 4°

Analysis Required (3): PCBs SW 8082

RUSH

(2)

LAB NO.	SAMPLE IDENTIFICATION	DATE	TIME	MATRIX	No CONTAINERS	SAMPLE TYPE (C= COMP, G= GRAB)	PCBs SW 8082	REMARKS
1A	Ø5FTW-A4N3-SO	9/6/05	1042	Soil	1	G	X	
2A	Ø5FTW-A6N1-SO		1045				X	
3A	Ø5FTW-A8N3-SO		1102				X	
4A	Ø5FTW-A1ØN1-SO		1105				X	
5A	Ø5FTW-A12N3-SO		1118				X	
6A	Ø5FTW-A14N3-SO		1143				X	
7A	Ø5FTW-A16N2-SO		1143				X	
8A	Ø5FTW-A18N3-SO		1153				X	
9A	Ø5FTW-A2ØN3-SO		1147				X	
10A	Ø5FTW-A2ØE4-SO		1155				X	

(5)

Collected/Relinquished By: (1)	Date	Time	Received By:
Julie Clark	9/6/05	1820	
Relinquished By: (2)	Date	Time	Received By:
Relinquished By: (3)	Date	Time	Received By:
Relinquished By: (4)	Date 9/7/05	Time 0650	Received By: [signature]

(4)

Shipping Carrier: Coldstreak

Shipping Ticket No: 0847 3415

Samples Received Cold? (Circle) YES NO 69D

Temperature °C: TB= 3.2 . C= 3.9

Special Deliverable Requirements:

Chain of Custody Seal: (Circle) INTACT BROKEN ABSENT

Requested Turnaround Time and Special Instructions:

24 hr TAT 05-049

COELT Level 3 + EDD

White - Retained by Lab
Yellow - Returned with Report
Pink - Retained by Sampler

SGS

CHAIN OF CUSTODY RECORD
SGS Environmental Services Inc.

1055800

038395

(1)
CLIENT: North Wind, Inc.
CONTACT: Gloria Beekman PHONE NO: (907) 277-5488
PROJECT: FTW Soils Mngmnt Stryker SITE/PWSID#: NPDL# 05-049
REPORTS TO: 235 E. 8th Ave #210 Anchorage AK 99501 FAX NO.: (907) 277-5422
INVOICE TO: Idaho Falls Office QUOTE #
P.O. NUMBER 2316

SGS Reference:

PAGE 2 OF 3

Preservatives Used: 4°C

(2)

LAB NO.	SAMPLE IDENTIFICATION	DATE	TIME	MATRIX	No CONTAINERS	SAMPLE TYPE (C= COMP, G= GRAB)	(3) Analysis Required: PCBs SW8082	RUSH	REMARKS
11A	Ø5FTWA2Ø51-SO	9/6/05	1250	Soil	1	G	X		
12A	Ø5FTW-A1853-SO		1304				X		
13A	Ø5FTW-A1652-SO		1323				X		
14A	Ø5FTW-A1452-SO		1354				X		
15A	Ø5FTW-A1253-SO		1404				X		
16A	Ø5FTW-A1Ø52-SO		1410				X		
17A	Ø5FTW-A852-SO		1418				X		
18A	Ø5FTW-A651-SO		1436				X		
19A	Ø5FTW-A452-SO		1444				X		
20A	Ø5FTW-A253-SO		1454				X		

(5)

Collected/Relinquished By: (1)	Date	Time	Received By:
Julie Clark	9/6/05	1820	
Relinquished By: (2)	Date	Time	Received By:
Relinquished By: (3)	Date	Time	Received By:
Relinquished By: (4)	Date 9/7/05	Time 0650	Received By: Steven R. Cupp

(4)
Shipping Carrier: Goldstreak
Shipping Ticket No: 08473415
Samples Received Cold? (Circle) YES NO 690
Temperature °C: TB = 3.2 . C = 3.9
Special Deliverable Requirements:
Chain of Custody Seal: (Circle) INTACT BROKEN ABSENT
Requested Turnaround Time and Special Instructions:
24 hr TAT 05-049
COELT Level 3 + EDD

SGS

CHAIN OF CUSTODY RECORD
SGS Environmental Services Inc.

1055800

rginia
rsey

038396

(1)

CLIENT: North Wind, Inc.

CONTACT: Gloria Beckman PHONE NO: (907) 277-5488

PROJECT: FTW Soils Mgmnt Stryker SITE/PWSID#: NPDL # 05-049

REPORTS TO: 235 E. 8th Ave. #210 Anchorage AK 99501 FAX NO.: (907) 277-5422

INVOICE TO: Idaho Falls office QUOTE #

P.O. NUMBER 2316

SGS Reference:

PAGE 3 OF 3

(2)

LAB NO.	SAMPLE IDENTIFICATION	DATE	TIME	MATRIX	No CONTAINERS	SAMPLE TYPE (C= COMP, G= GRAB)	Preservatives Used: 4°	Analysis Required (3): PCBs SW 8082	REMARKS
21A	05FTW-A15N3-50	9/6/05	1632	Soil	1	G		X	
22A	05FTW-A17N1-50		1635					X	
23A	05FTW-A17N2-50		1637					X	
24A	05FTW-A19S3-50		1640					X	

RUSH

(5)

Collected/Relinquished By: (1)	Date	Time	Received By:
Julie Clark	9/6/05	1820	
Relinquished By: (2)	Date	Time	Received By:
Relinquished By: (3)	Date	Time	Received By:
Relinquished By: (4)	Date 9/7/05	Time 0650	Received By: Steven R. Cruz

(4)

Shipping Carrier: Goldstreak

Shipping Ticket No: 0847 3415

Samples Received Cold? (Circle) YES NO GID

Temperature °C: TB = 3.2 . C = 3.9

Special Deliverable Requirements:

Chain of Custody Seal: (Circle) INTACT BROKEN ABSENT

Requested Turnaround Time and Special Instructions:

24 hr TAT 05-049

COELT Level 3 + EDD

1055800

SGS

SAMPLE RECEIPT FORM

SGS WO#:

Yes	No	NA	
✓			Are samples **RUSH**, priority, or *w/n 72 hrs.* of **hold time**?
✓			If yes have you done *e-mail notification*?
✓			Are samples *within 24 hrs.* of **hold time** or **due date**?
✓			If yes, have you *spoken with* Supervisor?
	✓		Archiving bottles– if req., are they properly marked?
	✓		Are there any **problems**? PM Notified?
✓			Were samples preserved correctly and pH verified?
	✓		If this is for PWS, provide **PWSID.**
✓			Will courier charges apply?
✓	✗		Method of payment? Net 30 9-7-05
			Data package required? (Level: 1 / 2 / 3 / 4)
			Notes:
✓			Is this a DoD project? (USACE, Navy, AFCEE)

Due Date: 9-8-05
Received Date: 9-7-05
Received Time: 0650
Is **date/time conversion** necessary? No
# of hours to AK Local Time: —
Thermometer ID: 69D

Cooler ID	Temp Blank	Cooler Temp
Blue	3.2 °C	3.9 °C
	°C	°C
	°C	°C
	°C	°C
	°C	°C

*Temperature readings include thermometer correction factors

Delivery method (circle all that apply): Client / Alert Courier / UPS / FedEx / USPS / AA Goldstreak / NAC / ERA / PenAir / Carlile Lynden / SGS / Other:

Airbill # 0847 3415

Additional Sample Remarks: *(√ if applicable)*
- ___ Extra Sample Volume?
- ___ Limited Sample Volume?
- ___ Field preserved for volatiles?
- ___ Field-filtered for dissolved?
- ___ Lab-filtered for dissolved?
- ___ Ref Lab required?
- ___ Foreign Soil?

This section must be filled out for DoD projects (USACE, Navy, AFCEE)

Yes	No	
✓		Is received temperature 4 ± 2°C?
		Exceptions: Samples/Analyses Affected
	✓	Rad Screen performed? Result:
✓		Was there an airbill? *(Note # above in the right hand column)*
✓		Was cooler sealed with custody seals?
		# / where: 1 front left
✓		Were seal(s) intact upon arrival?
✓		Was there a COC with cooler?
✓		Was COC sealed in plastic bag & taped inside lid of cooler?
✓		Was the COC filled out properly?
✓		Did the COC indicate COE / AFCEE / Navy project?
✓		Did the COC and samples correspond?
✓		Were all sample packed to prevent breakage?
		Packing material: bubble wrap
✓		Were all samples unbroken and clearly labeled?
✓		Were all samples sealed in separate plastic bags?
N/A		Were all VOCs free of headspace and/or MeOH preserved?
✓		Were correct container / sample sizes submitted?
✓		Is sample condition good?
✓		Was copy of CoC, SRF, and custody seals given to PM to fax?

This section must be filled if problems are found.

Yes	No	
		Was client notified of problems?

Individual contacted:
Via: Phone / Fax / Email (*circle one*)
Date/Time:
Reason for contact:

Change Order Required?
SGS Contact:

Notes:

RUSH

Completed by (sign): Steven R. Crisp **(print):** Steven R. Crisp
Login proof (check one): waived ___ ✓ required ___ performed by:

SGS

1055800

SAMPLE RECEIPT FORM (page 2)

SGS WO#.

						Container Volume									Container Type								Preservative							
#	Container ID	Matrix	Test	QC	TB	1 L	500 mL	250 mL	125 mL	60 mL	40 mL	8oz (250 mL)	4oz (125 mL)	Other	AG	CG	HDPE	Nalgene	Cubie	Coli	Septa	Other	None	HCl	HNO_3	H_2SO_4	MeOH	$Na_2S_2O_3$	NaOH	Other
1-24	A	2	PCB 8082										24		✓								✓							
Bottle Totals													24																	

RESET

Completed by: Steven R. Cuyi Date: 9-7-05

1055800

SGS Environmental

Signature:

CUSTOD

Alaska GOLD PACKA

T81

SGS Environmental

CUSTODY SEAL

Signature: Julie Clark

Date/Time: 9/6/05 @ 1820

RUSH

GoldStreak Alaska Airlines

www.ALASKACARGO.com
1-800-225-2752

P.O. Box 68900
Seattle, WA 98168

Airline	Origin	AIR WAYBILL Number
027-	FAI	0847 3415

Shipper: Northwind Inc
FROM: 8 Southwood Dr
Phone: (907) 441 7750
Fairbanks State: AK Zip Code: 99712

Total Pieces: 1
Total Weight: 38
MULTIPLE PIECES FOR AS FLIGHTS ONLY.
Please ✓ if Live Animal ☐

Form of Payment: ☐ Cash ☐ Check ☒ GBL - Attach GBL
☒ AS Account Number: 2744D3326476
☐ Credit Card Number

POS.	WT. RANGE	RATE	CHARGE
	GSX LETTER		
	1-15		
	16-50	1	50.00
	51-70		
	71-100		

Validata Approval (Required for all except cash and GBL)

CHECK ONE ONLY
☒ AIRPORT TO AIRPORT SERVICE
☐ PICK UP ONLY ☐ DELIVERY ONLY ☐ DOOR TO DOOR

Subtotal Charges
AS COURIER CHARGES
Other Charges

Shipper's Signature: Kitty Cooper-Kitty Cooper PRINTED NAME: Kitty Cooper Date: 9/6/05

Domestic ☒ International ☐

Declared Value: ✓ Declared Value For Customs

Place of Departure | First Carrier | Airport of Destination

Number and Quantity of Goods: 1 samples 6 x 1 x 1 inches

Packaging Information: Sample Keep cool do not freeze

Consignee: (Complete Consignee Information required on package) GGS Environmental Services

Address: Hold for P/U
Phone: 561-2543
Anchorage State: AK Zip Code:

Executed By: Date/Time: 9/6 1800 a.m. p.m.

Carrier	Flight	Destination	ETA
AS	112	ANC	8:34

1055800

Consignee's Printed Name-Signature (Received in Good Order Except as Noted): Steven R. Crupi Steven R. Crupi
Time: 6:50 a.m. p.m.
Date: 9-7-05

Remarks

Other Charges:
1st Carrier
2nd Carrier
3rd Carrier
Tax (Offline only)
Pickup (NON AS COURIER)
Delivery (NON AS COURIER)
Special Service
Insurance
TOTAL: 50.00

Airline	Origin	AIR WAYBILL Number
27-		0847 3415

GoldStreak Alaska Airlines

Non-negotiable AIR WAYBILL subject to the terms and conditions set forth on the reverse of shippers copy.

Door-To-Door Service: (800) 634-7113

2. Consignee Memo

1055800

SGS

CHAIN OF CUSTODY RECORD
SGS Environmental Services Inc.

1055849

038401

(1)

CLIENT: North Wind, Inc.

CONTACT: Gloria Beckman PHONE NO:(907) 277-5488

PROJECT: FTW Soils Mngmnt Stryker SITE/PWSID#: NPDL # 05-049

REPORTS TO: 235 E. 8th Ave. # 210 Anchorage, AK 99501 FAX NO.:(907) 277-5422

INVOICE TO: Idaho Falls Office QUOTE #

P.O. NUMBER 2316

SGS Reference:

PAGE 1 OF 5

Preservatives Used: Hexane, 4°

Analysis Required (3): PCBs SW 8082, PCBs SW 8082

RUSH

(2)

LAB NO.	SAMPLE IDENTIFICATION	DATE	TIME	MATRIX	No CONTAINERS	SAMPLE TYPE (C= COMP, G= GRAB)	PCBs SW 8082	PCBs SW 8082	REMARKS
1 A	Ø5FTW-TGHP-4348-5-1	9/7/05	1040	Soil	1	G		X	
2	Ø5FTW-TGHP-4348-5-2		1044					X	
3	Ø5FTW-TGHP-4348-5-3		1048					X	
4	Ø5FTW-TGHP-FEN-1-W		1137	Wipe			X		
5	Ø5FTW-TGHP-FEN-2-W		1138				X		
6	Ø5FTW-TGHP-FEN-3-W		1142				X		
7	Ø5FTW-TGHP-FEN-4-W		1144				X		
8	Ø5FTW-TGHP-FEN-5-W		1146				X		
9	Ø5FTW-TGHP-FEN-6-W		1148				X		
10	Ø5FTW-TGHP-FEN-7-W		1150				X		

(5)

Collected/Relinquished By: (1)	Date	Time	Received By:
[signature]	9/7/05	1550	
Relinquished By: (2)	Date	Time	Received By:
Relinquished By: (3)	Date	Time	Received By:
Relinquished By: (4)	Date 9/8/05	Time 10:00	Received By: [signature]

(4)

Shipping Carrier:

Shipping Ticket No:

Samples Received Cold? (Circle) YES NO

Temperature °C: C 2.3 TB 4.8

Special Deliverable Requirements:

Chain of Custody Seal: (Circle) INTACT BROKEN ABSENT

Requested Turnaround Time and Special Instructions:

24 hr TAT

SGS

CHAIN OF CUSTODY RECORD
SGS Environmental Services Inc.

1055849

st Virginia
/ Jersey

038402

(1)

CLIENT: North Wind, Inc.

CONTACT: Gloria Beckman PHONE NO:(907) 277-5488

PROJECT: FTW Soils Mngmnt Stryker SITE/PWSID#: NPDL # 05-049

REPORTS TO: 235 E 8th Ave. #20 Anchorage AK 99501 FAX NO.:(907) 277-5488

INVOICE TO: Idaho Falls office QUOTE #

P.O. NUMBER 2316

SGS Reference:

PAGE 2 OF 5

(2)

LAB NO.	SAMPLE IDENTIFICATION	DATE	TIME	MATRIX	No CONTAINERS	SAMPLE TYPE C=COMP G=GRAB	(3) PCBs SW 8082	REMARKS
Preservatives Used							None	
11 A	Ø5FTW-TGHP-FEN-8-W	9/7/05	1155	Wipe	1	G	X	
12	Ø5FTW-TGHP-PLY1-1-W		1010				X	
13	Ø5FTW-TGHP-PLY1-2-W		1012				X	
14	Ø5FTW-TGAP-PLY1-3-W		1014				X	
15	Ø5FTW-TGHP-PLY2-1-W		1022				X	
16	Ø5FTW-TGHP-PLY2-2-W		1024				X	
17	Ø5FTW-TGHP-PLY2-3-W		1026				X	
18	Ø5FTW-TGHP-4394-1-W		0859				X	
19	Ø5FTW-TGHP-4394-2-W		0904				X	
20	Ø5FTW-TGHP-4393-1-W		0912				X	

RUSH

(5)

Collected/Relinquished By:(1)	Date	Time	Received By:
[signature]	9/7/05	1559	
Relinquished By: (2)	Date	Time	Received By:
Relinquished By: (3)	Date	Time	Received By:
Relinquished By: (4)	Date 9/8/05	Time 10:00	Received By: [signature]

(4)

Shipping Carrier:

Shipping Ticket No:

Samples Received Cold? (Circle) YES NO

Temperature °C:_____._____

Special Deliverable Requirements:

Chain of Custody Seal: (Circle)

INTACT BROKEN ABSENT

Requested Turnaround Time and Special Instructions:

24 hr TAT

SGS

CHAIN OF CUSTODY RECORD
SGS Environmental Services Inc.

1055849

t Virginia
' Jersey

038403

(1)

CLIENT: North Wind, Inc.

CONTACT: Gloria Beckman PHONE NO:(907) 277-5488

PROJECT: FTW Soils Mngmnt Stryker SITE/PWSID#: NPDL# 05-049

REPORTS TO: 935 E. 8th Ave #210 Anchorage AK 99501 FAX NO.:(907) 277-5422

INVOICE TO: Idaho Falls office QUOTE #

P.O. NUMBER 2316

SGS Reference:

PAGE 3 OF 5

(2)

LAB NO.	SAMPLE IDENTIFICATION	DATE	TIME	MATRIX	No CONTAINERS	SAMPLE TYPE (C= COMP, G= GRAB)	Preservatives Used: Acetone	Analysis Required (3): PCBs SW 8082									REMARKS
21 A	Ø5FTW-TGHP-4393-2-W	9/7/05	0914	Wipe	1	G	X										
22	Ø5FTW-TGHP-4380-1-W		0920				X										
23	Ø5FTW-TGHP-4380-2-W		0922				X										
24	Ø5FTW-TGHP-4378-1-W		0925				X										
25	Ø5FTW-TGHP-4378-2-W		0928				X										
26	Ø5FTW-TGHP-4376-1-W		0932				X										
27	Ø5FTW-TGHP-4376-2-W		0935				X										
28	Ø5FTW-TGHP-4375-1-W		0943				X										
29	Ø5FTW-TGHP-4375-2-W		0947				X										
30	Ø5FTW-TGHP-4374-1-W		0950				X										

RUSH

(5)

Collected/Relinquished By:(1)	Date	Time	Received By:
[signature]	9/7/05	1559	
Relinquished By: (2)	Date	Time	Received By:
Relinquished By: (3)	Date	Time	Received By:
Relinquished By: (4)	Date 9/8/05	Time 10:00	Received By: [signature]

(4)

Shipping Carrier:

Shipping Ticket No:

Samples Received Cold? (Circle) YES NO

Temperature °C:_____._____

Special Deliverable Requirements:

Chain of Custody Seal: (Circle)

INTACT BROKEN ABSENT

Requested Turnaround Time and Special Instructions:

24 hr TAT

SGS

CHAIN OF CUSTODY RECORD
SGS Environmental Services Inc.

1055849

de
West Virginia
New Jersey

040465

(1)
CLIENT: NORTH WIND, INC
CONTACT: GLORIA BELKMAN PHONE NO:(907 277-5488
PROJECT: FTW Soils MCT STEYKEL SITE/PWSID#: NPDL #05-049
REPORTS TO: 235 E. 8th Ave. Suite 20 ANCHORAGE, AK 99501 FAX NO.:(907 277-5488
INVOICE TO: QUOTE #
Idaho Falls Office P.O. NUMBER 2316

SGS Reference:

PAGE 4 OF 5

(2)

LAB NO.	SAMPLE IDENTIFICATION	DATE	TIME	MATRIX	No CONTAINERS	SAMPLE TYPE (C= COMP, G= GRAB)	Preservatives Used	Analysis Required (3) PCBs SW-8082	REMARKS
31. A	05-FTW-TGHP-4374-2-W	9/7/05	0952	Wipe				X	RUSH
32	05-FTW-TGHP-4373-1-W	"	0955	"				X	
33	05-FTW-TGHP-4373-2-W	"	0958	"				X	
34	05-FTW-FRK-09966-W		1518	"				X	
35	05-FTW-TRK-5071-W		1514	"				X	
36	05-FTW-FRK-09907-W		1522	"				X	
37	05-FTW-TGHP-4394-S-1		1325	Soil				X	
38	05-FTW-TGHP-4394-S-2		1329	"				X	
39	05-FTW-TGHP-4394-S-3		1334	"				X	
40	05-FTW-TGHP-4394-S-4		1339	"				X	

(5)

Collected/Relinquished By:(1)	Date	Time	Received By:
[signature]	9/8/05	1559	
Relinquished By (2)	Date	Time	Received By:
Relinquished By: (3)	Date	Time	Received By:
Relinquished By: (4)	Date 9/8/05	Time 10:00	Received By: [signature]

(4)

Shipping Carrier:
Shipping Ticket No:
Samples Received Cold? (Circle) YES NO
Temperature °C:_____._____
Special Deliverable Requirements:
Chain of Custody Seal: (Circle)
INTACT BROKEN ABSENT
Requested Turnaround Time and Special Instructions:
24-HR TAT

SGS

CHAIN OF CUSTODY RECORD
SGS Environmental Services Inc.

1055849

Virginia
Jersey

040479

(1)

CLIENT: North Wind, Inc.

CONTACT: Gloria Beckman PHONE NO: (907) 277-5488

PROJECT: PTW Soils Mngmnt Stryker SITE/PWSID#: NPDL # 05-049

REPORTS TO: 235 E 8th Ave #210 Anchorage AK 99501 FAX NO.: (907) 277-5422

INVOICE TO: Idaho Falls office QUOTE #

P.O. NUMBER 2316

SGS Reference:

PAGE 5 OF 5

(2)

LAB NO.	SAMPLE IDENTIFICATION	DATE	TIME	MATRIX	No CONTAINERS	SAMPLE TYPE (C= COMP, G= GRAB)	Preservatives Used	Analysis Required (3) PCBs SW 8082									REMARKS
41 A	Ø5PTW-TGHP-~~4391~~ 4394-S-5	9/7/05	1343	Soil	1	G		X									
42 ↓	Ø5PTW-TGHP-4394-S-6	↓	1347	↓	↓	↓		X									

RUSH

9/7/05

(5)

Collected/Relinquished By: (1)	Date	Time	Received By:
[signature]	9/7/05	1559	
Relinquished By: (2)	Date	Time	Received By:
Relinquished By: (3)	Date	Time	Received By:
Relinquished By: (4)	Date 9/8/05	Time 10:00	Received By: [signature]

(4)

Shipping Carrier:

Shipping Ticket No:

Samples Received Cold? (Circle) YES NO

Temperature °C: _____ . _____

Special Deliverable Requirements:

Chain of Custody Seal: (Circle) INTACT BROKEN ABSENT

Requested Turnaround Time and Special Instructions:

24 hr TAT

1055849

SGS

SAMPLE RECEIPT FORM (page 2)

SGS WO#

#	Container ID	Matrix	Test	QC	TB	Container Volume: 1 L	500 mL	250 mL	125 mL	60 mL	40 mL	8oz (250 mL)	4oz (125 mL)	Other	Container Type: AG	CG	HDPE	Nalgene	Cubie	Coli	Septa	Other	Preservative: None	HCl	HNO_3	H_2SO_4	MeOH	$Na_2S_2O_3$	NaOH	Other: Hexane
1-3	A	2	PCB										3		✓								✓							
4-36	A	WIPE	PCB										33		✓															✓
37-42	A	2	PCB										6		✓								✓							
Bottle Totals													42																	

Completed by: CW Date: 9/6/05

1055849

SGS

SAMPLE RECEIPT FORM

SGS WO#:

Yes	No	NA	
✓			Are samples *RUSH*, priority, or *w/n 72 hrs.* of *hold time*?
✓			If yes have you done *e-mail notification*? PMs 9/7
✓			Are samples *within 24 hrs.* of *hold time* or *due date*?
✓			If yes, have you *spoken with* Supervisor?
		✓	Archiving bottles– if req., are they properly marked?
	✓		Are there any *problems*? PM Notified?
		✓	Were samples preserved correctly and pH verified?
		✓	If this is for PWS, provide *PWSID.*
✓			Will courier charges apply?
			Method of payment?
✓			Data package required? (Level: 1 / 2 / (3) / 4)
			Notes:
✓			Is this a DoD project? (USACE, Navy, AFCEE)

Due Date: 9/9/05
Received Date: 9/8/05
Received Time: 10:00
Is ***date/time conversion*** necessary? N
# of hours to AK Local Time:
Thermometer ID: 7D

Cooler ID	Temp Blank	Cooler Temp
1	4.8 °C	2.3 °C
	°C	°C
	°C	°C
	°C	°C
	°C	°C

*Temperature readings include thermometer correction factors

Delivery method (circle all that apply): Client / (Alert Courier) / UPS / FedEx / USPS / AA Goldstreak / NAC / ERA / PenAir / Carlile Lynden / SGS / Other:

Airbill # 0847 3393

Additional Sample Remarks: (✓ *if applicable*)

- ____ Extra Sample Volume?
- ____ Limited Sample Volume?
- ____ Field preserved for volatiles?
- ____ Field-filtered for dissolved? ____
- ____ Lab-filtered for dissolved? ____
- ____ Ref Lab required? ____
- ____ Foreign Soil?

This section must be filled out for DoD projects (USACE, Navy, AFCEE)

Yes	No	
✓		Is received temperature 4 ± 2°C?
		Exceptions: *Samples/Analyses Affected:
	✓	Rad Screen performed?
		Result:
✓		Was there an airbill? *(Note # above in the right hand column)*
✓		Was cooler sealed with custody seals?
		#/ where: 2 / front
✓		Were seal(s) intact upon arrival?
✓		Was there a COC with cooler?
✓		Was the COC filled out properly?
✓		Did the COC indicate COE / AFCEE / Navy project?
✓		Did the COC and samples correspond?
✓		Were all sample packed to prevent breakage?
		Packing material:
✓		Were all samples unbroken and clearly labeled?
✓		Were all samples sealed in separate plastic bags?
✓	✓	Were all VOCs free of headspace and/or MeOH preserved?
✓		Were correct container / sample sizes submitted?
✓		Is sample condition good?
		Was copy of CoC, SRF and custody seals given to PM to fax?

This section must be filled if problems are found.

Yes	No	
		Was client notified of problems?

Individual contacted:
Via: Phone / Fax / Email (*circle one*)
Date/Time:
Reason for contact:

Change Order Required?
SGS Contact:

Notes:

Completed by (sign): C. Hamilton ***(print):*** C. Hamilton

Login proof (check one): waived ✓ required ____ performed by:

SGS Environmental

CUSTODY SEAL

Signature: [illegible] Date/Time: 9/7/05 1632

SGS Environmental

CUSTODY SEAL

Signature: [illegible] Date/Time: 9/7/05 1632

Gold Streak
Alaska Airlines

www.ALASKACARGO.com
1-800-225-2752

P.O. Box 68600
Seattle, WA 98168

Airline	Origin	AIR WAYBILL Number
027-	FAI	0847 3393

FROM

From Shipper: [illegible]
Address: 1035 [illegible]
Phone: [illegible]
City: [illegible] State: AK Zip Code: [illegible]

I certify that this shipment does not contain any unauthorized explosives, destructive devices or hazardous materials.

Shipper's Signature: X [illegible] PRINTED NAME: [illegible] Date: [illegible]

Domestic: X International: ☐

Insured Value: Declared Value for Customs:

Airport of Departure	First Carrier	Airport of Destination

Nature and Quantity of Goods: [illegible]

Handling Information: [illegible]

TO

To Consignee (complete address information required on all shipments): [illegible]
Address: [illegible]
Phone: [illegible]
City: [illegible] State: [illegible] Zip Code: [illegible]

Consignee's Printed Name/Signature (Received in Good Order Except as Noted): [illegible]
Time: a.m. p.m.
Date:

Total Pieces:
Total Weight: 40
Form of Payment: Check ☐ Cash ☐ Credit ☐ Attach VISL
U.S. Account Number:
Credit Card Number:
Validata Approval: 070235 (Required for all except cash and CBL)

CHECK ONE ONLY
☒ AIRPORT TO AIRPORT SERVICE

Executed By: Date/Time: 6431 9/7 1630 a.m. p.m.

Carrier	Airport	Destination	Flight
AS	870	ANC	705

Remarks:

MULTIPLE RATES FOR AS FLIGHTS ONLY
Please ✓ If Live Animal ☐

PCS.	RATE	DATE	TO RATE
	GSX LETTER		
	1-15		
1	16-50		50.00
	51-70		
	71-100		
	Subtotal Charges		50.00

Other Charges

1st Carrier	
2nd Carrier	
3rd Carrier	
Tax (Offline only)	
Pickup (NON AS COURIER)	
Delivery (NON AS COURIER)	
Special Service	
Insurance	
TOTAL	50.00

Door-To-Door Service: (800) 634-7113

2. Consignee Memo

Airline	Origin	AIR WAYBILL Number
027-		0847 3393

Gold Streak Alaska Airlines

This is a non-negotiable AIR WAYBILL subject to the terms and conditions set forth on the reverse of shipper's copy.

SGS

CHAIN OF CUSTODY RECORD
SGS Environmental Services Inc.

1055886

st Virginia
N Jersey

040466

(1)

CLIENT: North Wind, Inc.

CONTACT: Gloria Beckman PHONE NO:(907) 277-5488

PROJECT: FTW Soils Mngmnt Stryker SITE/PWSID#: NPDL #05-049

REPORTS TO: 235 E. 8th Ave. #210 Anchorage AK 99501 FAX NO.:(907) 277-5422

INVOICE TO: Idaho Falls office QUOTE #

P.O. NUMBER 2316

SGS Reference:

PAGE 1 OF 3

(2)

LAB NO.	SAMPLE IDENTIFICATION	DATE	TIME	MATRIX	No CONTAINERS	SAMPLE TYPE (C= COMP, G= GRAB)	Preservatives Used: 4°	Analysis Required (3): PCBs SW 8082	REMARKS
1	05FTW-BHA19E1-0-24-50	9/6/05	1404	Soil	1	G		X	
2	05FTW-BHA19N2-0-24-50		1442					X	
3	05FTW-BHA17N2-0-24-50		1510					X	
4	05FTW-BHA17N1-0-48-50	9/7/05	1010					X	
5	05FTW-BHA15N2-0-24-50		1025					X	
6	05FTW-BHA15N1-0-48-50		1110					X	
7	05FTW-BHA15W1-0-24-50		1125					X	
8	05FTW-BHNRE1-0-24-50		1327					X	
9	05FTW-BHA13N2-0-24-50		1355					X	
10	05FTW-BHA8N1-0-24-50		1405					X	

RUSH

(5)

Collected/Relinquished By:(1)	Date	Time	Received By:
Julie Clark	9/8/05	1605	
Relinquished By: (2)	Date	Time	Received By:
Relinquished By: (3)	Date	Time	Received By:
Relinquished By: (4)	Date 9/9/05	Time 0805	Received By:

(4)

Shipping Carrier:

Shipping Ticket No:

Samples Received Cold? (Circle) YES NO

Temperature °C: TB=2.9 . C=2.6

Special Deliverable Requirements:

Chain of Custody Seal: (Circle) INTACT BROKEN ABSENT

Requested Turnaround Time and Special Instructions:

24 hr TAT

SGS

CHAIN OF CUSTODY RECORD
SGS Environmental Services Inc.

1055886

Lab: West Virginia / New Jersey

040467

(1)

CLIENT: North Wind, Inc.

CONTACT: Gloria Beckman — PHONE NO: (907) 277-5488

PROJECT: FTW Soils Mngmnt Stryker — SITE/PWSID#: NPDL #05-049

REPORTS TO: 235 E. 8th Ave. #210, Anchorage AK 99501 — FAX NO.: (907) 277-5422

INVOICE TO: Idaho Falls office — QUOTE #

P.O. NUMBER 2316

SGS Reference:

PAGE 2 OF 3

(2)

LAB NO.	SAMPLE IDENTIFICATION	DATE	TIME	MATRIX	No CONTAINERS	SAMPLE TYPE (C=COMP, G=GRAB)	(3) PCBs SW 8082	REMARKS
						Preservatives Used	4°	
11	Ø5FTW-BHA11NE1-Ø-24-50	9/7/05	1415	Soil	1	G	X	
12	Ø5FTW-BHA11N2-Ø-24-50		1430				X	
13	Ø5FTW-BHA11N1-Ø-24-50		1440				X	
14	Ø5FTW-BHA9N2-Ø-24-50		1446				X	
15	Ø5FTW-BHA9N1-Ø-24-50		1631				X	
16	Ø5FTW-BHA7N2-Ø-24-50		1642				X	
17	Ø5FTW-BHA7N1-Ø-24-50		1650				X	
18	Ø5FTW-BHA5N2-Ø-24-50		1655				X	
19	Ø5FTW-BHA5N1-Ø-24-50		1705				X	
20	Ø5FTW-BHA3N2-Ø-24-50		1710				X	

RUSH

(5)

Collected/Relinquished By: (1)	Date	Time	Received By:
Julie Clark	9/8/05	1615	
Relinquished By: (2)	Date	Time	Received By:
Relinquished By: (3)	Date	Time	Received By:
Relinquished By: (4)	Date 9/9/05	Time 0805	Received By:

(4)

Shipping Carrier:

Shipping Ticket No:

Samples Received Cold? (Circle) YES NO

Temperature °C: _____ . _____

Special Deliverable Requirements:

Chain of Custody Seal: (Circle) INTACT BROKEN ABSENT

Requested Turnaround Time and Special Instructions:

24 hr TAT

SGS

CHAIN OF CUSTODY RECORD
SGS Environmental Services Inc.

1055886

est Virginia
ew Jersey

038397

(1)

CLIENT: North Wind, Inc.

CONTACT: Gloria Beckman — PHONE NO: (907) 277-5488

PROJECT: FTW Soils Mngmnt Stryker — SITE/PWSID#: NPDL # 05-049

REPORTS TO: 235 E. 8th Ave. #210 Anchorage AK 99501 — FAX NO.: (907) 277-5422

INVOICE TO: Idaho Falls office — QUOTE #

P.O. NUMBER 2316

SGS Reference:

PAGE 3 OF 3

Preservatives Used: 4°

Analysis Required (3): PCBs SW 8082

(2)

LAB NO.	SAMPLE IDENTIFICATION	DATE	TIME	MATRIX	No CONTAINERS	SAMPLE TYPE (C= COMP, G= GRAB)	PCBs SW 8082	REMARKS
21	ØSFTW-BHA3N1-Ø-24-50	9/7/05	1720	soil	1	G	X	
22	ØSFTW-BHA1N2-Ø-24-50	9/8/05	1125				X	
23	ØSFTW-BHA1N1-Ø-24-50		1135				X	
24	ØSFTW-BHA1W1-Ø-24-50		1143				X	
25	ØSFTW-BHA1S1-Ø-24-50		1150				X	
26	ØSFTW-BHA2N1-Ø-24-50		1200				X	
27	ØSFTW-BHA2W1-Ø-24-50		1210				X	
28	ØSFTW-BH17N2-24-48-50	9/6/05	1510				X	

RUSH

(5)

Collected/Relinquished By: (1)	Date	Time	Received By:
Julie Clark	9/8/05	1615	
Relinquished By: (2)	Date	Time	Received By:
Relinquished By: (3)	Date	Time	Received By:
Relinquished By: (4)	Date 9/9/05	Time 0805	Received By:

(4)

Shipping Carrier:

Shipping Ticket No:

Samples Received Cold? (Circle) YES NO

Temperature °C: _____ . _____

Special Deliverable Requirements:

Chain of Custody Seal: (Circle) INTACT BROKEN ABSENT

Requested Turnaround Time and Special Instructions:

24 hr TAT

1055886

SGS

SAMPLE RECEIPT FORM

SGS WO#:

Yes	No	NA	
✓			Are samples *RUSH*, priority, or *w/n 72 hrs.* of *hold time*?
✓			If yes have you done *e-mail notification*?
✓			Are samples *within 24 hrs.* of *hold time* or *due date*?
		✓	If yes, have you *spoken with* Supervisor?
		✓	Archiving bottles– if req., are they properly marked?
	✓		Are there any *problems*? PM Notified?
		✓	Were samples preserved correctly and pH verified?
		✓	If this is for PWS, provide *PWSID.*
✓			Will courier charges apply?
			Method of payment?
✓			Data package required? (Level: 1 / 2 / 3 / 4)
			Notes:
			Is this a DoD project? (USACE, Navy, AFCEE)

Due Date: 9-10-05
Received Date: 9-9-05
Received Time: 0805
Is ***date/time conversion*** necessary? N
# of hours to AK Local Time:
Thermometer ID: 5D

Cooler ID	Temp Blank	Cooler Temp
1	2.9 °C	2.6 °C
	°C	°C
	°C	°C
	°C	°C
	°C	°C

*Temperature readings include thermometer correction factor

Delivery method (circle all that apply): Client / Alert Courier / UPS / FedEx / USPS / AA Goldstreak / NAC / ERA / PenAir / Carlile Lynden / SGS / Other:

Airbill # 0846 9156

Additional Sample Remarks: *(√ if applicable)*

- ____ Extra Sample Volume?
- ____ Limited Sample Volume?
- ____ Field preserved for volatiles?
- ____ Field-filtered for dissolved? ____
- ____ Lab-filtered for dissolved? ____
- ____ Ref Lab required? ____
- ____ Foreign Soil?

This section must be filled out for DoD Projects (USACE, Navy, AFCEE)

Yes	No	
✓		Is received temperature 4°±2°C?
		Exceptions: Samples/Analyses Affected:
	✓	Rad Screen performed?
		Result:
✓		Was there an airbill? *(Note # above in the right hand column)*
✓		Was cooler sealed with custody seals?
		# / where:
✓		Were seal(s) intact upon arrival?
✓		Was there a COC with cooler?
✓		Was the COC filled out properly?
✓		Did the COC indicate COE/AFCEE/Navy project?
✓		Did the COC and samples correspond?
✓		Were all samples packed to prevent breakage?
		Packing material:
✓		Were all samples unbroken and clearly labeled?
✓		Were all samples sealed in separate plastic bags?
	✓	Were all VOCs free of headspace and/or MeOH preserved?
✓		Were correct containers/sample sizes submitted?
✓		Is sample condition good?
✓		Was copy of CoC, SRF, and custody seals given to PM to fax?

This section must be filled if problems are found

Yes	No	
		Was client notified of problems?

Individual contacted:
Via: Phone / Fax / Email *(circle one)*
Date/Time:
Reason for contact:

Change Order Required?
SGS Contact:

Notes:

Completed by (sign): ***(print):*** James Johnson

Login proof (check one): waived ____ required ____ performed by:

SGS

1055886

SAMPLE RECEIPT FORM (page 2)

SGS WO#:

						Container Volume									Container Type								Preservative							
#	Container ID	Matrix	Test	QC	TB	1 L	500 mL	250 mL	125 mL	60 mL	40 mL	8oz (250 mL)	4oz (125 mL)	Other	AG	CG	HDPE	Nalgene	Cubie	Coli	Septa	Other	None	HCl	HNO_3	H_2SO_4	MeOH	$Na_2S_2O_3$	NaOH	Other
1-28	A	2	PCBs										28		X								X							

Bottle Totals								28	

Completed by: _____ Date: 9-9-05

1055886

Environmental

CUSTODY SEAL

Signature: Julie Clark

Date/Time: 9/6/05 @ 1615

Environmental

CUSTODY SEAL

Signature: Julie Clark

Date/Time: 9/6/05 @ 1615

Alert Expeditors Inc.
DBA Petroleum Courier Service
158637
Anchorage, Alaska 99502

Prepay ☐ Account ☐
Collect ☐
Job #
PO#
Advance Charges ☐
Shipper Signature
Received By
Total Charge

Gold Streak Alaska Airlines

www.ALASKACARGO.com
1-800-225-2752

P.O. Box 68900
Seattle, WA 98168

Airline 027-
Origin FIL
AIR WAYBILL Number 0846 9156

Total Weight 49

Please ✓ If Live Animal ☐

FROM

State

Zip/Postal Code

at this shipment does not contain any unauthorized explosives, destructive devices or hazardous materials.

Shipper's Signature

Date

SUBJECT TO FATE AUDIT

Domestic ☒ International ☐

Value

Declared Value for Carriage

Validata Approval 0811016
(Required for all except cash and GBL)

CHECK ONE ONLY

☒ AIRPORT TO AIRPORT SERVICE

☐ ☐

Executed By: Date/Time
10431 9/8 Hoc

GSX LETTER	
1-15	
16-5	5ud

1055886

of Departure | First Carrier | Airport of Destination

Carrier Code, Flight, Flt Date

TO

State

Zip/Postal Code

AS			
	890	HMC	6448

Carrier
Tax (Offline only)
Pickup (NON AS COURIER)
Delivery (NON AS COURIER)
Special Service
Insurance
TOTAL

Consignee's Printed Name-Signature (Received in Good Order Except as Noted)

Time a.m. p.m.

Date

Airline 27-
Origin
AIR WAYBILL Number 0846 9156

Gold Streak Alaska Airlines

Door-To-Door Service: (800) 634-7113

2. Consignee Memo

SGS

CHAIN OF CUSTODY RECORD
SGS Environmental Services Inc.

•A
•M
•H

1056192

040299

(1)

CLIENT: North Wind Inc.

CONTACT: Gloria Beckman PHONE NO:(907) 277-5488

PROJECT: Site Characterization SITE/PWSID#: Taku Gardens

REPORTS TO: 235 E 8th Ave Suite 210
Anchorage AK 99501 FAX NO.:(907) 277-5422

INVOICE TO: QUOTE #

NPDL 05-049 P.O. NUMBER 2316

SGS Reference:

PAGE 1 OF 3

(2)

LAB NO.	SAMPLE IDENTIFICATION	DATE	TIME	MATRIX	No CONTAINERS	SAMPLE TYPE (C= COMP, G= GRAB)	(3) Analysis Required: PLBS 8082	REMARKS
						Preservatives Used	4°	
1A	05FTW-A3152-SO	9-9-05	1425	Soil	1	G	X	
2A	05FTW-A2852-SO	9-9-05	1429					
3A	05FTW-A2553-SO	9-10-05	1030					
4A	05FTW-A46N1-SO	9-10-05	1501					
5A	05FTW-A46N3-SO	9-10-05	1458					
6A	05FTW-A41N2-SO	9-10-05	1511					
7A	05FTW-A4153-SO	9-10-05	1600					
8A	05FTW-A36N1-SO	9-11-05	1014					
9A	05FTW-A3753-SO	9-11-05	1037					
10A	05FTW-2C4-SO	9-11-05	1105					

RUSH

(5)

Collected/Relinquished By:(1)	Date	Time	Received By:
Kevin Shell	9-18-05	1645	
Relinquished By: (2)	Date	Time	Received By:
Relinquished By: (3)	Date	Time	Received By:
Relinquished By: (4)	Date	Time	Received By:
	9/20/05	0700	Steven R. Cupi

(4)

Shipping Carrier: Goldstreak

Shipping Ticket No: 0847 2483

Samples Received Cold? (Circle) YES NO TD

Temperature °C: T8-4.9 . C = 5-8

Special Deliverable Requirements:

Chain of Custody Seal: (Circle) INTACT BROKEN ABSENT

Requested Turnaround Time and Special Instructions:

24 hr TAT 05-049

SGS

CHAIN OF CUSTODY RECORD
SGS Environmental Services Inc.

1055914

040469

(1)

CLIENT: North Wind, Inc.

CONTACT: Gloria Beckman PHONE NO: (907) 277-5488

PROJECT: FTW Soils Mngmnt Stryker SITE/PWSID#: NPDL #05-049

REPORTS TO: 235 E. 8th Ave #20 Anchorage AK 99501 FAX NO.: (907) 277-5422

INVOICE TO: Idaho Falls office QUOTE # P.O. NUMBER 2316

SGS Reference:

PAGE 1 OF 6

Preservatives Used: 4°

Analysis Required (3): PCBs SW 8082

RUSH

(2)

LAB NO.	SAMPLE IDENTIFICATION	DATE	TIME	MATRIX	No CONTAINERS	SAMPLE TYPE (C= COMP, G= GRAB)	PCBs SW 8082	REMARKS
(1) A	05FTW-BHA9N1-0-24-50	9/8/05	1355	Soil	1	G	X	
(2)	05FTW-PP153-50		1404				X	
(3)	05FTW-PP251-50		1406				X	
(4)	05FTW-BHA3N1-0-24-50		1410				X	
(5)	05FTW-PP451-50		1415				X	
(6)	05FTW-BHA4N1-0-24-50		1425				X	
(7)	05FTW-BHA4N2-0-24-50		1430				X	
(8)	05FTW-BHA3N2-0-24-50		1440				X	
(9)	05FTW-BHA5N1-0-24-50		1445				X	
(10)	05FTW-BHA5N2-0-24-50		1457				X	

RUSH

(5)

Collected/Relinquished By: (1)	Date	Time	Received By:
Julie Clark	9/9/05	1810	
Relinquished By: (2)	Date	Time	Received By:
Relinquished By: (3)	Date	Time	Received By:
Relinquished By: (4)	Date	Time	Received By:
	9/10/05	0740	Brenda Sheets

(4)

Shipping Carrier: Courier

Shipping Ticket No:

Samples Received Cold? (Circle) YES NO

Temperature °C: C= 3.3 TB 5.6

Special Deliverable Requirements:

Chain of Custody Seal: (Circle) INTACT BROKEN ABSENT

Requested Turnaround Time and Special Instructions:

24 hr TAT

SGS

CHAIN OF CUSTODY RECORD
SGS Environmental Services Inc.

1055914

www.us.sgs.com

040468

(1)

CLIENT: North Wind, Inc.

CONTACT: Gloria Beckman PHONE NO: (907) 277-5488

PROJECT: FTW Soil Mngmnt Stryker SITE/PWSID#: NPDL#05-049

REPORTS TO: 235 E. 8th Ave #210 Anchorage AK 99501 FAX NO.: (907) 277-5422

INVOICE TO: Idaho Falls office QUOTE #

P.O. NUMBER 2316

SGS Reference:

PAGE 2 OF 6

(2)

LAB NO.	SAMPLE IDENTIFICATION	DATE	TIME	MATRIX	No CONTAINERS	SAMPLE TYPE (C= COMP, G= GRAB)	Preservatives Used: 4°	Analysis Required (3): RCRA SW8082	REMARKS
(11) A	Ø5FTWBH62N2-Ø-24-SO	9/8/05	1455	Soil	1	G	Y		
(12)	Ø5FTWBHA6N1-Ø-24-SO		1507				X		
(13)	Ø5FTW-BHA7N2-Ø-24-SO		1547				X		
(14)	Ø5FTW-BHA9N2-Ø-24-SO		1610				X		
(15)	Ø5FTW-BHA1ØN1-Ø-24-SO		1618				X		
(16)	Ø5FTW-BHA8N2-Ø-24-SO		1625				X		
(17)	Ø5FTW-PP551-SO		1629				X		
(18)	Ø5FTW-BHA8N1-Ø-24-SO		1630				X		
(19)	Ø5FTW-PP662-SO		1639				X		
(20)	Ø5FTW-BHA1162-Ø-24-SO		1705				X		

RUSH

RUSH

(5)

Collected/Relinquished By: (1)	Date	Time	Received By:
Julie Clark	9/9/05	1810	
Relinquished By: (2)	Date	Time	Received By:
Relinquished By: (3)	Date	Time	Received By: 9/10/05
Relinquished By: (4)	Date 9/10/05	Time 0740	Received By:

(4)

Shipping Carrier: courier

Shipping Ticket No:

Samples Received Cold? (Circle) YES NO

Temperature °C: C-33 TO 5.6

Special Deliverable Requirements:

Chain of Custody Seal: (Circle) INTACT BROKEN ABSENT

Requested Turnaround Time and Special Instructions:

24 hr TAT

SGS

CHAIN OF CUSTODY RECORD
SGS Environmental Services Inc.

1055914

..J471

(1)

CLIENT: North Wind, Inc.

CONTACT: Gloria Beckman PHONE NO:(907) 277-5488

PROJECT: FTW Soils Mngmnt Stryker SITE/PWSID#: NPDL # 05-049

REPORTS TO: 235 E. 8th Ave. #210 Anchorage AK 99501 FAX NO.:(907) 277-5422

INVOICE TO: Idaho Falls Office QUOTE # P.O. NUMBER 2316

SGS Reference:

PAGE 3 OF 6

(2)

LAB NO.	SAMPLE IDENTIFICATION	DATE	TIME	MATRIX	No CONTAINERS	SAMPLE TYPE (C= COMP, G= GRAB)	Preservatives Used: 4°	Analysis Required (3): PCBs SW 8082	REMARKS
(21) A	Ø5FTW-PP3S3-SO	9/8/05	1418	Soil	1	G		X	RUSH
(22)	Ø5FTW-SWCSP-1-SO		1530					X	
(23)	Ø5FTW-SWCSP-2-SO		1533					X	
(24)	Ø5FTW-SWCSP-3-SO		1535					X	
(25)	Ø5FTW-SWCSP-4-SO		1537					X	
(26)	Ø5FTW-PP2N3-SO	9/9/05	0902					X	RUSH
(27)	Ø5FTW-PP3N2-SO		0933					X	
(28)	Ø5FTW-PP4N2-SO		0953					X	
(29)	Ø5FTW-PP5N3-SO		1005					X	
(30)	Ø5FTW-PP6N1-SO		0959					X	

(5)

Collected/Relinquished By:(1)	Date	Time	Received By:
Julie Clark	9/9/05	1810	
Relinquished By: (2)	Date	Time	Received By:
Relinquished By: (3)	Date	Time	Received By: 9/10/05
Relinquished By: (4)	Date 9/10/05	Time 0740	Received By: Brenda Skeets

(4)

Shipping Carrier: courier

Shipping Ticket No:

Samples Received Cold? (Circle) YES NO

Temperature °C: C- 5.6 TB 3.3

Special Deliverable Requirements:

Chain of Custody Seal: (Circle) INTACT BROKEN ABSENT

Requested Turnaround Time and Special instructions:

24 hr TAT

SGS

CHAIN OF CUSTODY RECORD
SGS Environmental Services Inc.

1055914

040470

(1)

CLIENT: North Wind, Inc

CONTACT: Gloria Beckman PHONE NO:(901) 277-5488

PROJECT: FTW Soils Mngmnt Stryker SITE/PWSID#: NPDL# 05-049

REPORTS TO: 235 E. 8th Ave #210 Anchorage AK 99501 FAX NO.:(901) 277-5422

INVOICE TO: Idaho Falls Office QUOTE # P.O. NUMBER 2316

SGS Reference:

PAGE 4 OF 6

(2)

LAB NO.	SAMPLE IDENTIFICATION	DATE	TIME	MATRIX	No CONTAINERS	SAMPLE TYPE (C= COMP G= GRAB)	Preservatives Used: 4°	Analysis Required (3): PCBs SW 8082	RUSH	REMARKS
31 A	05FTW-BHA12N1-0-24-SO	9/9/05	1016	Soil	1	G		X		
32	05FTW-BHA12N2-0-24-SO		1025					X		
33	05FTW-BHA14N1-0-24-SO		1030					X		
34	05FTW-BHA14N2-0-24-SO		1045					X		
35	05FTW-BHA16N1-0-24-SO		1120					X	RUSH	
36	05FTW-BHA16W1-0-24-SO		1135					X		
37	05FTW-BHA15S1-0-24-SO		1145					X		
38	05FTW-BHA17S2-0-24-SO		1205					X		
39	05FTW-BHA18N2-0-24-SO		1215					X		
40	05FTW-BHA19S2-0-24-SO		1230					X		

(5)

Collected/Relinquished By:(1)	Date	Time	Received By:
Julie Clark	9/9/05	1810	
Relinquished By: (2)	Date	Time	Received By:
Relinquished By: (3)	Date	Time	Received By: 9/10/05
Relinquished By: (4)	Date 9/10/05	Time 0740	Received By: Brenda Queets

(4)

Shipping Carrier: Courier

Shipping Ticket No:

Samples Received Cold? (Circle) YES NO

Temperature °C: C= 3.3 .70 5.6

Special Deliverable Requirements:

Chain of Custody Seal: (Circle) INTACT BROKEN ABSENT

Requested Turnaround Time and Special Instructions:

24 hr TAT

SGS

CHAIN OF CUSTODY RECORD
SGS Environmental Services Inc.

1055914

.0473

(1)

CLIENT: North Wind, Inc.

CONTACT: Gloria Beckman PHONE NO: (907) 277-5488

PROJECT: FTW Soils Mngmnt Stryker SITE/PWSID#: 05-049

REPORTS TO: 235 E. 8th Ave. #210 Anchorage AK 99501 FAX NO.: (907) 277-5422

INVOICE TO: Idaho Falls office QUOTE # P.O. NUMBER 2316

SGS Reference:

PAGE 5 OF 6

(2)

LAB NO.	SAMPLE IDENTIFICATION	DATE	TIME	MATRIX	No CONTAINERS	SAMPLE TYPE (C= COMP, G= GRAB)	Preservatives Used: 4°	Analysis Required (3): PCBs SW 8082	RUSH	REMARKS
(41) A	Ø5FTW-PP7S1-SO ✓	9/9/05	1048	Soil	1	G		X		
(42)	Ø5FTW-PP7N2-SO ✓		1055					X		
(43)	Ø5FTW-PP8S1-SO ✓		1056					X		
(44)	Ø5FTW-PP9S3-SO ✓		1108					X		
(45)	Ø5FTW-A26N2-SO ✓		1229					X		
(46)	Ø5FTW-A24N2-SO		1236					X		
(47)	Ø5FTW-BHA26N2-Ø-24-SO ✓		1240					X		
(48)	Ø5FTW-A28N1-SO ✓		1259					X		
(49)	Ø5FTW-A33N1-SO ✓		1314					X		
(50)	Ø5FTW-A35N2-SO ✓		1320					X		

RUSH

(5)

Collected/Relinquished By: (1)	Date	Time	Received By:
Julie Clark	9/9/05	1810	
Relinquished By: (2)	Date	Time	Received By:
Relinquished By: (3)	Date	Time	Received By:
			9/10/05
Relinquished By: (4)	Date	Time	Received By:
	9/10/05	0740	Brenda Sheets

(4)

Shipping Carrier: courier

Shipping Ticket No:

Samples Received Cold? (Circle) YES NO

Temperature °C: C=33 TB 5.6

Special Deliverable Requirements:

Chain of Custody Seal: (Circle) INTACT BROKEN ABSENT

Requested Turnaround Time and Special Instructions:

24 hr TAT

SGS

CHAIN OF CUSTODY RECORD
SGS Environmental Services Inc.

1055914

040472

(1)

CLIENT: North Wind, Inc.

CONTACT: Gloria Beckman PHONE NO: (907) 277-5188

PROJECT: FTW Soils Mngmnt Stryker SITE/PWSID#: NPDL# 05-049

REPORTS TO: 235 E. 8th Ave. #210 Anchorage AK 99501 FAX NO.: (907) 277-5422

INVOICE TO: Idaho Falls office QUOTE # P.O. NUMBER 2316

SGS Reference:

PAGE 6 OF 6

(2)

LAB NO.	SAMPLE IDENTIFICATION	DATE	TIME	MATRIX	No CONTAINERS	SAMPLE TYPE (C= COMP, G= GRAB)	Preservatives Used: 4°	Analysis Required (3): PCBs SW 8082	REMARKS
(51) A	Ø5FTW-A4ØN2-SO	9/9/05	1336	Soil	1	G		X	
(52)	Ø5FTW-A4Ø52-SO		1350					X	
(53)	Ø5FTW-A3851-SO		1352					X	
(54)	Ø5FTW-A38N3-SO		1352					X	
(55)	Ø5FTW-A3551-SO		1356					X	
(56)	Ø5FTW-A3352-SO		1422					X	
(57)	Ø5FTW-A3153-SO		1427					X	
(58)	Ø5FTW-A2853-SO		1430					X	
(59)	Ø5FTW-A31N2-SO		1451					X	

RUSH

RUSH

(5)

Collected/Relinquished By: (1)	Date	Time	Received By:
Julie Clark	9/9/05	1810	
Relinquished By: (2)	Date	Time	Received By:
			[illegible] 9/10/05
Relinquished By: (3)	Date	Time	Received By:
Relinquished By: (4)	Date	Time	Received By:
	9/10/05	0940	Brenda Sheets

(4)

Shipping Carrier: courier

Shipping Ticket No:

Samples Received Cold? (Circle) YES NO

Temperature °C: C=3.3 TB 5.6

Special Deliverable Requirements:

Chain of Custody Seal: (Circle) INTACT BROKEN ABSENT

Requested Turnaround Time and Special instructions:

24 hr TAT

SGS

RUSH

SAMPLE RECEIPT FORM

SGS WO#: 1055914

Yes	No	NA	
✓			Are samples **RUSH**, priority, or *w/n 72 hrs.* of **hold time**?
✓			If yes have you done *e-mail notification*?
✓			Are samples *within 24 hrs.* of **hold time** or **due date**?
✓			If yes, have you *spoken with* Supervisor?
	✓		Archiving bottles– if req., are they properly marked?
	✓		Are there any **problems**? PM Notified?
		✓	Were samples preserved correctly and pH verified?
✓			If this is for PWS, provide **PWSID.**
✓			Will courier charges apply?
			Method of payment?
✓			Data package required? (Level: 1 / 2 / 3 / 4)
			Notes:
✓			Is this a DoD project? (USACE, Navy, AFCEE)

Due Date: 9/11/05
Received Date: 9/10/05
Received Time: 0740
Is date/time conversion necessary? NO
# of hours to AK Local Time: ~~08~~
Thermometer ID: TD

Cooler ID	Temp Blank	Cooler Temp
1	5.6 °C	3.3 °C
	°C	°C
	°C	°C
	°C	°C
	°C	°C

*Temperature readings include thermometer correction factors

Delivery method (circle all that apply): Client / Alert Courier / UPS / FedEx / USPS / AA Goldstreak / NAC / ERA / PenAir / Carlile Lynden / SGS / Other:

Airbill # 0848 9134

Additional Sample Remarks: (✓ *if applicable*)
- ____ Extra Sample Volume?
- ____ Limited Sample Volume?
- ____ Field preserved for volatiles?
- ____ Field-filtered for dissolved?
- ____ Lab-filtered for dissolved?
- ____ Ref Lab required?
- ____ Foreign Soil?

This section must be filled out for DoD projects (USACE, Navy, AFCEE)

Yes	No	
✓		Is received temperature 4 ± 2°C?
		Exceptions: Samples/Analyses Affected:
	✓	Rad Screen performed? Result:
✓		Was there an airbill? *(Note # above in the right hand column)*
✓		Was cooler sealed with custody seals?
		# / where: 1 front
✓		Were seal(s) intact upon arrival?
✓		Was there a COC with cooler?
✓		Was COC sealed in plastic bag & taped inside lid of cooler?
✓		Was the COC filled out properly?
	✓	Did the COC indicate COE / AFCEE / Navy project?
✓		Did the COC and samples correspond?
✓		Were all sample packed to prevent breakage?
		Packing material: Bubble Wrap
✓		Were all samples unbroken and clearly labeled?
✓		Were all samples sealed in separate plastic bags?
	N/A	Were all VOCs free of headspace and/or MeOH preserved?
✓		Were correct container / sample sizes submitted?
✓		Is sample condition good?
✓		Was copy of CoC, SRF, and custody seals given to PM to fax?

This section must be filled if problems are found.

Yes	No	
		Was client notified of problems?

Individual contacted:
Via: Phone / Fax / Email (*circle one*)
Date/Time:
Reason for contact:

Change Order Required?
SGS Contact:

Notes:

Completed by (sign): Brenda Sheets **(print):** Brenda J Sheets

Login proof (check one): waived ____ required ____ performed by:

RUSH

SGS

1055914

SAMPLE RECEIPT FORM (page 2)

SGS WO:

						Container Volume									Container Type								Preservative							
#	Container ID	Matrix	Test	QC	TB	1 L	500 mL	250 mL	125 mL	60 mL	40 mL	8oz (250 mL)	4oz (125 mL)	Other	AG	CG	HDPE	Nalgene	Cubie	Coli	Septa	Other	None	HCl	HNO_3	H_2SO_4	MeOH	$Na_2S_2O_3$	NaOH	Other
1-59	A	2	PCB-8082										59		✓								✓							
Bottle Totals													59																	

Completed by: Brenda Sheets Date: 9/10/05

SGS Environmental

CUSTODY SEAL

Gold Streak
Alaska Airlines

www.ALASKACARGO.com
1-800-225-2752

P.O. Box 68900
Seattle, WA 98168

Airline 027- | Origin FAI | AIR WAYBILL Number 0846 9134

FROM

Shipper: North Wind Environmental
Address: 36 Southwood Lane
State: AK
Phone: (907) 561 7720
Zip Code: 99712

Total Pieces: 1
Total Weight: 66
MULTIPLE PIECES FOR AS FLIGHTS ONLY
Please ✓ If Live Animal ☐

Form of Payment
☐ Cash ☐ Check ☐ GBL – Attach GBL
☒ AS Account Number 27413 Alaska
☐ Credit Card Number

PCS.	WT RANGE	RATE	CHARGE
	GSX LETTER		
	1-15		
	16-50		
1	51-70		150
	71-100		

Validata Approval 0B0B3 (Required for all except cash and GBL)

That this shipment does not contain any unauthorized explosives, destructive devices or hazardous materials.

Shipper's Signature PRINTED NAME: Jon Clark
Date: 9/9/05

Domestic ☒ International ☐

Value 0 Declared Value For Customs

CHECK ONE ONLY
☒ AIRPORT TO AIRPORT SERVICE
PICK-UP ONLY ☐ DELIVERY ONLY ☐ DOOR TO DOOR ☐

Subtotal Charges 150
AS COURIER CHARGES
Other Charges

Point of Departure | First Carrier | Airport of Destination

Description and Quantity of Goods: 1 samples Fuel 20 pounds

Handling Information: Fragile, keep cool, do not freeze

Consignee (Complete Consignee information required on back side)
Address: GCI Environmental Services
Attn: Call for P/U
State: AK
Phone: (907) 562-2543
Zip Code:

TO

Executed By: Date/Time 9/9/05 a.m. p.m.

Carrier	Flight	Destination	E.T.A.
AS	112	ANC	8:00pm

Consignee's Printed Name-Signature (Received in Good Order Except as Noted)
Time a.m. p.m.
Date

Remarks

1st Carrier
2nd Carrier
3rd Carrier
Tax (Offline only)
Pickup (NON AS COURIER) 3
Delivery (NON AS COURIER)
Special Service
Insurance
TOTAL 153

Airline 27- | Origin | AIR WAYBILL Number 0846 9134

Gold Streak Alaska Airlines

Non-negotiable AIR WAYBILL subject to the terms and conditions set forth on the reverse of shippers copy.

Door-To-Door Service: (800) 634-7113

1055914

SGS

CHAIN OF CUSTODY RECORD
SGS Environmental Services Inc.

1055921

Virginia
Jersey

040474

(1)

CLIENT: North Wind, Inc

CONTACT: Gloria Beckman PHONE NO: (907) 277-5488

PROJECT: FTW Soils Mngmnt Stryker SITE/PWSID#: NPDL# 05-049

REPORTS TO: 235 E. 8th Ave. #210 Anchorage AK 99501 FAX NO.: (907) 277-5422

INVOICE TO: Idaho Falls office QUOTE #

P.O. NUMBER 2316

SGS Reference:

PAGE 1 OF 5

(2)

LAB NO.	SAMPLE IDENTIFICATION	DATE	TIME	MATRIX	No CONTAINERS	SAMPLE TYPE (C= COMP, G= GRAB)	Preservatives Used: 4°C	Analysis Required (3): PCBs SW 8082	REMARKS
1 A	Ø5FTW-BHA2Ø52-Ø-24-50	9/9/05	1415	Soil	1	G		X	
2	Ø5FTW-BHA2Ø51-Ø-24-50		1440					X	
3	Ø5FTW-BHA1852-Ø-24-50		1445					X	
4	Ø5FTW-BHA1851-Ø-24-50		1500					X	
5	Ø5FTW-BHPP951-Ø-24-50		1515					X	
6	Ø5FTW-BHPP852-Ø-24-50		1520					X	
7	Ø5FTW-BHA1651-Ø-24-50		1635					X	
8	Ø5FTW-BHPP752-Ø-24-50		1717					X	
9	Ø5FTW-BHPP751-Ø-24-50		1725					X	
10	Ø5FTW-BHPP7WRD1-Ø-24-50	9/10/05	0950					X	

(5)

Collected/Relinquished By: (1)	Date	Time	Received By:
[signature]	9/10/05	1620	
Relinquished By: (2)	Date	Time	Received By:
Relinquished By: (3)	Date	Time	Received By:
Relinquished By: (4)	Date	Time	Received By:
	9/12/05	0900	[signature]

(4)

Shipping Carrier:

Shipping Ticket No:

Samples Received Cold? (Circle) YES NO

Temperature °C: 1.3 . 4.6

Special Deliverable Requirements:

Chain of Custody Seal: (Circle) INTACT BROKEN ABSENT

Requested Turnaround Time and Special Instructions:

24 hr TAT

SGS

CHAIN OF CUSTODY RECORD
SGS Environmental Services Inc.

1055921

st Virginia
y Jersey

040475

(1)

CLIENT: North Wind, Inc.

CONTACT: Gloria Beckman PHONE NO:(907) 277-5488

PROJECT: FTW Soils Mngmnt Stryker SITE/PWSID#: NPDL#05-049

REPORTS TO: 235 E. 8th Ave. #210 Anchorage AK 99501 FAX NO.:(907) 277-5422

INVOICE TO: Idaho Falls office QUOTE # P.O. NUMBER 2316

SGS Reference:

PAGE 2 OF 5

(2)

LAB NO.	SAMPLE IDENTIFICATION	DATE	TIME	MATRIX	No CONTAINERS	SAMPLE TYPE C= COMP G= GRAB	Preservatives Used: 4°	Analysis Required (3): PCBs SW 8082	REMARKS
11 A	Ø5FTW-BHA16WRD1-Ø-24-50	9/10/05	1010	Soil	1	G	X		
12	Ø5FTW-BHA14E1-Ø-24-50		1020				X		
13	Ø5FTW-BHA1452-Ø-24-50		1030				X		
14	Ø5FTW-BHA1451-Ø-24-50		1040				X		
15	Ø5FTW-BHA1252-Ø-24-50		1050				X		
16	Ø5FTW-BHPP651-Ø-24-50		1055				X		
17	Ø5FTW-BHPP552-Ø-24-50		1105				X		
18	Ø5FTW-BHPP551-Ø-24-50		1225				X		
19	Ø5FTW-BHPP452-Ø-24-50		1240				X		
20	Ø5FTW-BHPP451-Ø-24-50		1250				X		

(5)

Collected/Relinquished By:(1)	Date	Time	Received By:
[signature]	9/10/05	1620	[signature]
Relinquished By: (2)	Date	Time	Received By:
Relinquished By: (3)	Date	Time	Received By:
Relinquished By: (4)	Date 9/14/05	Time 0900	Received By: [signature]

(4)

Shipping Carrier:

Shipping Ticket No:

Samples Received Cold? (Circle) YES NO

Temperature °C: 13 . 4.6

Special Deliverable Requirements:

Chain of Custody Seal: (Circle) INTACT BROKEN ABSENT

Requested Turnaround Time and Special Instructions:

24 hr TAT

SGS

CHAIN OF CUSTODY RECORD
SGS Environmental Services Inc.

1055921

...est Virginia
...ew Jersey

040476

(1)

CLIENT: North Wind, Inc.

CONTACT: Gloria Beckman PHONE NO:(907) 277-5488

PROJECT: FTW Soils Mngmnt Stryker SITE/PWSID#: NPDL # 05-049

REPORTS TO: 235 E. 8th Ave. # 210 Anchorage AK 99501 FAX NO.:(901) 277-5422

INVOICE TO: Idaho Falls office QUOTE #

P.O. NUMBER 2316

SGS Reference:

PAGE 3 OF 5

Preservatives Used: 4°

Analysis Required (3): PCBs SW 8082

(2)

LAB NO.	SAMPLE IDENTIFICATION	DATE	TIME	MATRIX	No CONTAINERS	SAMPLE TYPE (C= COMP, G= GRAB)	PCBs SW 8082	REMARKS
21 A	Ø5FTW-A27N3-SO	9/9/05	1631	Soil	1	G	X	
22	Ø5FTW-A29N1-SO		1644				X	
23	Ø5FTW-A27S2-SO		1650				X	
24	Ø5FTW-A29S2-SO		1659				X	
25	Ø5FTW-A3ØN3-SO	9/10/05	0938				X	
26	Ø5FTW-A32N3-SO		0946				X	
27	Ø5FTW-A34N3-SO		0955				X	
28	Ø5FTW-A36N2-SO		1009				X	
29	Ø5FTW-A37N1-SO		1022				X	
30	Ø5FTW-A39N2-SO		1027				X	

(5)

Collected/Relinquished By:(1)	Date	Time	Received By:
[signature]	9/10/05	1620	
Relinquished By: (2)	Date	Time	Received By:
Relinquished By: (3)	Date	Time	Received By:
Relinquished By: (4)	Date 9/12/05	Time 0900	Received By: [signature]

(4)

Shipping Carrier:

Shipping Ticket No:

Samples Received Cold? (Circle) YES NO

Temperature °C: 1.3 . 4.6

Special Deliverable Requirements:

Chain of Custody Seal: (Circle) INTACT BROKEN ABSENT

Requested Turnaround Time and Special Instructions:

24 hr TAT

SGS

CHAIN OF CUSTODY RECORD
SGS Environmental Services Inc.

1055921

irginia
rsey

040477

(1)

CLIENT: North Wind, Inc.

CONTACT: Gloria Beckman PHONE NO:(907) 277-5488

PROJECT: FTW Spils Mngmnt Stryker SITE/PWSID#: NPDL #05-049

REPORTS TO: 235 E. 8th Ave. #210 Anchorage AK 99501 FAX NO.:(907) 277-5422

INVOICE TO: Idaho Falls office QUOTE #

P.O. NUMBER 2316

SGS Reference:

PAGE 4 OF 5

(2)

LAB NO.	SAMPLE IDENTIFICATION	DATE	TIME	MATRIX	No CONTAINERS	SAMPLE TYPE C=COMP G=GRAB	Preservatives Used: 4°	Analysis Required (3): PCBs SW 8082									REMARKS
31 A	Ø5FTW-A37S1-SO	9/10/05	1032	Soil	1	G		X									
32	Ø5FTW-A36S2-SO		1046					X									
33	Ø5FTW-A34S1-SO		1051					X									
34	Ø5FTW-A32S1-SO		1057					X									
35	Ø5FTW-A30S1-SO		1106					X									
36	Ø5FTW-A49N1-SO		1231					X									
37	Ø5FTW-A47N2-SO		1237					X									
38	Ø5FTW-A45N2-SO		1240					X									
39	Ø5FTW-A43N1-SO		1253					X									
40	Ø5FTW-A42N2-SO		1257					X									

(5)

Collected/Relinquished By:(1)	Date	Time	Received By:
[signature]	9/10/05	1126	[signature]
Relinquished By: (2)	Date	Time	Received By:
Relinquished By: (3)	Date	Time	Received By:
Relinquished By: (4)	Date 9/12/05	Time 0900	Received By: [signature]

(4)

Shipping Carrier:

Shipping Ticket No:

Samples Received Cold? (Circle) YES NO

Temperature °C: 1.3 . 4.6

Special Deliverable Requirements:

Chain of Custody Seal: (Circle) INTACT BROKEN ABSENT

Requested Turnaround Time and Special Instructions:

24 hr TAT

SGS

CHAIN OF CUSTODY RECORD
SGS Environmental Services Inc.

1055921

I Virginia
Jersey

040478

(1)

CLIENT: North Wind, Inc.

CONTACT: Gloria Beckman PHONE NO:(907) 277-5488

PROJECT: FTW Soils Mngmnt Stryker SITE/PWSID#: NPDL# 05-049

REPORTS TO: 235 E. 8th Ave #210 Anchorage AK 99501 FAX NO.:(907) 277-5422

INVOICE TO: Idaho Falls office QUOTE # P.O. NUMBER 2316

SGS Reference:

PAGE 5 OF 5

(2)

LAB NO.	SAMPLE IDENTIFICATION	DATE	TIME	MATRIX	No CONTAINERS	SAMPLE TYPE C=COMP G=GRAB	Preservatives Used: 4°	Analysis Required (3): PCBs SW 8082	REMARKS
41 A	Ø5FTW-BHA1Ø52-Ø-24-50	9/10/05	1255	Soil	1	G		X	
42	Ø5FTW-BHA852-Ø-24-50		1315					X	
43	Ø5FTW-A4251-50		1302					X	
44	Ø5FTW-A4353-50		1319					X	
45	Ø5FTW-A4553-50		1325					X	
46	Ø5FTW-A2652-50		1331					X	
47	Ø5FTW-A2452-50		1338					X	
48	Ø5FTW-A2351-50		1346					X	
49	Ø5FTW-A2153-50		1346					X	
50	Ø5FTW-PP453-50		1423					X	

(5)

Collected/Relinquished By:(1)	Date	Time	Received By:
[signature]	9/10/05	1620	
Relinquished By: (2)	Date	Time	Received By:
Relinquished By: (3)	Date	Time	Received By:
Relinquished By: (4)	Date	Time	Received By:
	9/12/05	0900	[signature]

(4)

Shipping Carrier:

Shipping Ticket No:

Samples Received Cold? (Circle) YES NO

Temperature °C: 1.3 . 4.6

Special Deliverable Requirements:

Chain of Custody Seal: (Circle) INTACT BROKEN ABSENT

Requested Turnaround Time and Special Instructions:

24 hr TAT

SGS

1055921

SAMPLE RECEIPT FORM

SGS WO#:

Yes	No	NA	
✓			Are samples **RUSH**, priority, or *w/n 72 hrs.* of **hold time**?
✓			If yes have you done *e-mail notification*? VIANAC
✓			Are samples *within 24 hrs.* of **hold time** or **due date**?
✓			If yes, have you *spoken with* Supervisor?
	✓		Archiving bottles– if req., are they properly marked?
	✓		Are there any **problems**? PM Notified?
		✓	Were samples preserved correctly and pH verified?
		✓	If this is for PWS, provide **PWSID.**
✓			Will courier charges apply?
✓			Method of payment?
			Data package required? (Level: 1 / 2 / (3) / 4)
			Notes:
✓			Is this a DoD project? (USACE, Navy, AFCEE)

Due Date: 9/13/05
Received Date: 9/12/05
Received Time: 09:00
Is **date/time conversion** necessary?
# of hours to AK Local Time:
Thermometer ID: 5D

Cooler ID	Temp Blank	Cooler Temp
1	°C	1.3 °C
	°C	4.6 °C
	°C	°C
	°C	°C
	°C	°C

*Temperature readings include thermometer correction factors

Delivery method (circle all that apply): Client / Alert Courier / UPS / FedEx / USPS / AA Goldstreak / NAC / ERA / PenAir / Carlile Lynden / SGS / Other: CGH P/4

Airbill # 08473275

Additional Sample Remarks: (√ if applicable)
- Extra Sample Volume?
- Limited Sample Volume?
- Field preserved for volatiles?
- Field-filtered for dissolved?
- Lab-filtered for dissolved?
- Ref Lab required?
- Foreign Soil?

This section must be filled out for DoD projects (USACE, Navy, AFCEE)

Yes	No	
✓		Is received temperature 4 ± 2°C?
		Exceptions: Samples/Analyses Affected:
	✓	Rad Screen performed? Result:
✓		Was there an airbill? *(Note # above in the right hand column)*
✓		Was cooler sealed with custody seals?
		# / where:
✓		Were seal(s) intact upon arrival?
✓		Was there a COC with cooler?
✓		Was COC sealed in plastic bag & taped inside lid of cooler?
✓		Was the COC filled out properly?
✓		Did the COC indicate COE / AFCEE / Navy project? NPDES # 05-049
	✓	*Did the COC and samples correspond?
✓		Were all sample packed to prevent breakage?
		Packing material:
✓		Were all samples unbroken and clearly labeled?
✓		Were all samples sealed in separate plastic bags?
✓	NA	Were all VOCs free of headspace and/or MeOH preserved?
✓		Were correct container / sample sizes submitted?
✓		Is sample condition good?
✓		Was copy of CoC, SRF, and custody seals given to PM to fax?

This section must be filled if problems are found.

Yes	No	
		Was client notified of problems?

Individual contacted:
Via: Phone / Fax / Email (circle one)
Date/Time:
Reason for contact:

Change Order Required?
SGS Contact:

Notes:
*ID DISC→ COC 05FTW-BHA1052-0-24-50 BOTTLE - 0-21-50

Completed by (sign): C. Thomas **(print):** C. THOMISTEAN

Login proof (check one): waived X required ____ performed by:

1055921

SGS

SAMPLE RECEIPT FORM (page 2)

SGS WO#

						Container Volume									Container Type								Preservative							
#	Container ID	Matrix	Test	QC	TB	1 L	500 mL	250 mL	125 mL	60 mL	40 mL	8oz (250 mL)	4oz (125 mL)	Other	AG	CG	HDPE	Nalgene	Cubie	Coli	Septa	Other	None	HCl	HNO_3	H_2SO_4	MeOH	$Na_2S_2O_3$	NaOH	Other
1-50	A	Soil	PCB						50						✓								✓							
Bottle Totals									50																					

Completed by: C. [illegible] Date: 9/12/05

GoldStreak Alaska Airlines

www.ALASKACARGO.com
1-800-225-2752

P.O. Box 68900
Seattle, WA 98168

Airline	Origin	AIR WAYBILL Number
027-	FAI	0847 3275

Shipper to complete all shaded areas

From Shipper: North Wind, Inc.
Address: 10358 Southwood Ln.
Phone: (907) 441-7742
City: Ks
State: AK
Zip Code: 99712

I certify that this shipment does not contain any unauthorized explosives, destructive devices or hazardous materials.

Shipper's Signature: X
PRINTED NAME
Date

Domestic ☒ International ☐

Insured Value: 0
Declared Value For Customs

Airport of Departure | First Carrier | Airport of Destination

Nature and Quantity of Goods: Soil samples Ice gel packs

Handling Information: Fragile, keep cool, do not freeze

To Consignee: (Complete Consignee Information required on package)
SGS Environmental Services

Address: Hold for P/U
Phone: (907) 562-2343
City: Anch
State: AK
Zip Code:

Consignee's Printed Name-Signature (Received in Good Order Except as Noted)
Time a.m. p.m.
Date

Airline	Origin	AIR WAYBILL Number
027-		0847 3275

GoldStreak Alaska Airlines

This is a non-negotiable AIR WAYBILL subject to the terms and conditions set forth on the reverse of shippers copy.

Total Pieces: 1
Total Weight: 60
MULTIPLE PIECES FOR AS FLIGHTS ONLY
Please ✓ If Live Animal ☐

Form of Payment
☐ Cash ☐ Check ☐ GBL — Attach GBL
☒ AS Account Number
☐ Credit Card Number

Validata Approval 103526
(Required for all except cash and GBL)

CHECK ONE ONLY
☒ AIRPORT TO AIRPORT SERVICE

PICK UP ONLY ☐ DELIVERY ONLY ☐ ☐

Executed By: Date/Time a.m. p.m.
12/21/10 11:23

Carrier	Flight	Destination	ETA
AS	870	ANC	6/14/2

Remarks

PCS.	W. RANGE	RATE	CHARGE
	GSX LETTER		
	1-15		
	16-50		
1	51-70		73.[illegible]
	71-100		

Subtotal Charges 73.[illegible]

Other Charges
1st Carrier
2nd Carrier
3rd Carrier
Tax (Offline only)
Pickup (NON AS COURIER)
Delivery (NON AS COURIER)
Special Service
Insurance
TOTAL 73.[illegible]

Door-To-Door Service: (800) 634-7113

2. Consignee Memo

SGS Environmental

CUSTODY SEAL

Signature:

Date/Time: 9/16/05 1620

1055921

SGS Environmental

CUSTODY SEAL

Signature:

Date/Time:

SGS

CHAIN OF CUSTODY RECORD
SGS Environmental Services Inc.

1055922

de
West Virginia
New Jersey

040463

(1)

CLIENT: North Wind, Inc.

CONTACT: Gloria Beckman PHONE NO:(907) 277-5488

PROJECT: FTW [redacted] Soils Mngmnt - Stryker SITE/PWSID#: NPDL#05-049

REPORTS TO: 235 E. 8th Ave. #210 Anchorage AK 99501 FAX NO.:(907) 277-5422

INVOICE TO: Idaho Falls office QUOTE #

P.O. NUMBER 2316

SGS Reference:

PAGE 1 OF 5

(2)

LAB NO.	SAMPLE IDENTIFICATION	DATE	TIME	MATRIX	No CONTAINERS	SAMPLE TYPE C=COMP G=GRAB	Preservatives Used: 4°	Analysis Required (3): PCBs SW 8082	REMARKS
1 A	Ø5FTW-BHA45N1-Ø-24-SO	9/11/05	1020	Soil	1	G		X	
2	Ø5FTW-BHA45N2-Ø-24-SO		1025					X	
3	Ø5FTW-BHA47N1-Ø-24-SO		1035					X	
4	Ø5FTW-BHA47N2-Ø-24-SO		1045					X	
5	Ø5FTW-BHA49N1-Ø-24-SO		1050					X	
6	Ø5FTW-BHA49N2-Ø-24-SO		1100					X	
7	Ø5FTW-BHA49ERD1-Ø-24-SO		1105					X	
8	Ø5FTW-BHA21N1-Ø-24-SO		1115					X	
9	Ø5FTW-BHA21W2-Ø-24-SO		1155					X	
10	Ø5FTW-BHA23N1-Ø-24-SO		1200					X	

(5)

Collected/Relinquished By:(1)	Date	Time	Received By:
Julie Clark	9/11/05	1620	
Relinquished By: (2)	Date	Time	Received By:
Relinquished By: (3)	Date	Time	Received By:
Relinquished By: (4)	Date 9/12/05	Time 11:15	Received By: C. [illegible]

(4)

Shipping Carrier:

Shipping Ticket No:

Samples Received Cold? (Circle) YES NO

Temperature °C: 3.3 . 0.6

Special Deliverable Requirements:

Chain of Custody Seal: (Circle) INTACT BROKEN ABSENT

Requested Turnaround Time and Special Instructions:

24 hr TAT

SGS

CHAIN OF CUSTODY RECORD
SGS Environmental Services Inc.

1055922

le
Vest Virginia
lew Jersey

040462

(1)

CLIENT: North Wind, Inc.

CONTACT: Gloria Beckman PHONE NO:(907) 277-5488

PROJECT: FTW Soils Mngmnt Stryker SITE/PWSID#: NPDL # 05-049

REPORTS TO: 235 E. 5th Ave #210 Anchorage AK 99501 FAX NO.:(907) 277-5422

INVOICE TO: Idaho Falls office QUOTE #

P.O. NUMBER 2316

SGS Reference:

PAGE 4 2 OF 5

Preservatives Used: 4°

(2)

LAB NO.	SAMPLE IDENTIFICATION	DATE	TIME	MATRIX	No CONTAINERS	SAMPLE TYPE (C= COMP, G= GRAB)	(3) Analysis Required: PCBs SW 8082	REMARKS
11 A	Ø5FTW-2C2-50 ✓	9/11/05	1058	Soil	1	G	X	
12	Ø5FTW-1C6-50 ✓		1102				X	
13	Ø5FTW-2C3-50 ✓		1105				X	
14	Ø5FTW-1C4-50 ✓		1109				X	
15	Ø5FTW-1C8N-50 ✓		1110				X	
16	Ø5FTW-2C8S-50 ✓		1215				X	
17	Ø5FTW-2C9N-50 ✓		1227				X	
18	Ø5FTW-3C9S-50 ✓		1232				X	
19	Ø5FTW-1C1Ø-50 ✓		1240				X	
20	Ø5FTW-3C11-50 ✓		1254				X	

(5)

Collected/Relinquished By:	Date	Time	Received By:
(1) Julie Clark	9/11/05	1620	
Relinquished By: (2)	Date	Time	Received By:
Relinquished By: (3)	Date	Time	Received By:
Relinquished By: (4)	9/12/05	11:15	Received By:

(4)

Shipping Carrier:

Shipping Ticket No:

Samples Received Cold? (Circle) YES NO

Temperature °C: 3.3 . 0.6

Special Deliverable Requirements:

Chain of Custody Seal: (Circle) INTACT BROKEN ABSENT

Requested Turnaround Time and Special Instructions:

24 hr TAT

SGS

CHAIN OF CUSTODY RECORD
SGS Environmental Services Inc.

1055922

Ide
West Virginia
New Jersey

038400

(1)

CLIENT: North Wind, Inc.

CONTACT: Gloria Beckman PHONE NO: (907) 277-5488

PROJECT: FTW Soils Mngmnt Stryker SITE/PWSID#: NPDL#05-049

REPORTS TO: 235 E 8th Ave #210 Anchorage AK 99501 FAX NO.: (907) 277-5422

INVOICE TO: Idaho Falls office QUOTE #

P.O. NUMBER 2316

SGS Reference:

PAGE 3 OF 5

Preservatives Used: 4°

Analysis Required (3): PCBs SW 8082

(2)

LAB NO.	SAMPLE IDENTIFICATION	DATE	TIME	MATRIX	No CONTAINERS	SAMPLE TYPE (C= COMP, G= GRAB)	PCBs SW 8082	REMARKS
21 A	Ø5FTW-A4853-SO	9/10/05	1549	Soil	1	G	X	
22	Ø5FTW-A4851-SO		1551				X	
23	Ø5FTW-A4653-SO		1553				X	
24	Ø5FTW-A4151-SO		1556				X	
25	Ø5FTW-A4453-SO		1557				X	
26	Ø5FTW-A2253-SO		1609				X	
27	Ø5FTW-A2551-SO		1611				X	
28	Ø5FTW-3C7N-SO	9/11/05	1045				X	
29	Ø5FTW-3C7S-SO		1047				X	
30	Ø5FTW-1C1-SO		1050				X	

(5)

Collected/Relinquished By: (1)	Date	Time	Received By:
Julie Clark	9/11/05	1620	
Relinquished By: (2)	Date	Time	Received By:
Relinquished By: (3)	Date	Time	Received By:
Relinquished By: (4)	Date	Time	Received By:
	9/14/05	11:15	

(4)

Shipping Carrier:

Shipping Ticket No:

Samples Received Cold? (Circle) YES NO

Temperature °C: 3.3 . 0.6

Special Deliverable Requirements:

Chain of Custody Seal: (Circle) INTACT BROKEN ABSENT

Requested Turnaround Time and Special Instructions:

24 hr TAT

SGS

CHAIN OF CUSTODY RECORD
SGS Environmental Services Inc.

1055922

Alaska
West Virginia
New Jersey

038399

(1)

CLIENT: North Wind, Inc.

CONTACT: Gloria Beckman PHONE NO:(907) 277-5488

PROJECT: FTW Soils Mngmnt Stryker SITE/PWSID#: NPDL# 05-049

REPORTS TO: 235 E. 8th Ave. #210 Anchorage AK 99501 FAX NO.:(907) 277-5422

INVOICE TO: Idaho Falls office QUOTE #

P.O. NUMBER 2316

SGS Reference:

PAGE 2 OF 5

Preservatives Used: 4°

Analysis Required (3): PCBs SW 8082

(2)

LAB NO.	SAMPLE IDENTIFICATION	DATE	TIME	MATRIX	No CONTAINERS	SAMPLE TYPE (C=COMP G=GRAB)	PCBs SW 8082	REMARKS
31 A	Ø5FTW-BHA42NE1-Ø-24-50	9/10/05	1640	Soil	1	G	X	
32	Ø5FTW-BHA43W1-Ø-24-50		1650				X	
33	Ø5FTW-BHA43W2-Ø-24-50		1700				X	
34	Ø5FTW-A47S2-50		1332				X	
35	Ø5FTW-A49S1-50		1336				X	
36	Ø5FTW-A25N3-50		1431				X	
37	Ø5FTW-A22N1-50		1441				X	
38	Ø5FTW-A46N2-50		1459				X	
39	Ø5FTW-A44N1-50		1510				X	
40	Ø5FTW-A41N1-50		1514				X	

(5)

Collected/Relinquished By: (1)	Date	Time	Received By:
Julie Clark	9/11/05	1620	
Relinquished By: (2)	Date	Time	Received By:
Relinquished By: (3)	Date	Time	Received By:
Relinquished By: (4)	Date 9/12/05	Time 11:15	Received By:

(4)

Shipping Carrier:

Shipping Ticket No:

Samples Received Cold? (Circle) YES NO

Temperature °C: 3.3 . 0.6

Special Deliverable Requirements:

Chain of Custody Seal: (Circle) INTACT BROKEN ABSENT

Requested Turnaround Time and Special Instructions:

24 hr TAT

SGS

CHAIN OF CUSTODY RECORD
SGS Environmental Services Inc.

1055922

st Virginia
v Jersey

038398

(1)

CLIENT: North Wind, Inc.

CONTACT: Gloria Beckman PHONE NO:(907) 277-5188

PROJECT: FTW Soils Mngmnt Stryker SITE/PWSID#: NPDL # 05-049

REPORTS TO: 235 E. 8th Ave. #210 Anchorage AK 99501 FAX NO.:(907) 277-5422

INVOICE TO: Idaho Falls office QUOTE #

P.O. NUMBER 2316

SGS Reference:

PAGE 5 OF 5

Preservatives Used: 4°

Analysis Required (3): PCBs SW 8082

(2)

LAB NO.	SAMPLE IDENTIFICATION	DATE	TIME	MATRIX	No CONTAINERS	SAMPLE TYPE (C= COMP, G= GRAB)	PCBs SW 8082	REMARKS
41 A	Ø5FTW-BHA18S1-24-48-SO	9/9/05	1500	Soil	1	G	X	
42	Ø5FTW-BHA8S1-Ø-24-SO	9/10/05	1320				X	
43	Ø5FTW-BHA6S2-Ø-24-SO		1505				X	
44	Ø5FTW-BHA6S1-Ø-24-SO		1520				X	
45	Ø5FTW-BHA4S2-Ø-24-SO		1535				X	
46	Ø5FTW-BHPP2S2-Ø-24-SO		1545				X	
47	Ø5FTW-BHA2S1-Ø-24-SO		1550				X	
48	Ø5FTW-BHA2SW1-Ø-24-SO		1600				X	
49	Ø5FTW-BHSWALE-Ø-24-SO		1615				X	
50	Ø5FTW-BHPP2SS1-Ø-24-SO		1630				X	

(5)

Collected/Relinquished By:(1)	Date	Time	Received By:
Julie Clark	9/11/05	1620	
Relinquished By: (2)	Date	Time	Received By:
Relinquished By: (3)	Date	Time	Received By:
Relinquished By: (4)	Date	Time	Received By:
	9/12/05	11:15	

(4)

Shipping Carrier:

Shipping Ticket No:

Samples Received Cold? (Circle) YES NO

Temperature °C: 3.3 . 0.6

Special Deliverable Requirements:

Chain of Custody Seal: (Circle) INTACT BROKEN ABSENT

Requested Turnaround Time and Special Instructions:

24 hr TAT

1055922

SGS

SAMPLE RECEIPT FORM

SGS WO#:

Yes	No	NA	
✓			Are samples **RUSH**, priority, or *w/n 72 hrs.* of **hold time**?
			If yes have you done *e-mail notification*?
	✓		Are samples *within 24 hrs.* of **hold time** or **due date**?
		✓	If yes, have you *spoken with* Supervisor?
		✓	Archiving bottles– if req., are they properly marked?
		✓	Are there any **problems**? PM Notified?
		✓	Were samples preserved correctly and pH verified?
	✓		If this is for PWS, provide **PWSID.**
✓			Will courier charges apply?
			Method of payment?
✓			Data package required? (Level: 1 / 2 / 3 / 4)
			Notes:
✓			Is this a DoD project? (USACE, Navy, AFCEE)

Due Date: 9/14/05
Received Date: 9/12/05
Received Time: 11:15
Is **date/time conversion** necessary? N
# of hours to AK Local Time:
Thermometer ID: 50

Cooler ID	Temp Blank	Cooler Temp
1	3.3 °C	0.6 °C
	°C	°C
	°C	°C
	°C	°C
	°C	°C

*Temperature readings include thermometer correction factors

Delivery method (circle all that apply): Client / Alert Courier / UPS / FedEx / USPS / AA Goldstreak / NAC / ERA / PenAir / Carlile Lynden / SGS / Other:

Airbill # 0847 3371

Additional Sample Remarks: (√ if applicable)
- Extra Sample Volume?
- Limited Sample Volume?
- Field preserved for volatiles?
- Field-filtered for dissolved?
- Lab-filtered for dissolved?
- Ref Lab required?
- Foreign Soil?

This section must be filled out for DoD projects (USACE, Navy, AFCEE)

Yes	No	
✓		Is received temperature 4 ± 2°C?
		Exceptions: Samples/Analyses Affected:
	✓	Rad Screen performed? Result:
✓		Was there an airbill? *(Note # above in the right hand column)*
✓		Was cooler sealed with custody seals?
		# / where:
✓		Were seal(s) intact upon arrival?
✓		Was there a COC with cooler?
✓		Was COC sealed in plastic bag & taped inside lid of cooler?
✓		Was the COC filled out properly?
✓		Did the COC indicate COE / AFCEE / Navy project? DOPLE
✓		Did the COC and samples correspond?
✓		Were all sample packed to prevent breakage?
		Packing material:
✓		Were all samples unbroken and clearly labeled?
✓		Were all samples sealed in separate plastic bags?
	N/A	Were all VOCs free of headspace and/or MeOH preserved?
✓		Were correct container / sample sizes submitted?
✓		Is sample condition good?
✓		Was copy of CoC, SRF, and custody seals given to PM to fax?

This section must be filled if problems are found.

Yes	No	
		Was client notified of problems?

Individual contacted:
Via: Phone / Fax / Email (*circle one*)
Date/Time:
Reason for contact:

Change Order Required?
SGS Contact:

Notes:

Completed by (sign): [signature] **(print):** C. Adamicsitian

Login proof (check one): waived X required ____ performed by:

1055922

SGS

SAMPLE RECEIPT FORM (page 2)

SGS W(

						Container Volume									Container Type								Preservative							
#	Container ID	Matrix	Test	QC	TB	1 L	500 mL	250 mL	125 mL	60 mL	40 mL	8oz (250 mL)	4oz (125 mL)	Other	AG	CG	HDPE	Nalgene	Cubie	Coli	Septa	Other	None	HCl	HNO_3	H_2SO_4	MeOH	$Na_2S_2O_3$	NaOH	Other
1-50	A	2	PCB						50						✓								✓							
Bottle Totals									50																					

Completed by: C. [illegible] Date: 9/12/05

SGS Environmental

CUSTODY SEAL

Signature: Quiles Clark

Date/Time: 9/11/05 @ 1620

SGS Environmental

CUSTODY SEAL

Quiles Clark

Date/Time: 9/11/05 @ 1620

Gold Streak Alaska Airlines

www.ALASKACARGO.com
1-800-225-2752

P.O. Box 68900
Seattle, WA 98168

Airline	Origin	AIR WAYBILL Number
027-	FAI	0847 3371

Total Pieces

Total Weight 50

Please ✓ If Live Animal ☐

FROM

From Shipper

Address

Phone

City

State

Zip Code

I certify that this shipment does not contain any unauthorized explosives, destructive devices or hazardous materials.

Shippers Signature PRINT NAME

Date

X SUBJECT TO RATE AUDIT

Domestic ☒ International ☐

Insured Value

Declared Value For Customs

Airport of Departure | First Carrier | Airport of Destination

Nature and Quantity of Goods

Handling Information

TO

To Consignee

Address

Phone

City

State

Zip Code

Consignee's Printed Name-Signature (Received in Good Order Except as Noted)

Time a.m. p.m.

Date

Form of Payment

☐ Cash ☐ Check ☐ GBL ☐ Airport GBL

☒ AS Account Number

☐ Credit Card Number

Validata Approval (Required for all except cash and GBL)

CHECK ONE ONLY

☒ AIRPORT TO AIRPORT SERVICE

Executed By: Date/Time a.m. p.m.

Carrier	Flight	Destination	Date
AS	70	ANC	7 08

Remarks

	GSX LETTER		
	1-15		
	16-50		
	51-70		75.00
	71-100		

Additional Charges

Total Charges

1st Carrier

2nd Carrier

3rd Carrier

Tax (Offline only)

Pickup (NON AS COURIER)

Delivery (NON AS COURIER)

Special Service

Insurance

TOTAL 75.00

Door-To-Door Service: (800) 634-7113

2. Consignee Memo

Airline	Origin	AIR WAYBILL Number
027-		0847 3371

Gold Streak Alaska Airlines

This is a non-negotiable AIR WAYBILL subject to the terms and conditions set forth on the reverse of shippers copy.

SGS

CHAIN OF CUSTODY RECORD
SGS Environmental Services Inc.

1055947

Virginia
Jersey

040467

WAS 1055886

(1)

CLIENT: North Wind, Inc.

CONTACT: Gloria Beckman PHONE NO: (907) 277-5488

PROJECT: FTW Soils Mngmnt Stryker SITE/PWSID#: NPDL #05-049

REPORTS TO: 235 E. 8th Ave. #210 Anchorage AK 99501 FAX NO.: (907) 277-5422

INVOICE TO: Idaho Falls office QUOTE #

P.O. NUMBER 2316

SGS Reference:

PAGE 1 OF 1

(2)

LAB NO.	SAMPLE IDENTIFICATION	DATE	TIME	MATRIX	No CONTAINERS	SAMPLE TYPE C=COMP G=GRAB	Preservatives Used	Analysis Required (3) [redacted]	PEST 8081	HERB 8150							REMARKS
																	OLD HSN
	[redacted]	[redacted]	1415	Soil	1	G		X									
	1AB ØSFTW-BHA1N2-Ø-24-50		1430					X	X	X							1055886-12
	[redacted]		1440					X									
	[redacted]		1446					X									
	[redacted]		1631					X									
	[redacted]		1642					X									
	[redacted]		1650					X									
	[redacted]		1655					X									
	[redacted]		1705					X									
	2AB ØSFTW-BHA3W2-Ø-24-50		1710					X	X	X							1055886-20

RUSH

(5)

Collected/Relinquished By: (1)	Date	Time	Received By:
Julie Clark	9/8/05	1615	
Relinquished By: (2)	Date	Time	Received By:
Relinquished By: (3)	Date	Time	Received By:
Relinquished By: (4)	Date 9/9/05	Time 0805	Received By:

(4)

Shipping Carrier:

Shipping Ticket No:

Samples Received Cold? (Circle) YES NO

Temperature °C: _____ . _____

Special Deliverable Requirements:

Chain of Custody Seal: (Circle)

INTACT BROKEN ABSENT

Requested Turnaround Time and Special Instructions:

24 hr TAT

ADD'L WORK FROM 1055886

5

1055947

SGS

SAMPLE RECEIPT FORM

SGS WO#:

Yes	No	NA	
✓			Are samples *RUSH*, priority, or *w/n 72 hrs.* of *hold time*?
✓			If yes have you done *e-mail notification*?
			Are samples *within 24 hrs.* of *hold time* or *due date*?
		✓	If yes, have you *spoken with* Supervisor?.
		✓	Archiving bottles– if req., are they properly marked?
		✓	Are there any *problems*? PM Notified?
		✓	Were samples preserved correctly and pH verified?
		✓	If this is for PWS, provide *PWSID*.
✓			Will courier charges apply?
			Method of payment?
✓			Data package required? (Level: 1 / 2 / 3 / 4)
			Notes:
			Is this a DoD project? (USACE, Navy, AFCEE)

Due Date: ~~9-10-05~~ 9/26/05

Received Date: 9-9-05

Received Time: 0805

Is *date/time conversion* necessary? N

# of hours to AK Local Time:

Thermometer ID: 5D

Cooler ID	Temp Blank	Cooler Temp
1	2.9 °C	2.6 °C
	°C	°C
	°C	°C
	°C	°C
	°C	°C

*Temperature readings include thermometer correction factor

Delivery method (circle all that apply): Client / Alert Courier / UPS / FedEx / USPS / AA Goldstreak / NAC / ERA / PenAir / Carlile Lynden / SGS / Other:

Airbill # 0846 9156

Additional Sample Remarks: (✓ *if applicable*)

- Extra Sample Volume?
- Limited Sample Volume?
- Field preserved for volatiles?
- Field-filtered for dissolved?
- Lab-filtered for dissolved?
- Ref Lab required?
- Foreign Soil?

This section must be filled out for DoD projects (USACE, Navy, AFCEE)

Yes	No	
		Correct cooler temperature?
		Exceptions?
		Samples/Analyses Affected?
		Had Screen performed?
		Result:
		Was there an airbill? (Note it below in the general column)
		Was cooler sealed with custody seals?
		If yes, where?
		Were seal(s) intact upon arrival?
		Was there a COC with cooler?
		Was the COC filled out properly?
		Did the COC indicate CORE/ARCHIVE/Navy project?
		Did the COC and samples correspond?
		Were all sample packed to prevent breakage?
		Packing material?
		Were all samples unbroken and clearly labeled?
		Were all samples sealed in separate plastic bags?
		Were all VOCs free of headspace and/or MeOH preserved?
		Were correct container/sample sizes submitted?
		Is sample condition good?
		Was copy of COC, SRF, and custody seals given to PM to fax?

This section must be filled out when problems are found

Yes	No	
		Was client notified of problems?
		Individual contacted:
		Via: Phone / Fax / Email (circle one)
		Date/Time:
		Reason for contact:
		Change order required?
		SGS contact:

Notes: AND'L WORK

Completed by (sign): _____ *(print):* Sammy Johnson

Login proof (check one): waived ___ required ___ performed by:

\\petra\public\DOCUMENT\FORMS\approved\SRF_F004r14.doc

Form # F004r14 : 05/17/

1055947

SGS

SAMPLE RECEIPT FORM (page 2)

SGS WO: WAS 105 5886

#	Container ID	Matrix	Test	QC	TB	Container Volume: 1 L	500 mL	250 mL	125 mL	60 mL	40 mL	8oz (250 mL)	4oz (125 mL)	Other	Container Type: AG	CG	HDPE	Nalgene	Cubie	Coli	Septa	Other	Preservative: None	HCl	HNO_3	H_2SO_4	MeOH	$Na_2S_2O_3$	NaOH	Other
~~1-28~~	A	2	PCBs										~~28~~		X								X							
1,2	A	2	PEST										2		X								X							
1,2	B	2	HERB										2		X								X							
Bottle Totals													~~28~~ 4																	

Completed by: [signature] Date: 9-9-05

\\petra\public\DOCUMENT\FORMS\approved\SRF F004r14.doc

Form # F004-14 - 05/17/04

1055947

WAI 105 5886

Environmental CUSTODY SEAL

Signature: Quita Clark Date/Time: 9/4/05 @ 1615

Environmental CUSTODY SEAL

Signature: Quita Clark Date/Time: 9/4/05 @ 1615

SGS

CHAIN OF CUSTODY RECORD
SGS Environmental Services Inc.

1055949

Virginia
Jersey

040329

(1)

CLIENT: North Wind, Inc.

CONTACT: Gloria Beckman PHONE NO: (907) 277-5488

PROJECT: FTW Soils Mngmnt Stryker SITE/PWSID#: NPDL # 05-049

REPORTS TO: 235 E. 8th Ave. #210 Anchorage AK 99501 FAX NO.: (907) 277-5422

INVOICE TO: Idaho Falls office QUOTE #

P.O. NUMBER 2316

SGS Reference:

PAGE 1 OF 5

(2)

LAB NO.	SAMPLE IDENTIFICATION	DATE	TIME	MATRIX	No CONTAINERS	SAMPLE TYPE (C= COMP, G= GRAB)	Preservatives Used: 4°	Analysis Required (3): PCBs SW 8082	REMARKS
(1) A	Ø5FTW-PP1Ø53-SO	9/11/05	1453	Soil	1	G		X	
(2)	Ø5FTW-PP1ØN2-SO		1458					X	
(3)	Ø5FTW-PP11N1-SO		1515					X	
(4)	Ø5FTW-PP12N2-SO		1521					X	
(5)	Ø5FTW-PP13N1-SO		1527					X	
(6)	Ø5FTW-PP14N2-SO		1540					X	
(7)	Ø5FTW-PP17S3-SO		1603					X	
(8)	Ø5FTW-PP17N3-SO		1606					X	
(9)	Ø5FTW-PP18N2-SO		1617					X	
(10)	Ø5FTW-PP18S1-SO		1632					X	

RUSH

(5)

Collected/Relinquished By: (1)	Date	Time	Received By:
Julie Clark	9/12/05	1810	
Relinquished By: (2)	Date	Time	Received By:
Relinquished By: (3)	Date	Time	Received By:
Relinquished By: (4)	Date	Time	Received By:
	9/13/05	0800	

(4)

Shipping Carrier:

Shipping Ticket No:

Samples Received Cold? (Circle) YES NO

Temperature °C: _____ . _____

Special Deliverable Requirements:

Chain of Custody Seal: (Circle)

INTACT BROKEN ABSENT

Requested Turnaround Time and Special Instructions:

24 hr TAT

SGS

CHAIN OF CUSTODY RECORD
SGS Environmental Services Inc.

1055949

rginia
rsey

040330

(1)

CLIENT: North Wind, Inc.

CONTACT: Gloria Beckman PHONE NO:(907) 277-5488

PROJECT: FTW Soils Mngmnt Stryker SITE/PWSID#: NPDL # 05-049

REPORTS TO: 235 E. 8th Ave. #210 Anchorage AK 99501 FAX NO.:(907) 277-5422

INVOICE TO: Idaho Falls office QUOTE #

P.O. NUMBER 2316

SGS Reference:

PAGE 2 OF 5

(2)

LAB NO.	SAMPLE IDENTIFICATION	DATE	TIME	MATRIX	No CONTAINERS	SAMPLE TYPE (C=COMP G=GRAB)	Preservatives Used: 4°	Analysis Required (3): PCBs SW 8082	REMARKS
(11) A	05FTW-BHA23N2-0-24-SO	9/11/05	1205	Soil	1	G	X		
(12)	05FTW-BHA24N2-0-24-SO		1310				X		
(13)	05FTW-BHA24N2-2-0-24-SO		1315				X		
(14)	05FTW-BHA26N1-0-24-SO		1520				X		
(15)	05FTW-BHA26N2-0-24-SO		1525				X		
(16)(17)(18)	05FTW-BHA26S1-0-24-SO	9/12/05	1324		1		X		
	05FTW-BHA26S1-0-24-SO MS/MSD		1324		2		X		MS/MSD
(19) A	05FTW-BHA24S2-0-24-SO		1356		1		X		
(20)	05FTW-BHA23S1-0-24-SO		1438				X		
(21)	05FTW-BHA21S1-0-24-SO		1459				X		

RUSH

(5)

Collected/Relinquished By:(1)	Date	Time	Received By:
Julie Clark	9/12/05	1810	
Relinquished By: (2)	Date	Time	Received By:
Relinquished By: (3)	Date	Time	Received By:
Relinquished By: (4)	Date 9/14/05	Time 0800	Received By:

(4)

Shipping Carrier:

Shipping Ticket No:

Samples Received Cold? (Circle) YES NO

Temperature °C:_____._____

Special Deliverable Requirements:

Chain of Custody Seal: (Circle)

INTACT BROKEN ABSENT

Requested Turnaround Time and Special Instructions:

24 hr TAT

SGS

CHAIN OF CUSTODY RECORD
SGS Environmental Services Inc.

1055949

rginia
rsey

040331

(1)

CLIENT: North Wind, Inc.

CONTACT: Gloria Beckman PHONE NO: (907) 277-5488

PROJECT: FTW Soils Mngmnt Strykes SITE/PWSID#: NPDL #05-049

REPORTS TO: 235 E. 8th Ave #210 Anchorage AK 99501 FAX NO.: (907) 277-5422

INVOICE TO: Idaho Falls office QUOTE #

P.O. NUMBER 2316

SGS Reference:

PAGE 3 OF 5

(2)

LAB NO.	SAMPLE IDENTIFICATION	DATE	TIME	MATRIX	No CONTAINERS	SAMPLE TYPE C=COMP G=GRAB	Preservatives Used: UP	Analysis Required (3): PCBs SW 8082	REMARKS
20 A	Ø5FTW-PP17N1-50	9/12/05	0828	Soil	1	G	X		
21	Ø5FTW-PP16N3-50		0830				X		
22	Ø5FTW-PP19S2-50		0905				X		
23	Ø5FTW-PP19N2-50		0907				X		
24	Ø5FTW-PP16S3-50		0932				X		
25	Ø5FTW-A62S1-50		1026				X		
26	Ø5FTW-A60S3-50		1028				X		
27	Ø5FTW-A60N1-50		1033				X		
30	Ø5FTW-A62N3-50		1042				X		
31	Ø5FTW-A61N2-50		1059				X		

RUSH

(5)

Collected/Relinquished By: (1)	Date	Time	Received By:
Julie Clark	9/12/05	1810	
Relinquished By: (2)	Date	Time	Received By:
Relinquished By: (3)	Date	Time	Received By:
Relinquished By: (4)	Date	Time	Received By:
	9/13/05	0800	

(4)

Shipping Carrier:

Shipping Ticket No:

Samples Received Cold? (Circle) YES NO

Temperature °C: _____ . _____

Special Deliverable Requirements:

Chain of Custody Seal: (Circle)

INTACT BROKEN ABSENT

Requested Turnaround Time and Special Instructions:

24 hr TAT

SGS

CHAIN OF CUSTODY RECORD
SGS Environmental Services Inc.

1055949

est Virginia
ew Jersey

040332

(1)

CLIENT: North Wind, Inc.

CONTACT: Gloria Beckman PHONE NO:(907) 277-5488

PROJECT: FTW Solid Mngmnt Stryker SITE/PWSID#: NPDL # 05-049

REPORTS TO: 225 E. 8th Ave #210 Anchorage AK 99501 FAX NO.:(907) 277-5422

INVOICE TO: Idaho Falls office QUOTE #

P.O. NUMBER 2316

SGS Reference:

PAGE 4 OF 5

(2)

LAB NO.	SAMPLE IDENTIFICATION	DATE	TIME	MATRIX	No CONTAINERS	SAMPLE TYPE (C=COMP G=GRAB)	Preservatives Used: 4°	Analysis Required (3): PCBs SW 8082	REMARKS
(32)	Ø5FTW-A64S3-50	9/12/05	1102	Soil	1	G	X		
(33)	Ø5FTW-A63N1-50		1105				X		
(34)	Ø5FTW-A61N2-50		1107				X		
(35)	Ø5FTW-A63S1-50		1112				X		
(36)	Ø5FTW-A61S1-50		1112				X		
(37)	Ø5FTW-A47ØØS1-50		1153				X		
(38)	Ø5FTW-A47ØØBN1-50		1201				X		
(39)	Ø5FTW-A47ØØAS3-50		1208				X		
(40)	Ø5FTW-SWCE1-1-50		1223				X		
(41)	Ø5FTW-A47ØØAN2-50		1237				X		

RUSH

(5)

Collected/Relinquished By:(1)	Date	Time	Received By:
Julie Clark	9/12/05	1810	
Relinquished By: (2)	Date	Time	Received By:
Relinquished By: (3)	Date	Time	Received By:
Relinquished By: (4)	Date	Time	Received By:
	9/13/05	0800	

(4)

Shipping Carrier:

Shipping Ticket No:

Samples Received Cold? (Circle) YES NO

Temperature °C:_____._____

Special Deliverable Requirements:

Chain of Custody Seal: (Circle)

INTACT BROKEN ABSENT

Requested Turnaround Time and Special Instructions:

24 hr TAT

SGS

CHAIN OF CUSTODY RECORD
SGS Environmental Services Inc.

1055949

st Virginia
v Jersey

038368

(1)

CLIENT: North Wind, Inc.

CONTACT: Gloria Beckman PHONE NO: (907) 277-5488

PROJECT: FTW Soils Mngmnt Stryker SITE/PWSID#: NPDL# 05-049

REPORTS TO: 235 E. 8th Ave #210 Anchorage AK 99501 FAX NO.: (907) 277-5422

INVOICE TO: Idaho Falls Office QUOTE #

P.O. NUMBER 2316

SGS Reference:

PAGE 5 OF 5

(2)

LAB NO.	SAMPLE IDENTIFICATION	DATE	TIME	MATRIX	No CONTAINERS	SAMPLE TYPE (C= COMP, G= GRAB)	Preservatives Used: 12	Analysis Required (3): PCBs SW 8082	REMARKS
(42)	05FTW-A65N1-50	9/12/05	1306	Soil	1	G	X		
(43)	05FTW-A65S3-50	↓	1317	↓	↓	↓	X		
(44)	05FTW-ARC-80/82-W	↓	1402	Wipe	↓	↓	X		Hexane Preserved
	05FTW-FRK-5-39-W	↓	1526	↓	↓	↓	X		↓

RUSH

(5)

Collected/Relinquished By: (1)	Date	Time	Received By:
Julie Clark	9/12/05	1810	
Relinquished By: (2)	Date	Time	Received By:
Relinquished By: (3)	Date	Time	Received By:
Relinquished By: (4)	Date 9/13/05	Time 0800	Received By:

(4)

Shipping Carrier:

Shipping Ticket No:

Samples Received Cold? (Circle) YES NO

Temperature °C: _____ . _____

Special Deliverable Requirements:

Chain of Custody Seal: (Circle) INTACT BROKEN ABSENT

Requested Turnaround Time and Special Instructions:

24 hr TAT

1055949

SGS

SAMPLE RECEIPT FORM

SGS WO#:

Yes	No	NA	
✓			Are samples RUSH, priority, or *w/n 72 hrs.* of **hold time**?
✓			If yes have you done *e-mail notification*?
✓			Are samples *within 24 hrs.* of **hold time** or due date?
		✓	If yes, have you *spoken with* Supervisor?
			Archiving bottles– if req., are they properly marked?
	✓		Are there any **problems**? PM Notified?
		✓	Were samples preserved correctly and pH verified?
	✓		If this is for PWS, provide **PWSID.**
✓			Will courier charges apply?
			Method of payment?
✓			Data package required? (Level: 1 / 2 / 3 / 4)
			Notes:
			Is this a DoD project? (USACE, Navy, AFCEE)

Due Date: 9-14-05
Received Date: 9-13-05
Received Time: 0800
Is date/time conversion necessary? N
# of hours to AK Local Time:
Thermometer ID: 50

Cooler ID	Temp Blank	Cooler Temp
1	1.3 °C	5.1 °C
	°C	°C
	°C	°C
	°C	°C
	°C	°C

*Temperature readings include thermometer correction factors

Delivery method (circle all that apply): Client / Alert Courier / UPS / FedEx / USPS / AA Goldstreak / NAC / ERA / PenAir / Carlile Lynden / SGS / Other:

Airbill # 0847 3334

Additional Sample Remarks: (√ if applicable)
- Extra Sample Volume?
- Limited Sample Volume?
- Field preserved for volatiles?
- Field-filtered for dissolved?
- Lab-filtered for dissolved?
- Ref Lab required?
- Foreign Soil?

This section must be filled out for DoD projects (USACE, Navy, AFCEE)

Yes	No	
	✓	Is received temperature 4±2°C? Exceptions: Samples/Analyses Affected: 1-VS, 1-3
	✓	Rad Screen performed? Result:
✓		Was there an airbill? (*Note # above in the right hand column*)
✓		Was cooler sealed with custody seals? #/ where: 2 on front, 1 on back
✓		Were seal(s) intact upon arrival?
✓		Was there a COC with cooler?
✓		Was COC sealed in plastic bag & taped inside lid of cooler?
✓		Was the COC filled out properly?
	✓	Did the COC indicate COE / AFCEE / Navy project?
✓		Did the COC and samples correspond?
✓		Were all sample packed to prevent breakage? Packing material: 1/2 in
✓		Were all samples unbroken and clearly labeled?
✓		Were all samples sealed in separate plastic bags?
	✓	Were all VOCs free of headspace and/or MeOH preserved?
✓		Were correct container / sample sizes submitted?
✓		Is sample condition good?
✓		Was copy of CoC, SRF, and custody seals given to PM to fax?

This section must be filled if problems are found.

Yes	No	
		Was client notified of problems?

Individual contacted:
Via: Phone / Fax / Email (*circle one*)
Date/Time:
Reason for contact:

Change Order Required?
SGS Contact:

Notes:

Completed by (sign): _____ **(print):** James Johnson
Login proof (check one): waived _____ required _____ performed by: _____

SGS

1055949

SAMPLE RECEIPT FORM (page 2)

SGS WO#:

#	Container ID	Matrix	Test	QC	TB	Container Volume: 1 L	500 mL	250 mL	125 mL	60 mL	40 mL	8oz (250 mL)	4oz (125 mL)	Other	Container Type: AG	CG	HDPE	Nalgene	Cubie	Coli	Septa	Other	Preservative: None	HCl	HNO_3	H_2SO_4	MeOH	$Na_2S_2O_3$	NaOH	Other
1-5, 19-43	3A	2	PCBs										40		X								X							
16	A	2	PCBs										1										X							
	B-C												2										X							
17	A	2		MS				STA			(6)A																			
18	A	2		MSD																										
44/45	A	6	PCB										2		X								1							Hexane
Bottle Totals													45																	

Completed by: _____ Date: 9-13-05

\\nstrs\public\DOCUMENT\FORMS\approved\SRF-F004-14.doc

Form # F004-14 - 05/17/04

1055949

[redacted]

Signature: [illegible] Date/Time: [illegible]

[redacted]

Signature: [illegible] Date/Time: 7/12/05 @ 1310

TB = 1.3
C = 5.1

Gold Streak
Alaska Airlines

www.ALASKACARGO.com
1-800-225-2752

P.O. Box 68900
Seattle, WA 98168

Airline 027- | Origin | AIR WAYBILL Number 0847 3334

FROM

Address | Phone
City | State | Zip Code

I certify that this shipment does not contain any unauthorized explosives, destructive devices or hazardous materials.

Shipper's Signature | Date

Domestic ☒ | International ☐

Insured Value | Declared Value For Customs

Airport of Departure | First Carrier | Airport of Destination

Nature and Quantity of Goods

Handling Information

TO

Address | Phone
City | State | Zip Code

Consignee's Printed Name-Signature (Received in Good Order Except as Noted) | Time a.m. p.m. | Date

Airline 027- | Origin | AIR WAYBILL Number 0847 3334

Gold Streak Alaska Airlines

This is a non-negotiable AIR WAYBILL subject to the terms and conditions set forth on the reverse of shippers copy.

Total Pieces | Total Weight 55

MULTIPLE FLIGHTS ONLY

Please ✓ If Live Animal ☐

Form of Payment
☐ Cash ☐ Check ☐ CBL — Attach CBL
☒ AS Account Number
☐ Credit Card Number

Validata Approval
Required for all except cash and CBL

CHECK ONE ONLY
☒ AIRPORT TO AIRPORT S
PICK UP ONLY ☐ | DELIVERY ONLY ☐

Executed By: Date/Time
p.m.

Carrier	Flight #	Destination	ETA
AS	100	ANC	9:35 PM

Remarks

PCS	A.W.B. RANGE	RATE	CHARGE
	G8X LETTER		
	1-15		

Other Charges

Carrier
2nd Carrier
3rd Carrier
Tax (Offline only)
Pickup (NON AS COURIER)
Delivery (NON AS COURIER)
Special Service
Insurance
TOTAL 75.00

1055949

Door-To-Door Service: (800) 634-7113

2. Consignee Memo

SGS

CHAIN OF CUSTODY RECORD
SGS Environmental Services Inc.

1055989

040464

(1)

CLIENT: North Wind, Inc.

CONTACT: Gloria Beckman PHONE NO:(907) 277-5488

PROJECT: FTW Soils Mngmnt Stryker SITE/PWSID#: NPDL# 05-049

REPORTS TO: 235 E. 8th Ave. #210 Anchorage AK 99501 FAX NO.:(907) 277-5422

INVOICE TO: QUOTE #

P.O. NUMBER 2316

SGS Reference:

PAGE 1 OF

(2)

LAB NO.	SAMPLE IDENTIFICATION	DATE	TIME	MATRIX	No CONTAINERS	SAMPLE TYPE (C= COMP, G= GRAB)	Preservatives Used: Iceage	Analysis Required (3): PCBs SW 8082	REMARKS
1A	Ø5FTW-TRK-995-W	9/13/05	0921	Wipe	1	G		X	RUSH
2A	Ø5FTW-TRK-742-W		0937					X	
3A	Ø5FTW-TRK-484-W		0946					X	
4A	Ø5FTW-ARC-8081-W		0957					X	
5A	Ø5FTW-TRK-839-W		1007					X	
6A	Ø5FTW-TRK-500-W		1016					X	
7A	Ø5FTW-TRK-148-W		1027					X	
8A	Ø5FTW-TRK-364-W		1124					X	
9A	Ø5FTW-TRK-824-W		1131					X	
10A	Ø5FTW-TRK-7435-W		1140					X	

(5)

Collected/Relinquished By:(1)	Date	Time	Received By:
Relinquished By: (2)	Date	Time	Received By:
Relinquished By: (3)	Date	Time	Received By:
	Date 9/14/05	Time 0557	Received By: Steven R. Cruz

(4)

Shipping Carrier: Goldstreak

Shipping Ticket No: 08473290

Samples Received Cold? (Circle) YES NO

Temperature °C: TB: 2.1 . C: 4.3

Special Deliverable Requirements:

Chain of Custody Seal: (Circle) INTACT BROKEN ABSENT

Anchorage,

SGS

CHAIN OF CUSTODY RECORD
SGS Environmental Services Inc.

Location
- Alaska
- Maryland
- Hawaii

www.

1055989

038489

(1)

CLIENT: North Wind, Inc.

CONTACT: Gloria Beckman PHONE NO: (907) 277-5488

PROJECT: FTW Soils Nuginnit Stryker SITE/PWSID#: NPDL # 05-049

REPORTS TO: 235 E 8th Ave. #210 Anchorage AK 99501 FAX NO.: (907) 277-5422

INVOICE TO: Idaho Falls Office QUOTE #

P.O. NUMBER 236

SGS Reference:

PAGE 2 OF

Preservatives Used: 4c

Analysis Required (3): PCBs SW 8082

(2)

LAB NO.	SAMPLE IDENTIFICATION	DATE	TIME	MATRIX	NO CONTAINERS	SAMPLE TYPE (C= COMP, G= GRAB)	REMARKS
11A	05FTW-HON-1-W	9/13/05	1148	Wipe	1	G	Hexane - Preserved
12A	05FTW-TRK-2534-W		1206				
13A	05FTW-BHA22N2-0-24-SD	9/12/05	1307	Soil			
14A	05FTW-BHA25N2-0-24-SD		1334				
15A	05FTW-BHA22N1-0-24-SD		1432				
16A	05FTW-BHA25N1-0-24-SD		1348				
17A	05FTW-BHA24S1-0-24-SD		1402				
18A	05FTW-BHA25S2-0-24-SD		1445				
19A	05FTW-BHA48N1-0-24-SD		1530				
20A	05FTW-BHA49S2-0-24-SD		1614				

(5)

Collected/Relinquished By: (1)	Date	Time	Received By:
Relinquished By: (2)	Date	Time	Received By:
Relinquished By: (3)	Date	Time	Received By:
Relinquished By: (4)	9/14/05	0557	Steven R. Cuyé

(4)

Shipping Carrier: Goldstreak

Shipping Ticket No: 08473290

Samples Received Cold? (Circle) YES NO ?D

Temperature °C: 2.1 = TB . 4.3 = S

Special Deliverable Requirements:

Chain of Custody Seal: (Circle) INTACT BROKEN ABSENT

Requested Turnaround Time and Special Instructions:

24 hr TAT

05-049

SGS

CHAIN OF CUSTODY RECORD
SGS Environmental Services Inc.

1055989

038369

(1)

CLIENT: North Wind Inc.

CONTACT: Gloria Beckman PHONE NO: (907) 277-5488

PROJECT: FTW Soils management Stryker SITE/PWSID#: NPDL #05-049

REPORTS TO: 235 East 8th Ave. #210 Anchorage, AK 99501 FAX NO.: (907) 277-5422

INVOICE TO: Idaho Falls Office QUOTE #

P.O. NUMBER 2316

SGS Reference:

PAGE 1 OF 3

(2)

LAB NO.	SAMPLE IDENTIFICATION	DATE	TIME	MATRIX	No CONTAINERS	SAMPLE TYPE C=COMP G=GRAB	Analysis Required (3) PCBs SW-8082	REMARKS
21A	05FTW-PP753-50	9-9-05	1052	Soil	1	G	X	
22A	05FTW-BHA26NNWI-0-24-50	9-11-05	1330					
23A	05FTW-BHA49S2-0-24-50	9-12-05	1522					
24A	05FTW-BHA48N2-0-24-50		1623					
25A	05FTW-BHA47S1-0-24-50		1634					
26A	05FTW-BHA47S2-0-24-50		1642					
27A	05FTW-BHA46N1-0-24-50	9-13-05	0845					
28A	05FTW-BHA46N2-0-24-50		0900					
29A	05FTW-BHA44N1-0-24-50		0907					
30A	05FTW-BHA45S2-0-24-50		0913					

Preservatives Used

Analysis Required

FUSH

(5)

Collected/Relinquished By: (1)	Date	Time	Received By:
Julie Clark	9/13/05	1810	
Relinquished By: (2)	Date	Time	Received By:
Relinquished By: (3)	Date	Time	Received By:
Relinquished By: (4)	Date 9/14/05	Time 0557	Received By: Steven R. Cruz

(4)

Shipping Carrier: Goldstreak

Shipping Ticket No: 0846 9053

Samples Received Cold? (Circle) YES NO 7D

Temperature °C: TB = 2.9 . C = 3.6

Special Deliverable Requirements:

Chain of Custody Seal: (Circle) INTACT BROKEN ABSENT

Requested Turnaround Time and Special Instructions:

24hr TOT 05-049

SGS

CHAIN OF CUSTODY RECORD
SGS Environmental Services Inc.

• Al
• Ma
• Ha

1055989

038370

(1)

CLIENT: North Wind Inc

CONTACT: Gloria Beckman PHONE NO: (907) 277-5488

PROJECT: FTW Soils Management Stryker SITE/PWSID#: NPDL #05-049

REPORTS TO: 235 East 8th Ave #210 Anchorage, Ak 99501 FAX NO.: (907) 277-5422

INVOICE TO: Idaho Falls Office QUOTE #: P.O. NUMBER 2316

SGS Reference:

PAGE 2 OF 3

(2)

LAB NO.	SAMPLE IDENTIFICATION	DATE	TIME	MATRIX	No CONTAINERS	SAMPLE TYPE (C= COMP, G= GRAB)	Analysis Required (3): PCBs SW-8082	REMARKS
31A	05FTW-BHA4351-0-24-50	9-13-05	0926	Soil	1	G	X	
32A	05FTW-BHA44N2-0-24-50		0933					
33A	05FTW-BHA41N1-0-24-50		0956					
34A	05FTW-BHA4251-0-24-50		0959					
35A	05-FTW-BHA41N2-0-24-50		1007					
36A	05-FTW-BHA48N100-0-24-50		1017					
37A	05-FTW-BHA22N100-0-24-50		1024					
38A	05-FTW-BHA2551-0-24-50		1334					
39A	05-FTW-BHA2552-0-24-50		1341					
40A	05-FTW-BHA2251-0-24-50	↓	1346	↓	↓	↓	↓	

RUSH

(5)

Collected/Relinquished By: (1)	Date	Time	Received By:
Julie Clark	9/13/05	1810	
Relinquished By: (2)	Date	Time	Received By:
Relinquished By: (3)	Date	Time	Received By:
Relinquished By: (4)	Date	Time	Received By:
	9/14/05	0557	Steven R. Cruz

(4)

Shipping Carrier: Goldstreak

Shipping Ticket No: 0846953

Samples Received Cold? (Circle) YES NO TD

Temperature °C: TB=2.9 . C=3.6

Special Deliverable Requirements:

Chain of Custody Seal: (Circle) INTACT BROKEN ABSENT

Requested Turnaround Time and Special Instructions:

05-049

24 hr TOT

SGS

CHAIN OF CUSTODY RECORD
SGS Environmental Services Inc.

1055989

038371

(1)

CLIENT: North Wind Inc

CONTACT: Gloria Beckman PHONE NO: (907) 277-5488

PROJECT: FTW Soils Management Stryker SITE/PWSID#: NPDL #05-049

REPORTS TO: 235 East 8th Ave #210 Anchorage AK 99501 FAX NO.: (907) 277-5422

INVOICE TO: Idaho Falls Office QUOTE #: P.O. NUMBER 2316

SGS Reference:

PAGE 3 OF 3

(2)

LAB NO.	SAMPLE IDENTIFICATION	DATE	TIME	MATRIX	No CONTAINERS	SAMPLE TYPE (C= COMP, G= GRAB)	Preservatives Used	Analysis Required (3): PCBs SW-8082	REMARKS
41A	05-FTW-BHA22S2-0-24-SO	9-13-05	1355	Soil	1	G		X	
42A	05-FTW-BHA22S100-0-24-SO		1408						
43A	05-FTW-BHA22S101-0-24-SO		1417						
44A	05-FTW-BHA48S1-0-24-SO		1448						
45A	05-FTW-BHA22S102-0-24-SO		1425						
46A	05-FTW-BHA22S103-0-24-SO		1431						
47A	05-FTW-BHA46S1-0-24-SO		1611						
48A	05-FTW-BHA48S2-0-24-SO		1505						
49A	05-FTW-BHA40N1-0-24-SO		1558						
50A	05-FTW-BHA40N1-2-0-24-SO								

KDSH

(5)

Collected/Relinquished By: (1)	Date	Time	Received By:
Quiler Clark	9/13/05	1810	
Relinquished By: (2)	Date	Time	Received By:
Relinquished By: (3)	Date	Time	Received By:
Relinquished By: (4)	Date 9/14/05	Time 0557	Received By: Steven R. Cuyi

(4)

Shipping Carrier: Goldstreak

Shipping Ticket No: 0846 9053

Samples Received Cold? (Circle) YES NO 7D

Temperature °C: TB=2.9 . C=3.6

Special Deliverable Requirements:

Chain of Custody Seal: (Circle) INTACT BROKEN ABSENT

Requested Turnaround Time and Special Instructions:

24 hr TOT 05-049

1055989

SGS

SAMPLE RECEIPT FORM

SGS WO#:

Yes	No	NA	
✓			Are samples **RUSH**, priority, or *w/n 72 hrs.* of **hold time**?
✓ = verbal			If yes have you done *e-mail notification*?
✓			Are samples *within 24 hrs.* of **hold time** or **due date**?
✓			If yes, have you *spoken with* Supervisor?
	✓		Archiving bottles– if req., are there they properly marked?
✓	(1)		Are there any **problems**? PM Notified? yes
✓			Were samples preserved correctly and pH verified?
	✓		If this is for PWS, provide **PWSID**.
✓			Will courier charges apply?
			Method of payment?
✓			Data package required? (Level: 1 / 2 / (3) / 4)
			Notes:
✓			Is this a DoD project? (USACE, Navy, AFCEE)

Due Date: 9-15-05
Received Date: 9-14-05
Received Time: 5:57 A.M.
Is date/time conversion necessary? NO
# of hours to AK Local Time:
Thermometer ID: 7B

Cooler ID	Temp Blank	Cooler Temp
0847 3290	2.1 °C	4.3 °C
0846 9053	2.9 °C	3.6 °C
	°C	°C
	°C	°C
	°C	°C

*Temperature readings include thermometer correction factors

Delivery method (circle all that apply): Client / Alert Courier / UPS / FedEx / USPS / (AA Goldstreak) / NAC / ERA / PenAir / Carlile Lynden / SGS / Other:

Airbill # 0847 3290 0846 9053

Additional Sample Remarks: (✓ if applicable)
- ____ Extra Sample Volume?
- ____ Limited Sample Volume?
- ____ Field preserved for volatiles?
- ____ Field-filtered for dissolved? ____
- ____ Lab-filtered for dissolved? ____
- ____ Ref Lab required? ____
- ____ Foreign Soil?

This section must be filled out for DoD projects (USACE, Navy, AFCEE)

Yes	No		
✓			Is received temperature 4 ± 2°C?
			Exceptions: Samples/Analyses Affected:
	✓		Rad Screen performed? Result:
✓			Was there an airbill? *(Note # above in the right hand column)*
✓			Was cooler sealed with custody seals?
			# / where: 1 front 1 back on each cooler
✓			Were seal(s) intact upon arrival?
✓			Was there a COC with cooler?
✓			Was COC sealed in plastic bag & taped inside lid of cooler?
	✓	(1)	Was the COC filled out properly?
✓			Did the COC indicate COE / AFCEE / Navy project?
	✓	(1)	Did the COC and samples correspond?
✓			Were all sample packed to prevent breakage?
			Packing material: bubble wrap
✓			Were all samples unbroken and clearly labeled?
✓			Were all samples sealed in separate plastic bags?
N/A			Were all VOCs free of headspace and/or MeOH preserved?
✓			Were correct container / sample sizes submitted?
✓			Is sample condition good?
✓			Was copy of CoC, SRF, and custody seals given to PM to fax?

This section must be filled if problems are found.

Yes	No	
	✓	Was client notified of problems?

Individual contacted:
Via: Phone / Fax / Email (*circle one*)
Date/Time:
Reason for contact:

Change Order Required?
SGS Contact:

Notes: (1) The two COCs for samples 1 - 20 were not signed in "collected/relinquished by" block. Time of collection is missing on coc for 05-FTW-BHA40 N1-2-0-24-50 (#50) All other information agrees between coc and this bottle.

Completed by (sign): Steven R. Crupi **(print):** Steven R. Crupi

Login proof (check one): waived ✓ required ____ performed by:

1055989

SGS

SAMPLE RECEIPT FORM (page 2)

SGS WO#.

#	Container ID	Matrix	Test	QC	TB	Container Volume: 1 L	500 mL	250 mL	125 mL	60 mL	40 mL	8oz (250 mL)	4oz (125 mL)	Other	Container Type: AG	CG	HDPE	Nalgene	Cubic	Coli	Septa	Other	Preservative: None	HCl	HNO_3	H_2SO_4	MeOH	$Na_2S_2O_3$	NaOH	Other
																														Hexane
1-12	A	8	PCB 8082										12		✓															✓
13-50	A	2	PCB 8082										38		✓								✓							
Bottle Totals													50																	

Completed by: Steven R. Cuyis Date: 9/14/05

SGS

~~Laboratory Analysis Report~~

1055989

9-13-05

Pickup at 5:57 a.m. 9-14-05 from Goldstreak

Waybill # 0847 3290

Ft. 180

Arrive 4:10

11 wipes

9 soils

Waybill # 0846 9053

Ft 70

Arrive 7:28

30 soils

575 6595

Alaska Airlines

CUSTODY SEAL

SGS Environmental

Date/Time: 09/13/05 1300 hrs

Signature: Chris Tabb

0847
3290

CUSTODY SEAL

SGS Environmental

Date/Time: 9/13/05 1300 hrs

Signature: Chris Tabb

1055989

CUSTODY SEAL

SGS Environmental

Date/Time: 9/13/05 @ 1810

Signature: Dulee Clark

0846
9053

CUSTODY SEAL

SGS Environmental

Date/Time: 9/13/05 @ 1810

Signature: Dulee Clark

Gold Streak
Alaska Airlines

www.ALASKACARGO.com
1-800-225-2752

P.O. Box 68900
Seattle, WA 98168

Airline 027- | Origin FII | AIR WAYBILL Number 0846 9053

Shipper: North Wind
Address: 38 Southwood Dr
City: Fairbanks | State: AK | Zip Code: 99712
Phone: (907) 575-6595

FROM

Total Pieces: 1 | Total Weight: 23

MULTIPLE PIECES FOR AS FLIGHTS ONLY
Please ✓ If Live Animal ☐

Form of Payment
☐ Cash ☐ Check ☐ GBL Attach GBL
☒ AS Account Number 3344 [illegible]
☐ Credit Card Number
Validata Approval 136294
(Required for all except cash and GBL)

PCS.	WT. RANGE	RATE	CHARGE
	GSX LETTER		
	1-15		
1	16-50	1	50.00
	51-70		
	71-100		

Subtotal Charges 50.00

Shipper's Signature: [illegible] | PRINTED NAME: [illegible] | Date: 9/13/05

Domestic ☒ | International ☐

Value: [illegible] | Declared Value For Customs

Airport of Departure | First Carrier | Airport of Destination

Description and Quantity of Goods: [illegible] Samples [illegible]

Handling Information: [illegible] Keep cool do not freeze

CHECK ONE ONLY
☒ AIRPORT TO AIRPORT SERVICE
☐ AIRPORT TO DOOR ONLY | ☐ DOOR TO AIRPORT ONLY | ☐ DOOR TO DOOR

Executed By: Date/Time a.m. p.m.
64131 9/13 1545

Carrier	Flight	Destination	ETA
AS	140	ANC	7:00

Consignee: (Complete Consignee Information required on packages) [illegible] Environmental Services
Address: Hold for PU
City: Anchorage | State: AK | Zip Code:
Phone: (907) 562-3312

Consignee's Printed Name-Signature (Received in Good Order Except as Noted): Steven R. Crupi | Steven R. Crupi
Time 5:57 a.m. p.m.
Date 9-14-05

Remarks: 1055989

Other Charges
1st Carrier
2nd Carrier
3rd Carrier
Tax (Offline only)
Pickup (NON AS COURIER)
Delivery (NON AS COURIER)
Special Service
Insurance
TOTAL 50.00

Airline 027- | Origin | AIR WAYBILL Number 0846 9053

Gold Streak Alaska Airlines

Non-negotiable AIR WAYBILL subject to the terms and conditions set forth on the reverse of shippers copy.

Door-To-Door Service: (800) 634-7113

Gold Streak
Alaska Airlines

www.ALASKACARGO.com
1-800-225-2752

P.O. Box 68900
Seattle, WA 98168

Airline 027- | Origin FII | AIR WAYBILL Number 0847 3290

Shipper: North Wind
Address: 38 Southwood Dr
City: Fairbanks | State: AK | Zip Code: 99712
Phone: (907) 575-6595

FROM

Total Pieces: 1 | Total Weight: 28

MULTIPLE PIECES FOR AS FLIGHTS ONLY
Please ✓ If Live Animal ☐

Form of Payment
☐ Cash ☐ Check ☐ GBL Attach GBL
☒ AS Account Number 3344 [illegible]
☐ Credit Card Number
Validata Approval WBC
(Required for all except cash and GBL)

PCS.	WT. RANGE	RATE	CHARGE
	GSX LETTER		
	1-15		
1	16-50		50.00
	51-70		
	71-100		

Subtotal Charges 50.00

Shipper's Signature: [illegible] | PRINTED NAME: [illegible] | Date: 9/13/05

Domestic ☒ | International ☐

Value: [illegible] | Declared Value For Customs

Airport of Departure | First Carrier | Airport of Destination

Description and Quantity of Goods: [illegible] Samples [illegible]

Handling Information: [illegible] Keep cool do not freeze

CHECK ONE ONLY
☒ AIRPORT TO AIRPORT SERVICE
☐ AIRPORT TO DOOR ONLY | ☐ DOOR TO AIRPORT ONLY | ☐ DOOR TO DOOR

Executed By: Date/Time a.m. p.m.
64131 9/13 1255

Carrier	Flight	Destination	ETA
AS	180	ANC	[illegible]

Consignee: (Complete Consignee Information required on packages) [illegible] Environmental Services
Address: Hold for PU
City: Anchorage | State: AK | Zip Code:
Phone: (907) 562-3312

Consignee's Printed Name-Signature (Received in Good Order Except as Noted): Steven R. Crupi | Steven R. Crupi
Time 5:57 a.m. p.m.
Date 9-14-05

Remarks: 1055989

Other Charges
1st Carrier
2nd Carrier
3rd Carrier
Tax (Offline only)
Pickup (NON AS COURIER)
Delivery (NON AS COURIER)
Special Service
Insurance
TOTAL 50.00

Airline 027- | Origin | AIR WAYBILL Number 0847 3290

Gold Streak Alaska Airlines

Door-To-Door Service: (800) 634-7113



SGS

CHAIN OF CUSTODY RECORD
SGS Environmental Services Inc.

1056074

040779

(1)
CLIENT: North Wind, Inc.
CONTACT: Gloria Beckman PHONE NO:(907) 277-5488
PROJECT: FTW Soils Mngmnt Stryker SITE/PWSID#: NPDL# 05-049
REPORTS TO: 235 E. 8th Ave. #210 Anchorage AK 99501 FAX NO.:(907) 277-5422
INVOICE TO: Idaho Falls office QUOTE #
P.O. NUMBER 2316

SGS Reference:

PAGE 1 OF 4

Preservatives Used: None

Analysis Required (3): PCBs SW 8082 — RUSH

(2)

LAB NO.	SAMPLE IDENTIFICATION	~~DATE~~ Time	~~TIME~~ Date	MATRIX	No CONTAINERS	SAMPLE TYPE (C= COMP, G= GRAB)	PCBs SW 8082	REMARKS
1	Ø5FTW-BOM-1117Ø-W	0941	9/14/05	Wipe	1	G	X	
2	Ø5FTW-BOM-1135-W	1002					X	
3	Ø5FTW-ARC-8Ø8Ø-W	1016					X	
4	Ø5FTW-TRK-4447-W	1035					X	
5	Ø5FTW-TRK-7Ø6-W	1036					X	
6	Ø5FTW-GEN-547-W	1053					X	
7	Ø5FTW-MNL-1-W	1102					X	
8	Ø5FTW-RNG-453-W	1109					X	
9	Ø5FTW-MNL-2-W	1117					X	
10	Ø5FTW-GEN-2236-W	1128					X	

(5)

Collected/Relinquished By:	Date	Time	Received By:
(1) Julie Clark	9/14/05	1815	
Relinquished By: (2)			
Relinquished By: (3)			
Relinquished By: (4)	9/15/05	0630	Steven R. Cuyin

(4)

Shipping Carrier: Goldstreak
Shipping Ticket No: 0346 8994
Samples Received Cold? (Circle) YES NO TP
Temperature °C: TB = 2.9 . C = 3.1
Special Deliverable Requirements:
Chain of Custody Seal: (Circle) INTACT BROKEN ABSENT
Requested Turnaround Time and Special Instructions:
24 hr TAT 05-049

SGS

CHAIN OF CUSTODY RECORD
SGS Environmental Services Inc.

1056074

irginia
rsey

040339

(1)

CLIENT: North Wind, Inc.

CONTACT: Gloria Beckman PHONE NO: (907) 277-5488

PROJECT: FIW Soils Mngmnt Stryker SITE/PWSID#: NPDL#05-049

REPORTS TO: 235 E. 8th Ave. #20 Anchorage AK 99501 FAX NO.: (907) 277-5422

INVOICE TO: Idaho Falls office QUOTE #

P.O. NUMBER 2316

SGS Reference:

PAGE 2 OF 4

(2)

LAB NO.	SAMPLE IDENTIFICATION	DATE	TIME	MATRIX	No CONTAINERS	SAMPLE TYPE (C= COMP, G= GRAB)	PCBs SW 8082 (3)	REMARKS
						Preservatives Used	4°	
11	05FIW-TRK-439-W	9/14/05	1140	Wipe	1	G	X	Hexane-Preserved
12	05FIW-CMP-1011-W		1146				X	
13	05FIW-TRK-2100-W		1201				X	
14	05FIW-TRK-999-W		1206				X	
15	05FIW-TRL-864-W		1219				X	
16	05FIW-TRL-1843-W		1230				X	
17	05FIW-TRL-5962-W		1232				X	
18	05FIW-CRE-090-W		1244				X	
19	05FIW-BHA6552-0-24-SO		0915	Soil			X	
20	05FIW-BHA6551-0-24-SO		0925				X	

RUSH

(5)

Collected/Relinquished By: (1)	Date	Time	Received By:
Julie Clark	9/14/05	1815	
Relinquished By: (2)	Date	Time	Received By:
Relinquished By: (3)	Date	Time	Received By:
Relinquished By: (4)	Date	Time	Received By:
	9/15/05	0630	Steven R. Cupp

(4)

Shipping Carrier: Goldstreak

Shipping Ticket No: 08468994

Samples Received Cold? (Circle) YES NO 7D

Temperature °C: TB=2.9 . C=3.1

Special Deliverable Requirements:

Chain of Custody Seal: (Circle) INTACT BROKEN ABSENT

Requested Turnaround Time and Special Instructions:

24 hr TAT 05-049

SGS

CHAIN OF CUSTODY RECORD
SGS Environmental Services Inc.

1056074

Virginia
Jersey

040334

(1)

CLIENT: North Wind, Inc.

CONTACT: Gloria Beckman PHONE NO: (907) 277-5488

PROJECT: FTW Soils Mngmnt Stryker SITE/PWSID#: NPDL#05-049

REPORTS TO: 235 E 8th Ave #210 Anchorage AK 99501 FAX NO.: (907) 277-5422

INVOICE TO: Idaho Falls office QUOTE #

P.O. NUMBER 2316

SGS Reference:

PAGE 3 OF 4

(2)

LAB NO.	SAMPLE IDENTIFICATION	DATE	TIME	MATRIX	No CONTAINERS	SAMPLE TYPE C=COMP G=GRAB	Preservatives Used: HP	Analysis Required (3): PCBs SW8082	RUSH	REMARKS
21	ØSFTW-BHA65S1-2-Ø-24-50	9/14/05	0930	Soil	1	G		X		
22	ØSFTW-BHA65N2-Ø-24-50		0933					X		
23	ØSFTW-BHA65N1-Ø-24-50		0939					X		
24	ØSFTW-BHA4ØS2-Ø-24-50		0945					X		
25	ØSFTW-BHA4ØS1-Ø-24-50		0953					X		
26	ØSFTW-BHA38N2-Ø-24-50		1004					X		
27	ØSFTW-BHA38N1-Ø-24-50		1013					X		
28	ØSFTW-BHA38S1-Ø-24-50		1036					X		
29	ØSFTW-BHA38S2-Ø-24-50		1059					X		
30	ØSFTW-BHA37N2-Ø-24-50		1120					X		

(5)

Collected/Relinquished By: (1)	Date	Time	Received By:
Julie Clark	9/14/05	1815	
Relinquished By: (2)	Date	Time	Received By:
Relinquished By: (3)	Date	Time	Received By:
Relinquished By: (4)	Date	Time	Received By:
	9/15/05	0630 ~~0638~~ ARC	Steven R. Cruz

(4)

Shipping Carrier: Guidstreak

Shipping Ticket No: 0846 8994

Samples Received Cold? (Circle) YES NO TD

Temperature °C: TB = 2.9 . C = 3.1

Special Deliverable Requirements:

Chain of Custody Seal: (Circle) INTACT BROKEN ABSENT

Requested Turnaround Time and Special Instructions:

24 hr TAT

05-049

SGS

CHAIN OF CUSTODY RECORD
SGS Environmental Services Inc.

1056074

ginia
sey

040335

(1)

CLIENT: North Wind, Inc.

CONTACT: Gloria Beckman PHONE NO:(907) 277-5488

PROJECT: FIW Soils Mngmnt Stryker SITE/PWSID#: NPDL#05-049

REPORTS TO: 235 E. 8th Ave #210 Anchorage AK 99501 FAX NO.:(907) 277-5422

INVOICE TO: Idaho Falls Office QUOTE #

P.O. NUMBER 2316

SGS Reference:

PAGE 4 OF 4

Preservatives Used: 4°C

Analysis Required (3): PCBs SW 8082

RUSH

(2)

LAB NO.	SAMPLE IDENTIFICATION	DATE	TIME	MATRIX	No CONTAINERS	SAMPLE TYPE (C=COMP, G=GRAB)	REMARKS
31	05FTW-BHA37N1-0-24-SO	9/14/05	1126	Soil	1	G	
32	05FTW-BHA37S1-0-24-SO		1134				
33	05FTW-BHA36N1-0-24-SO		1205				
34	05FTW-BHA36N2-0-24-SO		1212				
35	05FTW-BHA34N2-0-24-SO		1337				
36	05FTW-BHA36S2-0-24-SO		1153				
37	05FTW-BHA37S2-0-24-SO		1139				
38	05FTW-BHA36S1-0-24-SO		1159				
39	05FTW-A26N1-SO	9/9/05	1231				
40	05FTW-A24N1-SO		1239				

(5)

Collected/Relinquished By:(1)	Date	Time	Received By:
Julie Clark	9/14/05	1815	
Relinquished By: (2)	Date	Time	Received By:
Relinquished By: (3)	Date	Time	Received By:
Relinquished By: (4)	Date	Time	Received By:
	9/15/05	0630	Steven R. Cuyler

(4)

Shipping Carrier: Goldstreak

Shipping Ticket No: 0846 8994

Samples Received Cold? (Circle) YES NO 7D

Temperature °C: TB=2.9 . C=3.1

Special Deliverable Requirements:

Chain of Custody Seal: (Circle) INTACT BROKEN ABSENT

Requested Turnaround Time and Special Instructions:

24 hr TAT 05-049

1056074

SGS

SAMPLE RECEIPT FORM

SGS WO#:

Yes	No	NA	
✓			Are samples **RUSH**, priority, or *w/n 72 hrs.* of **hold time**?
verbal			If yes have you done *e-mail notification*?
✓			Are samples *within 24 hrs.* of **hold time** or **due date**?
✓			If yes, have you *spoken with* Supervisor?
		✓	Archiving bottles– if req., are they properly marked?
	✓		Are there any **problems**? PM Notified?
✓			Were samples preserved correctly and pH verified?
	✓		If this is for PWS, provide **PWSID.**
✓			Will courier charges apply?
			Method of payment?
✓			Data package required? (Level: 1 / 2 / 3 / 4)
			Notes: Level 2 + Level 3
✓			Is this a DoD project? (USACE, Navy, AFCEE)

Due Date: 9-16-05
Received Date: 9-15-05
Received Time: 06:30
Is **date/time conversion** necessary? NO
# of hours to AK Local Time:
Thermometer ID: 7D

Cooler ID	Temp Blank	Cooler Temp
Blue	2.9 °C	3.1 °C
	°C	°C
	°C	°C
	°C	°C
	°C	°C

*Temperature readings include thermometer correction factors

Delivery method (circle all that apply): Client / Alert Courier / UPS / FedEx / USPS / AA Goldstreak / NAC / ERA / PenAir / Carlile Lynden / SGS / Other:

Airbill # 0846 8994

Additional Sample Remarks: *(√if applicable)*
- ___ Extra Sample Volume?
- ___ Limited Sample Volume?
- ___ Field preserved for volatiles?
- ___ Field-filtered for dissolved?
- ___ Lab-filtered for dissolved?
- ___ Ref Lab required?
- ___ Foreign Soil?

This section must be filled out for DoD projects (USACE, Navy, AFCEE)

Yes	No	
✓		Is received temperature 4 ± 2°C?
		Exceptions: Samples/Analyses Affected:
	✓	Rad Screen performed? Result:
✓		Was there an airbill? *(Note # above in the right hand column)*
✓		Was cooler sealed with custody seals?
		#/ where: 1 front back
✓		Were seal(s) intact upon arrival?
✓		Was there a COC with cooler?
✓		Was COC sealed in plastic bag & taped inside lid of cooler?
✓		Was the COC filled out properly?
✓		Did the COC indicate COE / AFCEE / Navy project?
✓		Did the COC and samples correspond?
✓		Were all sample packed to prevent breakage?
		Packing material: bubble wrap
✓		Were all samples unbroken and clearly labeled?
✓		Were all samples sealed in separate plastic bags?
✓	N/A	Were all VOCs free of headspace and/or MeOH preserved?
✓		Were correct container / sample sizes submitted?
✓		Is sample condition good?
✓		Was copy of CoC, SRF, and custody seals given to PM to fax?

This section must be filled if problems are found.

Yes	No	
		Was client notified of problems?

Individual contacted:
Via: Phone / Fax / Email (*circle one*)
Date/Time:
Reason for contact:

Change Order Required?
SGS Contact:

Notes:

Completed by (sign): Steven R. Crupi **(print):** Steven R. Crupi
Login proof (check one): waived ✓ required ____ performed by:

SGS

1056074

SAMPLE RECEIPT FORM (page 2)

SGS WO#:

#	Container ID	Matrix	Test	QC	TB	Container Volume: 1 L	500 mL	250 mL	125 mL	60 mL	40 mL	8oz (250 mL)	4oz (125 mL)	Other	Container Type: AG	CG	HDPE	Nalgene	Cubie	Coli	Septa	Other	Preservative: None	HCl	HNO_3	H_2SO_4	MeOH	$Na_2S_2O_3$	NaOH	Other
1-18	A	8	PCB 8082										18		✓															Hexane ✓
19-40	A	2	PCB 8082										22		✓								✓							
Bottle Totals													40																	

Completed by: Steven R. Cozzi Date: 9/15/05

\\usesinas01\ANK_GroupData\Public\DOCUMENT\FORMS\approved\SRF_F004r15.doc

SGS Environmental

CUSTODY SEAL

Signature: Julie Clark

Date/Time: 9/14/05 @ 1815

SGS Environmental

CUSTODY SEAL

Signature: Julie Clark

Date/Time: 9/14/05 @ 1815

1056074

Gold Streak
Alaska Airlines

www.ALASKACARGO.com
1-800-225-2752

P.O. Box 68900
Seattle, WA 98168

Airline	Origin	AIR WAYBILL Number
027-		0846 8994

Shipper:

Phone:

State: AK

Zip Code:

Total Pieces

Total Weight

MULTIPLE PIECES FOR AS FLIGHTS ONL

Please ✓ If Live Animal ☐

Form of Payment
☐ Cash ☐ Check ☐ GBL Attach GBL
☒ AS Account Number
☒ Credit Card Number

PCS	WT RANGE	RATE	CHARGE
	GSX LETTER		
	1-15		
	16-50		
	51-70		
	71-100		
	Subtotal Charges		

this shipment does not contain any unauthorized explosives, destructive devices or hazardous materials.

s Signature PRINTED NAME

Date

Validata Approval
(Required for all except cash and GBL)

CHECK ONE ONLY

☒ AIRPORT TO AIRPORT SERVICE

stic ☒ International ☐

alue

Declared Value For Customs

Departure | First Carrier | Airport of Destination

PICK UP ONLY ☐ DELIVERY ONLY ☐ DOOR TO DOOR ☐

AS COURIER CHARGES

Other Charges

nd Quantity of Goods:

Executed By: Date/Time a.m. p.m.

1st Carrier

2nd Carrier

3rd Carrier

Tax (Offline only)

Pickup (NON AS COURIER)

g Information:

Carrier	Flight	Destination	E.T.A.
AS	HD	ANC	9p

ignee: (Complete Consignee Information required on package)

Phone:

State: AK

Zip Code:

ee's Printed Name-Signature (Received in Good Order Except as Noted)

Time a.m. p.m.

Date

1056074

ervice

e	Origin	AIR WAYBILL Number
7-		0846 8994

Gold Streak
Alaska Airlines

Remarks

-negotiable AIR WAYBILL subject to the terms and conditions set forth on the reverse of shippers copy.

Door-To-Door Service: (800) 634-7113

2. Consignee Memo

[redacted]

SGS

CHAIN OF CUSTODY RECORD
SGS Environmental Services Inc.

• Alas
• Mar
• Hav

1056115

040484

(1)

CLIENT: North Wind Inc

CONTACT: Gloria Beckman PHONE NO: (907) 277-5488

PROJECT: Site Characterization SITE/PWSID#: Tokin Garden

REPORTS TO: 235 E 8th Ave Suite 210 Anch AK 99501 FAX NO.: (907) 277-0422

INVOICE TO: NPDL #05-049 QUOTE # P.O. NUMBER 2316

SGS Reference:

PAGE 1 OF 4

(2)

LAB NO.	SAMPLE IDENTIFICATION	DATE	TIME	MATRIX	No CONTAINERS	SAMPLE TYPE (C= COMP, G= GRAB)	Preservatives Used: 40	Analysis Required (3): DOB	REMARKS
1A	05FTW-A4051-SO	9/9/05	1348	Soil	1	G	X		
2A	05FTW-A3853-SO		1355						
3A	05FTW-A3353-SO		1424						
4A	05FTW-BHA3352-0-24-SO	9-14-05	1331						
5A	05FTW-BHA3451-0-24-SO		1343						
6A	05FTW-BHA3451-0-24-SO		1349						
7A	05FTW-BHA3452-0-24-SO		1356						
8A	05FTW-BHA3252-0-24-SO		1407						
9A	05FTW-BHA3251-0-24-SO		1411						
10A	05FTW-BHA3251-2-0-24-SO		1416						

(5)

Collected/Relinquished By: (1)	Date	Time	Received By:
Dan McGahey	9/15/05	1810	
Relinquished By: (2)	Date	Time	Received By:
Relinquished By: (3)	Date	Time	Received By:
Relinquished By: (4)	Date	Time	Received By:
	9/16/05	0650	Steven R. Cryer

(4)

Shipping Carrier: Goldstreak

Shipping Ticket No: 0846 8235

Samples Received Cold? (Circle) YES NO

Temperature °C: TB= 1.9 . C= 2.3

Special Deliverable Requirements:

Chain of Custody Seal: (Circle) INTACT BROKEN ABSENT

Requested Turnaround Time and Special Instructions:

24 TAT

05-049

SGS

CHAIN OF CUSTODY RECORD
SGS Environmental Services Inc.

L
• Alaska
• Maryla
• Hawaii

1056115

040485

(1)
CLIENT: North Wind Inc
CONTACT: Gloria Beckman PHONE NO.: (907) 277-5488
PROJECT: Site Characterization SITE/PWSID#: Takiu Garden
REPORTS TO: 235 E 3rd Ave Suite 210
Anchorage AK 99501 FAX NO.: (907) 277-5488
INVOICE TO: Same QUOTE #
NPDL # 05-049 P.O. NUMBER 2316

SGS Reference:

PAGE 2 OF 4

(2)

LAB NO.	SAMPLE IDENTIFICATION	DATE	TIME	MATRIX	No CONTAINERS	SAMPLE TYPE (C= COMP, G= GRAB)	Analysis Required (3) Preservatives Used: 4D; RSB-08	REMARKS
11A	05FTW-BHA32N1-0-24-SD	9-14-05	1417	Soil	1	G	X	
12A	05FTW-BHA32N2-0-24-SD		1421					
13A	05FTW-BHA32S1-0-24-SD		1432					
14A	05FTW-BHA33N2-0-24-SD		1449					
15A	05FTW-BHA33N1-0-24-SD		1456					
16A	05FTW-BHA31N2-0-24-SD		1530					
17A	05FTW-BHA35S2-0-24-SD		1547					
18A	05FTW-BHA35N2-0-24-SD		1534					
19A	05FTW-BHA35S1-0-24-SD		1554					
20A	05FTW-BHA31N1-0-24-SD		1601					

(5)

Collected/Relinquished By: (1)	Date	Time	Received By:
Dan McCarty	9/15/05	1810	
Relinquished By: (2)	Date	Time	Received By:
Relinquished By: (3)	Date	Time	Received By:
Relinquished By: (4)	Date	Time	Received By:
	9/16/05	0650	Steven R. Cuzi

(4)

Shipping Carrier: Gold Stock
Shipping Ticket No: 0846 8235
Samples Received Cold? (Circle) YES NO 7D
Temperature °C: TB = 1.9 . C = 2.3
Special Deliverable Requirements:
Chain of Custody Seal: (Circle) INTACT BROKEN ABSENT
Requested Turnaround Time and Special Instructions:
24 TAT
05-049

SGS

CHAIN OF CUSTODY RECORD
SGS Environmental Services Inc.

1056115

040486

(1)

CLIENT: North Wind Inc

CONTACT: Gloria Beckman PHONE NO: (907) 277-5488

PROJECT: Site Characterization SITE/PWSID#: Taku Gardens

REPORTS TO: 235 E 8th Suite 210 Anchorage AK 99501 FAX NO.: (907) 277-5422

INVOICE TO: Same QUOTE #

NPDL 05-049 P.O. NUMBER 2316

SGS Reference:

PAGE 3 OF 4

(2)

LAB NO.	SAMPLE IDENTIFICATION	DATE	TIME	MATRIX	No CONTAINERS	SAMPLE TYPE (C= COMP, G= GRAB)	Preservatives Used: HO	Analysis Required (3): 8082	REMARKS
21A	~~05FW-BHA28N2-0-24-50~~	9/15/05	0847	Soil	1	G		X	
22A	~~05FW-BHA28N1-0-24-50~~		0852						
23A	~~05FW-BHA28S1-0-24-50~~		0858						
24A	~~05FW-BHA28S2-0-24-50~~		0905						
25A	~~05FW-BHA31S1-0-24-50~~		0911						
26A	~~05FW-BHA31S2-0-24-50~~		0923						
27A	~~05FW-BHA30N2-0-24-50~~		0930						
28A	~~05FW-BHA30N1-0-24-50~~		0937						
29A	~~05FW-BHA29N2-0-24-50~~		0944						
30A	~~05FW-BHA29N1-0-24-50~~		0949						

(5)

Collected/Relinquished By: (1)	Date	Time	Received By:
Dan McCarthy	9/15/05	1810	
Relinquished By: (2)	Date	Time	Received By:
Relinquished By: (3)	Date	Time	Received By:
Relinquished By: (4)	Date	Time	Received By:
	9/16/05	0650	Steven R. Cuzi

(4)

Shipping Carrier: Goldstreak

Shipping Ticket No: 0846 8235

Samples Received Cold? (Circle) YES NO 7D

Temperature °C: TB=1.9 . C=2-3

Special Deliverable Requirements:

Chain of Custody Seal: (Circle) INTACT BROKEN ABSENT

Requested Turnaround Time and Special Instructions:

24hr TAT 05-049

SGS

CHAIN OF CUSTODY RECORD
SGS Environmental Services Inc.

1056115

040488

(1)

CLIENT: North Wind Inc

CONTACT: Gloria Beckman PHONE NO:(907) 277-5438

PROJECT: Site Characterization SITE/PWSID#: Taku Garden

REPORTS TO: 235 E 3rd Ave Suite 210 Anchorage AK 99501 FAX NO.:(907) 277-5422

INVOICE TO: same QUOTE #

NPDL 05-049 P.O. NUMBER 2316

SGS Reference:

PAGE 4 OF 4

(2)

LAB NO.	SAMPLE IDENTIFICATION	DATE	TIME	MATRIX	No CONTAINERS	SAMPLE TYPE C= COMP G= GRAB	Preservatives Used: 40	Analysis Required (3): TCB 8082	REMARKS
31A	05FTW-BHA27N2-0-24-SD	9-15-05	0957	Soil	1	G	X		
32A	05FTW-BHA27N1-0-24-SD		1035						
33A	05FTW-BHA24S1-0-24-SD		1040						
34A	05FTW-BHA27S2-0-24-SD		1052						
35A	05FTW-BHA29S1-0-24-SD		1057						
36A 52	05FTW-BHA29S2-0-24-SD		1103						
37A	05FTW-BHA30S1-0-24-SD		1108						
38A	05FTW-BHA30S2-0-24-SD		1115						
39A	05FTW-BHPP17N2-0-24-SD		1118						
40A	05FTW-BHPP18N1-0-24-SD		1124						

(5)

Collected/Relinquished By: (1)	Date	Time	Received By:
Dan [illegible]	9/15/05	1810	
Relinquished By: (2)	Date	Time	Received By:
Relinquished By: (3)	Date	Time	Received By:
Relinquished By: (4)	Date 9/16/05	Time 0650	Received By: Steven R. [illegible]

(4)

Shipping Carrier: Goldstreak

Shipping Ticket No: 0846 8235

Samples Received Cold? (Circle) YES NO 7D

Temperature °C: TB=1.9 . C=2.3

Special Deliverable Requirements:

Chain of Custody Seal: (Circle) INTACT BROKEN ABSENT

Requested Turnaround Time and Special Instructions:

24 hr TAT 05-049

1056115

SGS

SAMPLE RECEIPT FORM

SGS WO#:

Yes	No	NA	
✓			Are samples **RUSH**, priority, or *w/n 72 hrs.* of **hold time**?
verbal			If yes have you done *e-mail notification*?
✓			Are samples *within 24 hrs.* of **hold time** or **due date**?
✓			If yes, have you *spoken with* Supervisor?
	✓		Archiving bottles– if req., are they properly marked?
	✓		Are there any **problems**? PM Notified?
✓			Were samples preserved correctly and pH verified?
	✓		If this is for PWS, provide **PWSID.**
✓			Will courier charges apply?
			Method of payment?
✓			Data package required? (Level: 1 / 2 / 3 / 4)
			Notes:
✓			Is this a DoD project? (USACE, Navy, AFCEE)

Due Date: 9-17-05
Received Date: 9-16-05
Received Time: 06:50
Is date/time conversion necessary? NO
# of hours to AK Local Time: —
Thermometer ID: 7D

Cooler ID	Temp Blank	Cooler Temp
Blue	1.9 °C	2-3 °C
	°C	°C
	°C	°C
	°C	°C
	°C	°C

*Temperature readings include thermometer correction factors

Delivery method (circle all that apply): Client / Alert Courier / UPS / FedEx / USPS / AA Goldstreak / NAC / ERA / PenAir / Carlile Lynden / SGS / Other:

Airbill # 0846 8235

Additional Sample Remarks: (√ if applicable)

- ____ Extra Sample Volume?
- ____ Limited Sample Volume?
- ____ Field preserved for volatiles?
- ____ Field-filtered for dissolved? ____
- ____ Lab-filtered for dissolved? ____
- ____ Ref Lab required? ____
- ____ Foreign Soil?

This section must be filled out for DoD projects (USACE, Navy, AFCEE)

Yes	No	
✓		Is received temperature 4 ± 2°C?
		Exceptions: Samples/Analyses Affected:
	✓	Rad Screen performed? Result:
✓		Was there an airbill? (Note # above in the right hand column)
✓		Was cooler sealed with custody seals?
		#/ where: front + back
✓		Were seal(s) intact upon arrival?
✓		Was there a COC with cooler?
✓		Was COC sealed in plastic bag & taped inside lid of cooler?
✓		Was the COC filled out properly?
✓		Did the COC indicate COE / AFCEE / Navy project?
✓		Did the COC and samples correspond?
✓		Were all sample packed to prevent breakage?
		Packing material: bubble wrap
✓		Were all samples unbroken and clearly labeled?
✓		Were all samples sealed in separate plastic bags?
N/A		Were all VOCs free of headspace and/or MeOH preserved?
✓		Were correct container / sample sizes submitted?
✓		Is sample condition good?
✓		Was copy of CoC, SRF, and custody seals given to PM to fax?

This section must be filled if problems are found.

Yes	No	
		Was client notified of problems?

Individual contacted:
Via: Phone / Fax / Email (circle one)
Date/Time:
Reason for contact:

Change Order Required?
SGS Contact:

Notes:

Completed by (sign): Steven R. Crupi **(print):** Steven R. Crupi

Login proof (check one): waived ____ ✓ required ____ performed by:

SGS

1056115

SAMPLE RECEIPT FORM (page 2)

SGS WO#:

#	Container ID	Matrix	Test	QC	TB	Container Volume									Container Type								Preservative							
						1 L	500 mL	250 mL	125 mL	60 mL	40 mL	8oz (250 mL)	4oz (125 mL)	Other	AG	CG	HDPE	Nalgene	Cubie	Coli	Septa	Other	None	HCl	HNO_3	H_2SO_4	MeOH	$Na_2S_2O_3$	NaOH	Other
1-40	A	2	PCB8082										40		✓								✓							
Bottle Totals													40																	

Completed by: Steven R. Cupi Date: 9-16-05

\\usesinas01\ANK_GroupData\Public\DOCUMENT\FORMS\approved\SRF_F004r15.doc

SGS Environmental

CUSTODY SEAL

Signature:

Date/Time: 11/6/05 1132

1056115

[redacted]

GoldStreak Alaska Airlines

1/50

www.ALASKACARGO.com
1-800-225-2752

P.O. Box 68900
Seattle, WA 98168

Airline	Origin	AIR WAYBILL Number
027-	FAI	0846 8235

Shipper: FROM

Phone:

State: AK

Zip Code:

this shipment does not contain any unauthorized explosives, destructive devices or hazardous materials.

Shipper's Signature PRINTED NAME: [illegible]

Date: [illegible]

Domestic ☒ International ☐

Value: Declared Value For Customs

Departure | First Carrier | Airport of Destination

Number and Quantity of Goods: [illegible]

Information: [illegible]

Consignee: (Complete Consignee information required on package) [illegible]

Phone:

State: AK

Zip Code:

Consignee's Printed Name-Signature (Received in Good Order Except as Noted): Steven R. Cupi

Time: 6:30 a.m. p.m.

Date: 9-16-05

Origin	AIR WAYBILL Number
027-	0846 8235

GoldStreak Alaska Airlines

Non-negotiable AIR WAYBILL subject to the terms and conditions set forth on the reverse of shippers copy.

Total Pieces:

Total Weight: 50

MULTI-PIECE FOR AS FLIGHTS ONLY

Please ✓ If Live Animal ☐

Form of Payment: ☐ Cash ☐ Check ☐ GBL Attach GBL ☒ AS Account Number [illegible] ☐ Credit Card Number

Validata Approval (Required for all except cash and GBL)

CHECK ONE ONLY

☒ AIRPORT TO AIRPORT SERVICE

PCS	WGT RANGE	RATE	CHARGE
	GSX LETTER		
	1-15		
	16-50		50.00
	51-70		
	71-100		

Subtotal Charges

Other Charges

Executed By: Date/Time: [illegible] 11/15 6:10 a.m. p.m.

Carrier	Flight	Destination	ETA
AS	140	ANC	0131

1st Carrier

2nd Carrier

3rd Carrier

Tax (Offline only)

Pickup (NON AS COURIER)

Delivery (NON AS COURIER)

Special Service

Insurance

TOTAL: 50.00

1056115

Door-To-Door Service: (800) 634-7113

2. Consignee Memo

1056149

040492

SGS

CHAIN OF CUSTODY RECORD
SGS Environmental Services Inc.

• Alaski
• Maryl
• Hawa

COOLER 2

1

CLIENT: North Wind, Inc.

CONTACT: Gloria Beckman PHONE NO:(907) 277-5488

PROJECT: FTW Soils Mngmnt Stryker SITE/PWSID#: NPDL # 05-049

REPORTS TO: 235 E. 8th Ave. #210 Anchorage AK 99501 FAX NO.:(907) 277-5422

INVOICE TO: Idaho Falls office QUOTE # P.O. NUMBER 2316

SGS Reference:

PAGE 1 OF 3

Preservatives Used: A

Analysis Required (3): PCBs SW 8082

2

LAB NO.	SAMPLE IDENTIFICATION	DATE	TIME	MATRIX	No CONTAINERS	SAMPLE TYPE (C= COMP, G= GRAB)	PCBs SW 8082	REMARKS
1 A	Ø5FTW-TGSP54-SE-14-S0	9/14/05	1705	soil	1	G	X	4oz
2	Ø5FTW-TGSP54-NE-14-S0	↓	1700	↓	↓	↓	X	4oz
3	Ø5FTW-TSW26-1-S0	9/16/05	0922	↓	↓	↓	X	8oz
4	Ø5FTW-TSW26-2-S0	↓	0923	↓	↓	↓	X	↓
5	Ø5FTW-TSW26-3-S0	↓	0926	↓	↓	↓	X	↓
6	Ø5FTW-TSW26-4-S0	↓	0927	↓	↓	↓	X	↓
7	Ø5FTW-TSW64-1-S0	↓	1005	↓	↓	↓	X	↓
8	Ø5FTW-TSW64-2-S0	↓	1006	↓	↓	↓	X	↓
9	Ø5FTW-TSW64-3-S0	↓	1007	↓	↓	↓	X	↓
10	Ø5FTW-TSW64-6-S0	↓	1009	↓	↓	↓	X	↓

5

Collected/Relinquished By:	Date	Time	Received By:
(1) Julie Clark	9/16/05	1800	
Relinquished By: (2)	Date	Time	Received By:
Relinquished By: (3)	Date	Time	Received By:
Relinquished By: (4)	9/17/05	0740	Received By:

4

Shipping Carrier:

Shipping Ticket No:

Samples Received Cold? (Circle) YES NO

Temperature °C: _____ . _____

Special Deliverable Requirements:

Chain of Custody Seal: (Circle) INTACT BROKEN ABSENT

Requested Turnaround Time and Special Instructions:

24 hr TAT

RUSH

SGS

CHAIN OF CUSTODY RECORD
SGS Environmental Services Inc.

• Alaska
• Maryl
• Hawa

1056149

COOLER 2

040494

(1)

CLIENT: North Wind, Inc.

CONTACT: Gloria Beckman PHONE NO:(907) 277-5488

PROJECT: PTW Soils Mngmnt Stryker SITE/PWSID#: NPDL # 05-049

REPORTS TO: 235 E. 8th Ave #210 Anchorage AK 99501 FAX NO.:(907) 277-5422

INVOICE TO: Idaho Falls office QUOTE # P.O. NUMBER 2316

SGS Reference:

PAGE 2 OF 3

(2)

LAB NO.	SAMPLE IDENTIFICATION	DATE	TIME	MATRIX	No CONTAINERS	SAMPLE TYPE (C= COMP, G= GRAB)	Preservatives Used: 40	Analysis Required (3): PCBs SW 8082	REMARKS
11 A	05PTW-TSW64-7-50	9/16/05	1010	Soil	1	G	X		
12	05PTW-TSW64-8-50		1012				X		
13	05PTW-TSW64-9-50		1013				X		
14	05PTW-TSW64-10-50		1014				X		
15	05PTW-TSW60-1-50		1124				X		
16	05PTW-TSW60-2-50		1125				X		
17	05PTW-TSW60-3-50		1126				X		
18	05PTW-TSW60-4-50		1127				X		
19	05PTW-TSW60-5-50		1128				X		
20	05PTW-TSW6-8-50		1132				X		

(3)

Collected/Relinquished By:(1)	Date	Time	Received By:
Julie Clark	9/16/05	1800	
Relinquished By: (2)	Date	Time	Received By:
Relinquished By: (3)	Date	Time	Received By:
Relinquished By: (4)	Date 9/17/05	Time 0740	Received By:

(4)

Shipping Carrier:

Shipping Ticket No:

Samples Received Cold? (Circle) YES NO

Temperature °C:_____._____

Special Deliverable Requirements:

Chain of Custody Seal: (Circle) INTACT BROKEN ABSENT

Requested Turnaround Time and Special Instructions:

24 hr TAT

1056149

040496

SGS

CHAIN OF CUSTODY RECORD
SGS Environmental Services Inc.

• Ala
• Ma
• Hal

COOLER 2

(1)

CLIENT: North Wind, Inc.

CONTACT: Gloria Beckman PHONE NO:(907) 277-5488

PROJECT: FTW Soils Mngmnt Stryker SITE/PWSID#: NPDL #05-049

REPORTS TO: 235 E. 8th Ave. #210 Anchorage AK 99501 FAX NO.:(907) 277-5422

INVOICE TO: Idaho Falls office QUOTE #: P.O. NUMBER 2316

SGS Reference:

PAGE 3 OF 3

(2)

LAB NO.	SAMPLE IDENTIFICATION	DATE	TIME	MATRIX	No CONTAINERS	SAMPLE TYPE (C= COMP, G= GRAB)	Preservatives Used: 40	Analysis Required (3): PCBs SW 8082	REMARKS
21 A	05FTW-TSW60-6-SO	9/16/05	1129	Soil	1	G		✓	
22	05FTW-TSW60-7-SO		1131					✓	
23	05FTW-TSW60-9-SO		1133					✓	
24	05FTW-TSW60-10-SO		1134					✓	
25	05FTW-TSW60-11-SO		1136					✓	
26	05FTW-TSW60-12-SO		1137					✓ 9/21/05	

(5)

Collected/Relinquished By:	Date	Time	Received By:
(1) Julie Clark	9/16/05	1800	
Relinquished By: (2)	Date	Time	Received By:
Relinquished By: (3)	Date	Time	Received By:
Relinquished By: (4)	9/17/05	0740	Received By:

(4)

Shipping Carrier:

Shipping Ticket No:

Samples Received Cold? (Circle) YES NO

Temperature °C: _____ • _____

Special Deliverable Requirements:

Chain of Custody Seal: (Circle) INTACT BROKEN ABSENT

Requested Turnaround Time and Special Instructions:

24 hr TAT

SGS

SAMPLE RECEIPT FORM

SGS WO#: 1056149

Yes	No	NA	
✓			Are samples RUSH, priority, or *w/n 72 hrs.* of **hold time**?
✓			If yes have you done *e-mail notification*?
		✓	Are samples *within 24 hrs.* of **hold time** or **due date**?
		✓	If yes, have you *spoken with* Supervisor?
		✓	Archiving bottles-- if req., are they properly marked?
	✓		Are there any **problems**? PM Notified?
✓			Were samples preserved correctly ~~and pH verified~~?
	✓		If this is for PWS, provide **PWSID.**
✓			Will courier charges apply?
			Method of payment?
✓			Data package required? (Level: 1 / 2 / 3 / 4)
			Notes: COC
✓			Is this a DoD project? (USACE, Navy, AFCEE)

Due Date: 9/18/05
Received Date: 9/17/05
Received Time: 0740
Is **date/time conversion** necessary? –
# of hours to AK Local Time: –
Thermometer ID: 5D

Cooler ID	Temp Blank	Cooler Temp
2	1.7 °C	5.9 °C *
	°C	°C
	°C	°C
	°C	°C
	°C	°C

*Temperature readings include thermometer correction factors

Delivery method (circle all that apply): Client / Alert Courier / UPS / FedEx / USPS / AA Goldstreak / NAC / ERA / PenAir / Carlile Lynden / SGS / Other:

Airbill # 0846 9031

Additional Sample Remarks: (√ *if applicable*)
- ____ Extra Sample Volume?
- ____ Limited Sample Volume?
- ____ Field preserved for volatiles?
- ____ Field-filtered for dissolved? ____
- ____ Lab-filtered for dissolved? ____
- ____ Ref Lab required? ____
- ____ Foreign Soil?

This section must be filled out for DoD projects (USACE, Navy, AFCEE)

Yes	No	
✓*		Is received temperature 4 ± 2°C?
		Exceptions: Samples/Analyses Affected
	✓	Rad Screen performed? Result:
✓		Was there an airbill? *(Note # above in the right hand column)*
✓		Was cooler sealed with custody seals?
		# / where: 2 front, back ok
✓		Were seal(s) intact upon arrival?
✓		Was there a COC with cooler?
✓		Was COC sealed in plastic bag & taped inside lid of cooler?
✓		Was the COC filled out properly?
✓		Did the COC indicate COE / AFCEE / Navy project?
✓		Did the COC and samples correspond?
✓		Were all sample packed to prevent breakage?
		Packing material: bubble wrap
✓		Were all samples unbroken and clearly labeled?
✓		Were all samples sealed in separate plastic bags?
n/a		Were all VOCs free of headspace and/or MeOH preserved?
✓		Were correct container / sample sizes submitted?
✓		Is sample condition good?
✓		Was copy of CoC, SRF, and custody seals given to PM to fax?

This section must be filled if problems are found.

Yes	No	
		Was client notified of problems?

Individual contacted:
Via: Phone / Fax / Email (*circle one*)
Date/Time:
Reason for contact:

Change Order Required?
SGS Contact:

Notes: * 6 ice packs in cooler; 4 bottom 2 top (temp blank under ice)

Completed by (sign): _____ **(print):** V. BAYLY

Login proof (check one): waived _____ required _____ performed by: _____

SGS

SAMPLE RECEIPT FORM (page 2)

SGS WO#: 1056149

#	Container ID	Matrix	Test	QC	TB	Container Volume: 1 L	500 mL	250 mL	125 mL	60 mL	40 mL	8oz (250 mL)	4oz (125 mL)	Other	Container Type: AG	CG	HDPE	Nalgene	Cubie	Coli	Septa	Other	Preservative: None	HCl	HNO_3	H_2SO_4	MeOH	$Na_2S_2O_3$	NaOH	Other
1,2	A	2	PCB										2		✓								✓							
3-26	A	2	PCB									24			✓								✓							
Bottle Totals												24	2																	

Completed by: [signature] Date: 9/17/05

\\usesinas01\ANK_GroupData\Public\DOCUMENT\FORMS\approved\SRF_F004r15.doc

GoldStreak
Alaska Airlines

www.ALASKACARGO.com
1-800-225-2752

P.O. Box 68900
Seattle, WA 98168

Airline	Origin	AIR WAYBILL Number
027-	ANI	0846 9031

Shipper

FROM

Phone

City

State

Zip Code

Total Weight

Please ✓ If Live Amount ☐

Form of Payment

	GSX LETTER		
	1-15		
	16-50		50 00
	51-70		75 00
	71-100		

at this shipment does not contain any unauthorized explosives, destructive devices or hazardous materials.

Shipper's Signature

Printed Name

Date

SUBJECT TO RATE AUDIT

Domestic ☒ International ☐

Validata Approval 114884
(Required for all except cash and GSL)

CHECK ONE ONLY

☒ AIRPORT TO AIRPORT SERVICE

Subtotal Charges

Value

Declared Value for Customs

of Departure | First Carrier | Airport of Destination

and Quantity of Goods

ing Information

Executed By: Date/Time a.m. p.m.

Carrier	Flight	Departure Date	Arrival Date
AS	140	ANK	9/3P
	1056149		

1st Carrier

2nd Carrier

3rd Carrier

Tax (Offline only)

Pickup (NON AS COURIER)

Delivery (NON AS COURIER)

Special Service

Insurance

TOTAL 125 00

TO

Phone

City

State

Zip Code

nee's Printed Name-Signature (Received in Good Order Except as Noted)

Time a.m. p.m.

Date

Airline	Origin	AIR WAYBILL Number
27-		0846 9031

GoldStreak
Alaska Airlines

on-negotiable AIR WAYBILL subject to the terms and conditions set forth on the reverse of shippers copy.

Door-To-Door Service: (800) 634-7113

SGS Environmental

CUSTODY SEAL

Signature: Julie Clark

Date/Time: 9/16/05 @ 1800

SGS Environmental

CUSTODY SEAL

Signature: Julie Clark

Date/Time: 9/16/05 @ 1800

COOLER 2

1056153

040490

SGS

CHAIN OF CUSTODY RECORD
SGS Environmental Services Inc.

(1)

CLIENT: North Wind Inc.

CONTACT: Gloria Beckman PHONE NO: (907) 277-5488

PROJECT: SIE Characterization SITE/PWSID#: Taku Gardens

REPORTS TO: 235 E 8th Ave Suite 210

Anchorage AK 99501 FAX NO.: (907) 277-5422

INVOICE TO: Same QUOTE #:

NTL 05-049 P.O. NUMBER 2316

SGS Reference:

PAGE 1 OF 4

(2)

LAB NO.	SAMPLE IDENTIFICATION	DATE	TIME	MATRIX	No CONTAINERS	SAMPLE TYPE (C= COMP, G= GRAB)	Preservatives Used	Analysis Required (3) TPH 8082	REMARKS
~~26~~ 27 A1	~~05FW~~-BHA6-IN2-0-24-50	9-15-05	1324	Soil	1	G		X	
~~27~~ 28 2	~~05FW~~-BHA6-IN1-0-24-50		1331						4.0 g
~~28~~ 29 3	~~05FW~~-BHA6ZN2-0-24-50		1337						
~~30~~ 4	~~05FW~~-BHA6ONE-0-24-50		1349						
~~31~~ 5	~~05FW~~-BHA6ONW-0-24-50		1400						
~~32~~ 6	~~05FW~~-BHA6OS1-0-24-50		1405						
~~33~~ 7	~~05FW~~-BHA6OS2-0-24-50		1412						
~~34~~ 8	~~05FW~~-BHA6ZS1-0-24-50		1418						
~~35~~ 9	~~05FW~~-BHA6ZS2-0-24-50		1425						
~~36~~ 10	~~05FW~~-BHA6ZS1-0-24-50	↓	1432	↓	↓	↓	↓		

RUSH

(5)

Collected/Relinquished By: (1)	Date	Time	Received By:
Jim McGahy	9/16/05	1800	
Relinquished By: (2)	Date	Time	Received By:
Relinquished By: (3)	Date	Time	Received By:
Relinquished By: (4)	Date 9/17/05	Time 0740	Received By:

(4)

Shipping Carrier:

Shipping Ticket No:

Samples Received Cold? (Circle) YES NO

Temperature °C: _____ . _____

Special Deliverable Requirements:

Chain of Custody Seal: (Circle)

INTACT BROKEN ABSENT

Requested Turnaround Time and Special Instructions:

24 TAT

SGS

CHAIN OF CUSTODY RECORD
SGS Environmental Services Inc.

1056153

040491

cooler FLD DCBO

(1)

CLIENT: North Wind Inc

CONTACT: Gloria Beckman PHONE NO: (907) 277-5488

PROJECT: Site Characterization SITE/PWSID#: Takku Garden

REPORTS TO: 235 E 8th Ave Suite 210 Anchorage AK 99501 FAX NO.: (907) 277-5422

INVOICE TO: Same QUOTE #

NPDL 05-049 P.O. NUMBER 2316

SGS Reference:

PAGE 2 OF 4

(2)

LAB NO.	SAMPLE IDENTIFICATION	DATE	TIME	MATRIX	No CONTAINERS	SAMPLE TYPE (C= COMP, G= GRAB)	Preservatives Used: 40	Analysis Required (3): PCB 8082	REMARKS
37 (34/1/05)	11A 05FTW-BHA6152D0-24-SD	9/15/05	1440	Soil	1	G	X		
38	12A 05FTW-BHA63N2-0-24-SD		1449						
39	13A 05FTW-BHA63N1-0-24-SD		1500						
40	14A 05FTW-BHA61N2-0-24-SD		1506						
41	15A 05FTW-BHA61N1-0-24-SD		1511						
42	16A 05FTW-BHA61W1-0-24-SD		1516						
43	17A 05FTW-BHA6152-0-24-SD		1530						
44	18A 05FTW-BHA6381-0-24-SD		1536						
45	19A 05FTW-BHA6361-0-24-SD		1547						
46	20A 05FTW-BHA6352-0-24-SD		1541						402

(5)

Collected/Relinquished By: (1)	Date	Time	Received By:
[signature]	9/16/05	1800	
Relinquished By: (2)	Date	Time	Received By:
Relinquished By: (3)	Date	Time	Received By:
Relinquished By: (4)	Date	Time	Received By:
	9/17/05	0740	[signature]

(4)

Shipping Carrier:

Shipping Ticket No:

Samples Received Cold? (Circle) YES NO

Temperature °C: _____ . _____

Special Deliverable Requirements:

Chain of Custody Seal: (Circle)

INTACT BROKEN ABSENT

Requested Turnaround Time and Special Instructions:

24 TAT

SGS

CHAIN OF CUSTODY RECORD
SGS Environmental Services Inc.

1056153

040493

Codes RED DCBO

(1)

CLIENT: North Wind Inc

CONTACT: Gloria Beckman PHONE NO.: (907) 277-5482

PROJECT: Site Charac. SITE/PWSID#: Taku Gardens

REPORTS TO: 235 E 8th Ave Suite 210 Anch AK 99503 FAX NO.: (907) 277-5422

INVOICE TO: Same QUOTE #

NPDL #05-049 P.O. NUMBER 2316

SGS Reference:

PAGE 3 OF 4

(2)

LAB NO.	SAMPLE IDENTIFICATION	DATE	TIME	MATRIX	No CONTAINERS	SAMPLE TYPE (C= COMP, G= GRAB)	Preservatives Used: 4 / Analysis Required (3): RED DCBO	REMARKS
47 A-21	05FTW-BH110S2-0-24-50	9-16-05	1006	Soil	1	G	X	
48 22	05FTW-BH110N2-0-24-50		1013					
49 23	05FTW-BH110N1-0-24-50		1021					
50 24	05FTW-BH110S1-0-24-50		1026					
51 25	05FTW-BHPP14N1-24-48-50		1038					
52 26	05FTW-BHPP14N1-0-24-50		1038					
53 27	05FTW-BHPP13N1-24-48-50		1057					
54 28	05FTW-BHPP13N1-0-24-50		1057					
55 29	05FTW-BHA5452-0-24-50		1150					
56 30	05FTW-BHA5452-24-48-50		1150					

(5)

Collected/Relinquished By: (1)	Date	Time	Received By:
Dan McCarthy	9/16/05	1300	
Relinquished By: (2)	Date	Time	Received By:
Relinquished By: (3)	Date	Time	Received By:
Relinquished By: (4)	Date 9/17/05	Time 0740	Received By:

(4)

Shipping Carrier:

Shipping Ticket No:

Samples Received Cold? (Circle) YES NO

Temperature °C:_____

Special Deliverable Requirements:

Chain of Custody Seal: (Circle) INTACT BROKEN ABSENT

Requested Turnaround Time and Special Instructions:

24 hr TAT

SGS

CHAIN OF CUSTODY RECORD
SGS Environmental Services Inc.

1056153

040495

Cooler #1 FLD DC130

(1)

CLIENT: North Wind Inc

CONTACT: Gloria Beckman PHONE NO: (907) 277-548

PROJECT: Site Characterization SITE/PWSID#: Takai Gardens

REPORTS TO: 235 E 8th Ave Suite 210

Anchorage AK FAX NO.: (907) 277-5422

INVOICE TO: Same QUOTE #

NPDL 05-041 P.O. NUMBER 2316

SGS Reference:

PAGE 4 OF 4

(2)

LAB NO.	SAMPLE IDENTIFICATION	DATE	TIME	MATRIX	No CONTAINERS	SAMPLE TYPE C=COMP G=GRAB	Preservatives Used: 40	Analysis Required (3): 8082	REMARKS
57 A31	05FTW-BHA5451-0-21-50	9/16/05	1326	Soil	1	G	X		
58 A32	05FTWLBAPP14N2-24-48		1033						
59 A33	05FTW-BHPP14N2-0-21-50		1033						
60 A34	05FTW-BHAB62N1-0-48		1343						

(5)

Collected/Relinquished By: (1)	Date	Time	Received By:
Dan McGinty	9/16/05	1800	
Relinquished By: (2)	Date	Time	Received By:
Relinquished By: (3)	Date	Time	Received By:
Relinquished By: (4)	Date	Time	Received By:
	9/17/05	0740	

(4)

Shipping Carrier:

Shipping Ticket No:

Samples Received Cold? (Circle) YES NO

Temperature °C: _____ . _____

Special Deliverable Requirements:

Chain of Custody Seal: (Circle)

INTACT BROKEN ABSENT

Requested Turnaround Time and Special Instructions:

24 TAT

1056153

SGS

SAMPLE RECEIPT FORM (page 2)

SGS W(

#	Container ID	Matrix	Test	QC	TB	Container Volume: 1 L	500 mL	250 mL	125 mL	60 mL	40 mL	8oz (250 mL)	4oz (125 mL)	Other	Container Type: AG	CG	HDPE	Nalgene	Cubie	Coli	Septa	Other	Preservative: None	HCl	HNO_3	H_2SO_4	MeOH	$Na_2S_2O_3$	NaOH	Other
2,5	A	2	PCB										3		✓								✓							
20																														
1,3,4	A	2	PCB									31			✓								✓							
6-19																														
21-31																														
Bottle Totals												31	3																	

Completed by: [signature] Date: 9/17/05

\\usesinas01\ANK_GroupData\Public\DOCUMENT\FORMS\approved\SRF_F004r15.doc

1056153

SGS

SAMPLE RECEIPT FORM

SGS WO#:

Yes	No	NA	
✓			Are samples RUSH, priority, or *w/n 72 hrs.* of **hold time**?
✓			If yes have you done *e-mail notification*?
✓			Are samples *within 24 hrs.* of **hold time** or **due date**?
		✓	If yes, have you *spoken with* Supervisor?
		✓	Archiving bottles– if req., are they properly marked?
	✓		Are there any **problems**? PM Notified?
✓			Were samples preserved correctly and ~~pH verified~~?
	✓		If this is for PWS, provide **PWSID.**
	✓		Will courier charges apply?
			Method of payment?
✓			Data package required? (Level: 1 / 2 / 3 / 4)
			Notes: COE
✓			Is this a DoD project? (USACE, Navy, AFCEE)

Due Date: 9/18/05
Received Date: 9/17/05
Received Time: 0740
Is **date/time conversion** necessary? –
# of hours to AK Local Time: –
Thermometer ID: 5D

Cooler ID	Temp Blank	Cooler Temp
1	3.1 °C	5.8 °C
	°C	°C
	°C	°C
	°C	°C
	°C	°C

*Temperature readings include thermometer correction factors

Delivery method (circle all that apply): Client / ~~Alert Courier~~ / UPS / FedEx / USPS / AA Goldstreak / NAC / ERA / PenAir / Carlile Lynden / SGS / Other:

Airbill # 0846 9031

Additional Sample Remarks: (√ *if applicable*)
- ____ Extra Sample Volume?
- ____ Limited Sample Volume?
- ____ Field preserved for volatiles?
- ____ Field-filtered for dissolved? ____
- ____ Lab-filtered for dissolved? ____
- ____ Ref Lab required? ____
- ____ Foreign Soil?

This section must be filled out for DoD projects (USACE, Navy, AFCEE)

Yes	No	
✓		Is received temperature 4 ± 2°C?
		Exceptions: Samples/Analyses Affected
	✓	Rad Screen performed? Result:
✓		Was there an airbill? *(Note # above in the right hand column)*
✓		Was cooler sealed with custody seals?
		#/ where: 2, front, 1 back
✓		Were seal(s) intact upon arrival?
✓		Was there a COC with cooler?
✓		Was COC sealed in plastic bag & taped inside lid of cooler?
✓		Was the COC filled out properly?
✓		Did the COC indicate COE / AFCEE / Navy project?
✓		Did the COC and samples correspond?
✓		Were all sample packed to prevent breakage?
		Packing material: bubble wrap
✓		Were all samples unbroken and clearly labeled?
✓		Were all samples sealed in separate plastic bags?
	NA	Were all VOCs free of headspace and/or MeOH preserved?
✓		Were correct container / sample sizes submitted?
✓		Is sample condition good?
✓		Was copy of CoC, SRF, and custody seals given to PM to fax?

This section must be filled if problems are found

Yes	No	
		Was client notified of problems?

Individual contacted:
Via: Phone / Fax / Email (*circle one*)
Date/Time:
Reason for contact:

Change Order Required?
SGS Contact:

Notes:

Completed by (sign): [signature] **(print):** V. Bayer

Login proof (check one): waived ____ required ____ performed by: ____

SGS Environmental

CUSTODY SEAL

Signature: Dan McCarthy

Date/Time: 9/16/05 1735

SGS Environmental

CUSTODY SEAL

Signature: Dan McCarthy

Date/Time: 9/16/05 1735

Gold Streak Alaska Airlines

www.ALASKACARGO.com
1-800-225-2752

P.O. Box 68900
Seattle, WA 98168

Airline	Origin	AIR WAYBILL Number
027-	AN	0846 9031

FROM

Total Pieces: 140

Total Weight: 140

Please ✓ If Live Animal ☐

Form of Payment
☐ Cash ☐ Check ☐ GBL – Attach GBL
AS Account Number
Credit Card Number

RCS	RATE	RATE	CHARGE
	GSX LETTER		
	1-15		
	16-50		50 00
	51-70		75 00
	71-100		

Validata Approval 144887
(Required for all except cash and GBL)

CHECK ONE ONLY

☒ AIRPORT TO AIRPORT SERVICE

Subtotal Charges

Other Charges

Executed By: Date/Time 9/16 a.m. p.m.

Carrier	Flight	Departure	Arrival
AS	140	ANC	9:13P

1056 49
1.53

1st Carrier
2nd Carrier
3rd Carrier
Tax (Offline only)
Pickup (NON AS COURIER)
Delivery (NON AS COURIER)
Special Service
Insurance
TOTAL 125 00

From Shipper

Airline

Phone

City

State

Zip Code

I certify that this shipment does not contain any unauthorized explosives, destructive devices or hazardous materials.

Shipper's Signature

Date

X SUBJECT TO RATE AUDIT

Domestic ☒ International ☐

Insured Value

Declared Value for Carriage

Airport of Departure | First Carrier | Airport of Destination

Marks and Quantity of Goods

Handling Info/Insurance

TO

Address

Phone

City

State

Zip Code

Consignee's Printed Name-Signature (Received in Good Order Except as Noted)

Time a.m. p.m.

Date

Airline	Origin	AIR WAYBILL Number
027-	ANC	0846 9031

Gold Streak Alaska Airlines

Door-To-Door Service: (800) 634-7113

2. Consignee Memo

1056156

040483

SGS

CHAIN OF CUSTODY RECORD
SGS Environmental Services Inc.

Lo
• Alaska
• Maryla
• Hawaii

1

CLIENT: North Wind Inc

CONTACT: Gloria Beckman PHONE NO: (907) 277-5488

PROJECT: Site Characterization SITE/PWSID#: Takir Gardens

REPORTS TO: 235 E 8th Ave. Suite 210
Anchorage AK 99501 FAX NO.: (907) 277-5422

INVOICE TO: Same QUOTE #

NPDL 05-049 P.O. NUMBER 2316

SGS Reference:

PAGE 1 OF 3

2

LAB NO.	SAMPLE IDENTIFICATION	DATE	TIME	MATRIX	No CONTAINERS	SAMPLE TYPE (C=COMP, G=GRAB)	VOCs 8260B	SVOC 8270C	PCB 8082	Pesticide 8081A	Full Metals 6020/7471					REMARKS
	Preservatives Used						None	4°	4°	4°	4°					
	Analysis Required (3)															
1 A-C	05FTW-MW-1-1-S0	9-17-05	1005	Soil	3	G	X	X	X	X	✓	3	9/19/05			GW well 8-10'
2 1	05FTW-MW-1-2-S0	9/17/05 9/19/05	1020		3		✓	✓	✓	✓	✓	3				GW well 12-14'
3 A	05FTW-1C7S-S0	9-11-05	1053		1				X							
4	05FTW-BHA56S2-0-24-S0	9-16-05	1108													
5	05FTW-BHA56S1-0-24-S0		1114													
6	05FTW-BHA57N1-0-48-S0		1119													
7	05FTW-BHA57N2-0-24-S0		1125													
8	05FTW-BHA55N1-0-24-S0		1137													
9	05FTW-BHA55N2-0-24-S0		1147													1144 on jar BT
—	05FTW-BHA53N2-0-24-S0	✓	1337	✓	✓	✓			✓							Did not receive BT

5

Collected/Relinquished By: (1)	Date	Time	Received By:
[signature]	9/17/05	1625	
Relinquished By: (2)	Date	Time	Received By:
Relinquished By: (3)	Date	Time	Received By:
Relinquished By: (4)	Date	Time	Received By:
	9/18/05	0845	[signature]

4

Shipping Carrier:

Shipping Ticket No:

Samples Received Cold? (Circle) YES NO

Temperature °C: _____ . _____

Special Deliverable Requirements:

Chain of Custody Seal: (Circle)
INTACT BROKEN ABSENT

Requested Turnaround Time and Special Instructions:

24 hr TAT RUSH

SGS

CHAIN OF CUSTODY RECORD
SGS Environmental Services Inc.

• Alas
• Man
• Haw

1056156

040294

(1)

CLIENT: North Wind Inc

CONTACT: Gloria Beckman PHONE NO: (907) 277-5488

PROJECT: Site Characterization SITE/PWSID#: Taku Gardens

REPORTS TO: 235E 8th Ave Suite 210
Anchorage AK 99501 FAX NO.: (907) 277-5422

INVOICE TO: Same QUOTE #

NPDL 05-049 P.O. NUMBER 2316

SGS Reference:

PAGE 2 OF 3

(2)

LAB NO.	SAMPLE IDENTIFICATION	DATE	TIME	MATRIX	No CONTAINERS	SAMPLE TYPE C= COMP G= GRAB	Analysis Required (3) PCB 8082	REMARKS
Preservatives Used							4°	
10 A	05FTW-BHA53N2-0-24-50	9-16-05	1332	Soil	1	G	X	
11	05FTW-BHA53N1-0-24-50		1337					
12	05FTW-BHA51N2-0-24-50		1342					
13	05FTW-BHA51N1-0-24-50		1348					
14	05FTW-BHA53S1-0-24-50		1353					
15	05FTW-~~BHA~~ YA3N2-50	9-17-05	1123					
16	05FTW-PP2153-50		1210					
17	05FTW-YA253-50		1346					
18	05FTW-PP2252-50		1208					
19	05FTW-YA1N2-50		1151					

(5)

Collected/Relinquished By: (1)	Date	Time	Received By:
[signature]	9/17	1625	
Relinquished By: (2)	Date	Time	Received By:
Relinquished By: (3)	Date	Time	Received By:
Relinquished By: (4)	Date	Time	Received By:
	9/18/05	0845	[signature]

(4)

Shipping Carrier:

Shipping Ticket No:

Samples Received Cold? (Circle) YES NO

Temperature °C: _____ . _____

Special Deliverable Requirements:

Chain of Custody Seal: (Circle)
INTACT BROKEN ABSENT

Requested Turnaround Time and Special Instructions:

24 hr TAT

SGS

CHAIN OF CUSTODY RECORD
SGS Environmental Services Inc.

1056156

040338

(1)

CLIENT: North Wind Inc

CONTACT: Gloria Beckman PHONE NO: (907) 277-5488

PROJECT: Site Characterization SITE/PWSID#: Taku Gardens

REPORTS TO: 235 E 8th Ave Suite 210 Anchorage AK 99501 FAX NO.: (907) 277-5422

INVOICE TO: Same QUOTE #

NPDL 05-049 P.O. NUMBER 2316

SGS Reference:

PAGE 3 OF 3

(2)

LAB NO.	SAMPLE IDENTIFICATION	DATE	TIME	MATRIX	No CONTAINERS	SAMPLE TYPE (C=COMP G=GRAB)	VOCs 8260B	SVOC 8270C	PCB 8082	Pesticide 8081A	Full Metal Scan 6020					REMARKS
							Preservatives Used: Neat	4°	4°	4°	4°					
20 A-C	05FTW-MW-2-1-SO	9/17/05	1400	Soil	3	G	X	X	X	X	X					MW2 7'-9'
21 A-C	05FTW-MW-2-2-SO	↓	1410	↓	↓	G	X	X	X	X	X					MW2 9-12' grey
22 A	05FTW-TSW64-5-SO	9/15/05	1549	Soil	1 B	G		X	X	X	X					
23	05FTW-TSW64-4-SO	↓	1550	↓	1 B	↓		X	X	X	X					
24	05FTW-MWTB-SO	9-17			1 B		✓ 9/19/05									Trip blank
25	05FTW-YA3S1-SO	9/17/05	1348	Soil	1	G			X							
26	05FTW-YA2N1-SO		1317													
27	05FTW-YA1S1-SO		1152													
28	05FTW-PP2052-SO		1128													

(5)

Collected/Relinquished By: (1)	Date	Time	Received By:
[signature]	9/17	1625	
Relinquished By: (2)	Date	Time	Received By:
Relinquished By: (3)	Date	Time	Received By:
Relinquished By: (4)	Date 9/18/05	Time 0845	Received By: [signature]

(4)

Shipping Carrier:

Shipping Ticket No:

Samples Received Cold? (Circle) YES NO

Temperature °C: _____ . _____

Special Deliverable Requirements:

Chain of Custody Seal: (Circle) INTACT BROKEN ABSENT

Requested Turnaround Time and Special Instructions:

24 TAT

SGS Environmental

CUSTODY SEAL

Date/Time: 9/17 1620

SGS Environmental

CUSTODY SEAL

Date/Time: 9/17 1630

1056156

GoldStreak Alaska Airlines

www.ALASKACARGO.com
1-800-225-2752

P.O. Box 68900
Seattle, WA 98168

Airline	Origin	AIR WAYBILL Number
027-	FAI	0847 215

From Shipper: Alaska Wind Tours

Address: 1035 Southwood Dr | Phone: (907) 474-7756

City: Fairbanks | State: AK | Zip Code: 99712

I certify that this shipment does not contain any unauthorized explosives, destructive devices or hazardous materials.

Shipper's Signature X | PRINTED NAME | Date: 1-17-05

Domestic ☒ | International ☐

Insured Value | Declared Value For Customs

Airport of Departure | First Carrier | Airport of Destination

Nature and Quantity of Goods: Fish

Handling Information: Keep Frozen

To Consignee: (Complete Consignee information required on package)

Address: [illegible] | Phone: (907) 550-3705

City: [illegible] | State: AK | Zip Code: 99519

Consignee's Printed Name-Signature (Received in Good Order Except as Noted) | Time

Total Pieces	Total Weight
1	101

Form of Payment: ☐ Cash ☐ Check ☐ GBL Attach GBL
☒ AS Account Number: [illegible]
☐ Credit Card Number

Validata Approval (Required for all except cash and GBL)

CHECK ONE ONLY
☒ AIRPORT TO AIRPORT SERVICE

Executed By: Date/Time 1/19/17 1030 a.m. p.m.

Carrier	Flight	Destination	ETA
AS	140	ANC	913

MULTIPLE PIECES FOR AS FLIGHTS
Please ✓ If Live Animal ☐

PCS	WT. RANGE	RATE	CHAR
	GSX LETTER		
	1-15		
	16-50		
1	51-70		145
	71-100		

Subtotal Charges 7

Other Charges

1st Carrier
2nd Carrier
3rd Carrier
Tax (Offline only)
Pickup (NON AS COURIER)
Delivery (NON AS COURIER)
Special Service
Insurance
TOTAL 75.00

1056156

Airline	Origin	AIR WAYBILL Nu
027-		0847 2

This is a non-negotiable AIR WAYBILL subject to the terms and con

1056156

SGS

SAMPLE RECEIPT FORM

SGS WO#:

Yes	No	NA	
✓			Are samples RUSH, priority, or *w/n 72 hrs.* of **hold time**?
✓			If yes have you done *e-mail notification*?
✓			Are samples *within 24 hrs.* of **hold time** or **due date**?
		✓	If yes, have you *spoken with* Supervisor?
	✗	✓	Archiving bottles– if req., are they properly marked?
✓			Are there any **problems**? PM Notified?
✓			Were samples preserved correctly ~~and pH verified~~?
	✓		If this is for PWS, provide **PWSID.**
✓			Will courier charges apply?
			Method of payment?
✓			Data package required? (Level: 1 / 2 / 3 / 4)
			Notes: COELT
✓			Is this a DoD project? (USACE, Navy, AFCEE)

Due Date: 9/20/05 B-9/19/05
Received Date: 9/18/05
Received Time: 0845
Is **date/time conversion** necessary? —
# of hours to AK Local Time: —
Thermometer ID: 5D

Cooler ID	Temp Blank	Cooler Temp
1	NA °C	3.2 °C
	°C	°C
	°C	°C
	°C	°C
	°C	°C

*Temperature readings include thermometer correction factors

Delivery method (circle all that apply): Client / Alert Courier / UPS / FedEx / USPS / AA Goldstreak / NAC / ERA / PenAir / Carlile Lynden / SGS / Other:

Airbill #

Additional Sample Remarks: (✓*if applicable*)
- Extra Sample Volume?
- Limited Sample Volume?
- Field preserved for volatiles?
- Field-filtered for dissolved?
- Lab-filtered for dissolved?
- Ref Lab required?
- Foreign Soil?

This section must be filled out for DoD projects (USACE, Navy, AFCEE)

Yes	No	
✓		Is received temperature 4 ± 2°C?
		Exceptions: Samples/Analyses Affected
	✓	Rad Screen performed? Result:
✓		Was there an airbill? *(Note # above in the right hand column)*
✓		Was cooler sealed with custody seals?
		# / where: 2 / Front / Lower Left
✓		Were seal(s) intact upon arrival?
✓		Was there a COC with cooler?
✗	✓	Was COC sealed in plastic bag & taped inside lid of cooler? NO
✓		Was the COC filled out properly?
✓		Did the COC indicate COE / AFCEE / Navy project?
✓	✓	Did the COC and samples correspond?
✓		Were all sample packed to prevent breakage?
		Packing material: bubble wrap; cardboard
✓		Were all samples unbroken and clearly labeled?
✓		Were all samples sealed in separate plastic bags?
✓		Were all VOCs ~~free of headspace and/or~~ MeOH preserved?
✓		Were correct container / sample sizes submitted?
✓		Is sample condition good?
✓		Was copy of CoC, SRF, and custody seals given to PM to fax?

This section must be filled if problems are found.

Yes	No	
✓		Was client notified of problems?

Individual contacted: Dan Glore email
Via: (Phone) / Fax / E-mail (circle one)
Date/Time: 9/18/05
Reason for contact: Discrepancies Dan 9/19/05 AM - Are changes to COC - B 9/19/05

Change Order Required? No
SGS Contact: Steve Crupi / Tom Bugg

Notes:
(1) - BHA55N2-0-24-SO : COC = 1147 coll. time; jar = 1144
(2) 05FTW-BHA53N2-0-24-SO @ 1337: not received.
(3) - 2: 05 FTW-MW-1-2-SO = 9/17/05 @ 1020 - no tests marked on COC - full suite on jars
(4) - 1: Metals listed on jars; not on COC? (5) - 22, 23: received (jar 8082/Pest - Full list checked on COC.

Completed by (sign): [signature] **(print):** V. BAGGY

Login proof (check one): waived ____ required ____ performed by:

SGS

1056156

SAMPLE RECEIPT FORM (page 2)

SGS WO#

#	Container ID	Matrix	Test	QC	TB	Container Volume: 1 L	500 mL	250 mL	125 mL	60 mL	40 mL	8oz (250 mL)	4oz (125 mL)	Other	Container Type: AG	CG	HDPE	Nalgene	Cubie	Coli	Septa	Other	Preservative: None	HCl	HNO_3	H_2SO_4	MeOH.	$Na_2S_2O_3$	NaOH	Other
1,2	A	2	VOC										2		✓						✓						✓			
	B	2	Metals										2		✓								✓							
	C	2	SVOC, Pest/PCB									2			✓								✓							
3-19	A	2	PCB									17			✓								✓							
20,	A	2	VOC										2		✓						✓						✓			
21	B	2	Metals										2		✓								✓							
	C	2	SVOC/Pest/PCB									2			✓								✓							
22	A	2	Pest/PCB?									1			✓								✓							
23	A	2	↓									1			✓								✓							
24	A	2	VOC		X								1		✓						✓						✓			
25-28	A	2	PCB									4	~~4~~		✓								✓							
Bottle Totals												27	9																	

Completed by: [signature] Date: 9/18/05

SGS

CHAIN OF CUSTODY RECORD
SGS Environmental Services Inc.

• A
• M
• H

1056192

040299

(1)

CLIENT: North Wind Inc.

CONTACT: Gloria Beckman PHONE NO:(907) 277-5488

PROJECT: Site Characterization SITE/PWSID#: Taku Gardens

REPORTS TO: 235 E 8th Ave Suite 210
Anchorage AK 99501 FAX NO.:(907) 277-5422

INVOICE TO: QUOTE #

NPDL 05-049 P.O. NUMBER 2316

SGS Reference:

PAGE 1 OF 3

Preservatives Used: 4°

Analysis Required (3): PCBs 8082

RUSH

(2)

LAB NO.	SAMPLE IDENTIFICATION	DATE	TIME	MATRIX	No CONTAINERS	SAMPLE TYPE (C= COMP, G= GRAB)	PCBs 8082	REMARKS
1A	05FTW-A3152-50	9-9-05	1425	Soil	1	G	X	
2A	05FTW-A2852-50	9-9-05	1429					
3A	05FTW-A2553-50	9-10-05	1030					
4A	05FTW-A46N1-50	9-10-05	1501					
5A	05FTW-A46N3-50	9-10-05	1458					
6A	05FTW-A41N2-50	9-10-05	1511					
7A	05FTW-A4153-50	9-10-05	1600					
8A	05FTW-A36N1-50	9-11-05	1014					
9A	05FTW-A3753-50	9-11-05	1037					
10A	05FTW-2C4-50	9-11-05	1105					

(5)

Collected/Relinquished By:(1)	Date	Time	Received By:
Kevin Shell	9-15-05	1645	
Relinquished By: (2)	Date	Time	Received By:
Relinquished By: (3)	Date	Time	Received By:
Relinquished By: (4)	Date	Time	Received By:
	9/20/05	0700	Steven R. Cuyi

(4)

Shipping Carrier: Goldstreak

Shipping Ticket No: 0847 2483

Samples Received Cold? (Circle) YES NO TD

Temperature °C: TB-4.9 . C = 5.8

Special Deliverable Requirements:

Chain of Custody Seal: (Circle) INTACT BROKEN ABSENT

Requested Turnaround Time and Special Instructions:

24 hr TAT 05-049

200 W. Potter Drive Anchorage, AK 99518 Tel: (907) 562-2343 Fax: (907) 561-5301

1258 Greenbrier Street Charleston, WV 25311 Tel: (304) 346-0725 Fax: (304) 346-0761

White - Retained by Lab
Yellow - Returned with Report

SGS

CHAIN OF CUSTODY RECORD
SGS Environmental Services Inc.

• Al
• Me
• Ha

1056192

U4U295

(1)
CLIENT: North Wind Inc
CONTACT: Gloria Beckman PHONE NO: (907) 277-5488
PROJECT: Site Characterization SITE/PWSID#: Talkeetna Gardens
REPORTS TO: 235 E 8th Ave Suite 210
Anchorage AK 99501 FAX NO.: (907) 277-5422
INVOICE TO: QUOTE #
NPDL 05-049 P.O. NUMBER 2316

SGS Reference:

PAGE 2 OF 3

Preservatives Used: 40

(2)

LAB NO.	SAMPLE IDENTIFICATION	DATE	TIME	MATRIX	No CONTAINERS	SAMPLE TYPE (C= COMP, G= GRAB)	(3) Analysis Required: PCBs 8082	REMARKS
11A	05FTW-1C85-50	9-11-05	1112	Soil	1	G	X	
12A	05FTW-3C9N-50		1229					
13A	05FTW-2C10-50		1242					
14A	05FTW-PP1852-50		1522					
15A	05FTW-A30N1-50	9-12-05	1000					
16A	05FTW-A4952-50		1338					
17A	05FTW-BHA292-24-48-50	9-15-05	1103					
18A	05FTW-BHA21N1-24-48-50	9-11-05	1115					
19A	05FTW-BHA22N2-24-48-50	9-12-05	1307					
20A	05FTW-BHA28N2-24-48-50	9-15-05	0847					

RUSH

(5)

Collected/Relinquished By:(1)	Date	Time	Received By:
Kevin Tkel	9-18-05	1645	
Relinquished By: (2)	Date	Time	Received By:
Relinquished By: (3)	Date	Time	Received By:
Relinquished By: (4)	Date	Time	Received By:
	9/20/05	0700	Steven R. Cupp

(4)

Shipping Carrier: Goldstreak
Shipping Ticket No: 0947 2453
Samples Received Cold? (Circle) YES NO 7D
Temperature °C: TB=4.9 . C=5.8
Special Deliverable Requirements:
Chain of Custody Seal: (Circle) INTACT BROKEN ABSENT
Requested Turnaround Time and Special Instructions:

24 hr TAT 05-049

SGS

CHAIN OF CUSTODY RECORD
SGS Environmental Services Inc.

•A
•N
•H

1056192

040297

(1)

CLIENT: North Wind Inc

CONTACT: Gloria Beckman PHONE NO:(907) 277-5488

PROJECT: Site Characterization SITE/PWSID#: Taku Gardens

REPORTS TO: 235 E 8th Ave Suite 210

Anchorage AK 99501 FAX NO.:(907) 277-5422

INVOICE TO: QUOTE #

NPDL 05-049 P.O. NUMBER 2316

SGS Reference:

PAGE 3 OF 3

(2)

LAB NO.	SAMPLE IDENTIFICATION	DATE	TIME	MATRIX	No CONTAINERS	SAMPLE TYPE (C= COMP G= GRAB)	PCBs 8082	Metals 6020	Pest 8081A	VOCs 8260B						REMARKS
						Preservatives Used	4°	4°	4°	4°, MeOH						
						Analysis Required (3)										PUSH
21A	05FTW-BHA28N1-24-48-SO	9-15-05	0852	Soil	1	G	X									
22A	05FTW-BHA28S1-24-48-SO		0858				X									
23A	05FTW-BHA31S1-24-48-SO		0911				X									
24A	05FTW-BHA29N1-24-48-SO		0949				X									
25A	05FTW-BHA32S1-24-48-SO	9-14-05	1411				X									
26A	05FTW-BHAPP7S2-24-48-SO	9-9-05	1717				X									
27A-C	05FTW-MW-3-2, 10-12-SO	9-18-05	1005		3		X	X	X	X						
28A-C	05FTW-MW-3-1, 6-8-SO	9-18-05	0955		3		X	X	X	X						

(5)

Collected/Relinquished By:(1)	Date	Time	Received By:
Kevin Stell	9-18-05	1645	
Relinquished By: (2)	Date	Time	Received By:
Relinquished By: (3)	Date	Time	Received By:
Relinquished By: (4)	Date	Time	Received By:
	9/20/05	0700	Steven R. Cuyi

(4)

Shipping Carrier: Goldstreak

Shipping Ticket No: 0847 2483

Samples Received Cold? (Circle) YES NO TD

Temperature °C: TB = 4.9 . C = 5-8

Special Deliverable Requirements:

Chain of Custody Seal: (Circle) INTACT BROKEN ABSENT

Requested Turnaround Time and Special Instructions:

24hr TAT 05-049

1056192

SGS

RUSH

SAMPLE RECEIPT FORM

SGS WO#:

Yes	No	NA	
✓			Are samples **RUSH**, priority, or *w/n 72 hrs.* of **hold time**?
verbal + email			If yes have you done *e-mail notification*?
✓			Are samples *within 24 hrs.* of **hold time** or **due date**?
✓			If yes, have you *spoken with* Supervisor?
		✓	Archiving bottles– if req., are they properly marked?
	✓		Are there any **problems**? PM Notified?
✓			Were samples preserved correctly and pH verified?
	✓		If this is for PWS, provide **PWSID.**
✓			Will courier charges apply?
			Method of payment?
✓			Data package required? (Level: 1 / 2 / (3) / 4)
			Notes:
✓			Is this a DoD project? (USACE, Navy, AFCEE)

Due Date: 9-21-05 (PCB) 9-23-05 (Rest)
Received Date: 9-20-05
Received Time: 0700
Is **date/time conversion** necessary? NO
# of hours to AK Local Time:
Thermometer ID: 7D

Cooler ID	Temp Blank	Cooler Temp
Blue	4.9 °C	5.8 °C
	°C	°C
	°C	°C
	°C	°C
	°C	°C

*Temperature readings include thermometer correction factors

Delivery method (circle all that apply): Client / Alert Courier / UPS / FedEx / USPS / (AA Goldstreak) / NAC / ERA / PenAir / Carlile Lynden / SGS / Other:

Airbill # 0847 2483

Additional Sample Remarks: (✓ if applicable)

- Extra Sample Volume?
- Limited Sample Volume?
- 27,28 ✓ Field preserved for volatiles?
- Field-filtered for dissolved?
- Lab-filtered for dissolved?
- Ref Lab required?
- Foreign Soil?

This section must be filled out for DoD projects (USACE, Navy, AFCEE)

Yes	No	
✓		Is received temperature 4±2°C?
		Exceptions: Samples/Analyses Affected:
	✓	Rad Screen performed? Result:
✓		Was there an airbill? *(Note # above in the right hand column)*
✓		Was cooler sealed with custody seals?
		#/ where: front + back
✓		Were seal(s) intact upon arrival?
✓		Was there a COC with cooler?
✓		Was COC sealed in plastic bag & taped inside lid of cooler?
✓		Was the COC filled out properly?
✓		Did the COC indicate COE / AFCEE / Navy project?
✓		Did the COC and samples correspond?
✓		Were all sample packed to prevent breakage?
		Packing material: bubble wrap
✓		Were all samples unbroken and clearly labeled?
VOC Bottles		Were all samples sealed in separate plastic bags?
✓		Were all VOCs free of headspace and/or MeOH preserved?
✓		Were correct container / sample sizes submitted?
✓		Is sample condition good?
✓		Was copy of CoC, SRF, and custody seals given to PM to fax?

This section must be filled if problems are found.

Yes	No	
		Was client notified of problems?

Individual contacted:
Via: Phone / Fax / Email (circle one)
Date/Time:
Reason for contact:

Change Order Required?
SGS Contact:

Notes:

RUSH

Completed by (sign): Steven R. Crupi **(print):** Steven R. Crupi

Login proof (check one): waived ____ required ____ performed by:

SGS

1056192

SAMPLE RECEIPT FORM (page 2)

SGS WO#:

						Container Volume									Container Type								Preservative							
#	Container ID	Matrix	Test	QC	TB	1 L	500 mL	250 mL	125 mL	60 mL	40 mL	8oz (250 mL)	4oz (125 mL)	Other	AG	CG	HDPE	Nalgene	Cubie	Coli	Septa	Other	None	HCl	HNO_3	H_2SO_4	MeOH	$Na_2S_2O_3$	NaOH	Other
1-26	A	2	PCB8082									26			✓								✓							
27	A	2	PCB 8082									1			✓								✓							
			~~SVOC 8270~~ rec 9-20-05																											
			Pest 8081 / Metals - Full List																											
	B	2	Extra Vol.										1		✓								✓							
	C	2	VOC 8260										1		✓						✓						✓			
28	A	2	PCB8082									1			✓								✓							
			Pest 8081																											
			Metals (Full List)																											
	B	2	xtra Volume										1		✓								✓							
	C	2	VOC 8260										1		✓						✓						✓			

RUSH

Bottle Totals	1 L	500 mL	250 mL	125 mL	60 mL	40 mL	8oz (250 mL)	4oz (125 mL)	Other
							28	4	

Completed by: Steven R. Cruz Date: 9/20/05

\\usesinas01\ANK_GroupData\Public\DOCUMENT\FORMS\approved\SRF_F004r15.doc

SGS Environmental

CUSTODY SEAL

Signature: ______ Date/Time: 9-18-05 1645

Date/Time: 9-18-05 1645

ANC

FLIGHT 70

61-57-10

RUSH

1056192

ldStreak
Alaska Airlines

www.ALASKACARGO.com
1-800-225-2752

P.O. Box 68900
Seattle, WA 98168

Airline	Origin	AIR WAYBILL Number
027-		0847 2483

hipper:

Phone:

State: Zip Code:

t this shipment does not contain any unauthorized explosives, destructive devices or hazardous materials.

's Signature PRINTED NAME Date

stic International

alue Declared Value For Customs

Departure First Carrier Airport of Destination

nd Quantity of Goods:

g Information:

ignee: (Complete Consignee Information required on package)

Phone:

State: Zip Code:

ee's Printed Name-Signature (Received In Good Order Except as Noted) Time 7:00 a.m. p.m.

Date 9-20-05

Origin	AIR WAYBILL Number
7-	0847 2483

GoldStreak Alaska Airlines

gotiable AIR WAYBILL subject to the terms and conditions set forth on the reverse of shippers copy.

Total Pieces | Total Weight

MULTIPLE PIECES FOR AS FLIGHTS ONLY

Please ✓ If Live Animal ☐

Form of Payment
☐ Cash ☐ Check ☐ GBL—Attach GBL
☐ AS Account Number
☐ Credit Card Number

Validata Approval
(Required for all except cash and GBL)

CHECK ONE ONLY
☐ AIRPORT TO AIRPORT SERVICE
PICK-UP ONLY ☐ DELIVERY ONLY ☐ DOOR TO DOOR ☐

Executed By: Date/Time a.m. p.m.

Carrier	Flight	Destination	E.T.A.
AS	70	ANC	

1056192

Remarks

PCS	WT RANGE	RATE	CHARGE
	GSX LETTER		
	1-15		
	16-50		
	51-70		
	71-100		
	Subtotal Charges		
	AS COURIER CHARGES		
	Other Charges		
	1st Carrier		
	2nd Carrier		
	3rd Carrier		
	Tax (Offline only)		
	Pickup (NON AS COURIER)		
	elivery (ON AS COURIER)		
	pecial Service		
	surance		
	OTAL		

Door-To-Door Service: (800) 634-7113

2. Consignee Memo

1056192

SGS

All correct
RF

CHAIN OF CUSTODY RECORD
SGS Environmental Services Inc.

1056217

U39655

(1)

CLIENT: North Wind

CONTACT: Gloria Beckman PHONE NO:( )

PROJECT: Stryker SITE/PWSID#:

REPORTS TO:

FAX NO.:( )

INVOICE TO: QUOTE #

P.O. NUMBER

SGS Reference: 1055532 Re-Log

PAGE 1 OF 3

(2)

LAB NO.	SAMPLE IDENTIFICATION	DATE	TIME	MATRIX	No CONTAINERS	SAMPLE TYPE (C= COMP, G= GRAB)	Preservatives Used: None	Analysis Required (3): PCB 8082	RUSH	REMARKS
1A	05FTW-A51-S4-24-48-SO	8/28	12:10	SO	1	G				1055532056
2A	05FTW-A51-S6-24-48-SO		12:25	SO						1055532058
3A	05FTW-A51-S8-24-48-SO		12:35	SO						1055532060
4A	05FTW-A51-S10-24-48-SO		12:45	SO						1055532062
5A	05FTW-A52-S6-24-48-SO	8/27	10:45	SO						1055532004
6A	05FTW-A52-NW4-24-48-SO		11:15	SO						1055532008
7A	05FTW-A52-NE6-24-48-SO		11:30	SO						1055532010
8A	05FTW-A52-SW10-24-48-SO		12:05	SO						1055532013
9A	05FTW-A52-N14-24-48-SO		15:35	SO						1055532019
10A	05FTW-A52-N23-24-48-SO		17:50	SO						1055532028

(5)

Collected/Relinquished By:(1)	Date	Time	Received By:
Client	8/24/05		
Relinquished By: (2)	Date	Time	Received By:
Relinquished By: (3)	Date	Time	Received By:
Relinquished By: (4)	8/24/05	1335	Steven R. Cryer

(4)

Shipping Carrier: Goldstreak Courier

Shipping Ticket No:

Samples Received Cold? (Circle) YES NO

Temperature °C: _____ . _____

Special Deliverable Requirements:

Chain of Custody Seal: (Circle) INTACT BROKEN ABSENT

Requested Turnaround Time and Special Instructions:

NPDL 05-049

Due 9-22-05

200 W. Potter Drive Anchorage, AK 99518 Tel: (907) 562-2343 Fax: (907) 561-5301

1258 Greenbrier Street Charleston, WV 25311 Tel: (304) 346-0725 Fax: (304) 346-0761

White - Retained by Lab
Yellow - Returned with Report

SGS

CHAIN OF CUSTODY RECORD
SGS Environmental Services Inc.

1056217

U39656

(1)

CLIENT: North Wind

CONTACT: Gloria Beckman PHONE NO:( )

PROJECT: Stryker SITE/PWSID#:

REPORTS TO:

FAX NO.:( )

INVOICE TO: QUOTE #

P.O. NUMBER

SGS Reference: 1055532 Re-Log

PAGE 2 OF 3

Preservatives Used: None

Analysis Required (3): PCB 8082

RUSH

(2)

LAB NO.	SAMPLE IDENTIFICATION	DATE	TIME	MATRIX	No CONTAINERS	SAMPLE TYPE (C= COMP, G= GRAB)	REMARKS
11A	05FTW-A56-N4-24-48-SO	8/27	18:20	SO	1	G	1055532030
12A	05FTW-A56-N6-24-48-SO		18:45				1055532032
13A	05FTW-A56-N8-24-48-SO		19:15				1055532034
14A	05FTW-A56-N10-24-48-SO		19:30				1055532036
15A	05FTW-A54-N4-24-48-SO	8/28	14:40				1055532038
16A	05FTW-A54-N6-24-48-SO		14:50				1055532040
17A	05FTW-A54-N8-24-48-SO		15:00				1055532042
18A	05FTW-A54-N10-24-48-SO		15:10				1055532044
19A	05FTW-A54-N14-24-48-SO		15:30				1055532045
20A	05FTW-A54-N12-24-48-SO		15:25				1055532046

(5)

Collected/Relinquished By:(1)	Date	Time	Received By:
Client	8/28/05		
Relinquished By: (2)	Date	Time	Received By:
Relinquished By: (3)	Date	Time	Received By:
Relinquished By: (4)	Date	Time	Received By:
	8/29/05	1335	Steven R. Cruz

(4)

Shipping Carrier: Goldstreak

Shipping Ticket No:

Samples Received Cold? (Circle) YES NO

Temperature °C: _____ . _____

Special Deliverable Requirements:

Chain of Custody Seal: (Circle) INTACT BROKEN ABSENT

Requested Turnaround Time and Special Instructions:

NPDL 05-049

Due 9-22-05

SGS

CHAIN OF CUSTODY RECORD
SGS Environmental Services Inc.

1056217

U39657

(1)

CLIENT: North Wind

CONTACT: Gloria Beckman PHONE NO:( )

PROJECT: Stryker SITE/PWSID# :

REPORTS TO:

FAX NO.:( )

INVOICE TO: QUOTE #

P.O. NUMBER

SGS Reference: 1055532 Re-Log

PAGE 3 OF 3

(2)

LAB NO.	SAMPLE IDENTIFICATION	DATE	TIME	MATRIX	No CONTAINERS	SAMPLE TYPE C= COMP G= GRAB	Preservatives Used: None	Analysis Required (3): PCB 8082	RUSH	REMARKS
21A	05FTW-A56-N12-24-48-S0	8/28	16:15	SO	1	G	✓			1055532 0050
22A	05FTW-A56-N14-24-48-S0	↓	16:26	↓	↓	↓	↓			1055532 0052
23A	05FTW-A56-NE16-24-48-S0	↓	16:25	↓	↓	↓	↓			1055532 0054

(5)

Collected/Relinquished By:(1)	Date	Time	Received By:
Client	8/29/05		
Relinquished By: (2)	Date	Time	Received By:
Relinquished By: (3)	Date	Time	Received By:
Relinquished By: (4)	Date	Time	Received By:
	8/29/05	1335	Steven R. Cuyk

(4)

Shipping Carrier: Goldstreak

Shipping Ticket No:

Samples Received Cold? (Circle) YES NO

Temperature °C: _____ . _____

Special Deliverable Requirements:

Chain of Custody Seal: (Circle) INTACT BROKEN ABSENT

Requested Turnaround Time and Special Instructions:

NPDL 05-044

Due 9-22-05

200 W. Potter Drive Anchorage, AK 99518 Tel: (907) 562-2343 Fax: (907) 561-5301

1258 Greenbrier Street Charleston, WV 25311 Tel: (304) 346-0725 Fax: (304) 346-0761

White - Retained by Lab
Yellow - Returned with Report

Crupi, Steve (Anchorage)

1056217

From: Gloria Beckman [gbeckman@northwind-inc.com]
Sent: Tuesday, September 20, 2005 12:19 PM
To: Sharp-Dahl, Julie L POA
Cc: Crupi, Steve (Anchorage); Susan K. Elkins; Gloria Beckman
Subject: Soil Samples for PCB testing - 24-48 inch aliquot

	Table of samples requiring PCB test on subsurface sample (24-48 inches) Sept 19			
1	A1N1 or A1S2	IF LOCATED -056	05FTW-A51-S4 - 24-48-50 8-28-05 12:10	TAKE OFF HOLD, ALREADY AT LAB
2	A5S1	IF LOCATED -058	05FTW-A51-S6 -24-48-50 8-28-05 12:25	TAKE OFF HOLD, ALREADY AT LAB
3	A17N1	-060	05FTW-A51-S8 - 24-48-50 8-28-05 12:35	TAKE OFF HOLD, ALREADY AT LAB
4	A16N1	-062	05FTW-A51-S10 - 24-48-50 8-28-05 1245	TAKE OFF HOLD, ALREADY AT LAB
5	A12S3	-004	05FTW-A52-S6 -24-48-50 8-27-05 1045	TAKE OFF HOLD, ALREADY AT LAB
6	PP5S1	-008	05FTW-A52-NW4 -24-48-50 8-27-05 1115	TAKE OFF HOLD, ALREADY AT LAB
7	PP7S2	-010	05FTW-A52-NE6 - 24-48-50 8-27-05 1130	TAKE OFF HOLD, ALREADY AT LAB
8	A26N1	-013	05FTW-A52-SW10 -24-48-50 8-27-05 1205	TAKE OFF HOLD, ALREADY AT LAB
9	A22S2	-019	05FTW-A52-N14 -24-48-50 8-27-05 1535	TAKE OFF HOLD, ALREADY AT LAB
10	AC9N	-028	05FTW-A52-N23 -24-48-50 8-27-05 1750	TAKE OFF HOLD, ALREADY AT LAB
11	A45S3	-030	05FTW-A56-N4 - 24-48-50 8-27-05 1820	TAKE OFF HOLD, ALREADY AT LAB
12	A28N1	-032	05FTW-A56-N6 - 24-48-50 8-27-05 1845	TAKE OFF HOLD, ALREADY AT LAB
13	A28N2	-034	05FTW-A56-N8 - 24-48-50 8-27-05 1915	TAKE OFF HOLD, ALREADY AT LAB
14	A28S2	-036	05FTW-A56-N10 -24-48-50 8-27-05 1930	TAKE OFF HOLD, ALREADY AT LAB
15	A28S1	-038	05FTW-A54-NW4 - 24-48-50 8-28-05 1440	TAKE OFF HOLD, ALREADY AT LAB
16	A31S1	-040	05FTW-A54-N6 - 24-48-50 8-28-05 1450	TAKE OFF HOLD, ALREADY AT LAB
17	A36S2	-042	05FTW-A54-N8 - 24-48-50 8-28 1500	TAKE OFF HOLD, ALREADY AT LAB
18	A32S1-2	-044	05FTW-A54-N10 -24-48-50 8-28 1510	TAKE OFF HOLD, ALREADY AT LAB
19	A38S1	-048	05FTW-A54-N14 - 24-48-50 8-28 1530	TAKE OFF HOLD, ALREADY AT LAB
20	A38N1	-046	05FTW-A56-N12 - 24-48-50 8-28-05 1525	TAKE OFF HOLD, ALREADY AT LAB
21	A38N2	-050	05FTW-A56-N12 - 24-48-50 8-28 1615	TAKE OFF HOLD, ALREADY AT LAB
22	A40S1	-052	05FTW-A56-N14 - 24-48-50 8-28 1620	TAKE OFF HOLD, ALREADY AT LAB
23	110S1	-054	05FTW-A56-NE16 - 24-48-50	TAKE OFF HOLD, ALREADY AT LAB

PP13N1			
PP14N1			
18S1	ALREADY SENT TO SGS		1056217
PLG-S1			
A50-N3			
A50-N5			
A50-W1			

PCB 8082

~~A52 - NW 4-24-48-50~~

~~A52 NE6-24-48-50~~

~~A52-S6 24-48-50~~

~~A52-SW10 24-48-50~~

~~A52 N14 - 24 48~~

~~A51 - S8 24 48~~ -50

~~S6 - 24-48~~

~~S8 24 48~~

~~S10 24 48~~

~~A52 N23 - 24-48~~

~~A56 - N4 - 24-48~~

~~N6 24-48~~

553Y ~~N8 - 24-48~~

~~N10 24 48~~

~~A54 NW4 - 24 48~~

~~N6 - 24-48~~

~~N8~~

~~N10 - 24-45~~

~~N14 - 24 - 48~~

~~A56 N12 24 48~~

~~N14 24-48~~

~~N16 24-48~~

1056217

SGS

SAMPLE RECEIPT FORM

SGS WO#: AKC 9-30-05

Yes	No	NA	
✓			Are samples RUSH, priority, or *w/n 72 hrs.* of hold time?
✓			If yes have you done *e-mail notification*?
✓			Are samples *within 24 hrs.* of hold time or due date?
		✓	If yes, have you *spoken with* Supervisor?
		✓	Archiving bottles– if req., are they properly marked?
✓			Are there any problems? PM Notified?
		✓	Were samples preserved correctly and pH verified?
	✓		If this is for PWS, provide PWSID.
✓			Will courier charges apply?
			Method of payment?
✓			Data package required? (Level: 1 / 2 / 3 / 4)
			Notes:
			Is this a DoD project? (USACE, Navy, AFCEE)

Due Date: ~~9-30-05~~ 9-22-05
Received Date: 8-29-05
Received Time: 1335
Is date/time conversion necessary? N
# of hours to AK Local Time:
Thermometer ID: 5D

Cooler ID	Temp Blank	Cooler Temp
Red (1)	4.2 °C	2.7 °C
Blue (2)	5.2 °C	2.8 °C
	°C	°C
	°C	°C
	°C	°C

*Temperature readings include thermometer correction factors

Delivery method (circle all that apply): Client / Alert Courier / UPS / FedEx / USPS / AA Goldstreak / NAC / ERA / PenAir / Carlile Lynden / SGS / Other:

Airbill # 6721 7280

Additional Sample Remarks: (✓ if applicable)
- ____ Extra Sample Volume?
- ____ Limited Sample Volume?
- ____ Field preserved for volatiles?
- ____ Field-filtered for dissolved? ____
- ____ Lab-filtered for dissolved? ____
- ____ Ref Lab required? ____
- ____ Foreign Soil?

This section must be filled out for DoD projects (USACE, Navy, AFCEE)

Yes	No	
✓		Is received temperature 4±2°C?
		Exceptions: Samples/Analyses Affected:
✓		Rad Screen performed? Result:
✓		Was there an airbill? *(Note # above in the right hand column)*
✓		Was cooler sealed with custody seals?
		# / where:
✓		Were seal(s) intact upon arrival?
✓		Was there a COC with cooler?
✓		Was COC sealed in plastic bag & taped inside lid of cooler?
✓		Was the COC filled out properly?
✓		Did the COC indicate COE / AFCEE / Navy project?
✓		Did the COC and samples correspond?
✓		Were all sample packed to prevent breakage?
		Packing material: Bubble wrap
✓		Were all samples unbroken and clearly labeled?
✓		Were all samples sealed in separate plastic bags?
N/A		Were all VOCs free of headspace and/or MeOH preserved?
✓		Were correct container / sample sizes submitted?
✓		Is sample condition good?
✓		Was copy of CoC, SRF, and custody seals given to PM to fax?

This section must be filled if problems are found.

Yes	No	
		Was client notified of problems?

Individual contacted:
Via: Phone / Fax / Email (*circle one*)
Date/Time:
Reason for contact:

Change Order Required?
SGS Contact:

Notes:
Sample (1) jar indicates A52-53-0-24-50 1015 COC = A52-55-0-24-50 1015
jar A52-54-24-48-50 1015
Sample (2) A52-56-24-48-50 1015
jar A56-N12-24-48-50 ~~1615~~ 1525
#50 COC ↓ ↓ ↓ ↓ ↓ 1615

possible mistake on COC sample (26) is not marked for PCB analysis but sample 27 is but is marked as "Hold Bottle" possibly client wanted to mark 26 as Hold and run 27

Completed by (sign): _____ **(print):** Diane Johnson
Login proof (check one): waived ✓ required ____ performed by: ____

105621.

SGS

SAMPLE RECEIPT FORM (page 2)

SGS WO#

						Container Volume									Container Type								Preservative							
#	Container ID	Matrix	Test	QC	TB	1 L	500 mL	250 mL	125 mL	60 mL	40 mL	8oz (250 mL)	4oz (125 mL)	Other	AG	CG	HDPE	Nalgene	Cubic	Coli	Septa	Other	None	HCl	HNO_3	H_2SO_4	MeOH	$Na_2S_2O_3$	NaOH	Other
1-23	A	2	PCB 8082										23		✓								✓							
Bottle Totals													23																	

Completed by: Steven R. Cuzi Date: 9/20/05

\\usesinas01\ANK_GroupData\Public\DOCUMENT\FORMS\approved\SRF_F004r15.doc

SGS

CHAIN OF CUSTODY RECORD
SGS Environmental Services Inc.

1056218

Inia By

040244

(1)

CLIENT: North Wind Inc.

CONTACT: Gloria Beckman PHONE NO: (907) 277-5488

PROJECT: FTW-Soils Mng. Stryker SITE/PWSID#: NPNL 05-049

REPORTS TO: 235 E 8th Ave Suite 210 Anchorage AK 99501 FAX NO.: (907) 277-5422

INVOICE TO: Idaho Falls Office QUOTE # P.O. NUMBER 2316

SGS Reference:

PAGE 1 OF 1

(2)

LAB NO.	SAMPLE IDENTIFICATION	DATE	TIME	MATRIX	No CONTAINERS	SAMPLE TYPE (C= COMP, G= GRAB)	AK101	AK102/103	VOC 8260B	SVOC 8270C	Pest 8081A	8082	Metals 6020	7470		REMARKS
Preservatives Used							HCL 4°	HCL 4°	HCL 4°	4°	4°	4°	HNO 4°	HNO 4°		
1 A-M	QSI-FTW-TK-TW-2-W	9-20-05	1230	Water	13	G	X	X	X	X	X	X	X	X		
2 A-C	Trip Blank	9-20-05	1230				X		✓			DRC	9-21-05			
	DRC 9-21-05															

RUSH

(5)

Collected/Relinquished By:(1)	Date	Time	Received By:
Kevin Shook	9-20-05	1515	
Relinquished By: (2)	Date	Time	Received By:
Relinquished By: (3)	Date	Time	Received By:
Relinquished By: (4)	Date 9/21/05	Time 0715	Received By: Steven R. Cenzi

(4)

Shipping Carrier: Goldstreak

Shipping Ticket No: 0847 2435

Samples Received Cold? (Circle) YES NO 7D

Temperature °C: TB = 5.4 . C = 5.7

Special Deliverable Requirements:

Chain of Custody Seal: (Circle) INTACT BROKEN ABSENT

Requested Turnaround Time and Special Instructions:

24 hr TAT 05-049

SGS

CHAIN OF CUSTODY RECORD
SGS Environmental Services Inc.

1056218

040296

(1)

CLIENT: North Wind Inc.

CONTACT: Gloria Beckman PHONE NO: (907) 277-5488

PROJECT: FTW-Soils Mng Stryker SITE/PWSID#: NPNL 05-049

REPORTS TO: 235E 8th Ave Suite 210 Anchorage AK 99501 FAX NO.: (907) 277-5422

INVOICE TO: Idaho Falls Office QUOTE # P.O. NUMBER 2316

SGS Reference:

PAGE 1 OF 1

(2)

LAB NO.	SAMPLE IDENTIFICATION	DATE	TIME	MATRIX	No CONTAINERS	SAMPLE TYPE (C= COMP, G= GRAB)	AK101	AK102/103	VOC 8260B	8270C	8081A	8082	6020	7470		REMARKS
Preservatives Used							HCL 4°	HCL 4°	HCL 4°	4°	4°	4°	HNO 4°	HNO 4°		
3A-M	05FTW-TK-TW-1-W	9-28-05	1120	Water	13	G	X	X	X	X	X	X	X	X		
4A-C	Trip Blank	9-26-05	1120				X		✓							
	ARC 9-21-05										ARC 9-21-05					

RDSH

(5)

Collected/Relinquished By:(1)	Date	Time	Received By:
Steve Shel	9-28-05	1515	
Relinquished By: (2)	Date	Time	Received By:
Relinquished By: (3)	Date	Time	Received By:
Relinquished By: (4)	Date	Time	Received By:
	9/28/05	0715	Steven R. Cuyi

(4)

Shipping Carrier: Goldstreak

Shipping Ticket No: 0847243 5

Samples Received Cold? (Circle) YES NO 7D

Temperature °C: TB = 5.1 . C = 4.9

Special Deliverable Requirements:

Chain of Custody Seal: (Circle) INTACT BROKEN ABSENT

Requested Turnaround Time and Special Instructions:

24 hr TAT 05-049

1056218

SGS

SAMPLE RECEIPT FORM

SGS WO#:

Yes	No	NA	
✓			Are samples **RUSH**, priority, or *w/n 72 hrs.* of **hold time**?
✓			If yes have you done *e-mail notification*?
✓			Are samples *within 24 hrs.* of **hold time** or **due date**?
✓			If yes, have you *spoken with* Supervisor?
		✓	Archiving bottles– if req., are they properly marked?
✓			Are there any **problems**? PM Notified? SRC
✓			Were samples preserved correctly and pH verified?
			1 non preserved 1-Liter amber broke in transit for TW-2
	✓		If this is for PWS, provide **PWSID**.
✓			Will courier charges apply?
			Method of payment?
	✓		Data package required? (Level: 1 / 2 / 3 / 4)
			Notes:
✓			Is this a DoD project? (USACE, Navy, AFCEE)

Due Date: 9-26-05
Received Date: 9-21-05
Received Time: 07:15
Is **date/time conversion** necessary? NC
# of hours to AK Local Time: —
Thermometer ID: 7D

Cooler ID	Temp Blank	Cooler Temp
Blue 1	5.4 °C	5.7 °C
Blue 2	5.1 °C	4.9 °C
	°C	°C
	°C	°C
	°C	°C

*Temperature readings include thermometer correction factors

Delivery method (circle all that apply): Client / Alert Courier / UPS / FedEx / USPS / AA Goldstreak / NAC / ERA / PenAir / Carlile Lynden / SGS / Other:

Airbill # 0847 2435

Additional Sample Remarks: (√ if applicable)

- Extra Sample Volume?
- ✓ Limited Sample Volume? 8270/8081/8082
- Field preserved for volatiles?
- Field-filtered for dissolved?
- Lab-filtered for dissolved?
- Ref Lab required?
- Foreign Soil?

This section must be filled out for DoD projects (USACE, Navy, AFCEE)

Yes	No	
✓		Is received temperature 4 ± 2°C?
		Exceptions: Samples/Analyses Affected:
	✓	Rad Screen performed? Result:
✓		Was there an airbill? *(Note # above in the right hand column)*
✓		Was cooler sealed with custody seals? back side
		#/ where: / front both coolers / front one
✓		Were seal(s) intact upon arrival? only one cooler
✓		Was there a COC with cooler?
✓		Was COC sealed in plastic bag & taped inside lid of cooler?
✓		Was the COC filled out properly?
✓		Did the COC indicate COE / AFCEE / Navy project?
✓		Did the COC and samples correspond?
✓		Were all sample packed to prevent breakage?
		Packing material: bubble wrap + cardboard
✓	✓*	Were all samples unbroken and clearly labeled?
✓		Were all samples sealed in separate plastic bags?
✓		Were all VOCs free of headspace and/or MeOH preserved?
✓		Were correct container / sample sizes submitted?
	✓*	Is sample condition good?
✓		Was copy of CoC, SRF, and custody seals given to PM to fax?

This section must be filled if problems are found.

Yes	No	
		Was client notified of problems?

Individual contacted:
Via: Phone / Fax / Email (*circle one*)
Date/Time:
Reason for contact:

Change Order Required?
SGS Contact:

Notes: * one broken container noted above

Completed by (sign): Steven R. Crupi **(print):** Steven R. Crupi

Login proof (check one): waived ____ required ____ performed by:

SGS

1056218

SAMPLE RECEIPT FORM (page 2)

SGS WO#:

#	Container ID	Matrix	Test	QC	TB	Container Volume: 1 L	500 mL	250 mL	125 mL	60 mL	40 mL	8oz (250 mL)	4oz (125 mL)	Other	Container Type: AG	CG	HDPE	Nalgene	Cubic	Coli	Septa	Other	Preservative: None	HCl	HNO_3	H_2SO_4	MeOH	$Na_2S_2O_3$	NaOH	Other
1	A-C	1	AK101								3				✓						✓			✓						
	D-F	↓	VOC 8260								3				✓						✓			✓						
	G-H		AK102/103			2									✓									✓						
	I-J		8270			2									✓								✓							
	K		8081/8082			1									✓								✓							
	L		6020/7470					1							✗	AKS 9-21-05 ✓							✗	AKS 9-21-05 ✓						
	M	↓	Broken container			1									✓								✓							
2	A-C	1	VOC8260		✓						3				✓						✓			✓						
3	A-C	1	AK101								3				✓						✓			✓						
	D-F	↓	VOC 8260								3				✓						✓			✓						
	G-H		AK102/103			2									✓									✓						
	I-J		8270			2									✓								✓							
	K-L		8081/8082			2									✓								✓							
	M	↓	6020/7470					1									✓								✓					
4	A-C	1	VOC 8260		✓						3				✓						✓			✓						

Bottle Totals	12		2			18			

Completed by: Steven R. Cuyi Date: 9-21-05

SGS Environmental

CUSTODY SEAL

Signature

Date/Time

TB = 5.1

C = 4.9

SGS Environmental

Signature

Date/Time

SGS Environmental

CUSTODY SEAL

Signature

Date/Time

TB=5.4

C=5.7

1056218

ldStreak
Alaska Airlines

www.ALASKACARGO.com
1-800-225-2752

P.O. Box 68900
Seattle, WA 98168

Airline	Origin	AIR WAYBILL Number
027-		0847 2435

Shipper:

ss: | Phone:

State: | Zip Code:

at this shipment does not contain any unauthorized explosives, destructive devices or hazardous materials

er's Signature PRINTED NAME | Date

estic ☐ | International ☐

Value | Declared Value For Customs

of Departure | First Carrier | Airport of Destination

and Quantity of Goods:

ng Information:

nsignee: (Complete Consignee Information required on package)
SGS Environmental Svcs

ss: | Phone:

State: | Zip Code:

gnee's Printed Name-Signature (Received in Good Order Except as Noted) | Time 7:15 a.m. p.m. | Date 8-21-05

Steven R. Crisp Steven R. Crisp

Airline	Origin	AIR WAYBILL Number
27-		0847 2435

GoldStreak Alaska Airlines

on-negotiable AIR WAYBILL subject to the ter... March on the reverse of shippers copy.

Total Pieces: 5 | Total Weight: 11

MULTIPLE PIECES FOR AS FLIGHTS ONLY

Please ✓ If Live Animal ☐

Form of Payment
☐ Cash ☐ Check ☐ GBL—Attach GBL
☐ AS Account Number
☐ Credit Card Number

Validata Approval
(Required for all except cash and GBL)

CHECK ONE ONLY
☐ AIRPORT TO AIRPORT SERVICE
PICK-UP ONLY ☐ DELIVERY ONLY ☐ DOOR-TO-DOOR ☐

Executed By: Date/Time a.m. p.m.

Carrier	Flight	Destination	ETA
AS			

1056218

Remarks:

PCS.	WT. RANGE	RATE	CHARGE
	GSX LETTER		
	1-15		
2	16-50		
	51-70		
	71-100		
	Subtotal Charges		

AS COURIER CHARGES
Other Charges

1st Carrier	
2nd Carrier	
3rd Carrier	
Tax (Offline only)	
Pickup (NON AS COURIER)	
Delivery (NON AS COURIER)	
Special Service	
Insurance	
TOTAL	

Door-To-Door Service: (800) 634-7113

2. Consignee Memo

1056218

SGS

CHAIN OF CUSTODY RECORD
SGS Environmental Services Inc.

1056236

U40105

(1)

CLIENT: North Wind Inc

CONTACT: Gloria Beckman PHONE NO: (907) 277-5488

PROJECT: FTW Soils Mag Stryker SITE/PWSID#: NPNL 05-049

REPORTS TO: 235 E 8th Ave Suite 210
Anchorage AK 99501 FAX NO.: (907) 277-5422

INVOICE TO: Idaho Falls Office QUOTE #

P.O. NUMBER 2316

SGS Reference:

PAGE 1 OF 4

(2)

LAB NO.	SAMPLE IDENTIFICATION	DATE	TIME	MATRIX	No CONTAINERS	SAMPLE TYPE (C= COMP, G= GRAB)	Preservatives Used: 4°	Meth 4°	Analysis Required (3): 8057	8260B	REMARKS
36A	05FTW-TSW-64-4-50	9-15-05	1550	Soil	1	G				X	
37A	05FTW-TSW-64-5-50	↓	1604	↓	↓	↓				X	
1A	05FTW-BHLY-019-0-24-50	9-20-05	1102	Soil	1				X		
2A	05FTW-BHLY-019-0-24-50		1329								
3A	05FTW-BHAUX-001-0-24-50		1400								
4A	05FTW-BHAUX-002-0-24-50		1405								
5A	05FTW-BHAUX-003-0-24-50		1414								
6A	05FTW-BHAUX-004-0-24-50		1421								
7A	05FTW-BHAUX-005-0-24-50		1428								
8A	05FTW-BHAUX-006-0-24-50	↓	1436	↓	↓	↓					

RUSH

(5)

Collected/Relinquished By: (1)	Date	Time	Received By:
Kevin Shell	9-21-05	1645	
Relinquished By: (2)	Date	Time	Received By:
Relinquished By: (3)	Date	Time	Received By:
Relinquished By: (4)	Date	Time	Received By:
	9/22/05	0700	Steven R. Cruz

(4)

Shipping Carrier: Goldstreak

Shipping Ticket No: 4120 884

Samples Received Cold? (Circle) YES NO GPD

Temperature °C: TB = 4.4 . C = 5.7

Special Deliverable Requirements:

Chain of Custody Seal: (Circle) INTACT BROKEN ABSENT

Requested Turnaround Time and Special Instructions:

24 hr TAT 05-049

SGS

CHAIN OF CUSTODY RECORD
SGS Environmental Services Inc.

1056236

040107

(1)

CLIENT: North Wind Inc.

CONTACT: Gloria Beckman PHONE NO: (907) 277-5488

PROJECT: FTW Soils Mag. Stryker SITE/PWSID#: NPNC 05-049

REPORTS TO: 235 E 8th Ave Suite 210 Anchorage AK 99501 FAX NO.: (907) 277-5422

INVOICE TO: Idaho Falls Office QUOTE #

P.O. NUMBER 2316

SGS Reference:

PAGE 2 OF 4

Preservatives Used: 40

Analysis Required (3): 8087 RUSH

(2)

LAB NO.	SAMPLE IDENTIFICATION	DATE	TIME	MATRIX	No CONTAINERS	SAMPLE TYPE (C= COMP, G= GRAB)	8087	REMARKS
9A	05FTW-BHNWX-007-0-24-50	9-20-05	1444	Soil	1	G	X	
10A	05FTW-BHNWX-008-0-24-50		1449					
11A	05FTW-BHLY-020-0-24-50		1335					
12A	05FTW-BHLY-014-0-24-50		1129					
13A	05FTW-BHLY-017-0-24-50		1316					
14A	05FTW-BHLY-018-0-24-50		1324					
15A	05FTW-BHLY-016-0-24-50		1195					
16A	05FTW-BHLY-006-0-24-50		1030					
17A	05FTW-BHLY-013-0-24-50		1121					
18A	05FTW-BHLY-001-0-24-50		0959					

(5)

Collected/Relinquished By: (1)	Date	Time	Received By:
Kevin Stark	9-21-05	1645	
Relinquished By: (2)	Date	Time	Received By:
Relinquished By: (3)	Date	Time	Received By:
Relinquished By: (4)	Date	Time	Received By:
	9/22/05	0700	Steven R. Cenzi

(4)

Shipping Carrier: Goldstreak

Shipping Ticket No: 4120 8801

Samples Received Cold? (Circle) YES NO 62D

Temperature °C: TB 4.4 . C 5.7

Special Deliverable Requirements:

Chain of Custody Seal: (Circle) INTACT BROKEN ABSENT

Requested Turnaround Time and Special Instructions:

24hr TAT 05-049

SGS

CHAIN OF CUSTODY RECORD
SGS Environmental Services Inc.

1056236

040106

(1)

CLIENT: North Wind Inc.

CONTACT: Gloria Beckman PHONE NO: (907) 277-5488

PROJECT: FTW Soils Mag. Stryker SITE/PWSID#: NPNL05-049

REPORTS TO: 235 E 8th Ave Suite 210 Anchorage AK 99501 FAX NO.: (907) 277-5422

INVOICE TO: Idaho Falls Office QUOTE #

P.O. NUMBER 2316

SGS Reference:

PAGE 3 OF 4

Preservatives Used: 40

Analysis Required (3): 8082

RUSH

(2)

LAB NO.	SAMPLE IDENTIFICATION	DATE	TIME	MATRIX	No CONTAINERS	SAMPLE TYPE (C= COMP, G= GRAB)	8082	REMARKS
19A	05FTW-BHLY-015-24-48-50	9-20-05	1136	Soil	1	G	X	
20A	05FTW-BHLY-015-0-24-50		1136					
21A	05FTW-BHLY-011-0-24-50		1110					
22A	05FTW-BHLY-003-0-24-50		1013					
23A	05FTW-BHLY-021-0-24-50		1340					
24A	05FTW-BHLY-002-0-24-50		1007					
25A	05FTW-BHLY-005-0-24-50		1024					
26A	05FTW-BHLY-008-0-24-50		1043					
27A	05FTW-BHLY-004-0-24-50		1019					
28A	05FTW-BHLY-007-0-24-50		1037					

(5)

Collected/Relinquished By: (1)	Date	Time	Received By:
Kevin Stark	9-21-05	1645	
Relinquished By: (2)	Date	Time	Received By:
Relinquished By: (3)	Date	Time	Received By:
Relinquished By: (4)	Date 9/22/05	Time 0700	Received By: Steven R. Cupp

(4)

Shipping Carrier: Gulfstream

Shipping Ticket No: 4120 8801

Samples Received Cold? (Circle) YES NO 69D

Temperature °C: TB 4.4 . C 5.7

Special Deliverable Requirements:

Chain of Custody Seal: (Circle) INTACT BROKEN ABSENT

Requested Turnaround Time and Special Instructions:

24hr TAT 05-049

SGS

CHAIN OF CUSTODY RECORD
SGS Environmental Services Inc.

1056236

u40108

(1)

CLIENT: North Wind Inc

CONTACT: Gloria Beckman PHONE NO: (907) 277-5488

PROJECT: FTW Soils Mng Stryker SITE/PWSID#: NPNL 05-049

REPORTS TO: 2355 E 8th Ave Suite 210 Anchorage AK 99501 FAX NO.: (907) 277-5422

INVOICE TO: Idaho Falls Office QUOTE # P.O. NUMBER 2316

SGS Reference:

PAGE 4 OF 4

RUSH

(2)

LAB NO.	SAMPLE IDENTIFICATION	DATE	TIME	MATRIX	No CONTAINERS	SAMPLE TYPE (C= COMP, G= GRAB)	Preservatives Used: 4°	Analysis Required (3): 8081	8260								REMARKS
29A	05FTW-BH4700-005-TB-024-50	9-20-05	0933	Soil	1	G		X									
30A	05FTW-BHLY4700-004-0-24-50		0926														
31A	05FTW-BHLY-001-0-24-50		1037														
32A	05FTW-BH4700-003-0-24-50		0919														
33A	05FTW-BHLY-012-0-24-50		1115														
34A	05FTW-BH4700-002-0-24-50		0912														
35A	05FTW-BH4700-001-0-24-50	✓	0904	✓	✓	✓	✓										
38A	Trip Blank	9/15/05	1550	TB	1	G			✓		ARC	9-22-05	Add to COC				

(5)

Collected/Relinquished By:(1)	Date	Time	Received By:
Kevin Stall	9-21-05	1645	
Relinquished By: (2)	Date	Time	Received By:
Relinquished By: (3)	Date	Time	Received By:
Relinquished By: (4)	Date	Time	Received By:
	9/22/05	0700	Steven R. Cruz

(4)

Shipping Carrier: Goldstreak

Shipping Ticket No: 4120 8801

Samples Received Cold? (Circle) YES NO 69D

Temperature °C: TB 4.4 . C=5.7

Special Deliverable Requirements:

Chain of Custody Seal: (Circle) INTACT BROKEN ABSENT

Requested Turnaround Time and Special Instructions:

05-049

24 hr TAT

1056236

SGS

SAMPLE RECEIPT FORM (page 2)

SGS WO#:

#	Container ID	Matrix	Test	QC	TB	Container Volume: 1 L	500 mL	250 mL	125 mL	60 mL	40 mL	8oz (250 mL)	4oz (125 mL)	Other	Container Type: AG	CG	HDPE	Nalgene	Cubie	Coli	Septa	Other	Preservative: None	HCl	HNO_3	H_2SO_4	MeOH	$Na_2S_2O_3$	NaOH	Other
1-35	A	2	PCB 8082									35			✓								✓							
36-37	A	2	VOC 8260										2		✓						✓						✓			
				→	No	2	solids		container	,	but	logged	for	matrix	2	and	flip	flag.	-										
38	A	2	VOC 8260		✓								1		✓						✓						✓			

Bottle Totals							35	3	

Completed by: Steven R. Cuyi Date: 9/22/05

\\usesinas01\ANK_GroupData\Public\DOCUMENT\FORMS\approved\SRF_F004r15.doc

1056236

SGS

RUSH

SAMPLE RECEIPT FORM

SGS WO#: _____

Yes	No	NA	
✓			Are samples **RUSH**, priority, or *w/n 72 hrs.* of **hold time**?
✓			If yes have you done *e-mail notification*?
✓			Are samples *within 24 hrs.* of **hold time** or **due date**?
✓			If yes, have you *spoken with* Supervisor?
	✓		Archiving bottles– if req., are they properly marked?
✓			Are there any **problems**? PM Notified? SRC
✓			Were samples preserved correctly and pH verified? No % solids for -036 & -037
	✓		If this is for PWS, provide **PWSID.** _____
✓			Will courier charges apply?
			Method of payment? _____
✓			Data package required? (Level: 1 / 2 / 3 / 4)
			Notes: _____
✓			Is this a DoD project? (USACE, Navy, AFCEE)

Due Date: 9-23-05 = PCB 9/27 = 8a

Received Date: 9-22-05

Received Time: 0700

Is **date/time conversion** necessary? no

# of hours to AK Local Time: _____

Thermometer ID: 69D

Cooler ID	Temp Blank	Cooler Temp
Blue	4.4 °C	5.7 °C
	°C	°C
	°C	°C
	°C	°C
	°C	°C

*Temperature readings include thermometer correction factors

Delivery method (circle all that apply): Client / Alert Courier / UPS / FedEx / USPS / AA Goldstreak / NAC / ERA / PenAir / Carlile Lynden / SGS / Other: _____

Airbill # 4120 - 8801

Additional Sample Remarks: (√ if applicable)

- ____ Extra Sample Volume?
- ____ Limited Sample Volume?
- ✓ Field preserved for volatiles?
- ____ Field-filtered for dissolved? ____
- ____ Lab-filtered for dissolved? ____
- ____ Ref Lab required? ____
- ____ Foreign Soil?

This section must be filled out for DoD projects (USACE, Navy, AFCEE)

Yes	No	
✓		Is received temperature 4 ± 2°C?
		Exceptions: Samples/Analyses Affected:
	✓	Rad Screen performed? Result:
✓		Was there an airbill? *(Note # above in the right hand column)*
✓		Was cooler sealed with custody seals?
		# / where: 1 Cooler - 1 back
✓		Were seal(s) intact upon arrival?
✓		Was there a COC with cooler?
✓		Was COC sealed in plastic bag & taped inside lid of cooler?
✓		Was the COC filled out properly?
✓		Did the COC indicate COE / AFCEE / Navy project?
✓		Did the COC and samples correspond?
✓		Were all sample packed to prevent breakage?
		Packing material: bubble wrap + cardboard
✓		Were all samples unbroken and clearly labeled?
✓		Were all samples sealed in separate plastic bags?
✓		Were all VOCs free of headspace and/or MeOH preserved?
✓		Were correct container / sample sizes submitted?
✓		Is sample condition good?
✓		Was copy of CoC, SRF, and custody seals given to PM to fax?

This section must be filled if problems are found.

Yes	No	
✓		Was client notified of problems?

Individual contacted: Glorin Beckman

Via: Phone / Fax / Email (circle one)

Date/Time: 9-22-05 0800

Reason for contact:

Client was billed for 3 samples but only received 2 samples. Client wants credit.

Change Order Required? no

SGS Contact: SRC

Notes:

Completed by (sign): Steven R. Crupi **(print):** Steven R. Crupi

Login proof (check one): waived ✓ required ____ performed by: _____


SGS Environmental
Signature
SEAL
Date/Time


SGS Environmental
CUSTODY SEAL

1056236

Gold Streak
Alaska Airlines

www.ALASKAAIR.com
1-800-2ALASKA

P.O. Box 68900
Seattle, WA 98168

Airline 027- | Origin FAI | AIR WAYBILL Number 4120 8801

Shipper: North Wind Eng.
Address: 838 Southwood Ln
Phone: 907-447-7750
City: Fairbanks State: AK Zip Code: 99712

Total Pieces: 5
Total Weight: 154

MULTIPLE PIECES FOR AS FLIGHTS ONLY
Please ✓ If Live Animal ☐

Form of Payment
☐ Cash ☐ Check ☐ GBL–Attach GBL
☒ AS / QX Account Number 2741-232-6676
☐ Credit Card Number

Validata Approval 310015
(Required for all except cash and GBL)

PCS.	WT. RANGE	RATE	CHARGE
	GSX LETTER		
	1-15		
4	16-50		320.00
	51-70		
1	71-100		100.00
	Subtotal Charges		

That this shipment does not contain any unauthorized explosives, destructive devices or hazardous materials.

Shipper's Signature PRINTED NAME: Kevin Hall Date: 9-21-05

Domestic ☒ International ☐

Declared Value For Customs

Value

Airport of Departure FAI First Carrier Airport of Destination

Nature and Quantity of Goods: Soil + Water Samples in Gal Bags

Handling Information: Cool

CHECK ONE ONLY
☒ AIRPORT TO AIRPORT SERVICE
PICK-UP ONLY ☐ DELIVERY ONLY ☐ DOOR TO DOOR ☐

Executed By: Date/Time a.m. p.m.

Carrier	Flight	Destination	E.T.A.
AS	71	ANC	7:45

AS COURIER CHARGES

Other Charges
1st Carrier
2nd Carrier
3rd Carrier
Tax (Offline only)
Pickup (NON AS COURIER)
Delivery (NON AS COURIER)
Special Service
Insurance
TOTAL $ 320.00

Consignee: (Complete Consignee Information required on package) SGS Environmental Services
Address: Will Call Pickup
Phone:
City: Anchorage State: Zip Code:

Consignee's Printed Name - Signature (Received in Good Order Except as Noted) Steven R. Cruz
Time 7:00 a.m. p.m.
Date 9-22-05

Airline 27- | Origin | AIR WAYBILL Number 4120 8801

Gold Streak Alaska Airlines

Remarks

Non-negotiable AIR WAYBILL subject to the terms and conditions set forth on the reverse of shippers copy.

Door-To-Door Service: (800) 634-7113

1056236

SGS

CHAIN OF CUSTODY RECORD
SGS Environmental Services Inc.

1056237

040103

(1)
CLIENT: North Wind Inc.
CONTACT: Gloria Beckman PHONE NO: (907) 277-5488
PROJECT: FTW Soils Mng. Stryker SITE/PWSID#: NPNL 05-049
REPORTS TO: 2355 8th Ave Suite 210
Anchorage AK 99501 FAX NO.: (907) 277-5422
INVOICE TO: QUOTE #
Idaho Falls Office P.O. NUMBER 2316

SGS Reference:

PAGE 1 OF 1

(2)

LAB NO.	SAMPLE IDENTIFICATION	DATE	TIME	MATRIX	No CONTAINERS	SAMPLE TYPE (C= COMP, G= GRAB)	AK 101 (HCl 4°)	AK 101/103 (HCl 4°)	8260B (HCl 4°)	8270C (4°)	8081A (4°)	8082 (4°)	6020 (4°)	7470 (HNO 4°)	7470 (HNO 4°)	REMARKS
1 A-M	05FTW-TK-TW-7-W	9-21-05	1215	Water	13	G	X	X	X	X	X	X	X	X		
5 A-C	Trip Blank	9/21/05	1215		3	G			✓							Added to C of C

(3) Analysis Required

RUSH

(5)

Collected/Relinquished By:(1)	Date	Time	Received By:
Kevin Stell	9-21-05	1645	
Relinquished By: (2)	Date	Time	Received By:
Relinquished By: (3)	Date	Time	Received By:
Relinquished By: (4)	Date	Time	Received By:
	9/22/05	0700 ~~0800~~ AK	Steven R. Cruz

(4)

Shipping Carrier: 4120 8801 Goldstreak
Shipping Ticket No:

Samples Received Cold? (Circle) YES NO 69D
Temperature °C: TB = ~~6.4~~ 5.8 C = 6.4

Special Deliverable Requirements:

Chain of Custody Seal: (Circle) INTACT BROKEN ABSENT

Requested Turnaround Time and Special Instructions:

24hr TAT 05-049

SGS

CHAIN OF CUSTODY RECORD
SGS Environmental Services Inc.

Locations Nationwide
- Alaska
- Maryland
- Hawaii
- West Virginia
- New Jersey

www.us.sgs.com

040245

(1)

CLIENT: North Wind Inc.

CONTACT: Gloria Beckman PHONE NO: (907) 277-5488

PROJECT: FTW Soils Mng. Stryker SITE/PWSID#: NPNL 05-049

REPORTS TO: 235E 8th Ave Suite 210
Anchorage AK 99501 FAX NO.: (907) 277-5422

INVOICE TO: Idaho Falls Office QUOTE #

P.O. NUMBER 2316

SGS Reference:

PAGE 1 OF 1

(2)

LAB NO.	SAMPLE IDENTIFICATION	DATE	TIME	MATRIX	No CONTAINERS	SAMPLE TYPE (C=COMP G=GRAB)	AK 101	AK 103/103	8260B	8270C	8081A	8082	6020	7470		REMARKS
	Preservatives Used						HCl 4°	HCl 4°	HCl 4°	4°	4°	4°	HNO 4°	HNO 4°		
	Analysis Required (3)															
2 A-M	05FTW-TK-TW-SS2-W	9-20-05	1630	Water	13	G	X	X	X	X	X	X	X	X		

PUSH

(5)

Collected/Relinquished By:(1)	Date	Time	Received By:
Kevin Stark	9-21-05	1645	
Relinquished By: (2)	Date	Time	Received By:
Relinquished By: (3)	Date	Time	Received By:
Relinquished By: (4)	Date	Time	Received By:
	9/22/05	0700	Glenn R. Cruz

(4)

Shipping Carrier: Goldstreak

Shipping Ticket No: 4120 8801

Samples Received Cold? (Circle) YES NO GID

Temperature °C: TB= 4.1 . C = 4.8

Special Deliverable Requirements:

Chain of Custody Seal: (Circle) INTACT BROKEN ABSENT

Requested Turnaround Time and Special Instructions:

24 hr TAT 05-049

SGS

CHAIN OF CUSTODY RECORD
SGS Environmental Services Inc.

Locations Nationwide
- Alaska
- Maryland
- Hawaii
- West Virginia
- New Jersey

www.us.sgs.com

040104

(1)

CLIENT: North Wind Inc.

CONTACT: Gloria Beckman PHONE NO: (907) 277-5488

PROJECT: FTW Soils Mng. Strytein SITE/PWSID#: NPNL 05-049

REPORTS TO: 235E 8th Ave Suite 210 Anchorage AK 99501 FAX NO.: (907) 277-5422

INVOICE TO: Idaho Falls Office QUOTE # P.O. NUMBER 2316

SGS Reference:

PAGE 1 OF 1

(2)

LAB NO.	SAMPLE IDENTIFICATION	DATE	TIME	MATRIX	No CONTAINERS	SAMPLE TYPE (C= COMP, G= GRAB)	AK101	AK102/103	8260B	8270C	8081A	8082	6020	7470		REMARKS
Preservatives Used							HCl 4°	HCl 4°	HCl 4°	4°	4°	4°	HNO 4°	HNO 4°		
Analysis Required (3)																
3A-M	05FTW-TK-TW-5-W	9-21-05	1010	Water	13	G	X	X	X	X	X	X	X	X		
6A-C	Trip Blank	9/21/05	1010	water	3				✓		Nec 9-22-05					Added to COC

(5)

Collected/Relinquished By:(1)	Date	Time	Received By:
Karin Stark	9-21-05	1645	
Relinquished By: (2)	Date	Time	Received By:
Relinquished By: (3)	Date	Time	Received By:
Relinquished By: (4)	Date	Time	Received By:
	9/22/05	0700	Steven R. Cryn

(4)

Shipping Carrier: Goldstreak

Shipping Ticket No: 4120 8801

Samples Received Cold? (Circle) YES NO GPD

Temperature °C: TB = 3.2. C = 3.9

Special Deliverable Requirements:

Chain of Custody Seal: (Circle) INTACT BROKEN ABSENT

Requested Turnaround Time and Special Instructions:

24hr TAT 05-049

RUSH

SGS

CHAIN OF CUSTODY RECORD
SGS Environmental Services Inc.

Locations Nationwide
- Alaska
- Maryland
- Hawaii
- West Virginia
- New Jersey

www.us.sgs.com

040298

(1)

CLIENT: North Wind Inc.

CONTACT: Gloria Beckman PHONE NO: (907) 277-5488

PROJECT: FTW-Soils Mng. Stryker SITE/PWSID#: NPNL'05-049

REPORTS TO: 235 E 8th Ave Suite 210
Anchorage AK 99501 FAX NO.: (907) 277-5422

INVOICE TO: Idaho Falls Office QUOTE #

P.O. NUMBER 2316

SGS Reference:

PAGE 1 OF 1

RUSH

(2)

LAB NO.	SAMPLE IDENTIFICATION	DATE	TIME	MATRIX	No CONTAINERS	SAMPLE TYPE (C= COMP, G= GRAB)	AK101	AK102/103	8260B	8270C	8081A	8082	6020	7470		REMARKS
Preservatives Used							HCl 4°	HCl 4°	HCl 4°	4E	4°	4°	HNO 4°	HNO 4°		
4 A-M	05FTW-TK-TW-3-W	9-20-05	1515	Water	13	G	X	X	X	X	X	X	X	X		
7 A-C	Trip Blank	9/20/05	1515	Water	3				✓							Added to COC

(5)

Collected/Relinquished By:(1)	Date	Time	Received By:
Kevin Shell	9-21-05	1645	
Relinquished By: (2)	Date	Time	Received By:
Relinquished By: (3)	Date	Time	Received By:
Relinquished By: (4)	Date	Time	Received By:
	9/22/05	0700	Steven R Cunji

(4)

Shipping Carrier: Goldstreak

Shipping Ticket No: 4120 8801

Samples Received Cold? (Circle) YES NO GPD

Temperature °C: TB = 2.9 . C = 3.0

Special Deliverable Requirements:

Chain of Custody Seal: (Circle) INTACT BROKEN ABSENT

Requested Turnaround Time and Special Instructions:

24 h. TAT 05-049

1056237

SGS

SAMPLE RECEIPT FORM

SGS WO#:

Yes	No	NA	
✓			Are samples **RUSH**, priority, or *w/n 72 hrs.* of **hold time**?
✓			If yes have you done *e-mail notification*?
✓			Are samples *within 24 hrs.* of **hold time** or **due date**?
✓			If yes, have you *spoken with* Supervisor?
	✓		Archiving bottles– if req., are they properly marked?
	✓		Are there any **problems**? PM Notified?
✓			Were samples preserved correctly and pH verified?
	✓		If this is for PWS, provide **PWSID.**
	✓		Will courier charges apply?
			Method of payment?
✓			Data package required? (Level: 1 / 2 / (3) / 4)
			Notes:
✓			Is this a DoD project? (USACE, Navy, AFCEE)

Due Date: 9-27-05
Received Date: 9-22-05
Received Time: 0700
Is **date/time conversion** necessary? no
# of hours to AK Local Time:
Thermometer ID: 69D

Cooler ID	Temp Blank	Cooler Temp
TW7 Blue 1	5.8 °C	6.4 °C
TW4 Blue 2	4.1 °C	4.8 °C
TW5 Red	3.2 °C	3.9 °C
TW3 Blue 3	2.9 °C	3.0 °C
	°C	°C

*Temperature readings include thermometer correction factors

Delivery method (circle all that apply): Client / Alert Courier / UPS / FedEx / USPS / AA Goldstreak / NAC / ERA / PenAir / Carlile Lynden / SGS / Other:

Airbill # 4126 8801

Additional Sample Remarks: (✓ *if applicable*)
- Extra Sample Volume?
- Limited Sample Volume?
- Field preserved for volatiles?
- Field-filtered for dissolved?
- Lab-filtered for dissolved?
- ✓ Ref Lab required? Hg, 8270, 102/103
- Foreign Soil?

This section must be filled out for DoD projects (USACE, Navy, AFCEE)

Yes	No	
✓		Is received temperature 4 ± 2°C?
		Exceptions: Samples/Analyses Affected
	✓	Rad Screen performed? Result:
✓		Was there an airbill? *(Note # above in the right hand column)*
✓		Was cooler sealed with custody seals?
		#/ where: 1 front 1 back cooler
✓		Were seal(s) intact upon arrival?
✓		Was there a COC with cooler?
✓		Was COC sealed in plastic bag & taped inside lid of cooler?
✓		Was the COC filled out properly?
✓		Did the COC indicate COE / AFCEE / Navy project?
✓		Did the COC and samples correspond?
✓		Were all sample packed to prevent breakage?
		Packing material: bubble wrap / cardboard
✓		Were all samples unbroken and clearly labeled?
✓		Were all samples sealed in separate plastic bags?
✓		Were all VOCs free of headspace and/or MeOH preserved?
✓		Were correct container / sample sizes submitted?
✓		Is sample condition good?
✓		Was copy of CoC, SRF, and custody seals given to PM to fax?

This section must be filled if problems are found.

Yes	No	
		Was client notified of problems?

Individual contacted:
Via: Phone / Fax / Email (*circle one*)
Date/Time:
Reason for contact:

Change Order Required?
SGS Contact:

Notes:

Completed by (sign): Steven R. Crupi **(print):** Steven R. Crupi
Login proof (check one): waived ✓ required ____ performed by:

1056237

SGS

SAMPLE RECEIPT FORM (page 2)

SGS W

#	Container ID	Matrix	Test	QC	TB	Container Volume: 1 L	500 mL	250 mL	125 mL	60 mL	40 mL	8oz (250 mL)	4oz (125 mL)	Other	Container Type: AG	CG	HDPE	Nalgene	Cubie	Coli	Septa	Other	Preservative: None	HCl	HNO_3	H_2SO_4	MeOH	$Na_2S_2O_3$	NaOH	Other
1-4	A-C	1	AK101 GRO								12				✓						✓			✓						
	D-F	1	VOC 8260								12				✓						✓			✓						
	G-H	1	AK102/103			8		REF	LAB			-SGS	-WV		✓									✓						
	I-J	1	8270			8		REF	LAB			- SGS	-WV		✓								✓							
	K-L	1	8081/8082			8									✓								✓							
	M	1	6020 Metals					4									✓								✓					
	N	1	Hg					4	REF	LAB		- SGS	-WV				✓								✓					
5-7	A-C	1	VOC 8260		✓						9				✓						✓			✓						
Bottle Totals						24		8			33																			

Completed by: Steven R. Cupi Date: 9/22/05

105 6237

1056237

SGS Environmental

CUSTODY SEAL

Date/Time: 9-21-05 / 1650

TB = 5.8

C = 6.4

Signature:

ODY SEAL

SGS Environmental

CUST

Date/Time: 9-21-05 / 1650

Signature:

SGS Environmental

CUSTODY SEAL

Signature: Kevin Hall

Date/Time: 9-21-05 / 1650

TB = 2.9

C = 3.0

1056237

SGS Environmental CUSTODY SEAL

Signature: Kevin Hall Date/Time: 9-21-05 1650

TB=4.1
C=4.8

SGS Environmental CUSTODY SEAL

Signature: Kevin Hall Date/Time: 9-21-05 / 1650

SGS Environmental CUSTODY SEAL

Signature: Kevin Hall Date/Time: 9-21-05 / 1650

TB=3.2
C=3.9

SGS Environmental CUSTODY SEAL

Signature: Kevin Hall Date/Time: 9-21-05 / 1650

SGS

CHAIN OF CUSTODY RECORD
SGS Environmental Services Inc.

Location
- Alaska
- Maryland
- Hawaii

www

1056486

4

(1)

CLIENT: North Wind, Inc.

CONTACT: Gloria Beckman PHONE NO: (907) 277-5488

PROJECT: Site Charac. SITE/PWSID#: NPL #05-049

REPORTS TO: 235 E 8th Ave, #210 Anch, AK. 99501 FAX NO.: (907) 277-5422

INVOICE TO: Idaho Falls QUOTE #

P.O. NUMBER 2316

SGS Reference:

PAGE 1 OF 2

(2)

LAB NO.	SAMPLE IDENTIFICATION	DATE	TIME	MATRIX	No CONTAINERS	SAMPLE TYPE (C= COMP, G= GRAB)	Preservatives Used: 4°	Analysis Required (3): PCB/8082	REMARKS
—	~~ØSFTW-TGSW-A39~~	—	—	—					
(1) A	ØSFTW-TGSW-A39-W1-3-SO	10-13-05	1048	Soil	1	G			
(2)	ØSFTW-TGSW-A39-W2-3-SO	10-13-05	1100	Soil	1				
(3)	ØSFTW-TGSW-A39-S3-2-SO	10-13-05	1112	Soil	1				
(4)	ØSFTW-TGSW-A39-S4-2-SO	10-13-05	1125	Soil	1				
(5)	ØSFTW-TGSW-A39-S5-2-SO	10-13-05	1135	Soil	1				
(6)	ØSFTW-TGSW-A39-E6-2-SO	10-13-05	1145	Soil	1				
(7)	ØSFTW-TGSW-A39-E7-2-SO	10-13-05	1157	Soil	1				
(8)	ØSFTW-TGSW-A39-E8-2-SO	10-13-05	1212	Soil	1				
(9)	ØSFTW-TGSW-A37-W1-2-SO	10-13-05	1221	Soil	1				

(5)

Collected/Relinquished By: (1)	Date	Time	Received By:
Dan McCarthy	10/13/05	1655	Sunny Castleberry
Relinquished By: (2)	**Date**	**Time**	**Received By:**
Dennis C	10/14/05	4:50p	
Relinquished By: (3)	**Date**	**Time**	**Received By:**
			10/15/05
Relinquished By: (4)	**Date**	**Time**	**Received By:**
	10/15/05	0930	Brenda Sheets

(4)

Shipping Carrier: hand

Shipping Ticket No:

Samples Received Cold? (Circle) YES NO

Temperature °C: _____ . _____

Special Deliverable Requirements:

Chain of Custody Seal: (Circle) INTACT x2 BROKEN ABSENT

Requested Turnaround Time and Special Instructions:

24 hr TAT on PCB

7 day on GRO/BTEX/DRO

SGS

CHAIN OF CUSTODY RECORD
SGS Environmental Services Inc.

Locatic
- Alaska
- Maryland
- Hawaii

1056486

(1)
CLIENT: North Wind Inc
CONTACT: Gloria Beckman PHONE NO: (907) 277-5488
PROJECT: Site Charact SITE/PWSID#: NPDL #05-049
REPORTS TO: 2335 E 3rd Ave Suite 210 Anchorage AK 99501 FAX NO.: (907) 277-5422
INVOICE TO: Idaho Falls QUOTE #
P.O. NUMBER 2316

SGS Reference:

PAGE 2 OF 2

(2)

LAB NO.	SAMPLE IDENTIFICATION	DATE	TIME	MATRIX	No CONTAINERS	SAMPLE TYPE (C= COMP, G= GRAB)	Preservatives Used: 4° / Meoh / 4	Analysis Required (3): PCB 8082	GRO-AK 101/BTEX 8260	DRO AK 102	REMARKS
(10) A	05PTW-TGSW-A37-W2-2-S0	10-13-05	1237	Soil	1	G		↓			
(11) A	05PTW-TGSW-A37-W3-3-S0	10-13-05	1246	Soil	1	↓		↓			
(12) A-B	05PTW-A7NSwale-1-S0	10/13/05	1115	↓	2	G			X	X	Drainage swale
(13)	05PTW-A7NSwale-2-S0	↓	1125	↓	↓	↓			↓	↓	↓
(14)	05PTW-A7NSwale-3-S0	↓	1138	↓	↓	↓			↓	↓	↓

(5)

Collected/Relinquished By: (1)	Date	Time	Received By:
[illegible]	10/13/05	1655	Sunny [illegible]
Relinquished By: (2)	**Date**	**Time**	**Received By:**
[illegible]	10/14/05	4:50pm	
Relinquished By: (3)	**Date**	**Time**	**Received By:**
			10/15/05
Relinquished By: (4)	**Date**	**Time**	**Received By:**
	10/15/05	0930	[illegible]

(4)
Shipping Carrier: hand
Shipping Ticket No:
Samples Received Cold? (Circle) YES NO
Temperature °C: _____
Special Deliverable Requirements:
Chain of Custody Seal: (Circle) INTACT BROKEN ABSENT

Requested Turnaround Time and Special Instructions:
24 hr TAT on PCB
7 day TAT on GRO/BTEX/DRO

1056480

SGS

SAMPLE RECEIPT FORM

SGS WO#:

Yes	No	NA	
X			Are samples RUSH, priority, or *w/n 72 hrs.* of hold time?
X			If yes have you done *e-mail notification*?
	X		Are samples *within 24 hrs.* of hold time or due date?
		X	If yes, have you *spoken with* Supervisor?
		X	Archiving bottles – if req., are they properly marked?
		X	Are there any problems? PM Notified?
		X	Were samples preserved correctly and pH verified?
		X	If this is for PWS, provide PWSID.
		X	Will courier charges apply?
		X	Method of payment?
X			Data package required? (Level: 1 / 2 / (3) / 4)
			Notes:
X			Is this a DoD project? (USACE, Navy, AFCEE)

Due Date: ASAP
Received Date: 10-13-05
Received Time: 1655
Is date/time conversion necessary? —
# of hours to AK Local Time: —
Thermometer ID: longstemB

Cooler ID	Temp Blank	Cooler Temp
1	8.5 °C	5.5 °C
	°C	°C
	°C	°C
	°C	°C
	°C	°C

*Temperature readings include thermometer correction factors

Delivery method (circle all that apply): (Client) Alert Courier / UPS / FedEx / USPS / AA Goldstreak / NAC / ERA / PenAir / Carlile Lynden / SGS / Other:

Airbill #

Additional Sample Remarks: (√ *if applicable*)
- Extra Sample Volume?
- Limited Sample Volume?
- X Field preserved for volatiles?
- Field-filtered for dissolved?
- Lab-filtered for dissolved?
- Ref Lab required?
- Foreign Soil?

This section must be filled out for DoD projects (USACE, Navy, AFCEE)

Yes	No	
	X	Is received temperature 4 ± 2°C? Exceptions: cooler in temp (See notes) Samples/Analyses Affected: none
	X	Rad Screen performed? Result:
	X	Was there an airbill? *(Note # above in the right hand column)*
X		Was cooler sealed with custody seals? # / where: 2 - front / back
X		Were seal(s) intact upon arrival?
X		Was there a COC with cooler?
X		Was the COC filled out properly?
X		Did the COC indicate COE / AFCEE / Navy project?
X		Did the COC and samples correspond?
X		Were all sample packed to prevent breakage? Packing material: bubblewrap
X		Were all samples unbroken and clearly labeled?
	X	Were all samples sealed in separate plastic bags?
	NA	Were all VOCs free of headspace and/or MeOH preserved?
X		Were correct container / sample sizes submitted?
X		Is sample condition good?
X		Was copy of CoC, SRF, and custody seals given to PM to fax?

This section must be filled if problems are found.

Yes	No	
		Was client notified of problems?

Individual contacted:
Via: Phone / Fax / Email (*circle one*)
Date/Time:
Reason for contact:

Change Order Required?
SGS Contact:

Notes: Trip Blank not on COC, but was in cooler → #15A. Temp blank warm, but cooler in temp.

Completed by (sign): Sunny Castleberry (print): Sunny Castleberry
Login proof (check one): waived ___ required ___ performed by: Brenda J. Sheets

1056486

SGS

SAMPLE RECEIPT FORM (page 2)

SGS WO#:

#	Container ID	Matrix	Test	QC	TB	Container Volume: 1 L	500 mL	250 mL	125 mL	60 mL	40 mL	8oz (250 mL)	4oz (125 mL)	Other	Container Type: AG	CG	HDPE	Nalgene	Cubie	Coli	Septa	Other	Preservative: None	HCl	HNO_3	H_2SO_4	MeOH	$Na_2S_2O_3$	NaOH	Other
H1	A	2	PCBs										11		X								X							
12-14	A	2	GRO/BTEX										3		X						X						X			
	B	2	DRO									3			X								X							
15	A	2	GRO/BTEX		X								1		X						X						X			
Bottle Totals												3	15																	

Completed by: Sunny Castleberry Date: 10-13-05

1056486

SGS Environmental

CUSTODY SEAL

Signature: _____ Date/Time: 10/13/05 1622

SGS Environmental

CUSTODY SEAL

Signature: _____ Date/Time: 10/13/05 1622

SGS

SGS WO#: 1056486

SAMPLE RECEIPT FORM FOR TRANSFERS
From
FAIRBANKS, ALASKA OR HONOLULU, HAWAII
To
ANCHORAGE, AK

TO BE COMPLETED IN ANCHORAGE UPON ARRIVAL FROM FAIRBANKS OR HAWAII. NOTES RECORDED BELOW ARE ACTIONS NEEDED UPON ARRIVAL IN ANCHORAGE.

Notes: _____

Receipt Date / Time: 10/15/05 0930

Is Sample Date/Time Conversion Necessary? Yes ____ **No** X

Number of Hours From Alaska Local Time: ____

Foreign Soil? Yes ____ **No** X

Delivery method to Anchorage (*circle all that apply*):

Alert Courier / UPS / FedEx / USPS / AA Goldstreak / NAC / ERA / PenAir / Carlile / Lynden / SGS

Other: _____

Airbill # _____

COOLER AND TEMP BLANK READINGS*

Cooler ID	Temp Blank (°C)	Cooler (°C)	Cooler ID	Temp Blank (°C)	Cooler (°C)
1	N/A	3.3			

CUSTODY SEALS INTACT: YES / NO

#/ WHERE: 2 front / back

COMPLETED BY: Brandon Sheets

**Temperature readings include thermometer correction factors.*

SGS Environmental CUSTODY SEAL

Signature: [illegible] Date/Time: 10-14-05 @ 4:50pm

cooler 1
C = 3.3
TB N/A

SGS Environmental CUSTODY SEAL

Signature: [illegible] Date/Time: 10-14-05 @ 4:50pm

SGS Environmental CUSTODY SEAL

Signature: [illegible] Date/Time: 10-14-05 @ 4:50pm

cooler 2
TB 2.2
C 2.2

SGS Environmental CUSTODY SEAL

Signature: [illegible] Date/Time: 10-14-05 @ 4:50pm

SGS Environmental CUSTODY SEAL

Signature: [illegible] Date/Time: 10-14-05 @ 4:50pm

cooler 3
TB 3.1
C 1.7

SGS Environmental CUSTODY SEAL

Signature: [illegible] Date/Time: 10-14-05 @ 4:50pm

SGS

CHAIN OF CUSTODY RECORD
SGS Environmental Services Inc.

Loca:
- Alaska
- Maryland
- Hawaii

1056969

(1)
CLIENT: North Wind Inc
CONTACT: Gloria Beckman PHONE NO:(907) 277-5488
PROJECT: Site Characterization/Remedial SITE/PWSID#: NPDL 05-049
REPORTS TO: 235 E 8th Ave Suite 210 Anchorage AK 99501 FAX NO.:(907) 277-5422
INVOICE TO: Idaho Falls QUOTE #
P.O. NUMBER 2316

SGS Reference:

PAGE 1 OF 1

(2)

LAB NO.	SAMPLE IDENTIFICATION	DATE	TIME	MATRIX	No CONTAINERS	SAMPLE TYPE (C= COMP, G= GRAB)	Preservatives Used: MeOH	40	(3) Analysis Required: VOC 8260	GRO AK101	DRO AK 102	REMARKS
(11) A-B	05FTW-DRMOW-N1-SO	10/25/05	1000	SO	2	G			X	X		West Stockpile
(12)	05FTW-DRMOW-S1-SO		1011						X	X		↓
(13)	05FTW-DRMDE-N1-SO		1022						X	X		East Stockpile
(14)	05FTW-DRMDE-S1-SO		1028						X	X		↓
(15) A	05FTW-DRMO-TB	10/25/05	—	SO	1	—			X			

RUSH

(5)

Collected/Relinquished By: (1)	Date	Time	Received By:
Dan McCarthy	10/26/05	0852	Sunny Cockburn
Relinquished By: (2)	**Date**	**Time**	**Received By:**
Sunny Cockburn	10-26-05		
Relinquished By: (3)	**Date**	**Time**	**Received By:**
Relinquished By: (4)	**Date**	**Time**	**Received By:**
	10/27/05	0900	

(4)
Shipping Carrier: hand
Shipping Ticket No:
Samples Received Cold? (Circle) YES NO
Temperature °C: _____ . _____
Special Deliverable Requirements:
Chain of Custody Seal: (Circle) INTACT BROKEN ABSENT
Requested Turnaround Time and Special Instructions:
24 hr TAT

SGS

1056969

SAMPLE RECEIPT FORM

SGS WO#:

Yes	No	NA	
	X DA		Are samples RUSH, priority, or *w/n 72 hrs.* of hold time?
X		X	If yes have you done *e-mail notification*?
X			Are samples *within 24 hrs.* of hold time or due date?
X			If yes, have you *spoken with* Supervisor?
		X	Archiving bottles – if req., are they properly marked?
		X	Are there any problems? PM Notified?
		X	Were samples preserved correctly and pH verified?
		X	If this is for PWS, provide PWSID.
		X	Will courier charges apply?
		X	Method of payment?
X			Data package required? (Level: 1 / 2 / (3) / 4)
			Notes:
X			Is this a DoD project? (USACE, Navy, AFCEE)

Due Date: ~~ASAP~~ PCG 10-28-05 11-1-05

Received Date: 10-26-05

Received Time: 0857

Is date/time conversion necessary? —

# of hours to AK Local Time: —

Thermometer ID: longstemB

Cooler ID	Temp Blank	Cooler Temp
1	3.7 °C	4.0 °C
	°C	°C
	°C	°C
	°C	°C
	°C	°C

*Temperature readings include thermometer correction factors

Delivery method (circle all that apply): Client / Alert Courier / UPS / FedEx / USPS / AA Goldstreak / NAC / ERA / PenAir / Carlile Lynden / SGS / Other:

Airbill #

Additional Sample Remarks: (√ *if applicable*)

- Extra Sample Volume?
- Limited Sample Volume?
- ✓ Field preserved for volatiles?
- Field-filtered for dissolved?
- Lab-filtered for dissolved?
- Ref Lab required?
- Foreign Soil?

This section must be filled out for DoD projects (USACE, Navy, AFCEE)

Yes	No	
X		Is received temperature 4 ± 2°C? Exceptions: / Samples/Analyses Affected:
	X	Rad Screen performed? Result:
	X	Was there an airbill? *(Note # above in the right hand column)*
X		Was cooler sealed with custody seals? # / where: 2-front/back
X		Were seal(s) intact upon arrival?
X		Was there a COC with cooler?
X		Was the COC filled out properly?
X		Did the COC indicate COE / AFCEE / Navy project?
X		Did the COC and samples correspond?
X		Were all sample packed to prevent breakage? Packing material: bubblewrap
X		Were all samples unbroken and clearly labeled?
	X	Were all samples sealed in separate plastic bags? only VOCs
X		Were all VOCs free of headspace and/or MeOH preserved?
X		Were correct container / sample sizes submitted?
X		Is sample condition good?
X		Was copy of CoC, SRF, and custody seals given to PM to fax?

This section must be filled if problems are found.

Yes	No	
		Was client notified of problems?

Individual contacted:

Via: Phone / Fax / Email (*circle one*)

Date/Time:

Reason for contact:

Change Order Required?

SGS Contact:

Notes:

Completed by (sign): Sunny Castleberry **(print):** Sunny Castleberry

Login proof (check one): waived ____ ~~required~~ ____ performed by:

SGS

SGS WO#: 1056969

SAMPLE RECEIPT FORM FOR TRANSFERS
From
FAIRBANKS, ALASKA OR HONOLULU, HAWAII
To
ANCHORAGE, AK

TO BE COMPLETED IN ANCHORAGE UPON ARRIVAL FROM FAIRBANKS OR HAWAII. NOTES RECORDED BELOW ARE ACTIONS NEEDED UPON ARRIVAL IN ANCHORAGE.

Notes: _____

Receipt Date / Time: 10-27-05 0900

Is Sample Date/Time Conversion Necessary? Yes _____ **No** ✓

Number of Hours From Alaska Local Time: —

Foreign Soil? Yes _____ **No** ✓

Delivery method to Anchorage (*circle all that apply*):

Alert Courier / UPS / FedEx / USPS / AA Goldstreak / NAC / ERA / PenAir / Carlile / Lynden / SGS

Other: _____

Airbill # _____

COOLER AND TEMP BLANK READINGS*

Cooler ID	Temp Blank (°C)	Cooler (°C)	Cooler ID	Temp Blank (°C)	Cooler (°C)
2	2.9	2.7			

CUSTODY SEALS INTACT: YES / NO
 # / WHERE: Lon front, lon back

COMPLETED BY: JJS

**Temperature readings include thermometer correction factors.*

SGS

1056969

SAMPLE RECEIPT FORM (page 2)

SGS WO#

#	Container ID	Matrix	Test	QC	TB	Container Volume: 1 L	500 mL	250 mL	125 mL	60 mL	40 mL	8oz (250 mL)	4oz (125 mL)	Other	Container Type: AG	CG	HDPE	Nalgene	Cubie	Coli	Septa	Other	Preservative: None	HCl	HNO_3	H_2SO_4	MeOH	$Na_2S_2O_3$	NaOH	Other
1-3	A	2	~~REF~~ PCBs									3			X								X							
4-8	A	2	PCBs										5		X						X		X							
9-10	A	2	PCBs									2			X								X							
11-14	A	2	VOC/GRO										4		X						X						X			
	B	2	DRO									4			X								X							
15	A	2	VOC/GRO		X								1		X						X						X			
Bottle Totals												9	10																	

Completed by: Sunny Castleberry Date: 10-26-05

C:\Do[illegible]nts and Settings\scastleberry\Local Settings\Temporary Internet Files\OLK[illegible]RF_F004r14 (2).doc

Form # F004r1[illegible]/17/04

1056969

SGS Environmental

CUSTODY SEAL

Signature: Dawn McGarty

Date/Time: 10/26/05 0802

SGS Environmental

CUSTODY SEAL

Signature: Dawn McGarty

Date/Time: 10/26/05 0802

SGS Environmental CUSTODY SEAL

Signature: Sunny Castleberry Date/Time: 10-26-05 1640

6967 STOP
6970
VOAS
TB = 1.3
C = 3.2

SGS Environmental CUSTODY SEAL

Signature: Sunny Castleberry Date/Time: 10-26-05 1640

6968
6969
TB = 2.9
C = 2.7

SGS Environmental CUSTODY SEAL

Signature: Sunny Castleberry Date/Time: 10-26-05 1640

TB = 2.0
C = 3.7

SGS Environmental CUSTODY SEAL

Signature: Sunny Castleberry Date/Time: 10-26-05 1640

SGS NORTH CREEK

B5H0723

CHAIN OF CUSTODY RECORD

~~SGS Environmental Services Inc.~~ North Creek

Locations Nationwide
- Alaska
- Maryland
- Hawaii
- West Virginia
- New Jersey

www.us.sgs.com

038363

(1)

CLIENT: North Wind, Inc.

CONTACT: Gloria Beckman PHONE NO:(907) 277-5488

PROJECT: FTW Soils Management Stryker SITE/PWSID#: NPDL #05-047

REPORTS TO: 205 E. 8th Ave Suite 20 Anchorage AK 99501 FAX NO.:(907) 277-5422

INVOICE TO: Idaho Falls office QUOTE #

P.O. NUMBER 2316

SGS Reference:

PAGE 1 OF 1

(2)

LAB NO.	SAMPLE IDENTIFICATION	DATE	TIME	MATRIX	No CONTAINERS	SAMPLE TYPE (C= COMP G= GRAB)	Preservatives Used: 4°	Analysis Required (3): PCBs SW8082	REMARKS
-01	Ø5FTW-SXIT-1-SO	8/30/05	1320	Soil	1	G	X		
-02	Ø5FTW-SXIT-2-SO		1320				X		
-03	Ø5FTW-NXIT-1-SO		1350				X		
-04	Ø5FTW-NXIT-2-SO		1350				X		
-05	Ø5FTW-CAR-1-W		1435	Wipe			X		Hexane Preserved
-06	Ø5FTW-CAR-2-SO		1432	Soil			X		Floor Mat
-07	Ø5FTW-CAR-3-SO		1445				X		Fenders

(5)

Collected/Relinquished By: (1)	Date	Time	Received By:
[signature]	8/30/05	1555	AK Airlines
Relinquished By: (2)	Date	Time	Received By:
[signature]	8/31/05	1040	Tom Blank
Relinquished By: (3)	Date	Time	Received By:
Relinquished By: (4)	Date	Time	Received By:

(4)

Shipping Carrier:

Shipping Ticket No:

Special Deliverable Requirements:

Samples Received Cold? (Circle) YES NO

Temperature °C: 3.6

Chain of Custody Seal: (Circle) INTACT BROKEN ABSENT

Requested Turnaround Time and Special Instructions:

24 hr TAT

COELT 1.2A Level 4 Report

(475)47..-4734

Jeff Cordes Sattelmeier

NORTH CREEK ANALYTICAL SAMPLE RECEIPT FORM

(Army Corp. compliant)

Client: NorthWind Inc. COC # _____

1. Please sign for receipt and opening of: X Cooler ____ Other: ____

By (print) Tom Blankinship (sign) Tom Blankinship

2. Date cooler received __/__/__ Date cooler opened: Same ____ or __/__/__

3. Delivered by X NCA courier __ Fed-Ex __ UPS __ Express Mess. __ Client __ Other X Goldstreak
Air bill # if applicable 0847 0884 (Put copy of shipping papers, etc. in file)

4. There were 2 custody seals present, signed by Dan McGarthy date 8/30/05

5. Were custody seals unbroken and intact at the date and time of arrival? X yes ____ no

6. Was ice used? X yes ____ no Type of ice: ____ blue ice ____ gel ice ____ real ice ____ dry ice
Temperature (degrees C) 3.5 Raytek Thermometer 3.6 Digi-Thermo (probe for temp. blank)

7. Were samples screened for radioactivity using the Geiger Counter? ____ yes ____ no
Background average counts per minute: 15 Samples counts per minute: 0

8. Are custody papers sealed in a plastic bag and taped inside to the lid? ____ yes X no

9. Were custody papers filled out properly (ink, signed in appropriate places, etc.)? X yes ____ no
If "no" please specify: _____

10. Was project identifiable from custody papers? X yes ____ no
Name of the project FTW Soils Management Stryker (if applicable)

11. Initial and date for unpacking of cooler: TB (initals) date 8/31/05

12. Packing in cooler: X bubble wrap/bag ____ styrofoam ____ cardboard box other

13. Were all containers sealed in separate plastic bags? X yes ____ no

14. Did all containers indicated on the COC arrive? X yes ____ no
If "no" please indicate which containers were absent _____

15. Were all containers unbroken and labels in good condition? X yes ____ no
If "no" please indicate which containers _____

16. Were all bottle labels complete (ID, date, time, signature, etc.)? X yes ____ no
Do the ID's, times, etc. agree with the COC? X yes ____ no
If "no" please indicate which containers _____

17. Were samples received in proper containers for the indicated analysis? X yes ____ no
Are containers properly preserved for the indicated analysis? X yes ____ no
Is there adequate volume for the indicated analysis? X yes ____ no

18. If voa vials were submitted, are they free of bubbles? X N/A ____ yes ____ no
If "no" please indicate which containers _____

19. Log-in Phase: Date samples were logged in: 8/31/05 Element Project # B5H0725

20. Logged in by (print) Tom Blankinship (sign) Tom Blankinship

21. Was the project manager notified of status? (Use back of form as a record) ____ yes ____ no

[redacted]

[redacted]

[redacted] 8/20/05 1555

[redacted]

CUSTODY SEAL

[redacted] 8/20/05 1555

Gold Streak
Alaska Airlines

www.ALASKACARGO.com
1-800-225-2752

P.O. Box 68900
Seattle, WA 98168

Airline	Origin	AIR WAYBILL Number
027-		0847 0884

From Shipper: North Wind Environmental

Address: 1039 Southwood Ln

Phone: (907) 441-7756

City: Fairbanks State: AK

Zip Code: 99712

I certify that this shipment does not contain any unauthorized explosives, destructive devices or hazardous materials.

Shipper's Signature X PRINTED NAME McGinley Date 4/20/05

Domestic [x] International [ ]

Insured Value

Declared Value For Customs

Airport of Departure | First Carrier | Airport of Destination

Nature and Quantity of Goods: Soil samples w/ gel pack

Handling Information: Soil, fragile

To Consignee: (Complete Consignee information required on package) North Creek Analytical (Hold for PU)

Address:

Phone: 425 420-1200

City: Seattle State: WA

Zip Code:

Consignee's Printed Name-Signature (Received in Good Order Except as Noted)

Time a.m. p.m.

Date

Airline	Origin	AIR WAYBILL Number
027-		0847 0884

Gold Streak
Alaska Airlines

This is a non-negotiable AIR WAYBILL subject to the terms and conditions set forth on the reverse of shippers copy.

Total Pieces: 1

Total Weight

MULTIPLE PIECES FOR AS FLIGHTS ONLY

Please ✓ If Live Animal ☐

Form of Payment

☐ Cash ☐ Check ☐ GBL—Attach GBL

☑ AS Account Number 2744232 6676

☐ Credit Card Number

Validata Approval (Required for all except cash and GBL)

CHECK ONE ONLY

☐ AIRPORT TO AIRPORT SERVICE

PCS.	WT. RANGE	RATE	CHARGE
	GSX LETTER		
	1-15		
	16-50		
	51-70		
	71-100		
	Subtotal Charges		

Executed By: Date/Time a.m. p.m.

Carrier	Flight	Destination	E.T.A.
AS			

Remarks

Other Charges	
1st Carrier	
2nd Carrier	
3rd Carrier	
Tax (Offline only)	
Pickup (NON AS COURIER)	
Delivery (NON AS COURIER)	
Special Service	
Insurance	
TOTAL	

Door-To-Door Service: (800) 634-7113

2. Consignee Memo

B5H072r

SGS

CHAIN OF CUSTODY RECORD
SGS Environmental Services Inc.

Locations Nationwide
- Alaska
- Maryland
- Hawaii
- West Virginia
- New Jersey

www.us.sgs.com

038360

(1)

CLIENT: North Wind, Inc.

CONTACT: Gloria Bookman PHONE NO: (907) 277-5488

PROJECT: FTW Soils Management Stryker SITE/PWSID#: NPDL# 05-047

REPORTS TO: 235 E. 8th Ave. Ste. 210 Anchorage AK 99501 FAX NO.: (907) 277-5422

INVOICE TO: Idaho Falls office QUOTE #

P.O. NUMBER 2316

SGS Reference:

PAGE 1 OF 3

(2)

LAB NO.	SAMPLE IDENTIFICATION	DATE	TIME	MATRIX	No CONTAINERS	SAMPLE TYPE (C= COMP, G= GRAB)	Analysis Required (3): PCBs SW 8082	Preservatives Used: 4°	REMARKS
-01	05FTW-PLG-01-W-RE	8/29/05	0945	Wipe	1	G	X		Hexane preserved
-02	05FTW-A59-S3-0-24-S01		1105	Soil			X		
-03	05FTW-A59-S5-0-24-S01		1115				X		
-04	05FTW-A59-S7-0-24-S01		1125				X		
-05	05FTW-TG6P-A59-SE1-S0		1150				X		
-06	05FTW-TG6P-A59-E2-S0		1155				X		
-07	05FTW-TG6P-A58-SE1-S0		1200				X		
-08	05FTW-TG6P-A58-E2-S0		1205				X		
-09	05FTW-TG6P-A58-NE3-S0		1210				X		
-10	05FTW-TG6P-A56-N1-S0		1550				X		

(5)

Collected/Relinquished By: (1)	Date	Time	Received By:
Julie Clark	8/30/05	0800	
Relinquished By: (2)	8/31/05	1040	Received By: Tom [illegible]
Relinquished By: (3)			Received By:
Relinquished By: (4)			Received By:

(4)

Shipping Carrier:

Shipping Ticket No:

Samples Received Cold? (Circle) YES NO

Temperature °C: 2.0

Special Deliverable Requirements:

Chain of Custody Seal: (Circle) INTACT BROKEN ABSENT

Requested Turnaround Time and Special Instructions:

24 hr TAT

CLP 1.2A Level 4 Report

SGS North Creek

B5H0727

CHAIN OF CUSTODY RECORD

~~SGS Environmental Services Inc.~~

Locations Nationwide
- Alaska
- Maryland
- Hawaii
- West Virginia
- New Jersey

www.us.sgs.com

038361

(1)

CLIENT: North Wind, Inc.

CONTACT: Gloria Beckman PHONE NO: (907) 277-5488

PROJECT: FTW Soils Management Stryker SITE/PWSID#: NPDL # 05-047

REPORTS TO: 235 E. 8th Ave. Ste 210 Anchorage AK 995[redacted] FAX NO.: (907) 277-5422

INVOICE TO: Idaho Falls office QUOTE #

P.O. NUMBER 2316

SGS Reference:

PAGE 2 OF 3

(2)

LAB NO.	SAMPLE IDENTIFICATION	DATE	TIME	MATRIX	No CONTAINERS	SAMPLE TYPE (C= COMP, G= GRAB)	Analysis Required (3) PCBs SW8082	REMARKS
							Preservatives Used: 4°	
-11	Ø5FTW-TGSP-A54-NE1-50	8/29/05	1600	Soil	1	G	X	
-12	Ø5FTW-TGSP-A54-NW2-50		1605				X	
-13	Ø5FTW-PLG-NE1-50		1645				X	
-14	Ø5FTW-PLG-NE2-50		1645				X	
-15	Ø5FTW-PLG-SE1-50		1645				X	
-16	Ø5FTW-PLG-SE2-50		1645				X	
-17	Ø5FTW-A59-59-Ø-24-50		1700				X	
-18	Ø5FTW-A57-53-Ø-24-50		1710				X	
-19	Ø5FTW-A57-55-Ø-24-50		1720				X	
-20	Ø5FTW-A57-57-Ø-24-50		1730				X	

(5)

Collected/Relinquished By: (1)	Date	Time	Received By:
Julie Clark	8/30/05	0800	
Relinquished By: (2)	8/31/05	1040	Tom [illegible]
Relinquished By: (3)			
Relinquished By: (4)			

(4)

Shipping Carrier:

Shipping Ticket No:

Samples Received Cold? (Circle) YES NO

Temperature °C: 2.0

Special Deliverable Requirements:

Chain of Custody Seal: (Circle) INTACT BROKEN ABSENT

Requested Turnaround Time and Special Instructions:

24 hr TAT
CLP 1.2a Level 4 Report

SGS North Creek

CHAIN OF CUSTODY RECORD

~~SGS Environmental Services Inc.~~

B5H0727

Locations Nationwide
- Alaska
- Maryland
- Hawaii
- West Virginia
- New Jersey

www.us.sgs.com

038362

(1)

CLIENT: North Wind, Inc.

CONTACT: Gloria Beckman PHONE NO:(907) 277-5488

PROJECT: HTW Soils Management Stryker SITE/PWSID#: NPDL#-05-047

REPORTS TO: 235 E. 8th Ave. Ste 210 Anchorage AK 99501 FAX NO.:(907) 277-5422

INVOICE TO: Idaho Falls office QUOTE #

P.O. NUMBER 2316

SGS Reference:

PAGE 3 OF 3

(2)

LAB NO.	SAMPLE IDENTIFICATION	DATE	TIME	MATRIX	No CONTAINERS	SAMPLE TYPE (C= COMP, G= GRAB)	Preservatives Used: 4°	Analysis Required (3): PCBs SW 8082	REMARKS
-21	ØSFTW-A57-E2-Ø-24-50	8/29/05	1740	Soil	1	G	X		
-22	ØSFTW-A59-W1-Ø-24-50	1	1755	1	1	1	X		
-23	ØSFTW-A59-N3-Ø-24-50	1	1800	1	1	1	X		

(5)

Collected/Relinquished By:(1)	Date	Time	Received By:
Julie Clark	8/30/05	0800	
Relinquished By: (2)	8/31/05	1040	Tom Blank
Relinquished By: (3)			
Relinquished By: (4)			

(4)

Shipping Carrier:

Shipping Ticket No:

Samples Received Cold? (Circle) YES NO

Temperature °C: 2.0

Special Deliverable Requirements:

Chain of Custody Seal: (Circle) INTACT BROKEN ABSENT

Requested Turnaround Time and Special Instructions:

24 hr TAT

CLP 1.2a level & report

cooler: SGS

NORTH CREEK ANALYTICAL SAMPLE RECEIPT FORM

(Army Corp. compliant)

Client: North Wind Inc. COC # 038360, 038361, 038362

1. Please sign for receipt and opening of: X Cooler ____ Other: ____

By (print) Tom Blankinship (sign) Tom Blankinship

2. Date cooler received 8/31/05 Date cooler opened: Same X or ___/___/___

3. Delivered by __NCA courier __Fed-Ex __UPS __Express Mess. ___Client___Other X Gulfstream
Air bill # if applicable 0847 0722 (Put copy of shipping papers, etc. in file)

4. There were 2 custody seals present, signed by Julie Clark date 8/30/05

5. Were custody seals unbroken and intact at the date and time of arrival? X yes ____no

6. Was ice used? X yes ___no Type of ice: ___blue ice X gel ice ___real ice__dry ice
Temperature (degrees C) 2.3 Raytek Thermometer 2.0 Digi-Thermo (probe for temp. blank)

7. Were samples screened for radioactivity using the Geiger Counter? X yes ___no
Background average counts per minute: 15 Samples counts per minute: 12

8. Are custody papers sealed in a plastic bag and taped inside to the lid? ____yes X no

9. Were custody papers filled out properly (ink, signed in appropriate places, etc.)? X yes ___no
If "no" please specify: ____

10. Was project identifiable from custody papers? X yes ___no
Name of the project FTW Soils Management Stryker (if applicable)

11. Initial and date for unpacking of cooler: TB (initals) date 8/31/05

12. Packing in cooler: X bubble wrap/bag ____styrofoam ____cardboard box other

13. Were all containers sealed in separate plastic bags? X yes ___no

14. Did all containers indicated on the COC arrive? X yes ___no
If "no" please indicate which containers were absent ____

15. Were all containers unbroken and labels in good condition? X yes ___no
If "no" please indicate which containers ____

16. Were all bottle labels complete (ID, date, time, signature, etc.)? X yes ___no
Do the ID's, times, etc. agree with the COC? X yes ___no
If "no" please indicate which containers ____

17. Were samples received in proper containers for the indicated analysis? X yes ___no
Are containers properly preserved for the indicated analysis? X yes ___no
Is there adequate volume for the indicated analysis? X yes ___no

18. If voa vials were submitted, are they free of bubbles? X N/A ___yes ___no
If "no" please indicate which containers ____

19. Log-in Phase: Date samples were logged in: 8/31/05 Element Project # B5H0727

20. Logged in by (print) Tom Blankinship (sign) Tom Blankinship

21. Was the project manager notified of status? (Use back of form as a record) ___yes ___no

SGS

Date 8/10/05 0800

SGS

Date 8/10/05 0800

cooler: SGS

GoldStreak Alaska Airlines

www.ALASKACARGO.com
1-800-225-2752

P.O. Box 68900
Seattle, WA 98168

Airline: 027-
Origin:
AIR WAYBILL Number: 0847 0722

From Shipper:
Address:
Phone:
City:
State: AK
Zip Code:

I certify that this shipment does not contain any unauthorized explosives, destructive devices or hazardous materials.

Shipper's Signature X
PRINTED NAME
Date

Domestic ☐ International ☐

Insured Value
Declared Value For Customs

Airport of Departure
First Carrier
Airport of Destination

Nature and Quantity of Goods:

Handling Information:

To Consignee: (Complete Consignee information required on package)

Address:
Phone:
City:
State:
Zip Code:

Consignee's Printed Name-Signature (Received in Good Order Except as Noted)
Time a.m. p.m.
Date

Airline 027- | Origin | AIR WAYBILL Number 0847 0722

GoldStreak Alaska Airlines

This is a non-negotiable AIR WAYBILL subject to the terms and conditions set forth on the reverse of shippers copy.

Shipper to complete all shaded areas

Total Pieces: 1
Total Weight:

MULTIPLE PIECES FOR AS FLIGHTS ONLY
Please ✓ If Live Animal ☐

Form of Payment
☐ Cash ☐ Check ☐ GBL—Attach GBL
☒ AS Account Number 2442326676
☐ Credit Card Number
Validata Approval (Required for all except cash and GBL)

CHECK ONE ONLY
☐ AIRPORT TO AIRPORT SERVICE
☐ PICKUP ☐ DELIVERY ONLY ☐ DOOR TO DOOR

Executed By: Date/Time a.m. p.m.

Carrier	Flight	Destination	E.T.A.
AS			

Remarks

PCS.	WT. RANGE	RATE	CHARGE
	GSX LETTER		
	1-15		
	16-50		
	51-70		
	71-100		
	Subtotal Charges		

Other Charges
1st Carrier
2nd Carrier
3rd Carrier
Tax (Offline only)
Pickup (NON AS COURIER)
Delivery (NON AS COURIER)
Special Service
Insurance
TOTAL

Door-To-Door Service: (800) 634-7113

2. Consignee Memo

B5100

SGS NORTH CREEK

CHAIN OF CUSTODY RECORD

~~SGS Environmental Services Inc.~~ NORTH CREEK

Locations Nationwide
- Alaska
- Maryland
- Hawaii
- West Virginia
- New Jersey

www.us.sgs.com

038379

(1)

CLIENT: North Wind, Inc.

CONTACT: Gloria Beckman PHONE NO:(907) 277-5488

PROJECT: FTW Soils Management Stryker SITE/PWSID#: NPDL # 05-047

REPORTS TO: 235 E. 8th Ave. Suite 210 Anchorage AK 99501 FAX NO.:(907) 277-5422

INVOICE TO: Idaho Falls office QUOTE # P.O. NUMBER 2316

SGS Reference:

PAGE 1 OF 2

Preservatives Used: 4°

(2)

LAB NO.	SAMPLE IDENTIFICATION	DATE	TIME	MATRIX	No CONTAINERS	SAMPLE TYPE (C=COMP G=GRAB)	(3) Analysis Required: PCBs SW8082	REMARKS
01	05FTW-A59-N5-0-24-SO	8/30/05	1630	Soil	1	G	X	
02	05FTW-A59-N7-0-24-SO		1640				X	
03	05FTW-A58-W1-0-24-SO		1655				X	
04	05FTW-A58-N3-0-24-SO		1700				X	
05	05FTW-A58-N5-0-24-SO		1720				X	
06	05FTW-A58-N7-0-24-SO		1725				X	
07	05FTW-A58-N9-0-24-SO		1735				X	
08	05FTW-A58-N11-0-24-SO		1740				X	
09	05FTW-A58-S1-0-24-SO		1750				X	
10	05FTW-A58-S3-0-24-SO		1755				X	

(5)

Collected/Relinquished By:	Date	Time	Received By:
(1) Julie Clark	8/31/05	0835	Cathy Gamble 9/1/05 12:50
Relinquished By: (2)	Date	Time	Received By:
Relinquished By: (3)	Date	Time	Received By:
Relinquished By: (4)	Date	Time	Received By:

(4)

Shipping Carrier:

Shipping Ticket No:

Samples Received Cold? (Circle) YES NO

Temperature °C: _____ . _____

Special Deliverable Requirements:

Chain of Custody Seal: (Circle) INTACT BROKEN ABSENT

Requested Turnaround Time and Special Instructions:

24 hr. TAT

COELT 1.2A Level 4 Report

B510010

SGS NORTH CREEK

CHAIN OF CUSTODY RECORD

~~SGS Environmental Services Inc.~~ NORTH CREEK

Locations Nationwide
- Alaska
- Maryland
- Hawaii
- West Virginia
- New Jersey

www.us.sgs.com

038380

(1)

CLIENT: North Wind, Inc.

CONTACT: Gloria Beckman PHONE NO:(907) 277-5488

PROJECT: FTW Soils Management Stryker SITE/PWSID#: NPDL # 05-047

REPORTS TO: 235 E. 8th Ave Suite 210 Anchorage AK 99501 FAX NO.:(907) 277-5488

INVOICE TO: Idaho Falls Office QUOTE #

P.O. NUMBER 2316

SGS Reference:

PAGE 2 OF 2

(2)

LAB NO.	SAMPLE IDENTIFICATION	DATE	TIME	MATRIX	No CONTAINERS	SAMPLE TYPE (C= COMP, G= GRAB)	Preservatives Used: 4°	Analysis Required (3): PCBs SW8082	REMARKS
11	~~05FTW~~-AES-SS-Ø-24-SO	8/30/05	1800	Soil	1	G		X	

(3)

Collected/Relinquished By:(1) Julie Clark Date 8/31/05 Time 0535 Received By: Cathy Comlale 9/1/05 12:3

Relinquished By: (2) Date Time Received By:

Relinquished By: (3) Date Time Received By:

Relinquished By: (4) Date Time Received By:

(4)

Shipping Carrier:

Shipping Ticket No:

Samples Received Cold? (Circle) YES NO

Temperature °C: _____ . _____

Special Deliverable Requirements:

Chain of Custody Seal: (Circle) INTACT BROKEN ABSENT

Requested Turnaround Time and Special Instructions:

24 hr. TAT

COELT 1.2 A Level 4 Report

NORTH CREEK ANALYTICAL SAMPLE RECEIPT FORM

(Army Corp. compliant)

Client: North Wind Env. Inc COC # 03379

1. Please sign for receipt and opening of: ✓ Cooler ____ Other: ____

By (print) Cathy Gamble (sign) Cathy Gamble

2. Date cooler received 9/1/05 Date cooler opened: Same ✓ or ___/___/___

3. Delivered by ✓ NCA courier __Fed-Ex __UPS __Express Mess. ___Client___Other ___ from Colebrook
Air bill # if applicable ____ (Put copy of shipping papers, etc. in file)

4. There were 2 custody seals present, signed by Julie Clark date 9/1/05

5. Were custody seals unbroken and intact at the date and time of arrival? ✓ yes ____ no

6. Was ice used? ✓ yes ___ no Type of ice: ___blue ice ✓ gel ice ___real ice__dry ice
Temperature (degrees C) 6.3° Raytek Thermometer 5.9 Digi-Thermo (probe for temp. blank)

7. Were samples screened for radioactivity using the Geiger Counter? ✓ yes ___ no
Background average counts per minute: 14 Samples counts per minute: 9

8. Are custody papers sealed in a plastic bag and taped inside to the lid? ✓ yes ____ no

9. Were custody papers filled out properly (ink, signed in appropriate places, etc.)? ✓ yes ___ no
If "no" please specify: ____

10. Was project identifiable from custody papers? ✓ yes ___ no
Name of the project FTW Soils Management (if applicable)

11. Initial and date for unpacking of cooler: 9/1/05 CG (initals) date 9/1/05

12. Packing in cooler: ✓ bubble wrap/bag ____ styrofoam ____ cardboard ____ other

13. Were all containers sealed in separate plastic bags? ✓ yes ___ no

14. Did all containers indicated on the COC arrive? ✓ yes ___ no
If "no" please indicate which containers were absent ____

15. Were all containers unbroken and labels in good condition? ✓ yes ___ no
If "no" please indicate which containers ____

16. Were all bottle labels complete (ID, date, time, signature, etc.)? ✓ yes ___ no
Do the ID's, times, etc. agree with the COC? ✓ yes ___ no
If "no" please indicate which containers ____

17. Were samples received in proper containers for the indicated analysis? ✓ yes ___ no
Are containers properly preserved for the indicated analysis? ✓ yes ___ no soil
Is there adequate volume for the indicated analysis? ✓ yes ___ no

18. If voa vials were submitted, are they free of bubbles? ✓ N/A ___ yes ___ no
If "no" please indicate which containers ____

19. -in Phase: Date samples were logged in: 9/1/05 Element Project # B510010

ged in by (print) Demi Hardman (sign) Demi Hardman

the project manager notified of status? (Use back of form as a record) ___ yes ___ no

WORK ORDER

North Creek Analytical - Bothell

B5I0010

Client: North Wind Environmental, Inc.	**Printed:** 9/1/2005 2:17:29PM
Project: FTW Soils Management Stryker	**Project Number:** NPDL #05-047

Report To:
North Wind Environmental, Inc.
Gloria Beckman
235 East 8th Ave STE 210
Anchorage, AK/USA 99501
Phone: 907-277-5488
Fax: 907-277-5422

Invoice To:
North Wind Environmental, Inc.
Gloria Beckman
235 East 8th Ave STE 210
Anchorage, AK/USA 99501
Phone :907-277-5488
Fax: 907-277-5422

Project Manager:	Jeff Gerdes	Date Due:	09/02/05 17:00 (1 day TAT)
Received By:	Cathy Gamble	Date Received:	09/01/05 12:50
Logged In By:	Demri Hardman	Date Logged In:	09/01/05 13:42

Samples Received at:	5.9°C
All containers intact:	Yes
Sample labels/COC agree:	Yes
Preservation Confirmed Upon Receipt:	Yes
Custody Seals Present:	Yes

Analysis		Due	TAT	Expires	Comments
B5I0010-01	**05FTW-A59-N5-0-24**	**Soil**		**Sampled:08/30/05 16:30**	
8082 PCB Only		09/02/05 15:00	1	09/13/05 17:30	Analyze at a 20x dilution.
Dry Weight		09/02/05 15:00	1	09/27/05 17:30	
B5I0010-02	**05FTW-A59-N7-0-24**	**Soil**		**Sampled:08/30/05 16:40**	
8082 PCB Only		09/02/05 15:00	1	09/13/05 17:40	Analyze at a 20x dilution.
Dry Weight		09/02/05 15:00	1	09/27/05 17:40	
B5I0010-03	**05FTW-A58-WI-0-24**	**Soil**		**Sampled:08/30/05 16:55**	
8082 PCB Only		09/02/05 15:00	1	09/13/05 16:55	Analyze at a 20x dilution.
Dry Weight		09/02/05 15:00	1	09/27/05 16:55	
B5I0010-04	**05FTW-A58-N3-0-24**	**Soil**		**Sampled:08/30/05 17:00**	
8082 PCB Only		09/02/05 15:00	1	09/13/05 17:00	Analyze at a 20x dilution.
Dry Weight		09/02/05 15:00	1	09/27/05 17:00	
B5I0010-05	**05FTW-A58-N5-0-24**	**Soil**		**Sampled:08/30/05 17:20**	
8082 PCB Only		09/02/05 15:00	1	09/13/05 17:20	Analyze at a 20x dilution.
Dry Weight		09/02/05 15:00	1	09/27/05 17:20	
B5I0010-06	**05FTW-A58-N7-0-24**	**Soil**		**Sampled:08/30/05 17:25**	
8082 PCB Only		09/02/05 15:00	1	09/13/05 17:25	Analyze at a 20x dilution.
Dry Weight		09/02/05 15:00	1	09/27/05 17:25	
B5I0010-07	**05FTW-A58-N9-0-24**	**Soil**		**Sampled:08/30/05 17:35**	
8082 PCB Only		09/02/05 15:00	1	09/13/05 17:35	Analyze at a 20x dilution.
Dry Weight		09/02/05 15:00	1	09/27/05 17:35	

WORK ORDER

North Creek Analytical - Bothell

B5I0010

Client: North Wind Environmental, Inc. Printed: 9/1/2005 2:17:29PM

Project: FTW Soils Management Stryker Project Number: NPDL #05-047

Analysis		Due	TAT	Expires	Comments
B5I0010-08	**05FTW-A58-N11-0-2·**	**Soil**	**Sampled:08/30/05 17:40**		
8082 PCB Only		09/02/05 15:00	1	09/13/05 17:40	Analyze at a 20x dilution.
Dry Weight		09/02/05 15:00	1	09/27/05 17:40	
B5I0010-09	**05FTW-A58-S1-0-24-**	**Soil**	**Sampled:08/30/05 17:50**		
8082 PCB Only		09/02/05 15:00	1	09/13/05 17:50	Analyze at a 20x dilution.
Dry Weight		09/02/05 15:00	1	09/27/05 17:50	
B5I0010-10	**05FTW-A58-S3-0-24-**	**Soil**	**Sampled:08/30/05 17:55**		
8082 PCB Only		09/02/05 15:00	1	09/13/05 17:55	Analyze at a 20x dilution.
Dry Weight		09/02/05 15:00	1	09/27/05 17:55	
B5I0010-11	**05FTW-A58-S5-0-24-**	**Soil**	**Sampled:08/30/05 18:00**		
8082 PCB Only		09/02/05 15:00	1	09/13/05 18:00	Analyze at a 20x dilution.
Dry Weight		09/02/05 15:00	1	09/27/05 18:00	

Reviewed By Date

CUSTODY SEAL

Signature:

Date/Time: 4/31/05 @ 0005

CUSTODY SEAL

Signature:

T8

TAT: 24 h

Short Hold: _____

Non-Conformances? Circle Y or N (If Y, see other side)

NCA SAMPLE RECEIPT CHECKLIST

Received By: Date: 9/1/05 Time: 12:50 Initials: CG

Checked-In By: Date: 9/1/05 Time: 13:10 Initials: CG

Cooler ID: ____ (____ of ____)

Work Order No. B 510010

Client: North West Ex. E.

Project: Fin Soils Mana. Co. 7

Container Type:
- ____ Cooler
- ____ Box
- ____ Other
- ____ None

COC Seals:
- ✓ Ship. Container
- ____ On Bottles
- ____ None

Packing Material:
- ____ Bubble Bags
- ____ Foam Packs
- ____ Styrofoam
- ____ Other ____
- ____ None

Refrigerant:
- ✓ Gel Ice Pack
- ____ Loose Ice
- ____ None/Other ____

Received Via: Collectwide
- ____ Fed Ex
- ____ UPS
- ____ DHL
- ____ Client
- ✓ Courier Cathy G
- ____ Other ____

Cooler Temperature (IR / Digital): 5.9 °C (Frozen filters, Tedlars and aqueous Metals exempt) CA#: ____

Temperature Blank? Y or N

Sample Containers:

		ID	CA#
Intact?	Y or N		
Correct Type?	Y or N		
Adequately Labeled? (ID, date and time)	Y or N		
#Containers match COC?	Y or N		
ID/Time/date match COC?	Y or N		
Properly Preserved?	Y or N	N/A	
Adequate Volume? (not bottles requested)	Y or N		

		ID	CA#
Soil VOAs: Headspace?	Y or N		
Water VOAs: Headspace?	Y or N		
Preserved?	Y or N		

PROJECT MANAGEMENT

Is the Chain of Custody complete? Y or N

Is client information in ELEMENT accurate?
- Address? Y or N
- Phone #? Y or N
- PM? Y or N

Is project information in ELEMENT accurate?
- Proj. Name? Y or N
- Proj. #? Y or N
- Contact? Y or N
- Bid/Prices? Y or N
- Invoice Info? Y or N
- Tax Info? Y or N
- Analyses? Y or N

Has client been contacted regarding nonconformances? Y or N If Y, ____ Date ____ Time

PM Initials: ____ Date: 9/1/05 Time: 13:00

(rev 2, 08/11/05)

Gold Streak
Alaska Airlines

www.ALASKACARGO.com
1-800-225-2752

P.O. Box 68900
Seattle, WA 98168

Airline	Origin	AIR WAYBILL Number
027-		0846 9215

From Shipper:

Address: | Phone:

City: | State: | Zip Code:

I certify that this shipment does not contain any unauthorized explosives, destructive devices or hazardous materials.

Shipper's Signature X | PRINTED NAME | Date 4/21/05

Domestic ☐ | International ☐

Insured Value | Declared Value For Customs

Airport of Departure | First Carrier | Airport of Destination

Nature and Quantity of Goods:

Handling Information:

To Consignee: (Complete Consignee information required on package)

Address: HOLD FOR P/U | Phone: (425) 420-1200

City: | State: | Zip Code:

Consignee's Printed Name-Signature (Received in Good Order Except as Noted) | Time a.m. p.m. | Date

Shipper to complete all shaded areas

Airline	Origin	AIR WAYBILL Number
027-		0846 9215

Gold Streak Alaska Airlines

This is a non-negotiable AIR WAYBILL subject to the terms and conditions set forth on the reverse of shippers copy.

Total Pieces | Total Weight

MULTIPLE PIECES FOR AS FLIGHTS ONLY

Please ✓ If Live Animal ☐

Form of Payment

☐ Cash ☐ Check ☐ GBL—Attach GBL

☒ AS Account Number 2KM 23216 7L

☐ Credit Card Number

Validata Approval (Required for all except cash and GBL)

CHECK ONE ONLY

☒ AIRPORT TO AIRPORT SERVICE

PICK-UP ONLY ☐ | DELIVERY ONLY ☐ | DOOR TO DOOR ☐

Executed By: Date/Time a.m. p.m.

Carrier	Flight	Destination	E.T.A.
AS			

Remarks

PCS.	WT. RANGE	RATE	CHARGE
	GSX LETTER		
	1-15		
	16-50		
	51-70		
	71-100		
Subtotal Charges			

AS COURIER CHARGES

Other Charges

1st Carrier
2nd Carrier
3rd Carrier
Tax (Offline only)
Pickup (NON AS COURIER)
Delivery (NON AS COURIER)
Special Service
Insurance
TOTAL

Door-To-Door Service: (800) 634-7113

2. Consignee Memo

BSI0280 ✓

SGS NORTH CREEK

CHAIN OF CUSTODY RECORD

~~SGS Environmental Services Inc.~~ NORTH CREEK

Locations Nationwide
- Alaska
- Maryland
- Hawaii
- West Virginia
- New Jersey

www.us.sgs.com

038488

(1)

CLIENT: North Wind, Inc.

CONTACT: Gloria Beckman PHONE NO: (907) 277-5488

PROJECT: PTW Soils Mngmnt Stryker SITE/PWSID#: NPDL#05-049

REPORTS TO: 235 E. 8th Ave. #210 Anchorage AK 99501 FAX NO.: (907) 277-5422

INVOICE TO: Idaho Falls office QUOTE #

P.O. NUMBER 2316

SGS Reference:

PAGE 1 OF 2

(2)

LAB NO.	SAMPLE IDENTIFICATION	DATE	TIME	MATRIX	No CONTAINERS	SAMPLE TYPE (C=COMP, G=GRAB)	(3) PCBs SW 8082	REMARKS
1	Ø5PTW-PXPNE7-SO	9/13/05	1109	Soil	1	G	X	BSI0280 -01
2	Ø5PTW-PXPNE1-SO		1113				X	02
3	Ø5PTW-PXPNE2-SO		1117				X	03
4	Ø5PTW-PXPNE3-SO		1121				X	04
5	Ø5PTW-PXPNE4-SO		1125				X	05
6	Ø5PTW-BHA4652-Ø-24-SO		1517				X	06
7	Ø5PTW-BHA4651-Ø-24-SO		1524				X	07
8	Ø5PTW-BHA4653-Ø-24-SO		1531				X	08
9	Ø5PTW-BHA4652-Ø-24-SO		1546				X	09
10	Ø5PTW-BHA4ØND-Ø-24-SO		1554				X	10

(5)

Collected/Relinquished By: (1)	Date	Time	Received By:
Julie Clark	9/13/05	1810	Cathy Gamble 9/14/05 10:45
Relinquished By: (2)	Date	Time	Received By:
Relinquished By: (3)	Date	Time	Received By:
Relinquished By: (4)	Date	Time	Received By:

(4)

Shipping Carrier:

Shipping Ticket No:

Samples Received Cold? (Circle) YES NO

Temperature °C: _____ . _____

Special Deliverable Requirements:

Chain of Custody Seal: (Circle) INTACT BROKEN ABSENT

Requested Turnaround Time and Special Instructions:

24 hr TAT

2.8° w/ice

[redacted] NORTH CREEK

CHAIN OF CUSTODY RECORD

~~SGS Environmental Services~~

Locations Nationwide
- Alaska
- Maryland
- Hawaii
- West Virginia
- New Jersey

www.us.sgs.com

038477

(1)

CLIENT: North Wind, Inc.

CONTACT: Gloria Beckman PHONE NO: (907) 277-5488

PROJECT: FW Soils Mangant Stryker. SITE/PWSID#: NPDL# 05-049

REPORTS TO: 235 E. 8th Ave. #210 Anchorage AK 99501 FAX NO.: (907) 277-5422

INVOICE TO: Idaho Falls office QUOTE #

P.O. NUMBER 2316

SGS Reference:

PAGE 2 OF 2

(2)

LAB NO.	SAMPLE IDENTIFICATION	DATE	TIME	MATRIX	No CONTAINERS	SAMPLE TYPE (C= COMP, G= GRAB)	Preservative Used	Analysis Required (3) PCBs SW 8082								REMARKS
11	05SFTW-BHA4/N1-0-24-50	9/13/05	1558	Soil	1	G		X								BSI0280 -11
12	05SFTW-BHA4/S1-0-24-50	↓	1541	↓	↓	↓		X								12

(5)

Collected/Relinquished By:(1)	Date	Time	Received By:
Julie Clark	9/15/05	1810	Cathy Gamble 9/14/05 10:35
Relinquished By: (2)	Date	Time	Received By:
Relinquished By: (3)	Date	Time	Received By:
Relinquished By: (4)	Date	Time	Received By:

(4)

Shipping Carrier:

Shipping Ticket No:

Samples Received Cold? (Circle) YES NO

Temperature °C: _____ . _____

Special Deliverable Requirements:

Chain of Custody Seal: (Circle) INTACT BROKEN ABSENT

Requested Turnaround Time and Special Instructions:

24 hr TAT

TAT: 24

Short Hold: _____

Non-Conformances?
Circle Y or N
(If Y, see other side)

NCA SAMPLE RECEIPT CHECKLIST

Received By:
Date: 9/14/05
Time: 10:45
Initials: CG

Checked-in By:
Date: 09.14.05
Time: 1133
Initials: CW

Cooler ID: _____ (____ of ____)

Work Order No. B 5I0280
Client: Northwind Env.
Project: FTW Soil Management Stryker

Container Type:
✓ Cooler
____ Box
____ Other
____ None

COC Seals:
✓ Ship. Container
____ On Bottles
____ None

Packing Material:
✓ Bubble Bags
____ Foam Packs
____ Styrofoam
✓ Other Cardboard
____ None

Refrigerant:
✓ Gel Ice Pack
____ Loose Ice
____ None/Other _____

Received Via:
____ Fed Ex
____ UPS
____ DHL
____ Client
✓ Courier EDA from Goldstreak
____ Other _____

Cooler Temperature (*IR / Digital*): 2.8 °C (Frozen filters, Tedlars and aqueous Metals exempt) CA#: ____

Temperature Blank? Y or N

Sample Containers:		ID	CA#
Intact?	Y or N	____	____
Correct Type?	Y or N	____	____
Adequately Labeled? (ID, date and time)	Y or N	____	____
#Containers match COC?	Y or N	____	____
IDs/time/date match COC?	Y or N	____	____
Properly Preserved?	Y or N	____	SOIL
Adequate Volume? (for tests requested)	Y or N	____	____

			ID	CA#
Soil VOAs:	Headspace?	Y or N	____	____
Water VOAs:	Headspace?	Y or N	____	____
	Preserved?	Y or N	____	____

PROJECT MANAGEMENT

Is the Chain of Custody complete? Y or N

Is client information in ELEMENT accurate?
- Address? Y or N
- Phone #? Y or N
- PM? Y or N

Is project information in ELEMENT accurate?
- Proj. Name? Y or N
- Proj. #? Y or N
- Contact? Y or N
- Bid/Prices? Y or N
- Invoice info? Y or N
- Tax info? Y or N
- Analyses? Y or N

Has client been contacted regarding non-conformances? Y or N If Y, ____/____ (Date / Time)

PM Initials: JM Date: 9/14/05 Time: 11:05

(rev 2, 08/11/05)

Non-Conformances?
Circle Y or N
(If Y, see other side)

NCA Sample Receiving

Corrective Action Form

Date: _____
Time: _____
Initials: _____

Cooler ID: _____ (____ of _____)
Work Order No. B_____
Client: _____
Project: _____

Describe Corrective Action: (Reference CA# from Sample Receipt Checklist next to CA below and/or describe CA in comment section)

CA # _____ Salvaged Sample
CA # _____ Replaced Bottle
CA # _____ Replaced Lid

_____ Verified ID w/client
_____ Notified PM
_____ Notified Client

_____ Preserved Sample w/ _____ from Lot#/Reagent ID _____

_____ Preserved Sample w/ _____ from Lot#/Reagent ID _____

Cooler Temp: _____°C (Frozen filters, Tedlars and aqueous Metals exempt) CA# _____ Select either comment below

Comment: Samples were received outside the recommended temperature range (4°C±2°C). Samples were received on-ice, within 4 hours of collection, but may not have had sufficient time to equilibrate. A temperature range from ambient to 2°C is considered acceptable. The samples will be analyzed as scheduled unless otherwise directed by the client.

Comment: Samples were received outside the recommended temperature range (4°C±2°C). The COC was stamped with "Samples were not received @ 2-6°C upon receipt." The samples will be analyzed as scheduled unless otherwise directed by the client.

Comments or Other Actions Taken

F.Y.I. - Samples were not received in NCA containers.

Reviewed and approved by: _____ PM Signature _____ Date

(rev 2 08/11/05)

NORTH CREEK ANALYTICAL SAMPLE RECEIPT FORM

(Army Corp. compliant)

Client: North Wind Inc. COC # 038488, 038477

1. Please sign for receipt and opening of: ✓ Cooler ____ Other: ____

By (print) Cathy Cramble (sign) Cathy Cramble

2. Date cooler received 9/14/05 Date cooler opened: Same ✓ or ___/___/___

3. Delivered by __NCA courier __Fed-Ex __UPS __Express Mess. __Client ✓ Other EMA from Goldstreak
Air bill # if applicable 0546 9005 (Put copy of shipping papers, etc. in file)

4. There were 1 custody seals present, signed by Julie Clark date 9/13/05

5. Were custody seals unbroken and intact at the date and time of arrival? ✓ yes ____ no

6. Was ice used? ✓ yes ____ no Type of ice: ____ blue ice ✓ gel ice ____ real ice ____ dry ice
Temperature (degrees C) 3.2 Raytek Thermometer 2.8 Digi-Thermo (probe for temp. blank)

7. Were samples screened for radioactivity using the Geiger Counter? ✓ yes ____ no
Background average counts per minute: 17 Samples counts per minute: 10

8. Are custody papers sealed in a plastic bag and taped inside to the lid? ____ yes ✓ no

9. Were custody papers filled out properly (ink, signed in appropriate places, etc.)? ✓ yes ____ no
If "no" please specify: ____

10. Was project identifiable from custody papers? ✓ yes ____ no
Name of the project FTW Soils Management Stryker (if applicable)

11. Initial and date for unpacking of cooler: CW (initals) date 09/14/05

12. Packing in cooler: ✓ bubble wrap/bag ____ styrofoam ✓ cardboard ____ other

13. Were all containers sealed in separate plastic bags? X yes ____ no

14. Did all containers indicated on the COC arrive? X yes ____ no
If "no" please indicate which containers were absent ____

15. Were all containers unbroken and labels in good condition? X yes ____ no
If "no" please indicate which containers ____

16. Were all bottle labels complete (ID, date, time, signature, etc.)? X yes ____ no
Do the ID's, times, etc. agree with the COC? X yes ____ no
If "no" please indicate which containers ____

17. Were samples received in proper containers for the indicated analysis? X yes ____ no
Are containers properly preserved for the indicated analysis? X yes ____ no
Is there adequate volume for the indicated analysis? X yes ____ no

18. If voa vials were submitted, are they free of bubbles? X N/A ____ yes ____ no
If "no" please indicate which containers ____

19. Log-in Phase: Date samples were logged in: 09/14/05 Element Project # B5I0280

20. Logged in by (print) Colette Weaver (sign) Colette Weaver

21. Was the project manager notified of status? (Use back of form as a record) ____ yes ____ no

Project communication record:
Who was called? _____ By whom? _____ (date) ___/___/___

Topic of discussion:

Record of discussion:

Resolution:

Project communication record:
Who was called? _____ By whom? _____ (date) ___/___/___

Topic of discussion:

Record of discussion:

Resolution:

Project communication record:
Who was called? _____ By whom? _____ (date) ___/___/___

Topic of discussion:

Record of discussion:

Resolution:

Additional Comments:

Alaska Airlines Alaska Airlines Alaska Airlines Alaska Airlines

Alaska Airlines Alaska Airlines Alaska Airlines

SGS Environmental

CUSTODY SEAL

Signature: Julie Y. [illegible]

Date/Time: 9/13/05 @ 1810

Gold Streak Alaska Airlines

www.ALASKACARGO.com
1-800-225-2752

P.O. Box 68900
Seattle, WA 98168

Airline	Origin	AIR WAYBILL Number
027-		0846 9005

From Shipper: North Wind

Address: [illegible]

Phone: [illegible]

City: [illegible]

State: AK

Zip Code: [illegible]

I certify that this shipment does not contain any unauthorized explosives, destructive devices or hazardous materials.

Shipper's Signature X [illegible]

PRINTED NAME [illegible]

Date 9/15/05

Domestic ☒ International ☐

Insured Value

Declared Value For Customs

Airport of Departure | First Carrier | Airport of Destination

Nature and Quantity of Goods: [illegible]

Handling Information: [illegible]

To Consignee: (Complete Consignee Information required on package) [illegible]

Address: [illegible]

Phone: [illegible]

City: [illegible]

State: [illegible]

Zip Code: [illegible]

Consignee's Printed Name-Signature (Received in Good Order Except as Noted)

Time a.m. p.m.

Date

Total Pieces: 1

Total Weight

MULTIPLE PIECES FOR AS FLIGHTS ONLY

Please ✓ If Live Animal ☐

Form of Payment

☐ Cash ☐ Check ☐ GBL—Attach GBL

☒ AS Account Number [illegible]

☐ Credit Card Number

Validata Approval (Required for all except cash and GBL)

CHECK ONE ONLY

☒ AIRPORT TO AIRPORT SERVICE

PICKUP ONLY ☐ DELIVERY ONLY ☐ DOOR TO DOOR ☐

Executed By: Date/Time a.m. p.m.

Carrier	Flight	Destination	E.T.A.
AS	[illegible]	[illegible]	

Remarks

PCS.	WT. RANGE	RATE	CHARGE
	GSX LETTER		
	1-15		
	16-50		
	51-70		
	71-100		
	Subtotal Charges		

Other Charges

1st Carrier	
2nd Carrier	
3rd Carrier	
Tax (Offline only)	
Pickup (NON AS COURIER)	
Delivery (NON AS COURIER)	
Special Service	
Insurance	
TOTAL	

Door-To-Door Service: (800) 634-7113

2. Consignee Memo

Airline 027- Origin AIR WAYBILL Number 0846 9005

Gold Streak Alaska Airlines

[illegible] the terms and conditions set forth on the reverse of shippers copy

B5I0317 ✓

NORTH CREEK

CHAIN OF CUSTODY RECORD

~~SGS Environmental Services Inc.~~ NORTH CREEK ANALYTICAL

Locations Nationwide
- Alaska
- Maryland
- Hawaii
- West Virginia
- New Jersey

www.us.sgs.com

040336

(1)

CLIENT: North Wind, Inc.

CONTACT: Gloria Beckman PHONE NO: (907) 277-5488

PROJECT: PTW Soils Mngmnt Stryker SITE/PWSID#: NPDL#05-047

REPORTS TO: 235 E. 8th Ave. #210 Anchorage AK 99501 FAX NO.: (907) 277-5422

INVOICE TO: Idaho Falls office QUOTE #

P.O. NUMBER 2316

SGS Reference:

PAGE 1 OF 2

(2)

LAB NO.	SAMPLE IDENTIFICATION	DATE	TIME	MATRIX	No CONTAINERS	SAMPLE TYPE (C= COMP, G= GRAB)	Preservatives Used: 4°	Analysis Required (3): RCBS SW8082	REMARKS
1	Ø5PTW-A28N2-SO	9/9/05	1257	So. I	1	G		X	B5I0317-01
2	Ø5PTW-A33N3-SO	|	1309	|	|	|		X	02
3	Ø5PTW-A36N1-SO	|	1331	|	|	|		X	03
4	Ø5PTW-A4ØN1-SO	|	1339	|	|	|		X	04
5	Ø5PTW-BHA6SS1-Ø-24-SO	9/14/05	0925	|	|	|		X	05
6	Ø5PTW-PXPNE5-SO	|	1408	|	|	|		X	06
7	Ø5PTW-PXPNE6-SO	|	1410	|	|	|		X	07
8	Ø5PTW-PXPNW1-SO	|	1412	|	|	|		X	08
9	Ø5PTW-PXPNW2-SO	|	1415	|	|	|		X	09
10	Ø5PTW-PXPNW3-SO	|	1417	|	|	|		X	10

(5)

Collected/Relinquished By: (1)	Date	Time	Received By:
Julie Clark	9/14/05	1815	Colette Weaver 09-15-05 1130 Colette Weaver NCA
Relinquished By: (2)	Date	Time	Received By:
Relinquished By: (3)	Date	Time	Received By:
Relinquished By: (4)	Date	Time	Received By:

(4)

Shipping Carrier:

Shipping Ticket No:

Samples Received Cold? (Circle) YES NO

Temperature °C: 2.4

Special Deliverable Requirements:

Chain of Custody Seal: (Circle) INTACT BROKEN ABSENT

Requested Turnaround Time and Special Instructions:

24 hr TAT

[redacted] NORTH CREEK

CHAIN OF CUSTODY RECORD

~~SGS Environmental Services Inc.~~

NORTH CREEK ANALYTICAL

Locations Nationwide
- Alaska
- Maryland
- Hawaii
- West Virginia
- New Jersey

www.us.sgs.com

040337

(1)

CLIENT: North Wind, Inc.

CONTACT: Gloria Backman PHONE NO: (907) 277-5488

PROJECT: FTW Soils Mngmnt Stryker SITE/PWSID#: NPDL# 05-049

REPORTS TO: 235 E. 8th Ave. #210 Anchorage AK 99501 FAX NO.: (907) 277-5422

INVOICE TO: Idaho Falls office QUOTE #

P.O. NUMBER 2316

SGS Reference:

PAGE 2 OF 2

(2)

LAB NO.	SAMPLE IDENTIFICATION	DATE	TIME	MATRIX	No CONTAINERS	SAMPLE TYPE (C= COMP, G= GRAB)	Preservative Used: 4°	Analysis Required (3): PCBs SW 8082	REMARKS
11	Ø5FTW-PXPNW4-SO	9/14/05	1421	Soil	1	G		X	B5I0317 -11
12	Ø5FTW-PXPNW5-SO		1422					X	12
13	Ø5FTW-PXPSW1-SO		1426					X	13
14	Ø5FTW-PXPSE1-SO		1428					X	14
15	Ø5FTW-PXPSE2-SO		1430					X	15
16	Ø5FTW-PXPSE3-SO		1433					X	16
17	Ø5FTW-PXPSE4-SO		1434					X	17
18	Ø5FTW-PXPSE5-SO		1437					X	18
19	Ø5FTW-PXPSE6-SO		1439					X	19
20	Ø5FTW-NEOSF-SO		1442					X	20

(5)

Collected/Relinquished By: (1)	Date	Time	Received By:	
Julie Clark	9/14/05	1815	Colette Weaver	09-15-05 1130
			Colette Weaver	NCA
Relinquished By: (2)	Date	Time	Received By:	
Relinquished By: (3)	Date	Time	Received By:	
Relinquished By: (4)	Date	Time	Received By:	

(4)

Shipping Carrier:

Shipping Ticket No:

Special Deliverable Requirements:

Samples Received Cold? (Circle) YES NO

Temperature °C: 2.4

Chain of Custody Seal: (Circle) INTACT BROKEN ABSENT

Requested Turnaround Time and Special Instructions:

24 hr TAT

TAT: _____

Short Hold: _____

Non-Conformances?
Circle Y or N
(If Y, see other side)

NCA SAMPLE RECEIPT CHECKLIST

Received By:
Date: 09 15 05
Time: 1130
Initials: CW

Checked-in By:
Date: 09.15.05
Time: 1259
Initials: CW

Cooler ID: _____ (____ of ____)

Work Order No. B5IC317
Client: _____
Project: _____

Container Type:
- X Cooler
- ____ Box
- ____ Other
- ____ None

COC Seals:
- X Ship. Container
- ____ On Bottles
- ____ None

Packing Material:
- ____ Bubble Bags
- ____ Foam Packs
- ____ Styrofoam
- X Other plastic bags & Bubble wrap
- ____ None

Refrigerant:
- X Gel Ice Pack
- ____ Loose Ice
- ____ None/Other _____

Received Via: 0846 9016
- ____ Fed Ex
- ____ UPS
- ____ DHL
- ____ Client
- X Courier Tim/ENA
- X Other goldstreak

Cooler Temperature (IR / Digital): 2.4 °C (Frozen filters, Tedlars and aqueous Metals exempt) CA#: ____

Temperature Blank? Y or N @ 1150

Sample Containers:		ID	CA#
Intact?	Y or N	____	____
Correct Type?	Y or N	____	____
Adequately Labeled? (ID, date and time)	Y or N	____	____
#Containers match COC?	Y or N	____	____
IDs/time/date match COC?	Y or N	____	____
Properly Preserved?	Y or N	____	Soil
Adequate Volume? (for tests requested)	Y or N	____	____

			ID	CA#
Soil VOAs:	Headspace?	Y or N	____	____
Water VOAs:	Headspace?	Y or N	____	____
	Preserved?	Y or N	____	____

PROJECT MANAGEMENT

Is the Chain of Custody complete? Y or N

Is client information in ELEMENT accurate?
- Address? Y or N
- Phone #? Y or N
- PM? Y or N

Is project information in ELEMENT accurate?
- Proj. Name? Y or N
- Proj. #? Y or N
- Contact? Y or N
- Bid/Prices? Y or N
- Invoice info? Y or N
- Tax info? Y or N
- Analyses? Y or N

Has client been contacted regarding non-conformances? Y or N If Y, ____/____ (Date / Time)

PM Initials: _____ Date: _____ Time: _____

(rev 2, 08/11/05)

Non-Conformances?
Circle Y or N
(If Y, see other side)

NCA Sample Receiving

Corrective Action Form

Date: _____
Time: _____
Initials: _____

Cooler ID: ____ (____ of ____)
Work Order No. B _____
Client: _____
Project: _____

Describe Corrective Action: (Reference CA# from Sample Receipt Checklist next to CA below and/or describe CA in comment section)

CA #	CA #	CA #
____ Salvaged Sample	____ Replaced Bottle	____ Replaced Lid
____ Verified ID w/client	____ Notified PM	____ Notified Client

____ Preserved Sample w/ _____ from Lot#/Reagent ID _____

____ Preserved Sample w/ _____ from Lot#/Reagent ID _____

Cooler Temp: _____°C (Frozen filters, Tedlars and aqueous Metals exempt) CA#: ____ Select either comment below

Comment: Samples were received outside the recommended temperature range (4°C±2°C). Samples were received on-ice within 4 hours of collection, but may not have had sufficient time to equilibrate. A temperature range from ambient to 2°C is considered acceptable. The samples will be analyzed as scheduled unless otherwise directed by the client.

Comment: Samples were received outside the recommended temperature range (4°C±2°C). The cooler was stamped with "Samples were not received @ 2-6°C upon receipt." The samples will be analyzed as scheduled unless otherwise directed by the client.

Comments or Other Actions Taken:

Reviewed and approved by: _____ _____
PM Signature Date

(rev 2. 08/11/05)

NORTH CREEK ANALYTICAL SAMPLE RECEIPT FORM

(Army Corp. compliant)

Client: North Wind, Inc COC # 040336, 040337

1. Please sign for receipt and opening of: X Cooler ____ Other: ____

By (print) Colette Weaver (sign) Colette Weaver

2. Date cooler received 09/15/05 Date cooler opened: Same X or ___/___/___

3. Delivered by __NCA courier __Fed-Ex __UPS __Express Mess. ___Client ___Other X ENA
Air bill # if applicable 0846 9016 (Put copy of shipping papers, etc. in file)

4. There were 2 custody seals present, signed by Julie Clark date 09/14/05

5. Were custody seals unbroken and intact at the date and time of arrival? X yes ____ no

6. Was ice used? X yes ___no Type of ice: ___blue ice X gel ice ___real ice __dry ice
Temperature (degrees C) 2.0 Raytek Thermometer 2.4 Digi-Thermo (probe for temp. blank)

7. Were samples screened for radioactivity using the Geiger Counter? X yes ____ no
Background average counts per minute: 10 Samples counts per minute: 8

8. Are custody papers sealed in a plastic bag and taped inside to the lid? ____ yes X no

9. Were custody papers filled out properly (ink, signed in appropriate places, etc.)? X yes ____ no
If "no" please specify: ____

10. Was project identifiable from custody papers? X yes ____ no
Name of the project FTW Soils Management Stryker (if applicable)

11. Initial and date for unpacking of cooler: CW (initals) date 09/15/05

12. Packing in cooler: X bubble wrap/bag ____ styrofoam ____ cardboard ____ other

13. Were all containers sealed in separate plastic bags? X yes ____ no

14. Did all containers indicated on the COC arrive? X yes ____ no
If "no" please indicate which containers were absent ____

15. Were all containers unbroken and labels in good condition? X yes ____ no
If "no" please indicate which containers ____

16. Were all bottle labels complete (ID, date, time, signature, etc.)? X yes ____ no
Do the ID's, times, etc. agree with the COC? X yes ____ no
If "no" please indicate which containers ____

17. Were samples received in proper containers for the indicated analysis? X yes ____ no
Are containers properly preserved for the indicated analysis? X yes ____ no
Is there adequate volume for the indicated analysis? X yes ____ no

18. If voa vials were submitted, are they free of bubbles? X N/A ____ yes ____ no
If "no" please indicate which containers ____

19. Log-in Phase: Date samples were logged in: 09/15/05 Element Project # B6I0317

20. Logged in by (print) Colette Weaver (sign) Colette Weaver

21. Was the project manager notified of status? (Use back of form as a record) ____ yes ____ no

Project communication record:
Who was called? _____ By whom? _____ (date) ___/___/___

Topic of discussion:

Record of discussion:

Resolution:

Project communication record:
Who was called? _____ By whom? _____ (date) ___/___/___

Topic of discussion:

Record of discussion:

Resolution:

Project communication record:
Who was called? _____ By whom? _____ (date) ___/___/___

Topic of discussion:

Record of discussion:

Resolution:

Additional Comments:

SGS Environmental

CUSTODY SEAL

Signature: Julie Clark

Date/Time: 9/14/05 @ 1815

SGS Environmental

CUSTODY SEAL

Signature: Julie Clark

Date/Time: 9/14/05 @ 1815

Gold Streak Alaska Airlines

www.ALASKACARGO.com
1-800-225-2752

P.O. Box 68900
Seattle, WA 98168

Airline	Origin	AIR WAYBILL Number
027-		0846 [illegible]

Shipper to complete all shaded areas

From Shipper: North [illegible]

Address: 1038 Southwood L[illegible]
Phone: (907) 375-[illegible]

City: Fairbanks
State: AK
Zip Code: 99712

I certify that this shipment does not contain any unauthorized explosives, destructive devices or hazardous materials.

Shipper's Signature X
PRINTED NAME: [illegible] J. [illegible]
Date: 1/14/05

Domestic ☒ International ☐

Insured Value: [illegible]
Declared Value For Customs

Airport of Departure | First Carrier | Airport of Destination

Nature and Quantity of Goods: Soil samples [illegible]

Handling Information: Frozen, keep cool, do not freeze

To Consignee: (Complete Consignee Information required on package)
North Creek Analytical - Jeff Ce[illegible]

Address: Hold for P/C
Phone: (425) 420-1234

City: Seattle
State: WA
Zip Code:

Consignee's Printed Name-Signature (Received in Good Order Except as Noted)
Time a.m. p.m.
Date

Airline	Origin	AIR WAYBILL Number
027-		0846 9016

Gold Streak Alaska Airlines

This is a non-negotiable AIR WAYBILL subject to the terms and conditions set forth on the reverse of shippers copy.

Total Pieces: 1
Total Weight:

MULTIPLE PIECES FOR AS FLIGHTS ONLY
Please ✓ If Live Animal ☐

Form of Payment
☐ Cash ☐ Check ☐ GBL—Attach GBL
☒ AS Account Number 744 232-66 7[illegible]
☐ Credit Card Number
Validata Approval (Required for all except cash and GBL)

CHECK ONE ONLY
☒ AIRPORT TO AIRPORT SERVICE
PICK-UP ONLY ☐ DELIVERY ONLY ☐ DOOR-TO-DOOR ☐

Executed By: Date/Time a.m. p.m.

Carrier	Flight	Destination	E.T.A.
AS			

Remarks

PCS.	WT. RANGE	RATE	CHARGE
	GSX LETTER		
	1-15		
	16-50		
	51-70		
	71-100		
	Subtotal Charges		
	AS COURIER CHARGES		
	Other Charges		
	1st Carrier		
	2nd Carrier		
	3rd Carrier		
	Tax (Offline only)		
	Pickup (NON AS COURIER)		
	Delivery (NON AS COURIER)		
	Special Service		
	Insurance		
	TOTAL		

Door-To-Door Service: (800) 634-7113

2. Consignee Memo

SGS

CHAIN OF CUSTODY RECORD
SGS Environmental Services Inc.

Locations Nationwide
- Alaska
- Maryland
- Hawaii
- West Virginia
- New Jersey

www.us.sgs.com

B5I0351

040482

(1)
CLIENT: North Wind Inc
CONTACT: Gloria Beckman PHONE NO: (907) 277-5488
PROJECT: Site Characterization SITE/PWSID#: Tokai Gardens
REPORTS TO: 235 E 80th Ave Suite 20 Anchorage AK 99501 FAX NO.: (907) 277-5422
INVOICE TO: Same QUOTE #
NP # 05-049 P.O. NUMBER 2316

SGS Reference:

PAGE 1 OF 3

(2)

LAB NO.	SAMPLE IDENTIFICATION	DATE	TIME	MATRIX	No CONTAINERS	SAMPLE TYPE (C= COMP, G= GRAB)	Preservatives Used: HP	Analysis Required (3): PCB 8082	REMARKS
01	05FTW-NPile3-SO	9-15-05	0901	Soil	1	G	X		
02	05FTW-NPile4-SO	9-15-05	0902						
03	05FTW-NPile1-SO		0848						
04	05FTW-NPile2-SO		0855						
05	05FTW-NPile5-SO		0907						
06	05FTW-NPile6-SO		0912						
07	05FTW-BHAP18N2-0-24-SO		1130						
08	05FTW-BHAP18S2-0-24-SO		1136						
09	05FTW-BHAP18S1-0-24-SO		1141						
10	05FTW-BHAP17S2-0-24-SO		1316						

(5)

Collected/Relinquished By:(1)	Date	Time	Received By:	
Kevin Stall	9-15-05	1810	Colette Weaver	09-16-05 1055
			Colette Weaver	NCA
Relinquished By: (2)	Date	Time	Received By:	
Relinquished By: (3)	Date	Time	Received By:	
Relinquished By: (4)	Date	Time	Received By:	

(4)
Shipping Carrier:
Shipping Ticket No:
Samples Received Cold? (Circle) YES NO
Temperature °C: 5.7
Special Deliverable Requirements:
Chain of Custody Seal: (Circle) INTACT BROKEN ABSENT
Requested Turnaround Time and Special Instructions:

24 hr TAT

White - Retained by Lab
Yellow - Returned with Report
Pink - Retained by Sampler

North Creek Analytical

SGS

CHAIN OF CUSTODY RECORD

~~SGS Environmental Services Inc.~~

North Creek Analytical

Locations Nationwide
- Alaska
- Maryland
- Hawaii
- West Virginia
- New Jersey

www.us.sgs.com

B5I0351

040487

(1)

CLIENT: North Wind Inc

CONTACT: Gloria Beckman PHONE NO: (907) 277-5488

PROJECT: Site Characterization SITE/PWSID#: Tuky Gardens

REPORTS TO: 235 E 8th Ave Suite 210 Anchorage AK 99501 FAX NO.: (907) 277-5422

INVOICE TO: NP # 05-049 QUOTE #

P.O. NUMBER 2316

SGS Reference:

PAGE 2 OF 3

(2)

LAB NO.	SAMPLE IDENTIFICATION	DATE	TIME	MATRIX	No CONTAINERS	SAMPLE TYPE (C= COMP, G= GRAB)	Preservative Used: 4°	Analysis Required (3): PCB 8082	REMARKS
11	05FTW-A405 1-50	9-15-05	1348	Soil	1	G		X	
12	05FTW-BHPP17N2-50	9-15-05	1118						
13	05FTW-BHPP18N2-50	9-24	1130						
14	05FTW-BHPP18S2-0-24-50		1136						
15	05FTW-BHA60N2-0-24-50		1349						
16	05FTW-BHA60N1-0-24-50		1354						
17	05FTW-BHA60N1-0-24-50		1400						
18	05FTW-BHA60S1-0-24-50		1405						
19	05FTW-BHA32S1-0-24-50		1411						
20	05FTW-BHA60S2-0-24-50		1412						

(5)

Collected/Relinquished By: (1)	Date	Time	Received By:	
Kevin Stell	9-15-05	1810	Colette Weaver / Colette Weaver	09-16-05 1055 NCA
Relinquished By: (2)	Date	Time	Received By:	
Relinquished By: (3)	Date	Time	Received By:	
Relinquished By: (4)	Date	Time	Received By:	

(4)

Shipping Carrier:

Shipping Ticket No:

Samples Received Cold? (Circle) YES NO

Temperature °C: 5.7

Special Deliverable Requirements:

Chain of Custody Seal: (Circle) INTACT BROKEN ABSENT

Requested Turnaround Time and Special Instructions:

24hr TAT

North Creek Analytical

CHAIN OF CUSTODY RECORD

~~SGS Environmental Services Inc.~~

North Creek Analytical

Locations Nationwide
- Alaska
- Maryland
- Hawaii
- West Virginia
- New Jersey

www.us.sgs.com

040489

(1)

CLIENT: North Wind Inc

CONTACT: Gloria Beckman PHONE NO:(907) 277-5488

PROJECT: Site Characterization SITE/PWSID#: Taku Gardens

REPORTS TO: 235 E 8th Ave Suite 210
Anchorage AK 99501 FAX NO.:(907) 277-5422

INVOICE TO: NP #05-049 QUOTE # P.O. NUMBER 2316

SGS Reference:

PAGE 3 OF 3

(2)

LAB NO.	SAMPLE IDENTIFICATION	DATE	TIME	MATRIX	No CONTAINERS	SAMPLE TYPE (C= COMP, G= GRAB)	Preservatives Used: 4°	Analysis Required (3): PCBs 8082	REMARKS
21	05FTW-BHA61W1-0-24-30	9-15-05	1516	Soil	1	G		X	
22	05FTW-BHA61S1-0-24-30	↓	1522	↓	↓	↓		↓	

(5)

Collected/Relinquished By:(1)	Date	Time	Received By:
Kevin Shell	9-15-05	1810	Colette Weaver 09-16-05 1055
			Colette Weaver NCA
Relinquished By: (2)	Date	Time	Received By:
Relinquished By: (3)	Date	Time	Received By:
Relinquished By: (4)	Date	Time	Received By:

(4)

Shipping Carrier:

Shipping Ticket No:

Samples Received Cold? (Circle) YES NO

Temperature °C: 5.7

Special Deliverable Requirements:

Chain of Custody Seal: (Circle) INTACT BROKEN ABSENT

Requested Turnaround Time and Special Instructions:

24 hr TAT

TAT: _____

Short Hold: _____

Non-Conformances?
Circle Y or N
(If Y, see other side)

NCA SAMPLE RECEIPT CHECKLIST

Received By:
Date: 09.16.05
Time: 1055
Initials: CW

Checked-in By:
Date: 09.16.05
Time: 1236
Initials: CW

Cooler ID: _____ (____ of ____)

Work Order No. B5I0351
Client: North Wind Inc
Project: FTW Soils Management Stryker

Container Type:
X Cooler
____ Box
____ Other
____ None

COC Seals:
X Ship. Container
____ On Bottles
____ None

Packing Material:
____ Bubble Bags
____ Foam Packs
____ Styrofoam
X Other bubble wrap & cardboard and a box
____ None

Refrigerant:
X Gel Ice Pack
____ Loose Ice
____ None/Other _____

Received Via:
____ Fed Ex
____ UPS
____ DHL
____ Client
X Courier ENA/Tim
X Other Goldstreak

Cooler Temperature (IR/Digital) 5.7 °C (Frozen filters, Tedlars and aqueous Metals exempt) CA#: ____
Circle

Temperature Blank? Y or N @ 1110 cw

Sample Containers:		ID	CA#
Intact?	Y or N		
Correct Type?	Y or N		1
Adequately Labeled? (ID, date and time)	Y or N		2
#Containers match COC?	Y or N		
IDs/time/date match COC?	Y or N		2
Properly Preserved?	Y or N		SOIL
Adequate Volume? (for tests requested)	Y or N		

			ID	CA#
Soil VOAs:	Headspace?	Y or N		
Water VOAs:	Headspace?	Y or N		
	Preserved?	Y or N		

PROJECT MANAGEMENT

Is the Chain of Custody complete? Y or N

Is client information in ELEMENT accurate?
Address? Y or N
Phone #? Y or N
PM? Y or N

Is project information in ELEMENT accurate?
Proj. Name? Y or N
Proj. #? Y or N
Contact? Y or N
Bid/Prices? Y or N
Invoice info? Y or N
Tax info? Y or N
Analyses? Y or N

Has client been contacted regarding non-conformances? Y or N If Y, _____/_____ (Date / Time)

PM Initials: _____ Date: _____ Time: _____

(rev 2, 08/11/05)

Non-Conformances?
Circle Y or N
(If Y, see other side)

NCA Sample Receiving

Corrective Action Form

Date: _____
Time: _____
Initials: _____

Cooler ID: ____ (____ of ____)
Work Order No. B_____
Client: _____
Project: _____

Describe Corrective Action: (Reference CA# from Sample Receipt Checklist next to CA below and/or describe CA in comment section)

CA #		CA #		CA #	
____	Salvaged Sample	____	Replaced Bottle	____	Replaced Lid
____	Verified ID w/client	____	Notified PM	____	Notified Client

____ Preserved Sample w/ _____ from Lot#/Reagent ID _____

____ Preserved Sample w/ _____ from Lot#/Reagent ID _____

Cooler Temp: _____ °C (Frozen filters, Tedlars and aqueous Metals exempt) CA#: ____ Select either comment below

Comment: Samples were received outside the recommended temperature range (4°C±2°C). Samples were received on-ice, within 4 hours of collection, but may not have had sufficient time to equilibrate. A temperature range from ambient to 2°C is considered acceptable. The samples will be analyzed as scheduled unless otherwise directed by the client.

Comment: Samples were received outside the recommended temperature range (4°C±2°C). The COC was stamped with "Samples were not received @ 2-6°C upon receipt." The samples will be analyzed as scheduled unless otherwise directed by the client.

Comments or Other Actions Taken:

#1 - The containers received are not NCA provided.

#2 - COC says 05-FTW-BHAGONI-0-24-SO, the container says 05-FTW-BHAGOWI-0-24-SO, logged in according to COC.

Reviewed and approved by: _____ _____
PM Signature Date

(rev 2, 08/11/05)

NORTH CREEK ANALYTICAL SAMPLE RECEIPT FORM

(Army Corp. compliant)

Client: North Wind Inc COC # 040482, 040487, 040489

1. Please sign for receipt and opening of: X Cooler ____ Other: ____

By (print) Colette Weaver (sign) Colette Weaver

2. Date cooler received 09/16/05 Date cooler opened: Same X or ___/___/___

3. Delivered by __NCA courier __Fed-Ex __UPS __Express Mess. ___Client___Other X Tim/ENA
Air bill # if applicable 0847 2494 (Put copy of shipping papers, etc. in file)

4. There were 2 custody seals present, signed by Kevin date 09/15/05

5. Were custody seals unbroken and intact at the date and time of arrival? ___yes ___no

6. Was ice used? X yes ___no Type of ice: ___blue ice X gel ice ___real ice__dry ice
Temperature (degrees C) 5.1 Raytek Thermometer 5.7 Digi-Thermo (probe for temp. blank)

7. Were samples screened for radioactivity using the Geiger Counter? X yes ___no
Background average counts per minute: 10 Samples counts per minute: 11

8. Are custody papers sealed in a plastic bag and taped inside to the lid? ___yes X no

9. Were custody papers filled out properly (ink, signed in appropriate places, etc.)? X yes ___no
If "no" please specify: ____

10. Was project identifiable from custody papers? ___yes X no
Name of the project ____ (if applicable)

11. Initial and date for unpacking of cooler: ____ (initals) date ___/___/___

12. Packing in cooler: X bubble wrap bag ___styrofoam X cardboard ____other

13. Were all containers sealed in separate plastic bags? X yes ___no

14. Did all containers indicated on the COC arrive? X yes ___no
If "no" please indicate which containers were absent ____

15. Were all containers unbroken and labels in good condition? X yes ___no
If "no" please indicate which containers ____

16. Were all bottle labels complete (ID, date, time, signature, etc.)? ___yes X no
Do the ID's, times, etc. agree with the COC? ___yes X no
If "no" please indicate which containers CC-05FTW-B1A60N1-0-24-SO
Jar-05FTW-B1A60W1-0-24-SO

17. Were samples received in proper containers for the indicated analysis? X yes ___no
Are containers properly preserved for the indicated analysis? X yes ___no
Is there adequate volume for the indicated analysis? X yes ___no

18. If voa vials were submitted, are they free of bubbles? X N/A ___yes ___no
If "no" please indicate which containers ____

19. Log-in Phase: Date samples were logged in: 09/16/05 Element Project # B5I0351

20. Logged in by (print) Colette Weaver (sign) Colette Weaver

21. Was the project manager notified of status? (Use back of form as a record) ___yes ___no

Project communication record:
Who was called? _____ By whom? _____ (date) ___/___/___

Topic of discussion:

Record of discussion:

Resolution:

Project communication record:
Who was called? _____ By whom? _____ (date) ___/___/___

Topic of discussion:

Record of discussion:

Resolution:

Project communication record:
Who was called? _____ By whom? _____ (date) ___/___/___

Topic of discussion:

Record of discussion:

Resolution:

Additional Comments:

GoldStreak Alaska Airlines

www.ALASKACARGO.com
1-800-225-2752

P.O. Box 68900
Seattle, WA 98168

Airline	Origin	AIR WAYBILL Number
027-		0847 2494

From Shipper: North Wind Inc

Address: 1238 Southwood Dr. | Phone: (907) 575-6975

City: Fairbanks | State: AK | Zip Code: 99712

I certify that this shipment does not contain any unauthorized explosives, destructive devices or hazardous materials.

Shipper's Signature X [illegible] | PRINTED NAME [illegible] | Date 4/15/05

Domestic ☒ | International ☐

Insured Value | Declared Value For Customs

Airport of Departure | First Carrier | Airport of Destination

Nature and Quantity of Goods: [illegible] parts

Handling Information: Fragile, Keep cool, do not freeze

To Consignee: (Complete Consignee information required on package) North Creek Aviation c/o Jeff Gallis

Address: Hollister D/C | Phone: (435) 927-1234

City: [illegible] | State: UTA | Zip Code:

Consignee's Printed Name-Signature (Received In Good Order Except as Noted) | Time a.m. p.m. | Date

Total Pieces: 1 | Total Weight:

MULTIPLE PIECES FOR AS FLIGHTS ONLY
Please ✓ If Live Animal ☐

Form of Payment
☐ Cash ☐ Check ☐ GBL—Attach GBL
☒ AS Account Number 2744232676
☐ Credit Card Number
Validata Approval (Required for all except cash and GBL)

PCS.	WT. RANGE	RATE	CHARGE
	GSX LETTER		
	1-15		
	16-50		
	51-70		
	71-100		
	Subtotal Charges		

CHECK ONE ONLY
☒ AIRPORT TO AIRPORT SERVICE
PICKUP ONLY ☐ | DELIVERY ONLY ☐ | DOOR TO DOOR ☐

AS COURIER CHARGES

Executed By: Date/Time a.m. p.m.

Carrier	Flight	Destination	E.T.A.
AS			

Remarks

Other Charges
1st Carrier
2nd Carrier
3rd Carrier
Tax (Offline only)
Pickup (NON AS COURIER)
Delivery (NON AS COURIER)
Special Service
Insurance
TOTAL

Airline	Origin	AIR WAYBILL Number
027-		0847 2494

GoldStreak Alaska Airlines

[illegible] AIR WAYBILL subject to the terms and conditions set forth on the reverse of shippers copy

Door-To-Door Service: (800) 634-7113

2. Consignee Memo

Alaska Airlines Alaska Airlines Alaska Airlin

Alaska

Alaska Airlines Alaska Airlines

Airlines Alaska Airlines Alaska Airl

SGS Environmental

CUSTODY SEAL

Signature: Kevin Hall

Date/Time: 9-15-05 / 1810

[redacted]

Date/Time: 9-15-05 / 1810

Signature: Kevin Hall

SGS

CHAIN OF CUSTODY RECORD
SGS Environmental Services Inc.

Location
- Alaska
- Maryland
- Hawaii

1056037

B5I0649

(1)

CLIENT: North Wind Inc

CONTACT: Gloria Beckeman PHONE NO: (907) 277-5488

PROJECT: Site Characterization SITE/PWSID#: NPDL 05-049

REPORTS TO: 235 E 8th Ave Suite 210 Anch. AK 99501 FAX NO.: (907) 277-5422

INVOICE TO: Idaho Palms QUOTE # Taku Gardens P.O. NUMBER 2316

SGS Reference:

PAGE 1 OF 5

(2)

LAB NO.	SAMPLE IDENTIFICATION	DATE	TIME	MATRIX	No CONTAINERS	SAMPLE TYPE (C= COMP, G= GRAB)	Preservatives Used: 40 / Analysis Required (3): PCB-8082	REMARKS
01	05FTW-TG-BHA63E1-24-48-50	9-27-05	1806	Soil	1	G	X	Cooler 49
02	05FTW-TG-BHA49S2-24-48-50		1833					
03	05FTW-TG-BHA60S2-24-48-50		1803					
04	05FTW-TG-BHA61N1-24-48-50		1815					
05	05FTW-TG-BHA60S1-24-48-50		1827					
06	05FTW-TG-BHA2S1-24-48-50		1807					
07	05FTW-TG-BHA61W1-24-48-50		1830					
08	05FTW-TG-BHA3S2-24-48-50		1860					
09	05FTW-TG-BH110M1-24-48-50		1756					
10	05FTW-TG-BHA60N2-24-48-50		1803					

(5)

Collected/Relinquished By: (1)	Date	Time	Received By:
Dan McCarthy	9-28-05	1425	Sunny Castleberry
Relinquished By: (2)	**Date**	**Time**	**Received By:**
Sunny Castleberry	9-28-05	1620	Dan McCarthy
Relinquished By: (3)	**Date**	**Time**	**Received By:**
Dan McCarthy	9-28-05	1705	AK Airlines
Relinquished By: (4)	**Date**	**Time**	**Received By:**
			Cathy Gamble 9/29/05 11:00

(4)

Shipping Carrier: hand

Shipping Ticket No:

Samples Received Cold? (Circle) YES NO

Temperature °C: _____ . _____

Special Deliverable Requirements:

Chain of Custody Seal: (Circle) INTACT x2 BROKEN ABSENT

Requested Turnaround Time and Special Instructions:

24 hr TAT

200 W. Potter Drive Anchorage, AK 99518 Tel: (907) 562-2343 Fax: (907) 561-5301

1258 Greenbrier Street Charleston, WV 25311 Tel: (304) 346-0725 Fax: (304) 346-0761

White - Retained by Lab
Yellow - Returned with Report
Pink - Retained by Sampler

SGS

CHAIN OF CUSTODY RECORD
SGS Environmental Services Inc.

Local
- Alaska
- Maryland
- Hawaii

1056037

(1)

CLIENT: North Wind Inc

CONTACT: Gloria Beckman PHONE NO: (907) 277-5988

PROJECT: Site Characterization SITE/PWSID#: NPDL 05-049

REPORTS TO: 235 E 8th Ave Suite 210 Anchorage AK FAX NO.: (907) 277-5922

INVOICE TO: Idaho Palms QUOTE #: Taku Gardens

P.O. NUMBER: 2316

SGS Reference:

PAGE 2 OF 5

(2)

LAB NO.	SAMPLE IDENTIFICATION	DATE	TIME	MATRIX	No CONTAINERS	SAMPLE TYPE (C= COMP, G= GRAB)	Preservatives Used: 4°	Analysis Required (3): PCB 8082	REMARKS
11	05FTW-TG-BHA3062-24-48-50	9-27-05	1752	Soil	1	G	X		Cooler 49
12	05FTW-TG-BHA60N1-24-48-50	↓	1802	↓	↓	↓	↓		
13	05FTW-TG-BHA6N2-24-48-50	↓	1809	↓	↓	↓	↓		
14	05FTW-TG-BH53N1-24-48-50	↓	1825	↓	↓	↓	↓		
15	05FTW-TG-BHA49N2-24-48-50	↓	1815	↓	↓	↓	↓		
16	05FTW-TG-BHA55N1-24-48-50	↓	1822	↓	↓	↓	↓		
17	05FTW-TG-BH53N1a-24-48-50	↓	1825	↓	↓	↓	↓		
18	05FTW-TG-BHA6452b-24-48-50	↓	1817	↓	↓	↓	↓		
19	05FTW-TG-BHA6452a-24-48-50	↓	1817	↓	↓	↓	↓		
20	05FTW-TG-BHA-6352-24-48-50	↓	1812	↓	↓	↓	↓		

(5)

Collected/Relinquished By: (1)	Date	Time	Received By:
Dan McCarthy	9-28-05	1425	Sunny Castleberry
Relinquished By: (2)	**Date**	**Time**	**Received By:**
Sunny Castleberry	9-28-05	1620	Dan McCarthy
Relinquished By: (3)	**Date**	**Time**	**Received By:**
Dan McCarthy	9/28/05	1705	AK Airlines
Relinquished By: (4)	**Date**	**Time**	**Received By:**
			Cathy Gamble 9/29/05 11:10

(4)

Shipping Carrier: hand

Shipping Ticket No:

Samples Received Cold? (Circle) YES NO

Temperature °C: _____ . _____

Special Deliverable Requirements:

Chain of Custody Seal: (Circle) INTACT x2 BROKEN ABSENT

Requested Turnaround Time and Special Instructions:

24 hr TAT

SGS

CHAIN OF CUSTODY RECORD
SGS Environmental Services Inc.

Locatio
- Alaska
- Maryland
- Hawaii

1056037

(1)

CLIENT: North Wind Inc

CONTACT: Gloria Beckman PHONE NO: (907) 277-5488

PROJECT: Site Characterization SITE/PWSID#: NPDL G5-049

REPORTS TO: 235 E 8th Ave Suite 210 Anchorage AK 99501 FAX NO.: (907) 277-5422

INVOICE TO: Jacobs Falls QUOTE # Talkeetna Gardens

P.O. NUMBER 2316

SGS Reference:

PAGE 3 OF 5

(2)

LAB NO.	SAMPLE IDENTIFICATION	DATE	TIME	MATRIX	No CONTAINERS	SAMPLE TYPE (C= COMP, G= GRAB)	Preservatives Used: 4°	Analysis Required (3): TCB - SW8082	REMARKS
21	~~05FTN-TG-BHA2651-24-48-50~~	9-27-05	1805	Soil	1	G		X	Coder 49
22	~~05FTN-TG-BHA251-24-48-50~~	↓	1808	↓	↓	↓		↓	
23	~~05FTN-TG-BHA4651-24-48-50~~	↓	1825	↓	↓	↓		↓	
	~~05FTN-TG-BHA165-24-48-50~~								
24	~~05FTN-TG-BHA32N1-24-48-50~~	9-27-05	1811	Soil	1	G		X	
25	~~05FTN-TG-BHA3351-24-48-50~~	↓	1812	↓	↓	↓		↓	
26	~~05FTN-TG-BHA1051-24-48-50~~	↓	1800	↓	↓	↓		↓	
27	~~05FTN-TG-BHA57N2-24-48-50~~	↓	1753	↓	↓	↓		↓	
28	~~05FTN-TG-BHA51N1-24-48-50~~	↓	1755	↓	↓	↓		↓	
29	~~05FTN-TG-BHA6251-24-48-50~~	↓	1758	↓	↓	↓		↓	

(5)

Collected/Relinquished By: (1)	Date	Time	Received By:
Dan McGahey	9-28-05	1425 ~~1640~~	Sunny Castleberry
Relinquished By: (2)	**Date**	**Time**	**Received By:**
Sunny Castleberry	9-28-05	1620	Dan McGahey
Relinquished By: (3)	**Date**	**Time**	**Received By:**
Dan McGahey	9/28/05	1705	Al Andrews
Relinquished By: (4)	**Date**	**Time**	**Received By:**
			Cathy Gamble

(4)

Shipping Carrier: hand

Shipping Ticket No:

Samples Received Cold? (Circle) YES NO

Temperature °C: _____ . _____

Special Deliverable Requirements:

Chain of Custody Seal: (Circle) INTACT x2 BROKEN ABSENT

Requested Turnaround Time and Special Instructions:

9/29/05 11:00 24 hr TAT

White - Retained by Lab
Yellow - Returned with Report
Pink - Retained by Sampler

SGS

CHAIN OF CUSTODY RECORD
SGS Environmental Services Inc.

Location:
- Alaska
- Maryland
- Hawaii

www

1056037

(1)

CLIENT: North Wind

CONTACT: Gloria Beckman PHONE NO: (907) 277-5788

PROJECT: STO Characterization SITE/PWSID#: NPDL 05-0491

REPORTS TO: 235 E 8th Ave Suite 210 Anchorage AK 99501 FAX NO.: (907) 277-5422

INVOICE TO: Idaho Falls QUOTE #: Talon Garden P.O. NUMBER: 2316

SGS Reference:

PAGE 4 OF 5

(2)

LAB NO.	SAMPLE IDENTIFICATION	DATE	TIME	MATRIX	No CONTAINERS	SAMPLE TYPE (C= COMP, G= GRAB)	Preservatives Used: 4° / Analysis Required (3): PCB-8082	REMARKS
30	05FTW-TGSP7-N1W-04-SD	9-27-05	1316	Soil	1	G	X	Cooler 49
31	05FTW-TG-BHA6N2-24-48-SD		1735					
32	05FTW-TG-BHA20-467-24-48-SD		1740					
33	05FTW-TG-BHA53N2-24-48-SD		1725					
34	05FTW-TG-BHA32N2-24-48-SD		1723					
35	05FTW-TG-BH116N2-24-48-SD		1734					
36	05FTW-TGSP7-N2E-04-SD		1322					
37	05FTW-TG-BHA55N2-24-48-SD		1732					05FTW-TG
38	05FTW-TG-BHA33N1-24-48-SD		1744					05FTW-TG
39	05FTW-TG-BHA63N1-24-48-SD		1748					05FTW-TG

(5)

Collected/Relinquished By: (1)	Date	Time	Received By:
Dan McGinty	9-28-05	1425	Sunny Goldsberry
Relinquished By: (2)	**Date**	**Time**	**Received By:**
Sunny Goldsberry	9-28-05	1620	Dan McGinty
Relinquished By: (3)	**Date**	**Time**	**Received By:**
Dan McGinty	9/28/05	1705	AK Airlines
Relinquished By: (4)	**Date**	**Time**	**Received By:**
			Cathy Gamble 9/29/05 11:00

(4)

Shipping Carrier: hand

Shipping Ticket No:

Samples Received Cold? (Circle) YES NO

Temperature °C: _____ . _____

Special Deliverable Requirements:

Chain of Custody Seal: (Circle) INTACT x2 BROKEN ABSENT

Requested Turnaround Time and Special Instructions:

24 hr TAT

SGS

CHAIN OF CUSTODY RECORD
SGS Environmental Services Inc.

Location:
- Alaska
- Maryland
- Hawaii

www

1056037

1

CLIENT: North Wind Inc

CONTACT: Glenn Beckman PHONE NO: (907) 277

PROJECT: SPFO Chronic Takeuchi SITE/PWSID#: NPDL 05-049

REPORTS TO: 235 E 3rd Ave Suite 210
Anchorage AK 99501 FAX NO.: (907) 277-5422

INVOICE TO: Idaho Falls QUOTE #

P.O. NUMBER 2316

SGS Reference:

PAGE 5 OF 5

2

LAB NO.	SAMPLE IDENTIFICATION	DATE	TIME	MATRIX	No CONTAINERS	SAMPLE TYPE (C= COMP, G= GRAB)	Preservatives Used: 4°	Analysis Required ③: PCB SW8082	REMARKS
40	05FTW-TGSP7-S1E-04-50	9-27-05	1310	Soil	1	G		X	Cooler 49
41	05FTW-TG-BHPA6ZN2-24-48SO	↓	1727	↓	↓	↓		↓	
42	05FTW-TGSP15S-0-4'-SO		1332						
43	05FTWTGSP15N-04-SO		1335						
44	05FTW-TGSP7-S1W-04	↓	1306	↓	↓	↓		↓	

5

Collected/Relinquished By: (1)	Date	Time	Received By:
Dan McCarty	9-28-05	1425	Sunny Cooksey
Relinquished By: (2)	**Date**	**Time**	**Received By:**
Sunny Cooksey	9-28-05	1620	Dan McCarty
Relinquished By: (3)	**Date**	**Time**	**Received By:**
Dan McCarty	9-28-05	1705	AK Airlines
Relinquished By: (4)	**Date**	**Time**	**Received By:**
			Cathy Crumble 9/29/05 11:00

4

Shipping Carrier: hand

Shipping Ticket No:

Samples Received Cold? (Circle) YES NO

Temperature °C: _____ . _____

Special Deliverable Requirements:

Chain of Custody Seal: (Circle) INTACT KC BROKEN ABSENT

Requested Turnaround Time and Special Instructions:

24 hr TAT

200 W. Potter Drive Anchorage, AK 99518 Tel: (907) 562-2343 Fax: (907) 561-5301

1258 Greenbrier Street Charleston, WV 25311 Tel: (304) 346-0725 Fax: (304) 346-0761

White - Retained by Lab
Yellow - Returned with Report
Pink - Retained by Sampler

T[redacted]

Short Hold: _____

Non-Conformances?
Circle Y or N
(If Y, see other side)

NCA SAMPLE RECEIPT CHECKLIST

Received By:
Date: 9/29/05
Time: 11:00
Initials: CG

Checked-In By:
Date: 9/29/05
Time: 12:34
Initials: CG

Cooler ID: _____ (___ of ___)

Work Order No. B5I0649
Client: North Wind Env.
Project: Site Characterization

Container Type:
- ✓ Cooler
- ___ Box
- ___ Other
- ___ None

COC Seals:
- ✓ Ship. Container
- ___ On Bottles
- ___ None

Packing Material:
- ✓ Bubble Bags
- ___ Foam Packs
- ___ Styrofoam
- ___ Other _____
- ___ None

Refrigerant:
- ✓ Gel Ice Pack
- ___ Loose Ice
- ___ None/Other _____

Received Via:
- ___ Fed Ex
- ___ UPS
- ___ DHL
- ___ Client
- ✓ Courier Tim from Coldstreak
- ___ Other _____

Cooler Temperature (IR / Digital): See Army Corps Form °C (Frozen filters, Tedlars and aqueous Metals exempt) CA#: ____
Circle

Temperature Blank? Y or N

Sample Containers:

		ID	CA#
Intact?	Y or N		
Correct Type?	Y or N		
Adequately Labeled? (ID, date and time)	Y or N		
#Containers match COC?	Y or N	CG 9/29	
IDs/time/date match COC?	Y or N	See Army Corps form	
Properly Preserved?	Y or N	N/A	
Adequate Volume? (for tests requested)	Y or N		

		ID	CA#
Soil VOAs: Headspace?	Y or N		
Water VOAs: Headspace?	Y or N		
Preserved?	Y or N		

PROJECT MANAGEMENT

Is the Chain of Custody complete? Y or N

Is client information in ELEMENT accurate?
- Address? Y or N
- Phone #? Y or N
- PM? Y or N

Is project information in ELEMENT accurate?
- Proj. Name? Y or N
- Proj. #? Y or N
- Contact? Y or N
- Bid/Prices? Y or N
- Invoice info? Y or N
- Tax info? Y or N
- Analyses? Y or N

Has client been contacted regarding non-conformances? Y or N If Y, ____/____ (Date / Time)

PM Initials: JM Date: 9/29/05 Time: 11:58

(rev 2, 08/11/05)

NORTH CREEK ANALYTICAL SAMPLE RECEIPT FORM

(Army Corp. compliant)

Client: North Wind COC # 1056037

1. Please sign for receipt and opening of: ✓ Cooler ____ Other: ____

By (print) Cathy Gamble (sign) Cathy Gamble

2. Date cooler received 9/29/05 Date cooler opened: Same ✓ or ___/___/___

3. Delivered by ✓ NCA courier ___ Fed-Ex ___ UPS ___ Express Mess. ___ Client ___ Other ___
Air bill # if applicable 6721 7275 (Put copy of shipping papers, etc. in file)

4. There were 2 custody seals present, signed by Dan McGaughey 9/28/05

5. Were custody seals unbroken and intact at the date and time of arrival? ✓ yes ___ no

6. Was ice used? ✓ yes ___ no Type of ice: ___ blue ice ✓ gel ice ___ real ice ___ dry ice
Temperature (degrees C) 4.6 Raytek Thermometer 5.2 Digi-Thermo (probe for temp. blank) CG 18:40

7. Were samples screened for radioactivity using the Geiger Counter? ✓ yes ___ no
Background average counts per minute: 15 Samples counts per minute: 13

8. Are custody papers sealed in a plastic bag and taped inside to the lid? ___ yes ✓ no

9. Were custody papers filled out properly (ink, signed in appropriate places, etc.)? ✓ yes ___ no
If "no" please specify: ____

10. Was project identifiable from custody papers? ___ yes ___ no
Name of the project Site Characterization (if applicable)

11. Initial and date for unpacking of cooler: CG (initals) date 9/29/05

12. Packing in cooler: ✓ bubble wrap/bag ___ styrofoam ✓ cardboard ___ other

13. Were all containers sealed in separate plastic bags? ✓ yes ___ no

14. Did all containers indicated on the COC arrive? ✓ yes ___ no
If "no" please indicate which containers were absent ____

15. Were all containers unbroken and labels in good condition? ✓ yes ___ no
If "no" please indicate which containers ____

16. Were all bottle labels complete (ID, date, time, signature, etc.)? ✓ yes ___ no
Do the ID's, times, etc. agree with the COC? ___ yes ✓ no
If "no" please indicate which containers 05FTW-TG-BH53 N1-24-48 50 in labeled as 05FTW-TG BH53 N1 b -24-48 50 - Logged in per COC.

17. Were samples received in proper containers for the indicated analysis? ✓ yes ___ no
Are containers properly preserved for the indicated analysis? Soil ✓ yes ___ no
Is there adequate volume for the indicated analysis? ✓ yes ___ no

18. If voa vials were submitted, are they free of bubbles? ✓ N/A ___ yes ___ no
If "no" please indicate which containers ____

19. Log-in Phase: Date samples were logged in: 9/29/05 Element Project # B5T0049

20. Logged in by (print) Cathy Gamble (sign) Cathy Gamble

21. Was the project manager notified of status? (Use back of form as a record) ✓ yes ___ no

SGS Environmental

CUSTODY SEAL

Signature: Dan McGarty

Date/Time: 9/28/05 1700

SGS Environmental

CUSTODY SE

Signature: Dan McGarty

Date/Time: 9/28/05 1700

4/9

Gold Streak Alaska Airlines

www.[illegible]SKAAIR.com
1-800-2ALASKA

P.O. Box 68900
Seattle, WA 98168

Airline 027- | Origin | AIR WAYBILL Number

From Shipper: North [illegible] Inc

Address: 535 Southwood Ln

Phone: [illegible]

City: Fairbanks State: AK Zip Code: 99712

I certify that this shipment does not contain any unauthorized explosives, destructive devices or hazardous materials.

Shipper's Signature PRINTED NAME Dan McFadden Date 1/25/05

Domestic ☒ International ☐

Insured Value

Declared Value For Customs

Airport of Departure | First Carrier | Airport of Destination

Nature and Quantity of Goods: Soil Samples 1 gal packs

Handling Information: Except cool

To Consignee: (Complete Consignee Information required on package) North Creek Analytical [illegible]

Address: [illegible] pick up

Phone: [illegible]

City: Seattle State: WA Zip Code:

Consignee's Printed Name-Signature (Received in Good Order Except as Noted)

Time a.m. p.m.

Date

Airline 027- | Origin | AIR WAYBILL Number 67[illegible] 72[illegible]5

Gold Streak Alaska Airlines

This is a non-negotiable AIR WAYBILL subject to the terms and conditions set forth on the reverse of shippers copy.

Total Pieces 2 | Total Weight 93

Please ✓ If Live Animal ☐

☐ Cash ☐ [illegible] Alaska Gift

☐ Credit Card Number

Validata Approval 56738

☐ AIRPORT TO AIRPORT SERVICE

Executed By: Date/Time a.m. p.m.

Carrier	Flight	Destination	E.T.A.
AS	1111	[illegible]	

Remarks

Item	GBX LETTER	Charge	Allowance
	1-15		
1	16-50		[illegible]
1	51-70		[illegible]
	71-100		

Other Charges

1st Carrier

2nd Carrier

3rd Carrier

Tax (Offline only)

Pickup (NON AS COURIER)

Delivery (NON AS COURIER)

Special Service

Insurance

TOTAL [illegible]

Door-To-Door Service: (800) 634-7113

2. Consignee Memo

SGS

CHAIN OF CUSTODY RECORD
SGS Environmental Services Inc.

Locati
- Alaska
- Maryland
- Hawaii

1056036

B5I0653

(1)
CLIENT: North Wind Inc
CONTACT: Gloria Beckman PHONE NO: (907) 277-5488
PROJECT: Site Characterization SITE/PWSID#: NPDL 05-049
REPORTS TO: 235 E 8th Ave Suite 210
Anchorage AK 99501 FAX NO.: (907) 277-5422
INVOICE TO: Idaho Falls QUOTE #
P.O. NUMBER 2316 Taku Garden

SGS Reference:

PAGE 1 OF 3

(2)

LAB NO.	SAMPLE IDENTIFICATION	DATE	TIME	MATRIX	No CONTAINERS	SAMPLE TYPE (C= COMP, G= GRAB)	Preservatives Used: 40	Analysis Required (3): TCB 8082	REMARKS
01	05FIW-TG-BHA22N1-24-48-50	9-28-05	1125	Soil	1	G	X		Cooler RONG
02	05FIW-TG-BHA5N1-24-48-50		1135						
03	05FIW-TG-BHA22S1-24-48-50		1121						
04	05FIW-TG-BHA25W1-24-48-50		1130						
05	05FIW-TG-BHA4S2-24-48-50		1118						
06	05FIW-TG-BHA22SW1-24-48-50		1115						
07	05FIW-TGSP7-N1E-04"-50	9-27-05	1320						
08	05FIW-TG-BHA6N1-24-48-50		1720						
09	05FIW-TG-TGSP2-04"-50		1337						
10	05FIW-TGSP7-S2W-04"-50		1309						

(5)

Collected/Relinquished By: (1)	Date	Time	Received By:
Dan McCarthy	9-28-05	1425	Sunny Castleberry
Relinquished By: (2)	**Date**	**Time**	**Received By:**
Sunny Castleberry	9-28-05	1620	Dan McCarthy
Relinquished By: (3)	**Date**	**Time**	**Received By:**
Dan McCarthy	9-28-05	1705	AK Airfreight
Relinquished By: (4)	**Date**	**Time**	**Received By:**
			Cathy Gamble 9/29/05 11:00

(4)
Shipping Carrier: hand
Shipping Ticket No:
Samples Received Cold? (Circle) YES NO
Temperature °C: _____ . _____
Special Deliverable Requirements:
Chain of Custody Seal: (Circle) INTACT x2 BROKEN ABSENT
Requested Turnaround Time and Special Instructions:
24 TAT

SGS

CHAIN OF CUSTODY RECORD
SGS Environmental Services Inc.

Locs
- Alaska
- Maryland
- Hawaii

1056036

(1)

CLIENT: North Wind Inc

CONTACT: Gloria Beckman PHONE NO: (907) 277-5488

PROJECT: Site Charac. SITE/PWSID#: NPDL 05-049

REPORTS TO: 235 E 8th Ave Suite 210 Anchorage AK 19501 FAX NO.: (907) 277-5422

INVOICE TO: Idaho Falls QUOTE #

P.O. NUMBER 2316

SGS Reference:

PAGE 2 OF 3

(2)

LAB NO.	SAMPLE IDENTIFICATION	DATE	TIME	MATRIX	No CONTAINERS	SAMPLE TYPE (C= COMP, G= GRAB)	Preservatives Used: 4C										REMARKS
	(3) Analysis Required						TPH	SW 8021	GRO - AK 101	VOC - 8260B	pH	Chloride 300.0	VOC's SW 8260B				
11	05FTW-TG-BHA6152-24-48-SO	9-27-05	1752	Soil	1	G	X										Cooler
12	05FTW-TG-BHA6351-24-48-SO		1747														RON G
13	05FTW-TG-SP-S25-0450		1312														
14	05FTW-TG-BHA6352-24-48-SO		1740														
15	05FTW-TG-BHA2551-24-48-SO		1732														
16	05FTW-TG-BHA1052-24-48-SO		1729														
17	05FTW-TG-SP7-N2W-4'-SO		1318														
18	05FTW-TG-BHA546-24-48-SO		1739														
19	05FTW-TG-Backor NP-SO	9-25-05	1405	Solid	1	G					X						caustic sample
20	05FTW-TG-Backor WP-SO	9-25-05	1405	Solid	1	G						X					caustic sample

(5)

Collected/Relinquished By: (1)	Date	Time	Received By:
Dan McGahey	9-28-05	1425	Sunny Goodbeary
Relinquished By: (2)	**Date**	**Time**	**Received By:**
Sunny Goodbeary	9-28-05	1620	Dan McGahey
Relinquished By: (3)	**Date**	**Time**	**Received By:**
Dan McGahey	9/28/05	1705	AK Airlines
Relinquished By: (4)	**Date**	**Time**	**Received By:**
			Cathy Crawford 9/29/05 11:00

(4)

Shipping Carrier: hand

Shipping Ticket No:

Samples Received Cold? (Circle) YES NO

Temperature °C: _____

Special Deliverable Requirements:

Chain of Custody Seal: (Circle) INTACT x2 BROKEN ABSENT

Requested Turnaround Time and Special Instructions:

24 hr TAT

SGS

CHAIN OF CUSTODY RECORD
SGS Environmental Services Inc.

Locati
- Alaska
- Maryland
- Hawaii

1056036

1

CLIENT: North Wind

CONTACT: Gloria Beckma — PHONE NO: (907) 277-5488

PROJECT: ~~[illegible]~~ Soil Management/Site — SITE/PWSID#: North Pole NPDC-05-049

REPORTS TO: 935 E 8th Ave, STE 210, Anchorage, AK 99503 — FAX NO.: (907) 277-5422

INVOICE TO: Idaho Falls — QUOTE #

P.O. NUMBER 2316

SGS Reference:

PAGE 3 OF 3

2

LAB NO.	SAMPLE IDENTIFICATION	DATE	TIME	MATRIX	No CONTAINERS	SAMPLE TYPE (C= COMP, G= GRAB)	Preservatives Used: None	Analysis Required ③: VOC's 8260B								REMARKS
~~03~~	~~05-TW-TK-TW-6-W~~	~~9-21-05~~	~~1105~~	~~Water~~	~~3~~											
NP 20	~~05-TW-NPW-0-4"-SO~~	~~9-28-05~~	1025	Soil	1	G		X								~~North Pole~~
21	~~05-TW-TB 092805~~ TB	~~9-28-05~~		Soil	1	n/a		X								Trip blank

Cooler Ron G

5

Collected/Relinquished By: (1)	Date	Time	Received By:
Dan McCauley	9-28-05	1425	Sunny Castleberry
Relinquished By: (2)	**Date**	**Time**	**Received By:**
Sunny Castleberry	9-28-05	1620	Dan McCauley
Relinquished By: (3)	**Date**	**Time**	**Received By:**
Dan McCauley	9/28/05	1705	AK Airlines
Relinquished By: (4)	**Date**	**Time**	**Received By:**
			Cathy Gamble 9/29/05 11:00

4

Shipping Carrier: hand

Shipping Ticket No:

Samples Received Cold? (Circle) YES NO

Temperature °C: _____ . _____

Special Deliverable Requirements:

Chain of Custody Seal: (Circle) INTACT BROKEN ABSENT

Requested Turnaround Time and Special Instructions:

24hr TAT

Ron C

NORTH CREEK ANALYTICAL SAMPLE RECEIPT FORM

(Army Corp. compliant)

Client: North Wind ✓ COC # 1056037

1. Please sign for receipt and opening of: ✓ Cooler ___ Other: ___

By (print) Cathy Gamble (sign) Cathy Gamble

2. Date cooler received 9/29/05 Date cooler opened: Same ✓ or ___/___/___

3. Delivered by ✓ NCA courier ___ Fed-Ex ___ UPS ___ Express Mess. ___ Client ___ Other ___
Air bill # if applicable 6721 7275 (Put copy of shipping papers, etc. in file)

4. There were 2 custody seals present, signed by Dan McGaughey 9/28/05

5. Were custody seals unbroken and intact at the date and time of arrival? ✓ yes ___ no

6. Was ice used? ✓ yes ___ no Type of ice: ___ blue ice ___ gel ice ___ real ice ___ dry ice
Temperature (degrees C) 2.3 Raytek Thermometer 5.7 Digi-Thermo (probe for temp. blank) CG 11:50

7. Were samples screened for radioactivity using the Geiger Counter? ✓ yes ___ no
Background average counts per minute: 15 Samples counts per minute: 10

8. Are custody papers sealed in a plastic bag and taped inside to the lid? ___ yes ✓ no

9. Were custody papers filled out properly (ink, signed in appropriate places, etc.)? ___ yes ___ no
If "no" please specify: Site Characterization

10. Was project identifiable from custody papers? ✓ yes ___ no
Name of the project ___ (if applicable)

11. Initial and date for unpacking of cooler: CG (initals) date 9/29/05

12. Packing in cooler: ✓ bubble wrap/bag ___ styrofoam ✓ cardboard ___ other

13. Were all containers sealed in separate plastic bags? ✓ yes ___ no

14. Did all containers indicated on the COC arrive? ✓ yes ___ no
If "no" please indicate which containers were absent ___

15. Were all containers unbroken and labels in good condition? ✓ yes ___ no
If "no" please indicate which containers ___

16. Were all bottle labels complete (ID, date, time, signature, etc.)? ✓ yes ___ no
Do the ID's, times, etc. agree with the COC? ___ yes ✓ no
If "no" please indicate which containers 05FTW-TCSP4-S2E 0-4-50 in labeled as
05FTW-TCSP7-S2E-0-4-50 - Logged in per COC

17. Were samples received in proper containers for the indicated analysis? ✓ yes ___ no
Are containers properly preserved for the indicated analysis? ✓ yes ___ no
Is there adequate volume for the indicated analysis? ✓ yes ___ no

18. If voa vials were submitted, are they free of bubbles? ✓ N/A ___ yes ___ no
If "no" please indicate which containers ___

19. Log-in Phase: Date samples were logged in: 9/29/05 Element Project # 85I0653

20. Logged in by (print) Cathy Gamble (sign) Cathy Gamble

21. Was the project manager notified of status? (Use back of form as a record) ✓ yes ___ no

TA[redacted]

Short Hold: _____

Non-Conformances?
Circle Y or N
(If Y, see other side)

NCA SAMPLE RECEIPT CHECKLIST

Received By:
Date: 9/29/05
Time: 11:00
Initials: CC

Checked-In By:
Date: 9/29/05
Time: 14:30
Initials: CC

Cooler ID: _____ (___ of ___)

Work Order No. B5I0053
Client: Norfolk Wind Env.
Project: Site Characterization

Container Type:
✓ Cooler
___ Box
___ Other
___ None

COC Seals:
✓ Ship. Container
___ On Bottles
___ None

Packing Material:
✓ Bubble Bags
___ Foam Packs
___ Styrofoam
___ Other _____
___ None

Refrigerant:
✓ Gel Ice Pack
___ Loose Ice
___ None/Other _____

Received Via:
___ Fed Ex
___ UPS
___ DHL
___ Client
✓ Courier Tim
___ Other _____

Cooler Temperature (IR / Digital): See Army Corps Form (Frozen filters, Tedlars and aqueous Metals exempt) CA#: ____
Circle

Temperature Blank? Y or N

Sample Containers:

		ID	CA#
Intact?	Y or N	___	___
Correct Type?	Y or N	___	___
Adequately Labeled? (ID, date and time)	Y or N	___	___
#Containers match COC?	Y or N	___	
IDs/time/date match COC?	Y or N	See Army Corps Form	
Properly Preserved?	Y or N	N/A	
Adequate Volume? (for tests requested)	Y or N	___	___

			ID	CA#
Soil VOAs:	Headspace?	Y or N	___	___
Water VOAs:	Headspace?	Y or N	___	___
	Preserved?	Y or N	___	___

PROJECT MANAGEMENT

Is the Chain of Custody complete? Y or N

Is client information in ELEMENT accurate?
- Address? Y or N
- Phone #? Y or N
- PM? Y or N

Is project information in ELEMENT accurate?
- Proj. Name? Y or N
- Proj. #? Y or N
- Contact? Y or N
- Bid/Prices? Y or N
- Invoice info? Y or N
- Tax info? Y or N
- Analyses? Y or N

Has client been contacted regarding non-conformances? Y or N If Y, ____/____ (Date / Time)

PM Initials: YY Date: 9/29/05 Time: 11:58

(rev 2, 08/11/05)

SGS Environmental

CUSTODY SEAL

Signature: Dan McGrady

Date/Time: 9/28/05 1700

SGS Environmental

CUSTODY SEAL

Dan McGrady

9/28/05 1700

[redacted]

.ALASKAAIR.com
1-800-2ALASKA

P.O. Box 68900
Seattle, WA 98168

Airline: 027- | Origin: LA | AIR WAYBILL Number: 672[illegible] 7275

[redacted]

Total Weight: 93

[redacted]

1036 Southwood Ln

Fairbanks AK

I certify that this shipment does not contain any unauthorized explosives, destructive devices or hazardous materials.

[redacted]

	LETTER		
	1-15		
1	16-50		65.00
1	51-70		40.00
	71-100		

Validation Approval: 56738

[redacted]

Airport of Departure | First Carrier | Airport of Destination

Number and Quantity of Goods:

[redacted]

Executed By: Date/Time: [illegible] a.m. p.m.

AS	111	SEA	[illegible]

1st Carrier
2nd Carrier
3rd Carrier
Tax (Online only)
Pickup (NON AS COURIER)
Delivery (NON AS COURIER)
Special Service
Insurance
TOTAL: 105.00

City: Seattle WA

Consignee's Printed Name-Signature (Received in Good Order Except as Noted)

Time a.m. p.m.

Date

Airline: 027- | Origin: | AIR WAYBILL Number: 6721 7275

Gold Coast Alaska Airlines

This is a non-negotiable AIR WAYBILL subject to the terms and conditions set forth on the reverse of shippers copy.

Door-To-Door Service: (888) 684-7113

2. Consignee Memo

[redacted] North Creek Analytical

CHAIN OF CUSTODY RECORD
SGS Environmental Services Inc.

Locations Nationwide
- Alaska
- Maryland
- Hawaii
- West Virginia
- New Jersey

www.us.sgs.com

B5J0013

037922

(1)

CLIENT: North Wind Inc

CONTACT: Gloria Bedkmen PHONE NO: (907) 277-5488

PROJECT: Site Charac./Remo SITE/PWSID#: NPDL* 05-449

REPORTS TO: 235 E 8th Ave Suite 210 Anchorage AK 99501 FAX NO.: (907) 277-5422

INVOICE TO: Idaho Falls QUOTE #

P.O. NUMBER 2316

SGS Reference:

PAGE 1 OF 2

(2)

LAB NO.	SAMPLE IDENTIFICATION	DATE	TIME	MATRIX	No CONTAINERS	SAMPLE TYPE (C= COMP, G= GRAB)	Preservatives Used: 4°	Analysis Required (3): PCB SW8082	REMARKS
01	05PW-TG-BHPP255-24-48-50	9/29/05	1141	Soil	1	G	X		red cooler
02	05PW-TG-BHLY-003-24-48-50	9-29-05	1214						
03	05PW-TG-BHA65N2-24-48-50	9-29-05	1616						
04	05PW-TG-BHA24N2-24-48-50		1203						
05	05PW-TG-BHA65I-24-48-50		1614						
06	05PW-TG-BHLY-002-24-48-50		1158						
07	05PW-TG-PP251-24-48-50		1235						Time 1235
08	05PW-TG-BALY-021-24-48-50		1150						
09	05PW-TG-BHA65I2-24-48-50		1152						
10	05PW-TG-BHLY-013-24-48-50		1136						

(5)

Collected/Relinquished By: (1)	Date	Time	Received By:
Dan McCauley	9/30/05	1440	AK Airlines
Relinquished By: (2)	Date	Time	Received By:
Dan Hardman	10-1-05	13:45	Dan Hardman
Relinquished By: (3)	Date	Time	Received By:
Relinquished By: (4)	Date	Time	Received By:

(4)

Shipping Carrier:

Shipping Ticket No:

Samples Received Cold? (Circle) YES NO

Temperature °C: 5.7

Special Deliverable Requirements:

Chain of Custody Seal: (Circle) INTACT BROKEN ABSENT

Requested Turnaround Time and Special Instructions:

24 hr TAT

North Creek Analytical

CHAIN OF CUSTODY RECORD
SGS Environmental Services Inc.

Locations Nationwide
- Alaska
- Maryland
- Hawaii
- West Virginia
- New Jersey

www.us.sgs.com

B5J0013 037919

(1)
CLIENT: North Wind Inc
CONTACT: Gloria Beckman PHONE NO: 907 277-5488
PROJECT: Site Characterization SITE/PWSID#: NPDL #05-049
REPORTS TO: 235 E 8th Ave Suite 210 Anch. AK 99503 FAX NO.: (907) 277-5422
INVOICE TO: Idaho Falls QUOTE # P.O. NUMBER 2316

SGS Reference:

PAGE 2 OF 2

(2)

LAB NO.	SAMPLE IDENTIFICATION	DATE	TIME	MATRIX	No CONTAINERS	SAMPLE TYPE (C= COMP, G= GRAB)	Analysis Required (3) PCB SW 8082									REMARKS
							Preservatives Used: 4°									red cooler
11	05PW-TG-BHA29 24-50	9/29/05	1205	Soil	1	G	X									
12	05PW-TG-BHA49N1-24-50		1153													
13	05PW-TG-BHPP1T52-24-50		1231													
14	05PW-TG-BHG5N1-24-50		1240													
15	05PW-TG-BHLY-007-24-50		1143													
16	05PW-TG-BHA4451-24-50		1211													
17	05PW-TG-BHA4751-24-50		1233													
18	05PW-TG-YBZN2-50		1612													
19	05PW-TG-BHLY-020 24-50		1235													
20	05PW-TG-BHL-TPH-004-24-50		1147													

(5)

Collected/Relinquished By: (1)	Date	Time	Received By:
Dan McGauley	9/30/05	1440	AK Airlines
Relinquished By: (2)	Date	Time	Received By:
Dee Utterdamen	10.1.05	13:45	Dee Utterdamen
Relinquished By: (3)	Date	Time	Received By:
Relinquished By: (4)	Date	Time	Received By:

(4)
Shipping Carrier:
Shipping Ticket No:
Samples Received Cold? (Circle) YES NO
Temperature °C: 5.7
Special Deliverable Requirements:
Chain of Custody Seal: (Circle) INTACT BROKEN ABSENT
Requested Turnaround Time and Special Instructions:
24 hr TAT

24 hr

TAT: due Tues per P.M.

Short Hold: _____

Non-Conformances? Circle Y or (N) (If Y, see other side)

NCA SAMPLE RECEIPT CHECKLIST

Received By:
Date: 10.1.05
Time: 1345
Initials: DH

Checked-in By:
Date: 10.03.05
Time: 11:04
Initials: CW

Cooler ID: ____ (____ of ____)

Work Order No.: B5J0013
Client: North Wind Env.
Project: Site Characterization

Container Type:
- X Cooler
- ____ Box
- ____ Other
- ____ None

COC Seals:
- X Ship. Container
- ____ On Bottles
- ____ None

Packing Material:
- X Bubble Bags
- ____ Foam Packs
- ____ Styrofoam
- ____ Other ____
- ____ None

Refrigerant:
- X Gel Ice Pack
- ____ Loose Ice
- ____ None/Other ____

Received Via: Goldstreak
- ____ Fed Ex
- ____ UPS
- ____ DHL
- ____ Client
- X Courier Demn
- ____ Other ____

Cooler Temperature (IR / Digital): 4.4 5.7 ____°C (Frozen filters, Tedlars and aqueous Metals exempt) CA#: ____

Temperature Blank? (Y) or N D.H. 13:57

Sample Containers:		ID	CA#
Intact?	(Y) or N	____	____
Correct Type?	(Y) or N	____	____
Adequately Labeled? (ID, date and time)	(Y) or N	____	____
#Containers match COC?	(Y) or N	____	____
IDs/time/date match COC?	(Y) or N	____	____
Properly Preserved?	(Y) or N	____	____
Adequate Volume? (for tests requested)	(Y) or N	____	____

			ID	CA#
Soil VOAs:	Headspace?	Y or N	____	____
Water VOAs:	Headspace?	Y or N	____	____
	Preserved?	Y or N	____	____

PROJECT MANAGEMENT

Is the Chain of Custody complete? (Y) or N

Is client information in ELEMENT accurate?
- Address? (Y) or N
- Phone #? (Y) or N
- PM? (Y) or N

Is project information in ELEMENT accurate?
- Proj. Name? (Y) or N
- Proj. #? (Y) or N
- Contact? (Y) or N
- Bid/Prices? (Y) or N
- Invoice info? (Y) or N
- Tax info? (Y) or N
- Analyses? (Y) or N

Has client been contacted regarding non-conformances? Y or N If Y, ____/____ (Date / Time)

PM Initials: YL Date: 10/3/05 Time: 7:33

(rev 2, 08/11/05)

Non-Conformances?
Circle Y or N
(If Y, see other side)

NCA Sample Receiving

Corrective Action Form

Date: _____
Time: _____
Initials: _____

Cooler ID: _____ (____ of _____)
Work Order No. B_____
Client: _____
Project: _____

Describe Corrective Action (Reference CA# from Sample Receipt Checklist next to CA below and/or describe CA in comment section)

CA#	CA#	CA#
____ Salvaged Sample	____ Replaced Bottle	____ Replaced Lid
____ Verified ID w/client	____ Notified PM	____ Notified Client

____ Preserved Sample w/ _____ from Lot/Reagent ID _____

____ Preserved Sample w/ _____ from Lot/Reagent ID _____

Cooler Temp _____°C (Frozen filters, Tedlars and aqueous Metals exempt) CA# _____ Select either comment below

Comment: Samples were received outside the recommended temperature range (4°C±2°C). Samples were received on-ice, within 4 hours of collection, but may not have had sufficient time to equilibrate. A temperature range from ambient to 2°C is considered acceptable. The samples will be analyzed as scheduled unless otherwise directed by the client.

Comment: Samples were received outside the recommended temperature range (4°C±2°C). The COC was stamped with "Samples were not received @ 2-6°C upon receipt." The samples will be analyzed as scheduled unless otherwise directed by the client.

Comments or Other Actions Taken

FYI: Containers are not NCA containers.

Reviewed and approved by: _____ _____
PM Signature Date

(rev 2, 08/11/05)

NORTH CREEK ANALYTICAL SAMPLE RECEIPT FORM

(Army Corp. compliant)

Client: Northwind Inc COC # 037919, 037922

1. Please sign for receipt and opening of: X Cooler ____ Other: ____

By (print) Demri Hardman (sign) Demri Hardman

2. Date cooler received 10 / 1 / 05 Date cooler opened: Same X or ___/___/___

3. Delivered by X NCA courier __Fed-Ex __UPS __Express Mess. ___Client___Other ___
Air bill # if applicable 6725 7352 (Put copy of shipping papers, etc. in file)

4. There were 2 custody seals present, signed by Dan McGaughey date 09/30/05

5. Were custody seals unbroken and intact at the date and time of arrival? ___yes ___no

6. Was ice used? X yes ___no Type of ice: ___blue ice X gel ice ___real ice__dry ice
Temperature (degrees C) 4.6 Raytek Thermometer 5.7 Digi-Thermo (probe for temp. blank)

7. Were samples screened for radioactivity using the Geiger Counter? X yes ___no
Background average counts per minute: 13 Samples counts per minute: 13

8. Are custody papers sealed in a plastic bag and taped inside to the lid? ___yes X no

9. Were custody papers filled out properly (ink, signed in appropriate places, etc.)? X yes ___no
If "no" please specify: ____

10. Was project identifiable from custody papers? X yes ___no
Name of the project Site characterization (if applicable)

11. Initial and date for unpacking of cooler: CW (initals) date 10 / 03 / 05

12. Packing in cooler: X bubble wrap/bag ___styrofoam ___cardboard ___other

13. Were all containers sealed in separate plastic bags? X yes ___no

14. Did all containers indicated on the COC arrive? X yes ___no
If "no" please indicate which containers were absent ____

15. Were all containers unbroken and labels in good condition? X yes ___no
If "no" please indicate which containers ____

16. Were all bottle labels complete (ID, date, time, signature, etc.)? X yes ___no
Do the ID's, times, etc. agree with the COC? X yes ___no
If "no" please indicate which containers ____

17. Were samples received in proper containers for the indicated analysis? X yes ___no
Are containers properly preserved for the indicated analysis? X yes ___no
Is there adequate volume for the indicated analysis? X yes ___no

18. If voa vials were submitted, are they free of bubbles? X N/A ___yes ___no
If "no" please indicate which containers ____

19. Log-in Phase: Date samples were logged in: 10 / 03 / 05 Element Project # B5J0013

20. Logged in by (print) Colette Weaver (sign) Colette Weaver

21. Was the project manager notified of status? (Use back of form as a record) ___yes ___no

Project communication record:
Who was called? _____ By whom? _____ (date) ___/___/___

Topic of discussion:

Record of discussion:

Resolution:

Project communication record:
Who was called? _____ By whom? _____ (date) ___/___/___

Topic of discussion:

Record of discussion:

Resolution:

Project communication record:
Who was called? _____ By whom? _____ (date) ___/___/___

Topic of discussion:

Record of discussion:

Resolution:

Additional Comments:

SGS Envi ron[redacted]tal

[redacted] SEAL

Date/Time: 9/20/05 1430

SGS Environmental

[redacted]

Date: 9/20/05 1430

Gold Streak
Alaska Airlines

www.ALASKAAIR.com
1-800-2ALASKA

P.O. Box 68900
Seattle, WA 98168

Airline	Origin	AIR WAYBILL Number
027-	FAI	6725 7352

Total Weight: 141

Please ✓ If Live Animal ☐

FROM

Fairbanks

I certify that this shipment does not contain any unauthorized explosives, destructive devices or hazardous materials.

SUBJECT TO BAILMENT

Validate Approval

☒ AIRPORT TO AIRPORT SERVICE

	GSX LETTER		
	1-15		
1	16-50	65	65.00
	51-70	-	
	71-100		

Airport of Departure	First Carrier	Airport of Destination

Executed By: Date/Time a.m. p.m.
AD 9/30 14:35

AS	114	SEA	6:00a

TO

Consignee's Printed Name-Signature (Received in Good Order Except as Noted) Time a.m. p.m. Date

Airline	Origin	AIR WAYBILL Number
027-	FAI	6725 7352

Gold Streak Alaska Airlines

This is a non-negotiable AIR WAYBILL subject to the terms and conditions set forth on the reverse of shippers copy.

1st Carrier	
2nd Carrier	
3rd Carrier	
Tax (Offline only)	
Pickup (NON AS COURIER)	
Delivery (NON AS COURIER)	
Special Service	
Insurance	
TOTAL	65.00

Door-To-Door Service: (800) 634-7113

2. Consignee Memo

Data Package

RECEIVED
OCT 31 2005

Client: North Wind Environmental, Inc.

Project: Site Characterization

Project Number: NPDL #05-049

Laboratory Work Order: B5I0649

October 6, 2005

North Creek Analytical
11720 North Creek Parkway North, Suite 400
Bothell, WA 98011-8223

Phone: (425) 420-9200
FAX: (425) 420-9210

Case Narrative

Amendments to the Analytical Report

During the preparation of this data deliverables package, incorrect sample IDs were noted and revised. An amended report was issued and is included in this data package.

Sample Receiving

B510649:

Forty-four soil samples were collected on 9/27/05 between 13:06 and 18:33. The cooler containing the samples was received at North Creek Analytical – Bothell (NCA–B) on 9/29/05. The cooler arrived at a temperature of 5.2°C. All containers and custody seals arrived intact. The samples were logged in as work order B510649.

Sample 05FTW-TG-BH53N1-24-48-SO (B510649-14): The sample container was labeled 05FTW-TG-BH53N1b-24-48-SO which differed from the sample ID on the Chain of Custody. The sample was logged in according to the ID on the Chain of Custody.

Sample Preparation

Method holding times were met for all preparations and analyses.

- **EPA 3550B/8082 for Polychlorinated Biphenyls (PCBs)** — The samples were prepared in accordance with EPA 3550B in batches 5I29051, 5I29052, and 5I29053. Standard aliquots of ~ 30 g were extracted in 1:1 methylene chloride:acetone, solvent exchanged using hexane, and reduced to a final volume of 5 mLs in hexane.

Analysis

- **EPA 3550B/8082 for PCBs** – The samples were analyzed in accordance with EPA 8082. Per client request, all samples were analyzed at 20-fold dilutions to meet turn around times and clean-up levels.

  For the Continuing Calibration Verifications (CCVs) analyzed on 9/30/05 at 14:28, 18:08, and 21:48 and on 10/1/05 at 1:28, 5:08, 8:49, 11:52, and 13:43 on ECD-6, the recoveries for the surrogate Decachlorobiphenyl (DCB) exceeded the established acceptance criteria of 85-115% on Signal 2. In addition, the recoveries for selected Aroclor 1260 congeners also exceeded the established acceptance criteria on Signal 2. Results for the associated batch QC and all client samples were reported from Signal 1.

  Sample 05FTW-TG-BHA62N2-24-48-SO (B510649-41): The sample was originally analyzed on 10/1/05 at 12:11 on ECD-6. Per client request, the sample was re-analyzed on 10/4/05 at 7:19 on ECD-6. Only the results from the re-analysis were reported.

Quality Assurance

- **EPA 3550B/8082 for PCBs** — All of the recoveries for the monitored target analytes were within the established acceptance criteria.

"I certify that this data package is in compliance with the Contract both technically and for completeness, for other than the conditions detailed above. Release of the data contained in this hard copy data package has been authorized by the Laboratory Director or his designee, as verified by the following signatures:"

10/12/05

Prepared by Linda Holz, QA Associate

10/7/05

Reviewed by Anne Conrad, QA Associate

Data Package

RECEIVED
OCT 31 2005

Client: North Wind Environmental, Inc.

Project: Site Characterization

Project Number: NPDL #05-049

Laboratory Work Order: B5I0653

October 21, 2005

North Creek Analytical
11720 North Creek Parkway North, Suite 400
Bothell, WA 98011-8223

Phone: (425) 420-9200
FAX: (425) 420-9210

Case Narrative

Amendments to the Analytical Report

During the preparation of this data deliverables package, qualifiers were added to the EPA 8260B results to address a Continuing Calibration Verification (CCV) failure for Trichlorofluoromethane. An amended report was issued. A copy of the amended report is included in this data package.

Sample Receiving

B5I0653:

One soil sample was collected on 9/25/05 at 14:05. Twelve soil samples were collected on 9/27/05 between 13:09 and 17:52. Seven soil samples were collected on 9/28/05 between 10:25 and 11:35. The cooler containing the samples and the trip blank was received at North Creek Analytical – Bothell on 9/29/05 at 3.4°C. All containers and custody seals arrived intact. The samples were logged in as work order B5I0653.

Sample 05FTW-TGSP7-S2E-0-4-SO (B5I0653-13): The sample container was labeled 05FTW-TGSP7-S2E-0-4-SO while the sample ID on the Chain of Custody was 05FTW-TGSP4-S2E-0-4-SO. The sample was originally logged in according to the ID on the Chain of Custody. Per a telephone conversation with the client on 10/3/05, the sample ID was changed to match the ID on the sample container.

Sample Preparation

Method-recommended hold times were met for all preparations and analyses.

- **EPA 3550B/8082 for Polychlorinated Biphenyls (PCBs)** — The samples were prepared in accordance with EPA 3550B in batch 5I29075. Standard aliquots of ~ 30 g were extracted in 1:1 methylene chloride:acetone, solvent exchanged using hexane, and reduced to a final volume of 5 mLs in hexane. The extracts were sulfuric acid cleaned in accordance with EPA 3665A.

- **EPA 5030B/8260B for Volatile Organic Compounds** — The samples were prepared in accordance with EPA 5030B in batch 5J03038. Aliquots of ~ 20-45 g were extracted into a final volume of 25 mLs in methanol.

- **EPA 9045C for pH** — A standard aliquot of 20 g was prepared in accordance with EPA 9045C in batch 5I30048.

- **EPA 300.0 for Chloride and Sulfate** — An aliquot of ~ 2.5 g was prepared in accordance with EPA 300.0 in batch 5J03065.

Analysis

- **EPA 3550B/8082 for PCBs** — The samples were analyzed in accordance with EPA 8082. Per client request, all samples were analyzed at 20-fold dilutions to meet turn-around times and clean-up levels.

  For the CCV analyzed on 9/30/05 at 10:48 on ECD-6, the percent recovery for the surrogate Decachlorobiphenyl (DCB) exceeded the acceptance criteria of 85-115% on Signal 2. For the CCVs analyzed on 9/30/05 at 14:28 and 18:08, the percent recoveries for the surrogate DCB and Aroclor 1260 (5) exceeded the acceptance criteria on Signal 2. The results for the associated batch QC and all client samples were reported from Signal 1.

- **EPA 5030B/8260B for Volatile Organic Compounds** — The samples were analyzed in accordance with EPA 8260B without dilutions.

  All client samples were spiked with an unknown concentration of the surrogate 4-BFB in the field. Re-analysis of the samples confirmed this finding. All recoveries for the surrogate 4-BFB in the client

samples exceeded the established control limits and were qualified. All recoveries for the surrogates 1,2-DCA-d4 and Toluene-d8 in the client samples were within the established control limits.

For the CCV analyzed on 9/30/05 at 8:46 on MS-4, all Calibration Check Compounds (CCCs) were within the method specified control limits of 80-120%. The recoveries for Dichlorodifluoromethane, Bromomethane, Trichlorofluoromethane, Carbon tetrachloride, and 1,1,1-Trichloroethane exceeded the acceptance criteria of 80-120%. The recovery for Methylene Chloride was below the acceptance criteria of 80-120%. There were no detections for Dichlorodifluoromethane, Bromomethane, Trichlorofluoromethane, Carbon tetrachloride, or 1,1,1-Trichloroethane in the associated client samples [05FTW-TG-BUCKETWP-SO (B5I0653-19/19RE1), 05FTW-NP16-0-4"-SO (B5I0653-20/20RE1), and 05FTW-092805TB (B5I0653-21/21RE1)] or Method Blank (5J03038-BLK1). The results for Methylene chloride were qualified in all of the associated client and batch QC samples. The results for Dichlorodifluoromethane, Bromomethane, Trichlorofluoromethane, Carbon tetrachloride, and 1,1,1-Trichloroethane were qualified in the associated client samples, laboratory control samples (5J03038-BS1/BSD1), and matrix spike samples (5J03038-MS1/MSD1).

- **EPA 9045C for pH** — The sample was analyzed in accordance with EPA 9045C.
- **EPA 300.0 for Chloride and Sulfate** — The sample was analyzed in accordance with EPA 300.0.

Quality Assurance

- **EPA 3550B/8082 for PCBs** — All of the recoveries for the monitored target analytes were within the established acceptance criteria.
- **EPA 5030B/8260B for Volatile Organic Compounds** — All of the recoveries for the monitored target analytes were within the established acceptance criteria, with exceptions noted below.

  Method Blank (5J03038-BLK1): The percent recovery for the surrogate Toluene-d8 slightly exceeded the established control limits. There were no detections for any compounds at the reporting limit for the method blank. The percent recoveries for the surrogates 1,2-DCA-d4 and 4-BFB were within the established control limits.

  Initial calibration VMI2405 MS-4: In the second source, the percent recovery for Dichlorodifluoromethane exceeded the acceptance criteria of 75-125%, but was within the sporadic marginal failure limits of 60-140%.

- **EPA 9045C for pH** — All of the recoveries for the monitored target analytes were within the established acceptance criteria.
- **EPA 300.0 for Chloride and Sulfate** — The recoveries for the monitored target analytes were within the established acceptance criteria, with exceptions noted below.

  Duplicate (5J03065-DUP1): Visual examination of the sample indicated the RPD value exceeded the established control limit due to a non-homogeneous sample matrix.

  Matrix Spike (5J03065-MS1): The percent recovery of Chloride could not be accurately calculated due to the high concentration of Chloride present in the source sample. The Chloride recoveries for the LCS and LCSD were within the established control limits. Analyses are not controlled on matrix spike percent recoveries when the source sample concentration is significantly higher than the spike level.

"I certify that this data package is in compliance with the Contract both technically and for completeness, for other than the conditions detailed above. Release of the data contained in this hard copy data package has been authorized by the Laboratory Director or his designee, as verified by the following signatures:"

for Linda Holz 10/21/05

Prepared by Linda Holz, QA Associate

KT Teffeau 10/21/05

Reviewed by Kristine Teffeau, QA Associate

Data Package

RECEIVED
OCT 31 2005

Client: North Wind Environmental, Inc.

Project: Site Characterization

Project Number: NPDL #05-049

Laboratory Work Order: B5J0013

October 7, 2005

North Creek Analytical
11720 North Creek Parkway North, Suite 400
Bothell, WA 98011-8223

Phone: (425) 420-9200
FAX: (425) 420-9210

Case Narrative

Sample Receiving

B5J0013:

Twenty soil samples were collected on 9/29/05 between 11:36 and 16:16. The cooler containing the samples was received at North Creek Analytical – Bothell (NCA–B) on 10/1/05. The cooler arrived at a temperature of 5.7°C. All containers and custody seals arrived intact. The samples were logged in as work order B5I0649.

The samples were received in containers that were not supplied by NCA-B.

Sample Preparation

Method holding times were met for all preparations and analyses.

- **EPA 3550B/8082 for Polychlorinated Biphenyls (PCBs)** — The samples were prepared in accordance with EPA 3550B in batch 5J03051. Standard aliquots of ~ 30 g were extracted in 1:1 methylene chloride:acetone, solvent exchanged using hexane, and reduced to a final volume of 5 mLs in hexane.

Analysis

- **EPA 3550B/8082 for PCBs** – The samples were analyzed in accordance with EPA 8082. Per client request, all samples were analyzed at 20-fold dilutions to meet turn around times and clean-up levels.

  For the Continuing Calibration Verification (CCV) analyzed on 10/4/05 at 20:12 on ECD-6, the recovery for the surrogate Decachlorobiphenyl (DCB) exceeded the established acceptance criteria of 85-115% on Signal 2. Results for the associated batch QC and all client samples were reported from Signal 1.

Quality Assurance

- **EPA 3550B/8082 for PCBs** — All of the recoveries for the monitored target analytes were within the established acceptance criteria.

"I certify that this data package is in compliance with the Contract both technically and for completeness, for other than the conditions detailed above. Release of the data contained in this hard copy data package has been authorized by the Laboratory Director or his designee, as verified by the following signatures:"

10/12/05

Prepared by Linda Holz, QA Associate

10/7/05

Reviewed by Anne Conrad, QA Associate

OCT 11 2005

Data Package

Client: North Wind Environmental, Inc.

Project: FTW Soils Management Stryker

Project Number: NPDL #05-049

Laboratory Work Order: B5I0351

September 27, 2005

North Creek Analytical
11720 North Creek Parkway North, Suite 400
Bothell, WA 98011-8223

Phone: (425) 420-9200
FAX: (425) 420-9210

Case Narrative

Sample Receiving

B5I0351:

One soil sample was collected on 9/9/05 at 13:48. Twenty-one soil samples were collected on 9/15/05 between 08:48 and 15:22. The cooler containing the samples was received at North Creek Analytical – Bothell (NCA–B) on 9/16/05. The cooler arrived at a temperature of 5.7°C. All containers and custody seals arrived intact. The sample containers received were not provided by NCA-B. The samples were logged in as work order B5I0351.

Samples 05FTW-BHA60N1-0-24-SO (B5I0351-17): The sample container listed the sample ID as 05FTW-BHA60**W**1-0-24-SO. The Chain of Custody listed the sample ID as 05FTW-BHA60**N**1-0-24-SO. The sample was logged in according the Chain of Custody.

Sample Preparation

Method holding times were met for all preparations and analyses.

- **EPA 3550B/8082 for Polychlorinated Biphenyls (PCBs)** — The samples were prepared in accordance with EPA 3550B in batches 5I16044 and 5I16046. Standard aliquots of ~ 30 g were extracted in 1:1 methylene chloride:acetone, solvent exchanged using hexane, and reduced to a final volume of 5 mLs in hexane.

Analysis

- **EPA 3550B/8082 for PCBs** – The samples were analyzed in accordance with EPA 8082. Per client request, all samples were analyzed at 20-fold dilutions to meet turn around times and clean-up levels.

  For the Continuing Calibration Verifications (CCVs) analyzed on 9/17/05 at 10:44, 14:24, 18:04, 21:44, and 23:15 on ECD-6, the recoveries for the surrogate Decachlorobiphenyl (DCB) and Aroclor 1260 exceeded the established acceptance criteria of 85-115% on Signal 1. Results for the associated batch QC and all client samples were reported from Signal 2 [2C].

Quality Assurance

- **EPA 3550B/8082 for PCBs** — The recoveries for the monitored target analytes were within the established acceptance criteria.

"I certify that this data package is in compliance with the Contract both technically and for completeness, for other than the conditions detailed above. Release of the data contained in this hard copy data package has been authorized by the Laboratory Director or his designee, as verified by the following signatures:"

for Alaina Kube 9/29/05

Prepared by Alaina Kube, QA Associate

9/29/05

Reviewed by Anne Conrad, QA Associate

Data Package

RECEIVED
OCT 11 2005

Client: North Wind Environmental, Inc.

Project: FTW Soils Management Stryker

Project Number: NPDL #05-049

Laboratory Work Order: B510317

September 27, 2005

North Creek Analytical
11720 North Creek Parkway North, Suite 400
Bothell, WA 98011-8223

Phone: (425) 420-9200
FAX: (425) 420-9210

Case Narrative

Sample Receiving

B5I0317

Four soil samples were collected on 9/9/05 between 12:57 and 13:39. Sixteen soil samples were collected on 9/14/05 between 09:25 and 14:42. The cooler containing the samples was received at North Creek Analytical – Bothell (NCA–B) on 9/15/05. The cooler arrived at a temperature of 2.4°C. All containers and custody seals arrived intact. The samples were logged in as work order B5I0317.

Sample Preparation

Method holding times were met for all preparations and analyses.

- **EPA 3550B/8082 for Polychlorinated Biphenyls (PCBs)** — The samples were prepared in accordance with EPA 3550B in batch 5I15050. Standard aliquots of ~ 30 g were extracted in 1:1 methylene chloride:acetone, solvent exchanged using hexane, and reduced to a final volume of 5 mLs in hexane.

Analysis

- **EPA 3550B/8082 for PCBs –** The samples were analyzed in accordance with EPA 8082. Per client request, all samples were analyzed at 20-fold dilutions to meet turn around times and clean-up levels.

  For the Continuing Calibration Verifications (CCVs) analyzed on 9/16/05 at 10:48, 14:10, and 16:00 on ECD-6, the recoveries for the surrogate Decachlorobiphenyl (DCB) and Aroclor 1260 exceeded the established acceptance criteria of 85-115% on Signal 1. Results for the associated batch QC and all client samples were reported from Signal 2 [2C].

Quality Assurance

- **EPA 3550B/8082 for PCBs** — The recoveries for the monitored target analytes were within the established acceptance criteria.

"I certify that this data package is in compliance with the Contract both technically and for completeness, for other than the conditions detailed above. Release of the data contained in this hard copy data package has been authorized by the Laboratory Director or his designee, as verified by the following signatures:"

9/29/05 for Alaina Kube

Prepared by Alaina Kube, QA Associate

9/29/05

Reviewed by Anne Conrad, QA Associate

Data Package

Client: North Wind Environmental, Inc.

Project: FTW Soils Management Stryker

Laboratory Work Order: B510280

September 21, 2005

North Creek Analytical
11720 North Creek Parkway North, Suite 400
Bothell, WA 98011-8223

Phone: (425) 420-9200
FAX: (425) 420-9210

Case Narrative

Sample Receiving

B510280:

Twelve soil samples were collected on 9/13/05 between 11:09 and 15:58. The cooler containing the samples was received at North Creek Analytical - Bothell (NCA-B) on 9/14/05 at a temperature of 2.8°C. All containers and custody seals arrived intact. The samples were logged-in as work order B510280.

Sample Preparation

Method recommended hold times were met for all preparations and analyses.

- **EPA 3550B/8082 for Polychlorinated Biphenyls** — The samples were prepared in accordance with EPA 3550B in batch 5114044. Aliquots of ~ 30 g were extracted in 1:1 methylene chloride:acetone, solvent exchanged using hexane, and reduced to a final volume of 5 mLs in hexane.

Analysis

- **EPA 3550B/8082 for Polychlorinated Biphenyls** — The samples were analyzed in accordance with EPA 8082. Per client request, all samples were analyzed at 20-fold dilutions to meet turnaround times and clean-up levels.

Quality Assurance

- **EPA 3550B/8082 for Polychlorinated Biphenyls** — The recoveries for the monitored target analytes were within the established acceptance criteria.

"I certify that this data package is in compliance with the Contract both technically and for completeness, for other than the conditions detailed above. Release of the data contained in this hard copy data package has been authorized by the Laboratory Director or his designee, as verified by the following signatures:"

9/21/05

Prepared by Linda Holz, QA Associate

9/21/05

Reviewed by Anne Conrad, QA Associate

Data Package

RECEIVED
OCT 11 2005

Client: North Wind Environmental, Inc.

Project: FTW Soils Management Stryker

Project Number: NPDL #05-047

Laboratory Work Order: B510010

September 27, 2005

North Creek Analytical
11720 North Creek Parkway North, Suite 400
Bothell, WA 98011-8223

Phone: (425) 420-9200
FAX: (425) 420-9210

Case Narrative

Sample Receiving

B5I0010:

Eleven soil samples were collected on 8/30/05 between 16:30 and 18:00. The cooler containing the samples was received at North Creek Analytical – Bothell (NCA–B) on 9/1/05. The cooler arrived at a temperature of 5.9°C. All containers and custody seals arrived intact. The samples were logged in as work order B5I0010.

Sample Preparation

Method holding times were met for all preparations and analyses.

- **EPA 3550B/8082 for Polychlorinated Biphenyls (PCBs)** — The samples were prepared in accordance with EPA 3550B in batch 5I01058. Standard aliquots of ~ 30 g were extracted in 1:1 methylene chloride:acetone, solvent exchanged using hexane, and reduced to a final volume of 5 mLs in hexane.

Analysis

- **EPA 3550B/8082 for PCBs** – The samples were analyzed in accordance with EPA 8082. Per client request, all samples were analyzed at 20-fold dilutions to meet turn around times and clean-up levels.

  Samples 05FTW-A59-N5-0-24-SO (B5I0010-01), 05FTW-A59-N7-0-24-SO (B5I0010-02), 05FTW-A58-WI-0-24-SO (B5I0010-03), 05FTW-A58-N3-0-24-SO (B5I0010-04), 05FTW-A58-N5-0-24-SO (B5I0010-05), 05FTW-A58-N7-0-24-SO (B5I0010-06), 05FTW-A58-N9-0-24-SO (B5I0010-07), 05FTW-A58-N11-0-24-SO (B5I0010-08), 05FTW-A58-S1-0-24-SO (B5I0010-09), and 05FTW-A58-S5-0-24-SO (B5I0010-11): The results for the surrogate Decachlorobiphenyl (DCB) differed by more than 40% between two dissimilar columns. After evaluation, the higher results were reported.

  Samples 05FTW-A58-S3-0-24-SO (B5I0010-10): The results for the surrogate DCB differed by more than 40% between two dissimilar columns. After evaluation, the lower result was reported. The DCB surrogate recovery was outside of the established control limits due to a sample matrix effect.

  For the Continuing Calibration Verification (CCV) analyzed on 9/2/05 at 7:20 on ECD-6, the recoveries for the surrogate DCB and Aroclor 1260 fell below the established acceptance criteria of 85-115% on Signal 2. Results for the associated batch QC (5I01058-BLK1/BS1/BSD1/MS1/MSD1) were reported from Signal 1.

Quality Assurance

- **EPA 3550B/8082 for PCBs** — The recoveries for the monitored target analytes were within the established acceptance criteria.

"I certify that this data package is in compliance with the Contract both technically and for completeness, for other than the conditions detailed above. Release of the data contained in this hard copy data package has been authorized by the Laboratory Director or his designee, as verified by the following signatures:"

9/29/05 for Alaina Kube

Prepared by Alaina Kube, QA Associate

9/29/05

Reviewed by Anne Conrad, QA Associate

Data Package

Client: North Wind Environmental, Inc.

Project: FTW Soils Management Stryker

Project Number: NPDL #05-047

Laboratory Work Order: B5H0727

September 20, 2005

North Creek Analytical
11720 North Creek Parkway North, Suite 400
Bothell, WA 98011-8223

Phone: (425) 420-9200
FAX: (425) 420-9210

Case Narrative

Sample Receiving

B5H0727:
Twenty-two soil samples were collected on 8/29/05 between 11:05 and 18:00. One wipe sample was collected on 8/29/05 at 9:45. The cooler containing the samples was received at North Creek Analytical – Bothell (NCA–B) on 8/31/05. The cooler arrived at a temperature of 2.0°C. All containers and custody seals arrived intact. The samples were logged in as work order B5H0727.

Sample Preparation

Method holding times were met for all preparations and analyses.

- **EPA 3550B/8082 for Polychlorinated Biphenyls (PCBs) (soils)** — The samples were prepared in accordance with EPA 3550B in batches 5H31054 and 5H31055. Standard aliquots of 30 g were extracted in 1:1 methylene chloride:acetone, solvent exchanged using hexane, and reduced to a final volume of 5 mLs in hexane.

- **EPA 3580A/8082 for Polychlorinated Biphenyls (PCBs) (wipe)** — The sample was field-preserved using hexane. At the laboratory, the sample was prepared in accordance with EPA 3580A in batch 5H31060. Due to the excess amount of hexane present in the sample container, the batch was extracted using 20 mLs of hexane, rather than 10 mLs. As a result, the reporting limit was raised.

Analysis

- **EPA 3550B/8082 for PCBs (soils)** — The samples were analyzed in accordance with EPA 8082. Per client request, all samples were analyzed at 20-fold dilutions to meet turnaround times and clean-up levels.

  Samples B5H0727-02 through B5H0727-22: The results for the surrogate Decachlorobiphenyl (DCB) differed by more than 40% between two dissimilar columns. After evaluation, the higher results were reported.

  For the Continuing Calibration Verification (CCV) analyzed on 9/2/05 at 3:12 on ECD-6, the recoveries for the surrogate DCB and Aroclor 1260 (5) were below the acceptance criteria of 85-115% on Signal 2. All results for the associated client samples [05FTW-TGSP-A54-NE1-SO (B5H0727-11) and 05FTW-TGSP-A54-NW2-SO (B5H0727-12)] were reported from Signal 1, with the exception of the surrogate DCB. The DCB results for these samples were reported from Signal 2 and qualified.

- **EPA 3580A/8082 for PCBs (wipe)** — The sample was analyzed in accordance with EPA 8082 without dilution.

Quality Assurance

- **EPA 3550B/8082 for PCBs (soils)** — The recoveries for the monitored target analytes were within the established acceptance criteria.

- **EPA 3580A/8082 for PCBs (wipe)** — The recoveries for the monitored target analytes were within the established acceptance criteria.

"I certify that this data package is in compliance with the Contract both technically and for completeness, for other than the conditions detailed above. Release of the data contained in this hard copy data package has been authorized by the Laboratory Director or his designee, as verified by the following signatures:"

Ataina Kube 9/26/05

Prepared by Ataina Kube, QA Associate

9/23/05

Reviewed by Linda Holz, QA Associate

OCT 14 2005
RECEIVED

Data Package

Client: North Wind Environmental, Inc.

Project: FTW Soils Management Stryker

Project Number: NPDL #05-047

Laboratory Work Order: B5H0725

September 22, 2005

North Creek Analytical
11720 North Creek Parkway North, Suite 400
Bothell, WA 98011-8223

Phone: (425) 420-9200
FAX: (425) 420-9210

Case Narrative

Sample Receiving

B5H0725:

Six soil samples were collected on 8/30/05 between 13:20 and 14:45. One wipe sample was collected on 8/30/05 at 14:35. The cooler containing the samples was received at North Creek Analytical – Bothell (NCA–B) on 8/31/05. The cooler arrived at a temperature of 3.6°C. All containers and custody seals arrived intact. The samples were logged in as work order B5H0725.

Sample Preparation

Method holding times were met for all preparations and analyses.

- **EPA 3550B/8082 for Polychlorinated Biphenyls (PCBs) (soils)** — The samples were prepared in accordance with EPA 3550B in batch 5H31054. Standard aliquots of 30 g were extracted in 1:1 methylene chloride:acetone, solvent exchanged using hexane, and reduced to a final volume of 5 mLs in hexane.

- **EPA 3580A/8082 for Polychlorinated Biphenyls (PCBs) (wipe)** — The sample was field-preserved using hexane. At the laboratory, the sample was prepared in accordance with EPA 3580A in batch 5H31060. Due to the excess amount of hexane present in the sample container, the batch was extracted using 20 mLs of hexane, rather than 10 mLs. As a result, the reporting limit was raised.

Analysis

- **EPA 3550B/8082 for PCBs (soils)** – The samples were analyzed in accordance with EPA 8082. Per client request, all samples were analyzed at 20-fold dilutions to meet turnaround times and clean-up levels.

  Samples 05FTW-SXIT-1-SO (B5H0725-01), 05FTW-SXIT-2-SO (B5H0725-02), 05FTW-NXIT-1-SO (B5H0725-03), 05FTW-NXIT-2-SO (B5H0725-04), 05FTW-CAR-2-SO (B5H0725-06), and 05FTW-CAR-3-SO (B5H0725-07): The results for the surrogate Decachlorobiphenyl (DCB) differed by more than 40% between two dissimilar columns. After evaluation, the higher results were reported.

- **EPA 3580A/8082 for PCBs (wipe)** — The sample was analyzed in accordance with EPA 8082 without dilution.

Quality Assurance

- **EPA 3550B/8082 for PCBs (soils)** — The recoveries for the monitored target analytes were within the established acceptance criteria.

- **EPA 3580A/8082 for PCBs (wipe)** — The recoveries for the monitored target analytes were within the established acceptance criteria.

"I certify that this data package is in compliance with the Contract both technically and for completeness, for other than the conditions detailed above. Release of the data contained in this hard copy data package has been authorized by the Laboratory Director or his designee, as verified by the following signatures:"

for Alaina Kube 9/26/05

Prepared by Alaina Kube, QA Associate

9/23/05

Reviewed by Linda Holz, QA Associate

RECEIVED
DEC 19 2005

SGS Environmental Services Inc.
Alaska Division
Laboratory Data Report

Project: Stryker Site Charac Remed
Client: North Wind, Inc.
SGS Work Order: 1056462
NPDL Work Order: 05-049

Except as noted on the case narrative, all quality assurance/quality control criteria is in compliance with the standards set forth by the Alaska Department of Environmental Conservation (ADEC), the SGS Quality Assurance Program Plan, and the National Environmental Laboratory Accreditation Conference.

Please contact, your Project Manager and/or the Quality Assurance Manager should any questions occur.

Prepared by (Signature) Jennifer Encelewski
(Printed Name) JENNIFER ENCELEWSKI
(Date) 12/12/06

Released by (Signature) Shane Poston
(Printed Name) Shane Poston
(Title) Asst Tech Dir / PM
(Date) 12-13-05

This report contains a total number of 141 pages.

SGS Environmental Services Inc.

Case Narrative

Customer: NWINDEN — **North Wind, Inc.**
Project: 1056462 — **Stryker Site Charac Remed**
NPDL WO: 05-049

Refer to the sample receipt form for information on sample condition.

663569 CCV

8082 - CCV recovery is biased high for Aroclor 1016. Associated samples are nondetect for this Aroclor.

663570 CCV

8082 - CCV recovery is biased high for Aroclor 1016. Associated samples are nondetect for this Aroclor.

SGS Environmental Services Inc.
Alaska Division
Laboratory Data Report

Project: Site Characterization
Client: North Wind, Inc.
SGS Work Order: 1056952
NPDL Work Order: 05-049

Except as noted on the case narrative, all quality assurance/quality control criteria is in compliance with the standards set forth by the Alaska Department of Environmental Conservation (ADEC), the SGS Quality Assurance Program Plan, and the National Environmental Laboratory Accreditation Conference.

Please contact, your Project Manager and/or the Quality Assurance Manager should any questions occur.

Prepared by (Signature) Jennifer Encelewski
(Printed Name) JENNIFER ENCELEWSKI
(Date) 12/13/05

Released by (Signature) Shane Poston
(Printed Name) Shane Poston
(Title) Asst Tech Dir / PM
(Date) 12-14-05

This report contains a total number of 85 pages.

SGS Environmental Services Inc.

Case Narrative

Customer: NWINDEN **North Wind, Inc.**
Project: 1056952 **Site Characterization**
NPDL WO: 05-049

Refer to the sample receipt form for information on sample condition.

SGS Environmental Services Inc.
Alaska Division
Laboratory Data Report

Project: Site Charact
Client: North Wind, Inc.
SGS Work Order: 1056492
NPDL Work Order: 05-049

Except as noted on the case narrative, all quality assurance/quality control criteria is in compliance with the standards set forth by the Alaska Department of Environmental Conservation (ADEC), the SGS Quality Assurance Program Plan, and the National Environmental Laboratory Accreditation Conference.

Please contact, your Project Manager and/or the Quality Assurance Manager should any questions occur.

Prepared by (Signature) Jennifer Encelewski
(Printed Name) JENNIFER ENCELEWSKI
(Date) 12/13/05

Released by (Signature) Shane Poston
(Printed Name) Shane Poston
(Title) Asst Tech Dir / PM
(Date) 12-14-05

This report contains a total number of 128 pages.

SGS Environmental Services Inc.

Case Narrative

Customer: NWINDEN **North Wind, Inc.**
Project: 1056492 **Site Charact**
NPDL WO: 05-049

Refer to the sample receipt form for information on sample condition.

665478 MSD
8082 - MSD recovery is biased high for Aroclor 1016. Associated samples are nondetect for this Aroclor.

665476 LCS
8082 - LCS recovery is biased high for Aroclor 1016. Associated samples are nondetect for this Aroclor.

Dec. 16, 2005

S&W
Samples
for Taka

SGS Environmental Services Inc.
Alaska Division
Laboratory Data Report

Project: Site Characteriz-Remediation
Client: North Wind, Inc.
SGS Work Order: 1056471
NPDL Work Order: 05-049

Except as noted on the case narrative, all quality assurance/quality control criteria is in compliance with the standards set forth by the Alaska Department of Environmental Conservation (ADEC), the SGS Quality Assurance Program Plan, and the National Environmental Laboratory Accreditation Conference.

Please contact, your Project Manager and/or the Quality Assurance Manager should any questions occur.

Prepared by (Signature) Jennifer Encelewski
(Printed Name) JENNIFER ENCELEWSKI
(Date) 12/13/05

Released by (Signature) Shane Poston
(Printed Name) Shane Poston
(Title) Asst Tech Dir / PM
(Date) 12-13-05

This report contains a total number of 151 pages.

SGS Environmental Services Inc.

Case Narrative

Customer: NWINDEN — **North Wind, Inc.**

Project: 1056471 — **Site Characteriz-Remediation**

NPDL WO: 05-049

Refer to the sample receipt form for information on sample condition.

663998 CCV

8082 - CCV recovery is biased high for Aroclor 1016. Associated samples are nondetect for this Aroclor.

8082 - CCV surrogate recovery is biased high.

664001 CCV

8082 - CCV recovery is biased high for Aroclor 1016. Associated samples are nondetect for this Aroclor.

SGS Environmental Services Inc.
Alaska Division
Laboratory Data Report

Project: Site Char, Taku Garden
Client: North Wind, Inc.
SGS Work Order: 1056483
NPDL Work Order: 05-049

Except as noted on the case narrative, all quality assurance/quality control criteria is in compliance with the standards set forth by the Alaska Department of Environmental Conservation (ADEC), the SGS Quality Assurance Program Plan, and the National Environmental Laboratory Accreditation Conference.

Please contact, your Project Manager and/or the Quality Assurance Manager should any questions occur.

Prepared by (Signature) Jennifer Encelewski
(Printed Name) JENNIFER ENCELEWSKI
(Date) 12/12/05

Released by (Signature) Shane Poston
(Printed Name) Shane Poston
(Title) Asst Tech Dir / PM
(Date) 12-13-05

This report contains a total number of 327 pages.

SGS Environmental Services Inc.

Case Narrative

Customer: NWINDEN **North Wind, Inc.**
Project: 1056483 **Site Char, Taku Garden**
NPDL WO: 05-049

Refer to the sample receipt form for information on sample condition.

664594 LCS
8082 - LCS recovery is biased high for Aroclor 1016. Associated samples are nondetect for this Aroclor.

RECEIVED
SEP 02 2005

SGS Environmental Services Inc.
Alaska Division
Laboratory Data Report

Project: Stryker Brig. 2316.060 05-049
Client: North Wind, Inc.
SGS Work Order: 1054197
NPDL Work Order: 05-049

Except as noted on the case narrative, all quality assurance/quality control criteria is in compliance with the standards set forth by the Alaska Department of Environmental Conservation (ADEC), the SGS Quality Assurance Program Plan, and the National Environmental Laboratory Accreditation Conference.

Please contact, your Project Manager and/or the Quality Assurance Manager should any questions occur.

Prepared by (Signature) Jennifer Encelewski
(Printed Name) JENNIFER ENCELEWSKI
(Date) 8/10/05

Released by (Signature) Lucyminda C. Hornig
(Printed Name) LUCYMINDA C. HORNIG
(Title) Data Package Reviewer
(Date) 08/26/05

This report contains a total number of 744 pages.

SGS Environmental Services Inc.

Case Narrative

Customer: NWINDEN North Wind, Inc.
Project: 1054197 Stryker Brig. 2316.060 05-049
NPDL WO: 05-049

1054197001 PS 05FTW-TG-A52-05-SO

8270/8260 TIC - See attached reports for library search results.

8270 - Surrogates do not meet QC goals due to dilution.

8082 - Surrogate is outside of controls due to sample dilution.

8260 - BMS/BMSD recoveries for 1,2,3-trichlorobenzene are biased high and do not meet laboratory QC goals. The result for this analyte is estimated in the original sample.

1054197004 PS 05FTW-TG-A52-03-SO

8270/8260 TIC - See attached reports for library search results.

8270 - Surrogate recoveries do not meet QC goals due to dilution.

8082 - Surrogate is outside of controls due to sample dilution.

1054197005 PS 05FTW-TG-A52-04-SO

8270/8260 TIC - See attached reports for library search results.

8270 - Surrogate recoveries do not meet QC goals due to dilution.

8082 - Surrogate is outside of controls due to sample dilution.

1054197006 PS 05FTW-TG-A52-02-SO

8270 - MB recovery for 1,2,4-trichlorobenzene is biased high and does not meet QC recovery goals due to cross-contamination from samples in the batch during extraction. The concentration of this analyte is estimated in this sample.

8270/8260 TIC - See attached reports for library search results.

8270 - Several surrogate recoveries do not meet QC recovery goals due to dilution.

8082 - Surrogate is outside of controls due to sample dilution.

1054197007 PS 05FTW-TG-A52-01-SO

8270 - MB recovery for 1,2,4-trichlorobenzene is biased high and does not meet QC recovery goals due to cross-contamination from samples in the batch during extraction. This analyte is estimated in this sample.

8270/8260 TIC - See attached reports for library search results.

1054197002 BMS

8270 - BMS/BMSD recoveries do not meet QC goals due to dilution.

8082 - BMS/BMSD does not meet QC goals due to matrix interference. See the LCS for accuracy.

8082 - Surrogate is outside of controls due to sample dilution.

642475 MS

8082 - Surrogate is outside of controls due to sample dilution.

8082 - MS/MSD does not meet QC goals due to matrix interference. See the LCS for accuracy.

1054197003 BMSD

8270 - BMS/BMSD recoveries do not meet QC goals due to dilution.

8082 - BMS/BMSD does not meet QC goals due to matrix interference. See the LCS for accuracy.

8082 - Surrogate is outside of controls due to sample dilution.

8260 - BMS/BMSD recoveries for 2,2-dichloropropane, chloroethane, bromomethane and 1,2,3-trichlorobenzene are biased high and do not meet laboratory QC goals. The result for these analytes are estimated in the original sample.

642343 MB

8270 - MB recovery for 1,2,4-trichlorobenzene is biased high and does not meet QC recovery goals due to cross-contamination from samples in the batch during extraction.

643171 LCSD

8260 - LCS/LCSD recoveries for several analytes are biased high and do not meet laboratory QC goals. These analytes were not detected in the associated samples.

SGS Environmental Services Inc.

Case Narrative

Customer: NWINDEN North Wind, Inc.

Project: 1054197 Stryker Brig. 2316.060 05-049

NPDL WO: 05-049

642723 CCV

8270 - CCV recovery for aniline is biased high and does not meet QC recovery goals. Results are not affected as this analyte was not detected in the associated samples.

643137 CCV

8270 - CCV recovery for aniline is biased high and does not meet QC recovery goals. Results are not affected as this analyte was not detected in the associated samples.

643182 CCV

8082 - CCV recovery is biased high for Aroclor 1016. Associated samples are nondetect for this Aroclor.

643221 CCV

8260 - CCV recoveries for several analytes are biased high and do not meet laboratory QC goals. These analytes were not detected in the associated samples.

8260 - CCV recoveries for 2-hexanone and 1,2-dibromo-3-chloropropane are biased low and do not meet laboratory QC goals. Results for these analytes are estimated in the associated samples.

643223 CCV

8260 - CCV recovery for bromomethane is biased high and does not meet laboratory QC goals. This analyte was not detected in the associated samples.

643295 CCV

8260 - CCV recovery for 2,2-dichloropropane is biased high and does not meet laboratory QC goals. This analyte was not detected in the associated samples.

644422 CCV

8260 - CCV recovery for 1,1-dichloroethene is biased high and does not meet laboratory QC goals. This analyte was not detected in the associated samples.

Note

Asterisks in the reporting limit and detection limit field indicate that the allowable significant figures in COELT were exceeded. Please see COELT EDD for real values.

SGS Environmental Services Inc.
Alaska Division
Laboratory Data Report

Project: Site Charac
Client: North Wind, Inc.
SGS Work Order: 1056486
NPDL Work Order: 05-049

Except as noted on the case narrative, all quality assurance/quality control criteria is in compliance with the standards set forth by the Alaska Department of Environmental Conservation (ADEC), the SGS Quality Assurance Program Plan, and the National Environmental Laboratory Accreditation Conference.

Please contact, your Project Manager and/or the Quality Assurance Manager should any questions occur.

Prepared by (Signature) Jennifer Encelewski
(Printed Name) JENNIFER ENCELEWSKI
(Date) 12/13/05

Released by (Signature) Shane Poston
(Printed Name) Shane Poston
(Title) Asst Tech Dir / PM
(Date) 12-16-05

This report contains a total number of 571 pages.

SGS Environmental Services Inc.

Case Narrative

Customer: NWINDEN **North Wind, Inc.**
Project: 1056486 **Site Charac**
NPDL WO: 05-049

Refer to the sample receipt form for information on sample condition.

1056486012 PS **05FTW-A7NSwale-1-SO**
DRO - The pattern is consistent with a weathered middle distillate.
GRO/BTEX - BFB surrogate recovery is biased high due to matrix interference.
8260 - Elevated PQL's due to a high concentration of non-target analytes.

1056486013 PS **05FTW-A7NSwale-2-SO**
DRO - The pattern is consistent with a weathered middle distillate.

664886 MS
DRO - MS/MSD spike recovery is biased high, see LCS for accuracy.

664887 MSD
DRO - MS/MSD spike recovery is biased high, see LCS for accuracy.

SGS Environmental Services Inc.
Alaska Division
Laboratory Data Report

Project: Site Character Rem
Client: North Wind, Inc.
SGS Work Order: 1056969
NPDL Work Order: 05-049

Except as noted on the case narrative, all quality assurance/quality control criteria is in compliance with the standards set forth by the Alaska Department of Environmental Conservation (ADEC), the SGS Quality Assurance Program Plan, and the National Environmental Laboratory Accreditation Conference.

Please contact, your Project Manager and/or the Quality Assurance Manager should any questions occur.

Prepared by (Signature) Jennifer Encelewski
(Printed Name) JENNIFER ENCELEWSKI
(Date) 12/14/05

Released by (Signature) Shane Poston
(Printed Name) Shane Poston
(Title) Asst Tech Dir / PM
(Date) 12-15-05

This report contains a total number of 550 pages.

SGS Environmental Services Inc.

Case Narrative

Customer: NWINDEN **North Wind, Inc.**
Project: 1056969 **Site Character Rem**
NPDL WO: 05-049

Refer to the sample receipt form for information on sample condition.

1056969013 PS **05FTW-DRMOE-N1-SO**
DRO - Unknown hydrocarbon with several peaks is present.

667972 LCS
8260 - LCS recoveries for trans-1,3-dichloropropene and sec-butylbenzene are high and do not meet laboratory QC goals. LCSD meets QC goals for these analytes.

SGS Environmental Services Inc.
Alaska Division
Laboratory Data Report

Project: 31-1-01869-004 FTW 251/283
Client: North Wind, Inc.
SGS Work Order: 1056452
NPDL Work Order: 05-049

Except as noted on the case narrative, all quality assurance/quality control criteria is in compliance with the standards set forth by the Alaska Department of Environmental Conservation (ADEC), the SGS Quality Assurance Program Plan, and the National Environmental Laboratory Accreditation Conference.

Please contact, your Project Manager and/or the Quality Assurance Manager should any questions occur.

Prepared by (Signature) Jennifer Encelewski
(Printed Name) JENNIFER ENCELEWSKI
(Date) 12/12/05

Released by (Signature) Shane Poston
(Printed Name) Shane Poston
(Title) Asst Tech Dir / PM
(Date) 12-13-05

This report contains a total number of 138 pages.

SGS Environmental Services Inc.

Case Narrative

Customer: NWINDEN **North Wind, Inc.**
Project: 1056452 **31-1-01869-004 FTW 251/283**
NPDL WO: 05-049

Refer to the sample receipt form for information on sample condition.

662195 CCV
8082 - The CCV recovery for decachlorobiphenyl(116%) is outside QC goals.

662196 CCV
8082 - The CCV recovery for decachlorobiphenyl(119%) is outside QC goals.

SGS Environmental Services Inc.
Alaska Division
Laboratory Data Report

Project: FTW Soils Mng Stryker
Client: North Wind, Inc.
SGS Work Order: 1056318
NPDL Work Order: 05-049

Except as noted on the case narrative, all quality assurance/quality control criteria is in compliance with the standards set forth by the Alaska Department of Environmental Conservation (ADEC), the SGS Quality Assurance Program Plan, and the National Environmental Laboratory Accreditation Conference.

Please contact, your Project Manager and/or the Quality Assurance Manager should any questions occur.

Prepared by	(Signature)	Jennifer Encelewski
	(Printed Name)	JENNIFER ENCELEWSKI
	(Date)	11/7/05
Released by	(Signature)	Lizviminda C. Horvig
	(Printed Name)	LIZVIMINDA C. HORVIG
	(Title)	Data Package Reviewer
	(Date)	11/13/05

This report contains a total number of 1383 pages.

SGS Environmental Services Inc.

Case Narrative

Customer: NWINDEN **North Wind, Inc.**
Project: 1056318 **FTW Soils Mng Stryker**
NPDL WO: 05-049

1056318001 PS **05FTW-TK-TW-6-W**

8260 - LCS recovery for naphthalene is biased low and does not meet laboratory QC goals. The PQL for this analyte is considered estimated in this sample.

8260 - CCV recoveries for chloromethane, 1,2-dibromo-3-chloropropane, and 2-hexanone are biased low and do not meet laboratory QC goals. The PQL's for these analytes are considered estimated in this sample.

8260 - Sample recovery for dibromofluormethane(surr) is biased high and does not meet laboratory QC goals. There are no target analytes detected above the PQL associated with this surrogate.

8270 - Recoveries for acid extractable surrogates, 2-fluorophenol, phenol-d6, and 2,4,6-tribromophenol are biased low and do not meet QC recovery goals. This sample was not re-extracted due to exceeding hold time.

1056318002 TB

8260 - LCS recovery for naphthalene is biased low and does not meet laboratory QC goals. The PQL for this analyte is considered estimated in this sample.

8260 - CCV recoveries for chloromethane, 1,2-dibromo-3-chloropropane, and 2-hexanone are biased low and do not meet laboratory QC goals. The PQL's for these analytes are considered estimated in this sample.

8260 - TB result for acetone is greater than the PQL. This analyte is not detected above the PQL in the associated sample.

1056318003 PS **05FTW-TK-MW-2-W**

8260 - CCV recoveries for chloroethane, acetone, and 2-hexanone are biased low and do not meet laboratory QC goals. The PQL's for these analytes are considered estimated in this sample.

8260 - LCS recoveries for 1,2,3-trichloropropane, 1,2-dibromo-3-chloropropane, and naphthalene are biased low and do not meet laboratory QC goals. The PQL's for these analytes are considered estimated in this sample.

8270 - Recoveries for acid extractable surrogates, 2-fluorophenol, phenol-d6, and 2,4,6-tribromophenol are biased low and do not meet QC recovery goals. This sample was not re-extracted due to exceeding hold time.

1056318004 TB

8260 - CCV recoveries for chloroethane, acetone, and 2-hexanone are biased low and do not meet laboratory QC goals. The PQL's for these analytes are considered estimated in this sample.

8260 - LCS recoveries for 1,2,3-trichloropropane, 1,2-dibromo-3-chloropropane, and naphthalene are biased low and do not meet laboratory QC goals. The PQL's for these analytes are considered estimated in this sample.

8260 - TB result for acetone is greater than the PQL. This analyte is not detected above the PQL in the associated sample.

1056318005 PS **05FTW-TK-TW-8-W**

8260 - LCS recovery for naphthalene is biased low and does not meet laboratory QC goals. The PQL for this analyte is considered estimated in this sample.

8260 - CCV recoveries for chloromethane, 1,2-dibromo-3-chloropropane, and 2-hexanone are biased low and do not meet laboratory QC goals. The PQL's for these analytes are considered estimated in this sample.

8270 - Recoveries for acid extractable surrogates, 2-fluorophenol, phenol-d6, and 2,4,6-tribromophenol are biased low and do not meet QC recovery goals. This sample was not re-extracted due to exceeding hold time.

1056318006 TB

8260 - LCS recovery for naphthalene is biased low and does not meet laboratory QC goals. The PQL for this analyte is considered estimated in this sample.

8260 - CCV recoveries for chloromethane, 1,2-dibromo-3-chloropropane, and 2-hexanone are biased low and do not meet laboratory QC goals. The PQL's for these analytes are considered estimated in this sample.

1056318007 PS **05FTW-TK-MW-1-W**

8260 - LCS recovery for naphthalene is biased low and does not meet laboratory QC goals. The PQL for this analyte is considered estimated in this sample.

8260 - CCV recoveries for chloromethane, 1,2-dibromo-3-chloropropane, and 2-hexanone are biased low and do not meet laboratory QC goals. The PQL's for these analytes are considered estimated in this sample.

8270 - Recoveries for acid extractable surrogates, 2-fluorophenol, phenol-d6, and 2,4,6-tribromophenol are biased low and do not meet QC recovery goals. This sample was not re-extracted due to exceeding hold time.

SGS Environmental Services Inc.

Case Narrative

Customer: NWINDEN **North Wind, Inc.**
Project: 1056318 **FTW Soils Mng Stryker**
NPDL WO: 05-049

1056318008 TB

8260 - LCS recovery for naphthalene is biased low and does not meet laboratory QC goals. The PQL for this analyte is considered estimated in this sample.

8260 - CCV recoveries for chloromethane, 1,2-dibromo-3-chloropropane, and 2-hexanone are biased low and do not meet laboratory QC goals. The PQL's for these analytes are considered estimated in this sample.

8260 - TB result for acetone is greater than the PQL. This analyte is not detected above the PQL in the associated sample.

8260 - TB recovery for dibromofluormethane(surr) is biased high and does not meet laboratory QC goals. Positive results for analytes associated with this surrogate may be biased high.

1056318009 PS 05FTW-TK-MW-3-W

8260 - CCV recoveries for chloroethane, acetone, and 2-hexanone are biased low and do not meet laboratory QC goals. The PQL's for these analytes are considered estimated in this sample.

8260 - LCS recoveries for 1,2,3-trichloropropane, 1,2-dibromo-3-chloropropane, and naphthalene are biased low and do not meet laboratory QC goals. The PQL's for these analytes are considered estimated in this sample.

8270 - Recoveries for acid extractable surrogates, 2-fluorophenol and 2,4,6-tribromophenol, and surrogate, 2-fluorobiphenyl are biased low and do not meet QC recovery goals. This sample was not re-extracted due to exceeding hold time.

1056318010 TB

8260 - CCV recoveries for chloroethane, acetone, and 2-hexanone are biased low and do not meet laboratory QC goals. The PQL's for these analytes are considered estimated in this sample.

8260 - LCS recoveries for 1,2,3-trichloropropane, 1,2-dibromo-3-chloropropane, and naphthalene are biased low and do not meet laboratory QC goals. The PQL's for these analytes are considered estimated in this sample.

1056318011 PS 05FTW-TK-MW-04-W

8260 - CCV recoveries for chloroethane, acetone, and 2-hexanone are biased low and do not meet laboratory QC goals. The PQL's for these analytes are considered estimated in this sample.

8260 - LCS recoveries for 1,2,3-trichloropropane, 1,2-dibromo-3-chloropropane, and naphthalene are biased low and do not meet laboratory QC goals. The PQL's for these analytes are considered estimated in this sample.

8270 - Recoveries for acid extractable surrogates, 2-fluorophenol, phenol-d6, and 2,4,6-tribromophenol, and surrogate, 2-fluorobiphenyl are biased low and do not meet QC recovery goals. This sample was not re-extracted due to exceeding hold time.

1056318012 TB

8260 - CCV recoveries for chloroethane, acetone, and 2-hexanone are biased low and do not meet laboratory QC goals. The PQL's for these analytes are considered estimated in this sample.

8260 - LCS recoveries for 1,2,3-trichloropropane, 1,2-dibromo-3-chloropropane, and naphthalene are biased low and do not meet laboratory QC goals. The PQL's for these analytes are considered estimated in this sample.

659281 MS

DRO - MS spike recovery is biased low(72%), see LCS for accuracy.

659282 MSD

DRO/RRO - MSD DRO spike recovery is biased low and RRO RPD does not meet QC critieria. See LCS for accuracy.

661911 MB

8260 - MB recovery for dibromofluormethane(surr) is biased high and does not meet laboratory QC goals. There are no target analytes detected above the PQL associated with this surrogate.

662230 MB

8260 - Sample recovery for dibromofluoromethane(surr) is biased high and does not meet laboratory QC goals. There are no target analytes detected above the PQL associated with this surrogate.

659291 LCS

8081 - LCS/LCSD recovery biased high for several analytes. Pesticides are nondetect for these analytes.

SGS Environmental Services Inc.

Case Narrative

Customer: NWINDEN **North Wind, Inc.**
Project: 1056318 **FTW Soils Mng Stryker**
NPDL WO: 05-049

661912 LCS

8260 - LCS/LCSD recoveries for 2-CEVE are biased low and do not meet QC goals. The acid preservative in field samples hydrolyzes this analyte, precluding the ability to measure it. All samples were preserved to a pH of less than 2.

8260 - LCS recoveries for 1,2-dibromo-3-chloropropane and 2-hexanone are biased low and do not meet laboratory QC goals. The PQL's for these analytes are considered estimated in the associated samples.

8260 - LCS recovery for 1,2,3-trichloropropane is biased low(84.2%) and does not meet laboratory QC goals. This analyte meets recovery and RPD goals in the LCSD.

662231 LCS

8260 - LCS recovery for 2-chloroethyl vinyl ether is biased low and does not meet QC goals. The acid preservative in field samples hydrolyzes this analyte, precluding the ability to measure it. All samples were preserved to a pH of less than 2.

8260 - LCS recovery for 1,2,3-trichlorobenzene meets laboratory QC goals when EPA rounding rules are applied.

8260 - LCS recoveries for 1,2,3-trichloropropane and 1,2-dibromom-3-chloropropane are biased low and do not meet laboratory QC goals. The PQL's for these analytes are considered estimated in the samples in which these analytes are reported.

8260 - LCS recovery for naphthalene is biased low and does not meet laboratory QC goals. Positive results for this analyte are considered estimated in the associated samples in which naphthalene is reported.

659292 LCSD

8081 - LCS/LCSD recovery biased high for several analytes. Pesticides are nondetect for these analytes.

659300 LCSD

8270 - LCS/LCSD recoveries for benzoic acid do not meet QC RPD goals. This analyte will be estimated in the associated samples.

661913 LCSD

8260 - LCSD recovery for 1,2-dibromo-3-chloropropane is biased low and does not meet laboratory QC goals. The PQL's for this analyte is considered estimated in the associated samples.

8260 - LCSD recoveries for 1,1-dichloropropene, tetrachloroethene, and trichloroethene are biased high and do not meet laboratory QC goals. These analytes are not detected above the PQL in any of the associated samples.

8260 - LCSD recovery for dibromofluoromethane(surr) is biased high(116%) and does not meet laboratory QC goals.

662232 LCSD

8260 - LCS recovery for 2-chloroethyl vinyl ether is biased low and does not meet QC goals. The acid preservative in field samples hydrolyzes this analyte, precluding the ability to measure it. All samples were preserved to a pH of less than 2.

8260 - LCSD recovery for 1,2,3-trichloropropane is biased low and does not meet laboratory QC goals. The PQL for this analyte is considered estimated in the associated samples in which this analyte is reported.

661881 CCV

8082 - CCV recovery is biased high for Aroclor 1016. Associated samples are nondetect for this Aroclor.

661882 CCV

8082 - CCV recovery is biased high for Aroclor 1016. Associated samples are nondetect for this Aroclor.

8082 - CCV surrogate recovery is biased high.

SGS Environmental Services Inc.

Case Narrative

Customer: NWINDEN North Wind, Inc.
Project: 1056318 FTW Soils Mng Stryker
NPDL WO: 05-049

661915 CCV

8260 - CCV recoveries for bromomethane, 1,1-dichloroethene, 1,1-dichloropropene, and trichloroethene are biased high and do not meet laboratory QC goals. These analytes are not detected above the PQL in any of the associated samples.

8260 - CCV recoveries for chloromethane, 1,2-dibromo-3-chloropropane, and 2-hexanone are biased low and do not meet laboratory QC goals. The PQL's for these analytes are considered estimated in the associated samples.

8260 - CCV recovery for 2-CEVE is biased low and does not meet QC goals. The acid preservative in field samples hydrolyzes this analyte, precluding the ability to measure it. All samples were preserved to a pH of less than 2.

8260 - CCV recovery for naphthalene is biased low and does not meet laboratory QC goals. Positive results for this analyte are considered estimated in the associated samples.

661917 CCV

8260 - CCV recoveries for bromomethane, 1,1-dichloroethene, bromochloromethane, and trichloroethene are biased high and do not meet laboratory QC goals. These analytes are not detected above the PQL in any of the associated samples.

8260 - CCV recoveries for chloromethane, 1,2-dibromo-3-chloropropane, and 2-hexanone are biased low and do not meet laboratory QC goals. The PQL's for these analytes are considered estimated in the associated samples.

8260 - CCV recovery for 2-CEVE is biased low and does not meet QC goals. The acid preservative in field samples hydrolyzes this analyte, precluding the ability to measure it. All samples were preserved to a pH of less than 2.

8260 - CCV recovery for acetone meet laboratory QC goals when EPA rounding rules are applied.

662234 CCV

8260 - CCV recoveries for bromomethane, 2,2-dichloropropane, 1,1-dichloropropene, and hexachlorobutadiene are biased high and do not meet laboratory QC goals. These analytes are not detected above the PQL in any of the associated samples.

8260 - CCV recovery for 2-chloroethyl vinyl ether is biased low and does not meet QC goals. The acid preservative in field samples hydrolyzes this analyte, precluding the ability to measure it. All samples were preserved to a pH of less than 2.

8260 - CCV recovery for naphthalene is biased low and does not meet laboratory QC goals. Positive results for this analyte are considered estimated in the associated samples in which naphthalene is reported.

662240 CCV

8260 - CCV recovery for bromomethane is biased high and does not meet laboratory QC goals. This analyte is not detected above the PQL in any of the associated samples.

8260 - CCV recovery for 1,2-dibromo-3-chloropropane meets laboratory QC goals when EPA rounding rules are applied.

8260 - CCV recovery for 2-chloroethyl vinyl ether is biased low and does not meet QC goals. The acid preservative in field samples hydrolyzes this analyte, precluding the ability to measure it. All samples were preserved to a pH of less than 2.

8260 - CCV recoveries for chloroethane, acetone, and 2-hexanone are biased low and do not meet laboratory QC goals. The PQL's for these analytes are considered estimated in the samples in which these analytes are reported.

663830 CCV

8270 - CCV recovery for hexachlorocyclopentadiene is biased high and does not meet QC recovery goals. Results are not affected as these analytes were not detected in the associated samples.

664035 CCV

8270 - CCV recoveries for benzoic acid, hexachlorocyclopentadiene, 2,4-dinitrophenol, and pentachlorophenol are biased low and do not meet QC recovery goals. The associated samples were re-run for these analytes under a passing CCV.

8270 - CCV recoveries for indeno[1,2,3-c,d]pyrene, dibenzo[a,h]anthracene, and benzo[g,h,i]perylene are biased high and do not meet QC recovery goals. Results are not affected as these analytes were not detected in the associated samples.

SGS Environmental Services Inc.
Alaska Division
Laboratory Data Report

Project: FTW Soils Mng Stryker
Client: North Wind, Inc.
SGS Work Order: 1056237
NPDL Work Order: 05-049

Except as noted on the case narrative, all quality assurance/quality control criteria is in compliance with the standards set forth by the Alaska Department of Environmental Conservation (ADEC), the SGS Quality Assurance Program Plan, and the National Environmental Laboratory Accreditation Conference.

Please contact, your Project Manager and/or the Quality Assurance Manager should any questions occur.

Prepared by (Signature) Jennifer Encelewski
(Printed Name) JENNIFER ENCELEWSKI
(Date) 11/14/05

Released by (Signature) Lizminda C. Horning
(Printed Name) LIZMINDA C. HORNING
(Title) Data Package Reviewer
(Date) 11/16/05

This report contains a total number of 956 pages.

SGS Environmental Services Inc.

Case Narrative

Customer: NWINDEN **North Wind, Inc.**
Project: 1056237 **FTW Soils Mng Stryker**
NPDL WO: 05-049

1056237001 PS **05FTW-TK-TW-7-W**
DRO/RRO by AK102/103 were analyzed by SGS of Charleston, WV.
SVOC's by 8270C were analyzed by SGS of Chalreston, WV.
Mercury by 7470 was analyzed by SGS of Charleston, WV.

1056237002 PS **05FTW-TK-TW-4-W**
DRO/RRO by AK102/103 were analyzed by SGS of Charleston, WV.
SVOC's by 8270C were analyzed by SGS of Chalreston, WV.
Mercury by 7470 was analyzed by SGS of Charleston, WV.

1056237003 PS **05FTW-TK-TW-5-W**
DRO/RRO by AK102/103 were analyzed by SGS of Charleston, WV.
SVOC's by 8270C were analyzed by SGS of Chalreston, WV.
Mercury by 7470 was analyzed by SGS of Charleston, WV.

1056237004 PS **05FTW-TK-TW-3-W**
DRO/RRO by AK102/103 were analyzed by SGS of Charleston, WV.
SVOC's by 8270C were analyzed by SGS of Chalreston, WV.
Mercury by 7470 was analyzed by SGS of Charleston, WV.

1056237005 TB
8260 - CCV/LCS recoveries for acetone are biased high and do not meet laboratory QC goals. The positive result for this analyte is considered estimated in this TB.
8260 - TB result for acetone is greater than the PQL. This analyte is not detected above the PQL in any of the associated samples.

1056237006 TB
8260 - CCV/LCS recoveries for acetone are biased high and do not meet laboratory QC goals. The positive result for this analyte is considered estimated in this TB.
8260 - TB result for acetone is greater than the PQL. This analyte is not detected above the PQL in any of the associated samples.

659178 MS
6020 - MS/MSD recoveries for Mn was outside of acceptance criteria (biased low for Mn). Post digestion spike was successful.

659179 MSD
6020 - MS/MSD recoveries for Mn were outside of acceptance criteria (biased low for Mn). Post digestion spike was successful.

659176 MB
6020 - Cr was detected in the method blank greater than 1/2 of the PQL but les than PQL.

659001 LCS
8260 - LCS recovery for acetone is biased high and does not meet laboratory QC goals. Positive results for this analyte are considered estimated in the associated samples.

658367 LCSD
8081 - LCSD recovery biased high for endrin and endosulfan I. Samples are nondetect for these analytes.

659049 CCV
8260 - CCV recovery for acetone is biased high and does not meet laboratory QC goals. Positive results for this analyte are considered estimated in the associated samples.

659504 CCV
6020- recovery for aluminum was biased low. This element was reported from another batch with passing CCV's.

SGS Environmental Services Inc.

Case Narrative

Customer: NWINDEN **North Wind, Inc.**
Project: 1056237 **FTW Soils Mng Stryker**
NPDL WO: 05-049

659506 CCV
6020- recoveries for aluminum and Nickel were biased low. These elements were reported from another batch with passing CCV's.

660427 CCV
6020- Elements that did not meet QC criteria were reported from another analytical batch with a passing CCV.

660429 CCV
6020- Elements that did not meet QC criteria were reported from another analytical batch with a passing CCV.

660469 CCV
6020- Only Al, Be, Ca, Cr , Mg and Na were reported using this CCV.

660471 CCV
6020- Only Al, Be, Ca, Cr , Mg and Na were reported using this CCV.

660883 CCV
8081 - CCV recoveries for several analytes are biased high. Pesticides are non-detect for these analytes.

660884 CCV
8081 - CCV recovery was biased high for toxaphene. Pesticides are non-detect for this analyte.

660885 CCV
8081 - CCV recoveries for several analytes are biased high. Pesticides are non-detect for these analytes.

661303 CCV
8081 - CCV recoveries for several analytes are biased high. Samples are non-detect for these analytes.

661305 CCV
8081 - CCV recoveries for several analytes are biased high. Pesticides are non-detect for these analytes.

661306 CCV
8081 - CCV recoveries for several analytes are biased high. Pesticides are non-detect for these analytes.

661307 CCV
8081 - CCV recoveries for several analytes are biased high. Pesticides are non-detect for these analytes.

SGS Environmental Services Inc.
Alaska Division
Laboratory Data Report

Project: FTW Soils Mng Stryker
Client: North Wind, Inc.
SGS Work Order: 1056236
NPDL Work Order: 05-049

Except as noted on the case narrative, all quality assurance/quality control criteria is in compliance with the standards set forth by the Alaska Department of Environmental Conservation (ADEC), the SGS Quality Assurance Program Plan, and the National Environmental Laboratory Accreditation Conference.

Please contact, your Project Manager and/or the Quality Assurance Manager should any questions occur.

Prepared by (Signature) Jennifer Encelewski
(Printed Name) JENNIFER ENCELEWSKI
(Date) 11/14/05

Released by (Signature) Stephen C. Ede
(Printed Name) Stephen C. Ede
(Title) Technical Director
(Date) 12/1/05

This report contains a total number of 332 pages.

SGS Environmental Services Inc.

Case Narrative

Customer: NWINDEN North Wind, Inc.
Project: 1056236 FTW Soils Mng Stryker
NPDL WO: 05-049

658290 MS

8082 - The MS/MSD recovery for 1260 is outside QC goals. The 1260 concentration in the original sample is greater than 5 times the spike amount. The associated LCS met recovery criteria.

658291 MSD

8082 - The MS/MSD recovery for 1260 is outside QC goals. The 1260 concentration in the original sample is greater than 5 times the spike amount. The associated LCS met recovery criteria.

661265 LCS

8260 - LCS recovery for styrene was biased low and did not meet laboratory QC goals. This analyte was not detected in the associated samples and the PQLs are considered estimated.

8260 - LCS/LCSD recovery for 2,2-dichloropropane was biased high and did not meet laboratory QC goals. This analyte was not detected in the associated samples.

661266 LCSD

8260 - LCSD recoveries for several analytes were biased high and failed to meet %RPD criteria. These analytes were not detected in the associated samples.

661288 CCV

8260 - CCV recoveries for several analytes were biased high and did not meet laboratory QC goals. These analytes were not detected in the associated samples.

661289 CCV

8260 - CCV recoveries for several analytes were biased high and did not meet laboratory QC goals. These analytes were not detected in the associated samples.

1-25-06
level III

SGS Environmental Services Inc.
Alaska Division
Laboratory Data Report

Project: Stryker
Client: North Wind, Inc.
SGS Work Order: 1056217
NPDL Work Order: 05-049

Except as noted on the case narrative, all quality assurance/quality control criteria is in compliance with the standards set forth by the Alaska Department of Environmental Conservation (ADEC), the SGS Quality Assurance Program Plan, and the National Environmental Laboratory Accreditation Conference.

Please contact, your Project Manager and/or the Quality Assurance Manager should any questions occur.

Prepared by (Signature) Dah Rysz
(Printed Name) Dah Rysz
(Date) 1/24/06

Released by (Signature) Jennifer Encelewski
(Printed Name) JENNIFER ENCELEWSKI
(Title) DATA SERVICES TECHNICIAN
(Date) 1/24/06

This report contains a total number of 291 pages.

SGS Environmental Services Inc.

Case Narrative

Customer: NWINDEN **North Wind, Inc.**
Project: 1056217 **Stryker**
NPDL WO: 05-049

Refer to the sample receipt form for information on sample condition.

1056217001 PS **05FTW-A51-S4-24-48-SO**
Sample extracted beyond holding time upon client request.

1056217002 PS **05FTW-A51-S6-24-48-SO**
Sample extracted beyond holding time upon client request.

1056217003 PS **05FTW-A51-S8-24-48-SO**
Sample extracted beyond holding time upon client request.

1056217004 PS **05FTW-A51-S10-24-48-SO**
Sample extracted beyond holding time upon client request.

1056217005 PS **05FTW-A52-S6-24-48-SO**
Sample extracted beyond holding time upon client request.

1056217006 PS **05FTW-A52-NW4-24-48-SO**
Sample extracted beyond holding time upon client request.

1056217007 PS **05FTW-A52-NE6-24-48-SO**
Sample extracted beyond holding time upon client request.

1056217008 PS **05FTW-A52-SW10-24-48-SO**
Sample extracted beyond holding time upon client request.

1056217009 PS **05FTW-A52-N14-24-48-SO**
Sample extracted beyond holding time upon client request.

1056217010 PS **05FTW-A52-N23-24-48-SO**
Sample extracted beyond holding time upon client request.

1056217011 PS **05FTW-A56-N4-24-48-SO**
Sample extracted beyond holding time upon client request.

1056217012 PS **05FTW-A56-N6-24-48-SO**
Sample extracted beyond holding time upon client request.

1056217013 PS **05FTW-A56-N8-24-48-SO**
Sample extracted beyond holding time upon client request.

1056217014 PS **05FTW-A56-N10-24-48-SO**
Sample extracted beyond holding time upon client request.

1056217015 PS **05FTW-A54-NW4-24-48-SO**
Sample extracted beyond holding time upon client request.

1056217016 PS **05FTW-A54-N6-24-48-SO**
Sample extracted beyond holding time upon client request.

1056217017 PS **05FTW-A54-N8-24-48-SO**
Sample extracted beyond holding time upon client request.

1056217018 PS **05FTW-A54-N10-24-48-SO**
Sample extracted beyond holding time upon client request.

SGS Environmental Services Inc.

Case Narrative

Customer: NWINDEN **North Wind, Inc.**
Project: 1056217 **Stryker**
NPDL WO: 05-049

1056217019 PS **05FTW-A54-N14-24-48-SO**
Sample extracted beyond holding time upon client request.

1056217020 PS **05FTW-A54-N12-24-48-SO**
Sample extracted beyond holding time upon client request.

1056217021 PS **05FTW-A56-N12-24-48-SO**
Sample extracted beyond holding time upon client request.

1056217022 PS **05FTW-A56-N14-24-48-SO**
Sample extracted beyond holding time upon client request.

1056217023 PS **05FTW-A56-NE16-24-48-SO**
Sample extracted beyond holding time upon client request.

657835 MS
8082 - MS/MSD does not meet QC recovery goals for Aroclor 1260 due to matrix interference. See the LCS for accuracy.

657836 MSD
8082 - MS/MSD does not meet QC recovery goals for Aroclor 1260 due to matrix interference. See the LCS for accuracy.

SGS Environmental Services Inc.
Alaska Division
Laboratory Data Report

Project: FTW Soil Mng Stryker
Client: North Wind, Inc.
SGS Work Order: 1056218
NPDL Work Order: 05-049

Except as noted on the case narrative, all quality assurance/quality control criteria is in compliance with the standards set forth by the Alaska Department of Environmental Conservation (ADEC), the SGS Quality Assurance Program Plan, and the National Environmental Laboratory Accreditation Conference.

Please contact, your Project Manager and/or the Quality Assurance Manager should any questions occur.

Prepared by (Signature) Jennifer Encelewski
(Printed Name) JENNIFER ENCELEWSKI
(Date) 11/4/05

Released by (Signature) Luzviminda C. Hornig
(Printed Name) LUZVIMINDA C. HORNIG
(Title) Data Package Reviewer
(Date) 11/16/05

This report contains a total number of 864 pages.

SGS Environmental Services Inc.

Case Narrative

Customer:

Project:

NPDL WO:

NOTE

6020-Several elements were outside of the QC criteria in analytical batch 3803MMS. However, these elements were re-run with a passing CCV.

1056218001 PS **05FTW-TK-TW-2-W**

DRO/RRO by AK102/103 were analyzed by SGS of Charleston, WV.

SVOC's by 8270C were analyzed by SGS of Charleston, WV.

Mercury by 7470 was analyzed by SGS of Charleston, WV.

1056218003 PS **05FTW-TK-TW-1-W**

DRO/RRO by AK102/103 were analyzed by SGS of Charleston, WV.

SVOC's by 8270C were analyzed by SGS of Charleston, WV.

Mercury by 7470 was analyzed by SGS of Charleston, WV.

658078 MS

8260 - MS/MSD recoveries for bromomethane and chloroethane are biased high and do not meet laboratory QC goals. These analytes are not detected above the PQL in the original sample.

8260 - MS/MSD recoveries for 2-chloroethyl vinyl ether do not meet QC goals due to sample pH. The acid preservative hydrolyzes this analyte, precluding the ability to measure it in the QC or field samples.

658079 MSD

8260 - MS/MSD recoveries for bromomethane and chloroethane are biased high and do not meet laboratory QC goals. These analytes are not detected above the PQL in the original sample.

8260 - MS/MSD recoveries for 2-chloroethyl vinyl ether do not meet QC goals due to sample pH. The acid preservative hydrolyzes this analyte, precluding the ability to measure it in the QC or field samples.

659178 MS

6020 - MS/MSD only recoveries for Mn, Pb and Sb were available because the original sample was only reported for those elements.

659179 MS

6020 - MS/MSD only recoveries for Mn, Pb and Sb were available because the original sample was only reported for those elements.

659176 MB

6020 - Cr was detected in the method blank greater than 1/2 of the PQL but les than PQL.

657969 LCS

8081 - LCS/LCSD recovery biased high for endrin and endosulfan I. Pesticides are nondetect for this analyte.

658047 LCS

8260 - LCS recovery for bromomethane is biased high and does not meet laboratory QC goals. This analyte is not detected above the PQL in any of the associated samples.

657970 LCSD

8081 - LCS/LCSD recovery biased high for endrin and endosulfan I. Pesticides are nondetect for this analyte.

658048 LCSD

8260 - LCSD recoveries for bromomethane and chloroethane are biased high and do not meet laboratory QC goals. These analytes are not detected above the PQL in any of the associated samples.

658053 CCV

8260 - CCV recoveries for bromomethane, chloroethane, and 2,2-dichloropropane are biased high and do not meet laboratory QC goals. These analytes are not detected above the PQL in any of the associated samples.

658055 CCV

8260 - CCV recoveries for bromomethane and chloroethane are biased high and do not meet laboratory QC goals. These analytes are not detected above the PQL in any of the associated samples.

SGS Environmental Services Inc.

Case Narrative

Customer: NWINDEN North Wind, Inc.
Project: 1056218 FTW Soil Mng Stryker
NPDL WO: 05-049

659043 CCV
8081 - CCV recovery biased high for endrin. Pesticides are nondetect for this analyte.

659045 CCV
8081 - CCV recovery biased high for endrin. Pesticides are nondetect for this analyte.

659046 CCV
8081 - CCV recovery biased high for endrin. Pesticides are nondetect for this analyte.

659274 CCV
8082 - CCV recovery is biased high for Aroclor 1016. Associated samples are nondetect for this Aroclor.

RECEIVED
NOV 18 2005

RECEIVED
NOV 18 2005

RECEIVED
NOV 18 2005

SGS Environmental Services Inc.
Alaska Division
Laboratory Data Report

Project: Site Characterization Taku Grd
Client: North Wind, Inc.
SGS Work Order: 1056192
NPDL Work Order: 05-049

Except as noted on the case narrative, all quality assurance/quality control criteria is in compliance with the standards set forth by the Alaska Department of Environmental Conservation (ADEC), the SGS Quality Assurance Program Plan, and the National Environmental Laboratory Accreditation Conference.

Please contact, your Project Manager and/or the Quality Assurance Manager should any questions occur.

Prepared by (Signature) [signature]
(Printed Name) Tak Bst
(Date) 11/3/05

Released by (Signature) Stephen C. Ede
(Printed Name) Stephen C. Ede
(Title) Technical Director
(Date) 11/16/05

This report contains a total number of 840 pages.

SGS Environmental Services Inc.

Case Narrative

Customer: NWINDEN **North Wind, Inc.**
Project: 1056192 **Site Characterization Taku Grd**
NPDL WO: 05-049

1056192027 PS **05FTW-MW-3-2 10-12-SO**

8260 - Surrogate recoveries were biased low in the method blank and did not meet laboratory QC goals. 2-chloroethyl vinyl ether was spike in the method blank in error. All compounds reported were non-detected in the associated samples.

8260 - Surrogate recovery for toluene-d8 was biased low and did not meet laboratory QC goals. Laboratory's QC goals are more stringent than method requirements.

8260 - Sample was analyzed after holding time had expired.

1056192028 PS **05FTW-MW-3-1 6-8-SO**

8260 - Surrogate recoveries were biased low in the method blank and did not meet laboratory QC goals. 2-chloroethyl vinyl ether was spike in the method blank in error. All compounds reported were non-detected in the associated samples.

8260 - Surrogate recovery for toluene-d8 was biased low and did not meet laboratory QC goals. Laboratory's QC goals are more stringent than method requirements.

8260 - Sample was analyzed after holding time had expired.

657438 MS

8082 - MS/MSD does not meet QC recovery goals for Aroclor 1016/1260 due to matrix interference. See the LCS for accuracy.

658286 MS

8081 - MS/MSD does not meet QC goals for endrin due to matrix interference. See the LCS for accuracy.

658622 MS

6020 - MS/MSD recoveries for Al was outside of acceptance criteria (biased high). Post digestion spike was successful.

6020 - MS/MSD recoveries for Ca, Fe, Pb, Zn were outside of acceptance criteria (biased low). Post digestion spike was successful.

657439 MSD

8082 - MS/MSD does not meet QC recovery goals for Aroclor 1016 due to matrix interference. See the LCS for accuracy.

658287 MSD

8081 - MS/MSD does not meet QC goals for endrin due to matrix interference. See the LCS for accuracy.

658623 MSD

6020 - MS/MSD recoveries for Ca, Fe, Pb, Zn were outside of acceptance criteria (biased low). Post digestion spike was successful.

6020 - MS/MSD recoveries for Al was outside of acceptance criteria (biased high). Post digestion spike was successful.

658620 MB

6020 - Detectable amount of Al, Cr in the method blank. Concentration of Al, Cr in the samples are 10X greater.

663575 MB

8260 - Surrogate recoveries were biased low in the method blank and did not meet laboratory QC goals. 2-chloroethyl vinyl ether was spike in the method blank in error. All compounds reported were non-detected in the associated samples.

657974 LCS

8081 - LCS recovery biased high for endrin and alpha-chlordane. Pesticides are nondetect for this analyte.

663576 LCS

8260 - LCS recoveries for several analytes were biased high and did not meet laboratory QC goals. These analytes were not detected in the associated samples.

8260 - LCS/LCSD Surrogate recovery for1,2 dichloroethan and toluene-d8 were biased low and did not meet laboratory QC goals.

SGS Environmental Services Inc.

Case Narrative

Customer: NWINDEN North Wind, Inc.
Project: 1056192 Site Characterization Taku Grd
NPDL WO: 05-049

659043 CCV
8081 - CCV recovery biased high for endrin. Pesticides are nondetect for this analyte.

659045 CCV
8081 - CCV recovery biased high for endrin. Pesticides are nondetect for this analyte.

659046 CCV
8081 - CCV recovery biased high for endrin. Pesticides are nondetect for this analyte.

663583 CCV
8260 - CCV recovery for bromomethane, was biased high and did not meet laboratory QC goals. This analyte was not reported in the associated samples.

RECEIVED
NOV 09 2005

SGS Environmental Services Inc.
Alaska Division
Laboratory Data Report

Project: FTW Soils Mngmnt Stryker
Client: North Wind, Inc.
SGS Work Order: 1056149
NPDL Work Order: 05-049

Except as noted on the case narrative, all quality assurance/quality control criteria is in compliance with the standards set forth by the Alaska Department of Environmental Conservation (ADEC), the SGS Quality Assurance Program Plan, and the National Environmental Laboratory Accreditation Conference.

Please contact, your Project Manager and/or the Quality Assurance Manager should any questions occur.

Prepared by (Signature) Ilah Pyst
(Printed Name) Ilah Pyst
(Date) 11/2/05

Released by (Signature) Stephen C. Ede
(Printed Name) Stephen C. Ede
(Title) Technical Director
(Date) 11/2/05

This report contains a total number of 228 pages.

SGS Environmental Services Inc.

Case Narrative

Customer: NWINDEN **North Wind, Inc.**
Project: 1056149 **FTW Soils Mngmnt Stryker**
NPDL WO: 05-049

There were no analytical anomalies associated with your data.

RECEIVED
NOV 1 0 2005

SGS Environmental Services Inc.
Alaska Division
Laboratory Data Report

Project: Site Charact Taku Gardens
Client: North Wind, Inc.
SGS Work Order: 1056153
NPDL Work Order: 05-049

Except as noted on the case narrative, all quality assurance/quality control criteria is in compliance with the standards set forth by the Alaska Department of Environmental Conservation (ADEC), the SGS Quality Assurance Program Plan, and the National Environmental Laboratory Accreditation Conference.

Please contact, your Project Manager and/or the Quality Assurance Manager should any questions occur.

Prepared by (Signature) [signature]
(Printed Name) Hah Bjsz
(Date) 11/1/05

Released by (Signature) [signature]
(Printed Name) Heather L Hall
(Title) QA Manager
(Date) 11-7-5

This report contains a total number of 252 pages.

SGS Environmental Services Inc.

Case Narrative

Customer: NWINDEN **North Wind, Inc.**
Project: 1056153 **Site Charact Taku Gardens**
NPDL WO: 05-049

There were no analytical anomalies associated with your data.

RECEIVED
NOV 11 2005

SGS Environmental Services Inc.
Alaska Division
Laboratory Data Report

Project: Site Charac Taku Garden
Client: North Wind, Inc.
SGS Work Order: 1056115
NPDL Work Order: 05-049

Except as noted on the case narrative, all quality assurance/quality control criteria is in compliance with the standards set forth by the Alaska Department of Environmental Conservation (ADEC), the SGS Quality Assurance Program Plan, and the National Environmental Laboratory Accreditation Conference.

Please contact, your Project Manager and/or the Quality Assurance Manager should any questions occur.

Prepared by (Signature) Jennifer Encelewski
(Printed Name) JENNIFER ENCELEWSKI
(Date) 10/28/05

Released by (Signature) Heather Hall
(Printed Name) Heather Hall
(Title) QA Manager
(Date) 11-7-5

This report contains a total number of 267 pages.

SGS Environmental Services Inc.

Case Narrative

Customer: NWINDEN **North Wind, Inc.**
Project: 1056115 **Site Charac Taku Garden**
NPDL WO: 05-049

656796 CCV
8082 - CCV surrogate recovery is biased high.

SGS Environmental Services Inc.
Alaska Division
Laboratory Data Report

Project: Site Charac Taku Gardens
Client: North Wind, Inc.
SGS Work Order: 1056156
NPDL Work Order: 05-049

Except as noted on the case narrative, all quality assurance/quality control criteria is in compliance with the standards set forth by the Alaska Department of Environmental Conservation (ADEC), the SGS Quality Assurance Program Plan, and the National Environmental Laboratory Accreditation Conference.

Please contact, your Project Manager and/or the Quality Assurance Manager should any questions occur.

Prepared by (Signature) Jennifer Encelewski
(Printed Name) JENNIFER ENCELEWSKI
(Date) 11/2/05

Released by (Signature) Stephen C. Ede
(Printed Name) Stephen C. Ede
(Title) Technical Director
(Date) 11/10/05

This report contains a total number of 1433 pages.

SGS Environmental Services Inc.

Case Narrative

Customer: NWINDEN **North Wind, Inc.**
Project: 1056156 **Site Charac Taku Gardens**
NPDL WO: 05-049

1056156001 PS **05FTW-MW-1-1-SO**
6020 - Low level check was outside of criteria for Ni. Sample read >10x the PQL for Ni.

1056156002 PS **05FTW-MW-1-2-SO**
6020 - Low level check was outside of criteria for Ni. Sample read >10x the PQL for Ni.

1056156020 PS **05FTW-MW-2-1-SO**
6020 - Low level check was outside of criteria for Ni. Sample read >10x the PQL for Ni.

1056156021 PS **05FTW-MW-2-2-SO**
8260 - Surrogate recoveries were biased high and did not meet laboratory QC goals. All compounds reported were non-detected in the associated samples. Samples were re-analyzed and results were confirmed.
6020 - Low level check was outside of criteria for Ni. Sample read >10x the PQL for Ni.

1056156022 PS **05FTW-TSW64-5-SO**
6020 - Low level check was outside of criteria for Ni. Sample read >10x the PQL for Ni.
8260 - Surrogate recoveries were biased low in the method blank and did not meet laboratory QC goals. 2-chloroethyl vinyl ether was spiked into the method blank in error. All compounds reported were non-detected in the associated samples.
8260 - Surrogate recovery for all surrogate compounds was biased low and did not meet laboratory QC goals. Laboratory's QC goals are more stringent than method requirements.
8260 - Sample was analyzed after holding time had expired.

1056156023 PS **05FTW-TSW64-4-SO**
6020 - Low level check was outside of criteria for Ni. Sample read >10x the PQL for Ni.

1056156024 TB
8260 - Surrogate recoveries were biased high and did not meet laboratory QC goals. All compounds reported were non-detected in the associated samples. Samples were re-analyzed and results were confirmed.

658353 DUP
6020-MS/MSD RPD for Mg was outside of acceptance criteria. Sample/DUP RPD within criteria.

657626 MS
8081 - MS/MSD does not meet QC goals due to matrix interference. See the LCS for accuracy.

657813 MS
8270 - MS recoveries do not meet QC goals due to dilution.

658350 MS
6020 - MS/MSD recoveries for Sb, Ba, Cu, Zn were outside of acceptance criteria (biased low). Post digestion spike was successful.
6020 - MS/MSD recoveries for Al, Ca, Fe, Mg, Mn were outside of acceptance criteria (biased high). Post digestion spike was successful.
6020-MS/MSD RPD for Mg was outside of acceptance criteria. Sample/DUP RPD within criteria.

657627 MSD
8081 - MS/MSD does not meet QC goals due to matrix interference. See the LCS for accuracy.

657814 MSD
8270 - MSD recoveries do not meet QC goals due to dilution.

SGS Environmental Services Inc.

Case Narrative

Customer: NWINDEN **North Wind, Inc.**
Project: 1056156 **Site Charac Taku Gardens**
NPDL WO: 05-049

658351 MSD

6020 - MS/MSD recoveries for Sb, Ba, Cu, Zn were outside of acceptance criteria (biased low). Post digestion spike was successful.

6020 - MS/MSD recoveries for Al, Ca, Fe, Mg, Mn were outside of acceptance criteria (biased high). Post digestion spike was successful.

6020-MS/MSD RPD for Mg was outside of acceptance criteria. Sample/DUP RPD within criteria.

658348 MB

6020 - Detectable amount of Al in the method blank. Concentration of Al in the sample is 10X greater.

663575 MB

8260 - Surrogate recoveries were biased low in the method blank and did not meet laboratory QC goals. 2-chloroethyl vinyl ether was spiked into the method blank in error. All compounds reported were non-detected in the associated samples.

657521 LCS

8260 - LCS/LCSD recoveries for several analytes were biased high and did not meet laboratory QC goals. These analytes were not detected in the associated samples.

663576 LCS

8260 - LCS recoveries for several analytes were biased high and did not meet laboratory QC goals. These analytes were not detected in the associated samples.

8260 - LCS/LCSD Surrogate recovery for 1,2 dichloroethane and toluene-d8 were biased low and did not meet laboratory QC goals.

657528 LCSD

8260 - LCS/LCSD recoveries for several analytes were biased high and did not meet laboratory QC goals. These analytes were not detected in the associated samples.

657985 LCSD

8260 - LCSD recovery for sec-butylbenzene was biased high and did not meet laboratory QC goals. This analyte was not detected in the associated samples.

657535 CCV

8260 - CCV recoveries for several analytes were biased high and did not meet laboratory QC goals. These analytes were not detected in the associated samples.

657537 CCV

8260 - CCV recoveries for several analytes were biased high and did not meet laboratory QC goals. These analytes were not detected in the associated samples.

657586 CCV

8082 - CCV recovery for the surrogate is outside QC goals (biased low).

658063 CCV

8260 - CCV recovery for hexachlorobutadiene was biased high and did not meet laboratory QC goals. This analyte was not detected in the associated samples.

658319 CCV

8081 - CCV recovery is biased high for endrin. Pesticides are nondetect for this analyte.

658321 CCV

8081 - CCV recovery is biased high for endrin. Pesticides are nondetect for this analyte.

658322 CCV

8081 - CCV recovery is biased high for endrin. Pesticides are nondetect for this analyte.

SGS Environmental Services Inc.

Case Narrative

Customer: NWINDEN North Wind, Inc.
Project: 1056156 Site Charac Taku Gardens
NPDL WO: 05-049

660022 CCV

8270- CCV recovery for hexachlorocyclopentadiene was biased high and does not meet QC recovery goals. Results are not affected as this analyte was not detected in the associated samples.

663583 CCV

8260 - CCV recovery for bromomethane, was biased high and did not meet laboratory QC goals. This analyte was not reported in the associated samples.

RECEIVED
NOV 09 2005

SGS Environmental Services Inc.
Alaska Division
Laboratory Data Report

Project: FTW Soils Mngmnt Stryker
Client: North Wind, Inc.
SGS Work Order: 1056074
NPDL Work Order: 05-049

Except as noted on the case narrative, all quality assurance/quality control criteria is in compliance with the standards set forth by the Alaska Department of Environmental Conservation (ADEC), the SGS Quality Assurance Program Plan, and the National Environmental Laboratory Accreditation Conference.

Please contact, your Project Manager and/or the Quality Assurance Manager should any questions occur.

Prepared by	(Signature)	Jennifer Encelewski
	(Printed Name)	JENNIFER ENCELEWSKI
	(Date)	10/28/05
Released by	(Signature)	Stephen C. Ede
	(Printed Name)	Stephen C. Ede
	(Title)	Technical Director
	(Date)	10/31/05

This report contains a total number of 287 pages.

SGS Environmental Services Inc.

Case Narrative

Customer: NWINDEN — **North Wind, Inc.**

Project: 1056074 — **FTW Soils Mngmnt Stryker**

NPDL WO: 05-049

656322 MS

8082 - The MS/MSD recovery for 1260 is outside qc goals due to dilution. The concentration of 1260 in the original sample is greater than five time the spike amount. The associated LCS met recovery criteria.

656323 MSD

8082 - The MS/MSD recovery for 1260 is outside qc goals due to dilution. The concentration of 1260 in the original sample is greater than five time the spike amount. The associated LCS met recovery criteria.

OCT 2 8 2005

SGS Environmental Services Inc.
Alaska Division
Laboratory Data Report

Project: FTW Soils Mngmnt Stryker
Client: North Wind, Inc.
SGS Work Order: 1055947
NPDL Work Order: 05-049

Except as noted on the case narrative, all quality assurance/quality control criteria is in compliance with the standards set forth by the Alaska Department of Environmental Conservation (ADEC), the SGS Quality Assurance Program Plan, and the National Environmental Laboratory Accreditation Conference.

Please contact, your Project Manager and/or the Quality Assurance Manager should any questions occur.

Prepared by (Signature) Ilah Bsz
(Printed Name) Ilah Bsz
(Date) 10/20/05

Released by (Signature) Jennifer Encelewski
(Printed Name) JENNIFER ENCELEWSKI
(Title) DATA SERVICES TECHNICIAN
(Date) 10/22/05

This report contains a total number of 318 pages.

SGS Environmental Services Inc.

Case Narrative

Customer: NWINDEN **North Wind, Inc.**
Project: 1055947 **FTW Soils Mngmnt Stryker**
NPDL WO: 05-049

1055947001 PS **05FTW-BHA11N2-0-24-SO**
Herbicides by SW8151 were analyzed by SGS/CTE of Charleston, WV.

1055947002 PS **05FTW-BHA3W2-0-24-SO**
Herbicides by SW8151 were analyzed by SGS/CTE of Charleston, WV.

656034 MS
8081 - MS/MSD does not meet QC goals due to matrix interference. See the LCS for accuracy.

656035 MSD
8081 - MS/MSD does not meet QC goals due to matrix interference. See the LCS for accuracy.

655804 LCS
8081 - LCS recovery biased high for endrin. Pesticides are nondetect for this analyte.

657785 CCV
8081 - CCV recovery biased high for endrin. Pesticides are nondetect for this analyte.

657786 CCV2
8081 - CCV recovery biased high for Toxaphene. Pesticides are nondetect for this analyte.

657787 CCV
8081 - CCV recovery biased high for endrin. Pesticides are nondetect for this analyte.
8081 - CCV surrogate recovery is biased high.

657789 CCV
8081 - CCV recovery biased high for endrin. Pesticides are nondetect for this analyte.

658319 CCV
8081 - CCV recovery biased high for endrin. Pesticides are nondetect for this analyte.

658321 CCV
8081 - CCV recovery biased high for endrin. Pesticides are nondetect for this analyte.

RECEIVED
OCT 28 2005

SGS Environmental Services Inc.
Alaska Division
Laboratory Data Report

Project: FTW Soils Mngmnt Stryker
Client: North Wind, Inc.
SGS Work Order: 1055914
NPDL Work Order: 05-049

Except as noted on the case narrative, all quality assurance/quality control criteria is in compliance with the standards set forth by the Alaska Department of Environmental Conservation (ADEC), the SGS Quality Assurance Program Plan, and the National Environmental Laboratory Accreditation Conference.

Please contact, your Project Manager and/or the Quality Assurance Manager should any questions occur.

Prepared by (Signature) Jennifer Encelewski
(Printed Name) JENNIFER ENCELEWSKI
(Date) 10/21/05

Released by (Signature) Heather Hall
(Printed Name) Heather L Hall
(Title) QA Manager
(Date) 10/26/5

This report contains a total number of 437 pages.

SGS Environmental Services Inc.

Case Narrative

Customer: NWINDEN — **North Wind, Inc.**

Project: 1055914 — **FTW Soils Mngmnt Stryker**

NPDL WO: 05-049

654874 CCV

8082- The recovery for decachlorobiphenyl meets QC goals based on rounding rules.

RECEIVED
OCT 28 2005

SGS Environmental Services Inc.
Alaska Division
Laboratory Data Report

Project: FTW Soils Mngmnt Stryker
Client: North Wind, Inc.
SGS Work Order: 1055989
NPDL Work Order: 05-049

Except as noted on the case narrative, all quality assurance/quality control criteria is in compliance with the standards set forth by the Alaska Department of Environmental Conservation (ADEC), the SGS Quality Assurance Program Plan, and the National Environmental Laboratory Accreditation Conference.

Please contact, your Project Manager and/or the Quality Assurance Manager should any questions occur.

Prepared by (Signature) Hah Bst
(Printed Name) Hah Bst
(Date) 10/22/05

Released by (Signature) Jennifer Encelewski
(Printed Name) JENNIFER ENCELEWSKI
(Title) DATA SERVICES TECHNICIAN
(Date) 10/25/05

This report contains a total number of 355 pages.

SGS Environmental Services Inc.

Case Narrative

Customer: NWINDEN **North Wind, Inc.**
Project: 1055989 **FTW Soils Mngmnt Stryker**
NPDL WO: 05-049

There were no analytical anomalies associated with your data.

RECEIVED
OCT 28 2005

SGS Environmental Services Inc.
Alaska Division
Laboratory Data Report

Project: FTW Soils Mngmnt Stryker
Client: North Wind, Inc.
SGS Work Order: 1055922
NPDL Work Order: 05-049

Except as noted on the case narrative, all quality assurance/quality control criteria is in compliance with the standards set forth by the Alaska Department of Environmental Conservation (ADEC), the SGS Quality Assurance Program Plan, and the National Environmental Laboratory Accreditation Conference.

Please contact, your Project Manager and/or the Quality Assurance Manager should any questions occur.

Prepared by	(Signature)	[illegible]
	(Printed Name)	Ilah Bse
	(Date)	10/21/05
Released by	(Signature)	Heather L Hall
	(Printed Name)	Heather L Hall
	(Title)	QA Manager
	(Date)	10-26-5

This report contains a total number of 761 pages.

SGS Environmental Services Inc.

Case Narrative

Customer: NWINDEN — **North Wind, Inc.**

Project: 1055922 — **FTW Soils Mngmnt Stryker**

NPDL WO: 05-049

657090 MS

8270 - MS recoveries for several analytes do not meet QC goals due to dilution.

657333 MS

8081 - MS/MSD does not meet QC goals due to matrix interference. See the LCS for accuracy.

657091 MSD

8270 - MSD recoveries for several analytes do not meet QC goals due to dilution.

657334 MSD

8081 - MS/MSD does not meet QC goals due to matrix interference. See the LCS for accuracy.

659574 CCV

8081 - CCV surrogate recovery is biased high.

659576 CCV

8081 - CCV recovery biased high for endrin. Pesticides are nondetect for this analyte.

8081 - CCV surrogate recovery is biased high.

659577 CCV

8081 - CCV recovery biased high for endrin. Pesticides are nondetect for this analyte.

660009 CCV

8270 - CCV recoveries for indeno[1,2,3-c,d]pyrene, dibenzo[a,h]anthracene, and benzo[g,h,i]perylene are biased high and do not meet QC recovery goals. Results are not affected as these analytes were not detected in the associated samples.

RECEIVED
OCT 31 2005

SGS Environmental Services Inc.
Alaska Division
Laboratory Data Report

Project: FTW Soils Mngmnt Stryker
Client: North Wind, Inc.
SGS Work Order: 1055949
NPDL Work Order: 05-049

Except as noted on the case narrative, all quality assurance/quality control criteria is in compliance with the standards set forth by the Alaska Department of Environmental Conservation (ADEC), the SGS Quality Assurance Program Plan, and the National Environmental Laboratory Accreditation Conference.

Please contact, your Project Manager and/or the Quality Assurance Manager should any questions occur.

Prepared by (Signature) [illegible]
(Printed Name) [illegible]
(Date) 10/21/05

Released by (Signature) Jennifer Encelewski
(Printed Name) JENNIFER ENCELEWSKI
(Title) DATA SERVICES TECHNICIAN
(Date) 10/25/05

This report contains a total number of 354 pages.

SGS Environmental Services Inc.

Case Narrative

Customer: NWINDEN **North Wind, Inc.**
Project: 1055949 **FTW Soils Mngmnt Stryker**
NPDL WO: 05-049

There were no analytical anomalies associated with your data.

RECEIVED
NOV 09 2005

SGS Environmental Services Inc.
Alaska Division
Laboratory Data Report

Project: FTW Soils Mngmnt Stryker
Client: North Wind, Inc.
SGS Work Order: 1055921
NPDL Work Order: 05-049

Except as noted on the case narrative, all quality assurance/quality control criteria is in compliance with the standards set forth by the Alaska Department of Environmental Conservation (ADEC), the SGS Quality Assurance Program Plan, and the National Environmental Laboratory Accreditation Conference.

Please contact, your Project Manager and/or the Quality Assurance Manager should any questions occur.

Prepared by (Signature) Ilah Bysz
(Printed Name) Ilah Bysz
(Date) 10/21/05

Released by (Signature) Stephen C. Ede
(Printed Name) Stephen C. Ede
(Title) Technical Director
(Date) 10/31/05

This report contains a total number of 425 pages.

SGS Environmental Services Inc.

Case Narrative

Customer: NWINDEN **North Wind, Inc.**
Project: 1055921 **FTW Soils Mngmnt Stryker**
NPDL WO: 05-049

There were no analytical anomalies associated with your data.

RECEIVED
OCT 27 2005

SGS Environmental Services Inc.
Alaska Division
Laboratory Data Report

Project: FTW Soils Mngmt Stryker
Client: North Wind, Inc.
SGS Work Order: 1055886
NPDL Work Order: 05-049

Except as noted on the case narrative, all quality assurance/quality control criteria is in compliance with the standards set forth by the Alaska Department of Environmental Conservation (ADEC), the SGS Quality Assurance Program Plan, and the National Environmental Laboratory Accreditation Conference.

Please contact, your Project Manager and/or the Quality Assurance Manager should any questions occur.

Prepared by (Signature) Jennifer Encelewski
(Printed Name) JENNIFER ENCELEWSKI
(Date) 10/20/05

Released by (Signature) Heather L Hall
(Printed Name) Heather L Hall
(Title) QA Manager
(Date) 10/25/5

This report contains a total number of 267 pages.

SGS Environmental Services Inc.

Case Narrative

Customer: NWINDEN **North Wind, Inc.**

Project: 1055886 **FTW Soils Mngmt Stryker**

NPDL WO: 05-049

1055886004 PS **05FTW-BHA17N1-0-48-SO**

8082- There is some interference from non-target analyte peaks in the 1260 range. 1260 appears to be present at low concentration.

1055886012 PS **05FTW-BHA11NE2-0-24-SO**

8082 - Several non-target peaks in the 1260 range, at moderate concentration, appear to be consistent with pesticides.

1055886020 PS **05FTW-BHA3W2-0-24-SO**

8082 - Several non-target peaks in the 1260 range, at moderate concentration, appear to be consistent with pesticides.

654578 MS

8082 - MS/MSD does not meet QC goals due to matrix interference. See the LCS for accuracy.

654579 MSD

8082 - MS/MSD does not meet QC goals due to matrix interference. See the LCS for accuracy.

RECEIVED
OCT 31 2005

SGS Environmental Services Inc.
Alaska Division
Laboratory Data Report

Project: FTW Soils Mngmnt Stryker
Client: North Wind, Inc.
SGS Work Order: 1055800
NPDL Work Order: 05-049

Except as noted on the case narrative, all quality assurance/quality control criteria is in compliance with the standards set forth by the Alaska Department of Environmental Conservation (ADEC), the SGS Quality Assurance Program Plan, and the National Environmental Laboratory Accreditation Conference.

Please contact, your Project Manager and/or the Quality Assurance Manager should any questions occur.

Prepared by (Signature) Jennifer Encelewski
(Printed Name) JENNIFER ENCELEWSKI
(Date) 10/20/05

Released by (Signature) Heather L Hall
(Printed Name) Heather L Hall
(Title) QA Manager
(Date) 10.26.5

This report contains a total number of 237 pages.

SGS Environmental Services Inc.

Case Narrative

Customer: NWINDEN — **North Wind, Inc.**

Project: 1055800 — **FTW Soils Mngmnt Stryker**

NPDL WO: 05-049

654137 MS

8082 - The MS/MSD recovery for 1260 is outside QC goals(biased high) due to interference from non-target analytes. See LCS for precision.

654138 MSD

8082 - The MS/MSD recovery for 1260 is outside QC goals(biased high) due to interference from non-target analytes. See LCS for precision.

654443 CCV

8082 - CCV surrogate recovery is biased high.

RECEIVED
OCT 28 2005

SGS Environmental Services Inc.
Alaska Division
Laboratory Data Report

Project: FTW Soils Mng Stryker
Client: North Wind, Inc.
SGS Work Order: 1055849
NPDL Work Order: 05-049

Except as noted on the case narrative, all quality assurance/quality control criteria is in compliance with the standards set forth by the Alaska Department of Environmental Conservation (ADEC), the SGS Quality Assurance Program Plan, and the National Environmental Laboratory Accreditation Conference.

Please contact, your Project Manager and/or the Quality Assurance Manager should any questions occur.

Prepared by (Signature) Jennifer Encelewski
(Printed Name) JENNIFER ENCELEWSKI
(Date) 10/20/05

Released by (Signature) Stephen C. Ede
(Printed Name) Stephen C. Ede
(Title) Technical Director
(Date) 10/25/05

This report contains a total number of 275 pages.

SGS Environmental Services Inc.

Case Narrative

Customer: NWINDEN — **North Wind, Inc.**

Project: 1055849 — **FTW Soils Mng Stryker**

NPDL WO: 05-049

There were no analytical anomalies associated with your data.

RECEIVED
OCT 31 2005

SGS Environmental Services Inc.
Alaska Division
Laboratory Data Report

Project: Stryker Taku Garden 2316
Client: North Wind, Inc.
SGS Work Order: 1055765
NPDL Work Order: 05-049

Except as noted on the case narrative, all quality assurance/quality control criteria is in compliance with the standards set forth by the Alaska Department of Environmental Conservation (ADEC), the SGS Quality Assurance Program Plan, and the National Environmental Laboratory Accreditation Conference.

Please contact, your Project Manager and/or the Quality Assurance Manager should any questions occur.

Prepared by (Signature) Jennifer Encelewski
(Printed Name) JENNIFER ENCELEWSKI
(Date) 10/18/05

Released by (Signature) Stephen C. Ede
(Printed Name) Stephen C. Ede
(Title) Technical Director
(Date) 10/24/05

This report contains a total number of 337 pages.

SGS Environmental Services Inc.

Case Narrative

Customer: NWINDEN — **North Wind, Inc.**

Project: 1055765 — **Stryker Taku Garden 2316**

NPDL WO: 05-049

1055765004 PS **05FTW-FRK5-39-W**

8082 - Aroclor 1260 was detected below the MDL at an estimated concentration of 0.59 micrograms per wipe.

1055765006 PS **05FTW-ARC8082-W**

8082 - Aroclor 1260 was detected below the MDL at an estimated concentration of 0.35 micrograms per wipe.

RECEIVED
OCT 25 2005

SGS Environmental Services Inc.
Alaska Division
Laboratory Data Report

Project: FTW Soils Management Stryker
Client: North Wind, Inc.
SGS Work Order: 1055734
NPDL Work Order: 05-049

Except as noted on the case narrative, all quality assurance/quality control criteria is in compliance with the standards set forth by the Alaska Department of Environmental Conservation (ADEC), the SGS Quality Assurance Program Plan, and the National Environmental Laboratory Accreditation Conference.

Please contact, your Project Manager and/or the Quality Assurance Manager should any questions occur.

Prepared by (Signature) Ilah Pysz
(Printed Name) Ilah Pysz
(Date) 10/14/05

Released by (Signature) Jennifer Encelewski
(Printed Name) JENNIFER ENCELEWSKI
(Title) Data Services Technician
(Date) 10/22/05

This report contains a total number of 153 pages.

SGS Environmental Services Inc.

Case Narrative

Customer: NWINDEN
Project: 1055734
NPDL WO: 05-049

North Wind, Inc.
FTW Soils Management Stryker

Note: There were no analytical anomalies associated with your data.

RECEIVED
OCT 27 2005

SGS Environmental Services Inc.
Alaska Division
Laboratory Data Report

Project: Stryker Site Charge Taku Grdns
Client: North Wind, Inc.
SGS Work Order: 1055767
NPDL Work Order: 05-049

Except as noted on the case narrative, all quality assurance/quality control criteria is in compliance with the standards set forth by the Alaska Department of Environmental Conservation (ADEC), the SGS Quality Assurance Program Plan, and the National Environmental Laboratory Accreditation Conference.

Please contact, your Project Manager and/or the Quality Assurance Manager should any questions occur.

Prepared by (Signature) Jennifer Excelewski
(Printed Name) JENNIFER EXCELEWSKI
(Date) 10/18/05

Released by (Signature) Heather L Hall
(Printed Name) Heather L Hall
(Title) QA Manager
(Date) 10-25-5

This report contains a total number of 341 pages.

SGS Environmental Services Inc.

Case Narrative

Customer: NWINDEN North Wind, Inc.
Project: 1055767 Stryker Site Charge Taku Grdns
NPDL WO: 05-049

1055767021 PS 05FTW-BLKTAR

8082 - Surrogate recoveries are outside of controls due to matrix interference.

8270-Asterisks in the reporting limit field indicate that the allowable number of significant figures were exceeded in COELT. The calculated reporting limit using the dilution factor is 10200 mg/Kg for benzoic acid, hexachlorocyclopentadiene, 4-nitrophenol, pentachlorophenol and 20300 mg/Kg for 2-methyl-4,6-dinitrophenol and 2,4-dinitrophenol respectfully.

8270 - LCS recoveries for benzoic acid, 2,4-dinitrophenol, bis(2-ethylhexyl)phthalate, indeno[1,2,3-c,d]pyrene, dibenzo[a,h]anthracene, and benzo[g,h,i]perylene are biased low and do not meet QC recovery goals.

8270 LCS cont. - These analytes may be biased low in this samples.

8270 - Recovery for surrogate, 2,4,6-tribromophenol is biased low and does not meet QC recovery goals. Results are not significantly affected.

8270 -Sample was ran at an elevated dilution due to matrix interference.

654114 MS

8270 - LCS recoveries for benzoic acid, 2,4-dinitrophenol, bis(2-ethylhexyl)phthalate, indeno[1,2,3-c,d]pyrene, dibenzo[a,h]anthracene, and benzo[g,h,i]perylene are biased low and do not meet QC recovery goals.

8270 LCS cont. - These analytes may be biased low in this samples.

8270 - MS/MSD recoveries do not meet QC goals due to dilution.

654115 MSD

8270 - LCS recoveries for benzoic acid, 2,4-dinitrophenol, bis(2-ethylhexyl)phthalate, indeno[1,2,3-c,d]pyrene, dibenzo[a,h]anthracene, and benzo[g,h,i]perylene are biased low and do not meet QC recovery goals.

8270 LCS cont. - These analytes may be biased low in this samples.

8270 - MS/MSD recoveries do not meet QC goals due to dilution.

653955 LCS

8270 - LCS recoveries for benzoic acid, 2,4-dinitrophenol, bis(2-ethylhexyl)phthalate, indeno[1,2,3-c,d]pyrene, dibenzo[a,h]anthracene, and benzo[g,h,i]perylene are biased low and do not meet QC recovery goals.

8270 LCS cont. - These analytes may be biased low in the associated samples.

654109 CCV

8082 - CCV surrogate recovery is biased low.

657100 CCV

8270 - CCV recovery for hexachlorocyclopentadiene is biased low and does not meet QC recovery goals.

8270 - CCV recoveries for 4-chloroaniline and surrogate 2,4,6-tribromophenol are biased high and does not meet QC recovery goals.

657102 CCV

8270 - CCV recovery for benzo[g,h,i]perylene is biased low and does not meet QC recovery goals. Results are not affected as this compound is not a target analyte in the associated samples.

8270 - CCV recoveries for 4-chloroaniline, pentachlorophenol and surrogate 2,4,6-tribromophenol are biased high and do not meet QC recovery goals. Results are not affected as these compounds are not target analytes in the associated samples.

657359 CCV

8270 - CCV recoveries for 4-chloroaniline and pentachlorophenol are biased high and do not meet QC recovery goals. Results are not affected as these analytes were not detected in the associated samples.

8270 - CCV recovery for surrogate 2,4,6-tribromophenol is biased high and does not meet QC recovery goals.

RECEIVED
OCT 28 2005

SGS Environmental Services Inc.
Alaska Division
Laboratory Data Report

Project: FTW Taku Gardens Stryker Hsg 1
Client: North Wind, Inc.
SGS Work Order: 1055768
NPDL Work Order: 05-049

Except as noted on the case narrative, all quality assurance/quality control criteria is in compliance with the standards set forth by the Alaska Department of Environmental Conservation (ADEC), the SGS Quality Assurance Program Plan, and the National Environmental Laboratory Accreditation Conference.

Please contact, your Project Manager and/or the Quality Assurance Manager should any questions occur.

Prepared by	(Signature)	Jennifer Encelewski
	(Printed Name)	JENNIFER ENCELEWSKI
	(Date)	10/19/05
Released by	(Signature)	Heather Hall
	(Printed Name)	Heather L Hall
	(Title)	QA Manager
	(Date)	10. 25. 5

This report contains a total number of 330 pages.

SGS Environmental Services Inc.

Case Narrative

Customer: NWINDEN **North Wind, Inc.**
Project: 1055768 **FTW Taku Gardens Stryker Hsg 1**
NPDL WO: 05-049

1055768008 PS **05FTW-A5E-3-SO**
8082 - The surrogate recovery for decachlorobiphenyl meets QC goals based on rounding rules.

654443 CCV
8082 - CCV surrogate recovery is biased high.

SGS Environmental Services Inc.
Alaska Division
Laboratory Data Report

Project: FTW Soils Mngmt Stryker 05 049
Client: North Wind, Inc.
SGS Work Order: 1055686
NPDL Work Order: 05-049

Except as noted on the case narrative, all quality assurance/quality control criteria is in compliance with the standards set forth by the Alaska Department of Environmental Conservation (ADEC), the SGS Quality Assurance Program Plan, and the National Environmental Laboratory Accreditation Conference.

Please contact, your Project Manager and/or the Quality Assurance Manager should any questions occur.

Prepared by (Signature) Ilah Pfiz
(Printed Name) Ilah Pfiz
(Date) 10/12/05

Released by (Signature) Jennifer Enciewski
(Printed Name) JENNIFER ENCIEWSKI
(Title) Data Review Technician
(Date) 10/21/05

This report contains a total number of 241 pages.

SGS Environmental Services Inc.

Case Narrative

Customer: NWINDEN **North Wind, Inc.**
Project: 1055686 **FTW Soils Mngmt Stryker 05 049**
NPDL WO: 05-049

There were no analytical anomalies associated with your data.

SGS Environmental Services Inc.
Alaska Division
Laboratory Data Report

Project: Stryker Soil 2316-090
Client: North Wind, Inc.
SGS Work Order: 1055528
NPDL Work Order: 05-049

Except as noted on the case narrative, all quality assurance/quality control criteria is in compliance with the standards set forth by the Alaska Department of Environmental Conservation (ADEC), the SGS Quality Assurance Program Plan, and the National Environmental Laboratory Accreditation Conference.

Please contact, your Project Manager and/or the Quality Assurance Manager should any questions occur.

Prepared by (Signature) Ilah Pyst
(Printed Name) Ilah Pyst
(Date) 10/11/05

Released by (Signature) Stephen C. Ede
(Printed Name) Stephen C. Ede
(Title) Technical Director
(Date) 10/18/05

This report contains a total number of 125 pages.

SGS Environmental Services Inc.

Case Narrative

Customer: NWINDEN **North Wind, Inc.**

Project: 1055528 **Stryker Soil 2316-090**

NPDL WO: 05-049

05FTW-GHI-0-1-SO

Note: Asterisks in the detection and reporting limit field indicate that the allowable significant figures indicate that the allowable significant figures in COELT were exceeded. Please see the COELT EDD for results.

1055528006 PS **05FTW-GHI-0-1-SO**

8082 - The recovery for the surrogate decachlorobiphenyl is outside QC goals due to dilution.

651688 MS

8082 - The MS/MSD recovery for 1016/1260 is outside QC goals(biased high). The 1260 concentration in the origianl sample is greater than 10 times the spike amount.

651689 MSD

8082 - The MS/MSD recovery for 1016/1260 is outside QC goals(biased high). The 1260 concentration in the origianl sample is greater than 10 times the spike amount.

RECEIVED
OCT 28 2005

SGS Environmental Services Inc.
Alaska Division
Laboratory Data Report

Project: Stryker 05 049
Client: North Wind, Inc.
SGS Work Order: 1055532
NPDL Work Order: 05-049

Except as noted on the case narrative, all quality assurance/quality control criteria is in compliance with the standards set forth by the Alaska Department of Environmental Conservation (ADEC), the SGS Quality Assurance Program Plan, and the National Environmental Laboratory Accreditation Conference.

Please contact, your Project Manager and/or the Quality Assurance Manager should any questions occur.

Prepared by (Signature) Ilah Post
(Printed Name) Ilah Post
(Date) 10/12/05

Released by (Signature) Heather Hall
(Printed Name) Heather L Hall
(Title) QA Manager
(Date) 10/25/5

This report contains a total number of 255 pages.

SGS Environmental Services Inc.

Case Narrative

Customer: NWINDEN **North Wind, Inc.**

Project: 1055532 **Stryker 05 049**

NPDL WO: 05-049

1055532011

Note: Asterisks in the detection and reporting limit field indicate that the allowable significant figures in COELT were exceeded. The calculated detection limit using the dilution factor is 167000. The calculated reporting limit using the dilution factor is 557000 ug/Kg.

652066 MS

8082 - MS/MSD does not meet QC recovery goals for Aroclor 1260 due to matrix interference. See the LCS for accuracy.

652067 MSD

8082 - MS/MSD does not meet QC recovery goals for Aroclor 1260 due to matrix interference. See the LCS for accuracy.

652839 CCV

8082 - CCV surrogate recovery is biased low.

RECEIVED
OCT 17 2005

SGS Environmental Services Inc.
Alaska Division
Laboratory Data Report

Project: Stryker/FTW Soil M 2316.030
Client: North Wind, Inc.
SGS Work Order: 1055511
NPDL Work Order: 05-049

Except as noted on the case narrative, all quality assurance/quality control criteria is in compliance with the standards set forth by the Alaska Department of Environmental Conservation (ADEC), the SGS Quality Assurance Program Plan, and the National Environmental Laboratory Accreditation Conference.

Please contact, your Project Manager and/or the Quality Assurance Manager should any questions occur.

Prepared by	(Signature)	Yllah Ryse
	(Printed Name)	Yllah Ryse
	(Date)	10/11/05
Released by	(Signature)	Stephen C. Ede
	(Printed Name)	Stephen C. Ede
	(Title)	Technical Director
	(Date)	10/11/05

This report contains a total number of 152 pages.

SGS Environmental Services Inc.

Case Narrative

Customer: NWINDEN **North Wind, Inc.**

Project: 1055511 **Stryker/FTW Soil M 2316.030**

NPDL WO: 05-049

1055511001 PS **05-FTW-TGSP-501-SO**

Dioxins by SW8290 were analyzed by Paradigm Analytical Laboratories of Wilmington, NC.

1055511002 PS **05-FTW-TGSP-502-SO**

Dioxins by SW8290 were analyzed by Paradigm Analytical Laboratories of Wilmington, NC.

1055511003 PS **05-FTW-TGSP-521-SO**

Dioxins by SW8290 were analyzed by Paradigm Analytical Laboratories of Wilmington, NC.

1055511004 PS **05-FTW-TGSP-522-SO**

Dioxins by SW8290 were analyzed by Paradigm Analytical Laboratories of Wilmington, NC.

1055511005 PS **05-FTW-TGSP-541-SO**

Dioxins by SW8290 were analyzed by Paradigm Analytical Laboratories of Wilmington, NC.

1055511006 PS **05-FTW-TGSP-542-SO**

Dioxins by SW8290 were analyzed by Paradigm Analytical Laboratories of Wilmington, NC.

651688 MS

8082 - The MS/MSD recovery for 1016/1260 is outside QC goals(biased high). The 1260 concentration in the origianl sample is greater than 10 times the spike amount.

651472 MSD

8082 - MSD does not meet QC recovery goals for Arocior 1260 due to matrix interference. See the LCS for accuracy.

651689 MSD

8082 - The MS/MSD recovery for 1016/1260 is outside QC goals(biased high). The 1260 concentration in the origianl sample is greater than 10 times the spike amount.

SGS Environmental Services Inc.
Alaska Division
Laboratory Data Report

RECEIVED
OCT 24 2005

Project: Stryker Wipes 05 049
Client: North Wind, Inc.
SGS Work Order: 1055381
NPDL Work Order: 05-049

Except as noted on the case narrative, all quality assurance/quality control criteria is in compliance with the standards set forth by the Alaska Department of Environmental Conservation (ADEC), the SGS Quality Assurance Program Plan, and the National Environmental Laboratory Accreditation Conference.

Please contact, your Project Manager and/or the Quality Assurance Manager should any questions occur.

Prepared by (Signature) Jennifer Encelewski
(Printed Name) JENNIFER ENCELEWSKI
(Date) 10/11/05

Released by (Signature) Stephen C. Ede
(Printed Name) Stephen C. Ede
(Title) Technical Director
(Date) 10/20/05

This report contains a total number of 105 pages.

SGS Environmental Services Inc.

Case Narrative

Customer: NWINDEN **North Wind, Inc.**

Project: 1055381 **Stryker Wipes 05 049**

NPDL WO: 05-049

1055381001 PS **05-FTW-PLG-01-W**

8082 - Aroclor 1260 pattern is present but at a concentration (0.07 ug), which is below the reporting limit. No PCB pattern was detected in the method or instrument blank.

8290 - This test was cancelled because the wipe collected for it was used for the PCB analysis. The PCB portion was lost during a lab accident. The wipe for 8290 was re-collected and in SGS WO 1055686.

1055381002 PS **05-FTW-PLG-02-W**

Dioxins by SW8290 were analyzed by Paradigm Analytical Laboratories of Wilmington, NC.

8082 - Aroclor 1260 pattern is present but at a concentration (0.024 ug), which is below the reporting limit. No PCB pattern was detected in the method or instrument blank.

1055381003 PS **05-FTW-PLG-03-W**

Dioxins by SW8290 were analyzed by Paradigm Analytical Laboratories of Wilmington, NC.

8082 - Aroclor 1260 pattern is present but at a concentration (0.046 ug), which is below the reporting limit. No PCB pattern was detected in the method or instrument blank.

1055381004 PS **05-FTW-PLG-04-W**

Dioxins by SW8290 were analyzed by Paradigm Analytical Laboratories of Wilmington, NC.

8082 - Aroclor 1260 pattern is present but at a concentration (0.036 ug), which is below the reporting limit. No PCB pattern was detected in the method or instrument blank.

651670 LCSD

8082 - The LCSD recovery for 1260 is outside QC goals(biased high) due to cross contamination from a high level sample. The LCS met recovery goals.

SGS Environmental Services Inc.
Alaska Division
Laboratory Data Report

Project: Stryker Site Char 05 049
Client: North Wind, Inc.
SGS Work Order: 1054567
NPDL Work Order: 05-049

Except as noted on the case narrative, all quality assurance/quality control criteria is in compliance with the standards set forth by the Alaska Department of Environmental Conservation (ADEC), the SGS Quality Assurance Program Plan, and the National Environmental Laboratory Accreditation Conference.

Please contact, your Project Manager and/or the Quality Assurance Manager should any questions occur.

Prepared by (Signature) Ilah Pyoz
(Printed Name) Ilah Pyoz
(Date) 9/2/05

Released by (Signature) Stephen C. Ede
(Printed Name) Stephen C. Ede
(Title) Technical Director
(Date) 9/9/05

This report contains a total number of 1051 pages.

SGS Environmental Services Inc.

Case Narrative

Customer: NWINDEN **North Wind, Inc.**
Project: 1054567 **Stryker Site Char 05 049**
NPDL WO: 05-049

1054567001 PS **05FTW-TGHP-8-BH11-SO**
8260 - CCV recovery for 1,2-dibromo-3-chloropropane is low and does not meet laboratory QC goals. The PQL is considered estimated for this analyte in the associated samples.

1054567002 PS **05FTW-TGHP-10-BH11-SO**
8260 - CCV recovery for 1,2-dibromo-3-chloropropane is low and does not meet laboratory QC goals. The PQL is considered estimated for this analyte in the associated samples.

1054567003 PS **05FTW-TGHP-8-BH12-SO**
8270 - Surrogate, 2-fluorophenol is biased low and does not meet QC recovery goals. All other surrogates meet QC recovery goals. Results are not significantly affected.
8260 - CCV recovery for 1,2-dibromo-3-chloropropane is low and does not meet laboratory QC goals. The PQL is considered estimated for this analyte in the associated samples.

1054567004 PS **05FTW-TGHP-10-BH12-SO**
8260 - CCV recovery for 1,2-dibromo-3-chloropropane is low and does not meet laboratory QC goals. The PQL is considered estimated for this analyte in the associated samples.

1054567005 PS **05FTW-TGHP-8-BH13-SO**
8260 - CCV recovery for 1,2-dibromo-3-chloropropane is low and does not meet laboratory QC goals. The PQL is considered estimated for this analyte in the associated samples.

1054567006 PS **05FTW-TGHP-10-BH13-SO**
8260 - CCV recovery for 1,2-dibromo-3-chloropropane is low and does not meet laboratory QC goals. The PQL is considered estimated for this analyte in the associated samples.

1054567007 PS **05FTW-TGHP-12-BH13-SO**
8260 - CCV recovery for 1,2-dibromo-3-chloropropane is low and does not meet laboratory QC goals. The PQL is considered estimated for this analyte in the associated samples.

1054567008 PS **05FTW-TGHP-8-BH14-SO**
8260 - CCV recovery for 1,2-dibromo-3-chloropropane is low and does not meet laboratory QC goals. The PQL is considered estimated for this analyte in the associated samples.

1054567009 PS **05FTW-TGHP-10-BH14-SO**
8260 - CCV recovery for 1,2-dibromo-3-chloropropane is low and does not meet laboratory QC goals. The PQL is considered estimated for this analyte in the associated samples.

1054567010 PS **05FTW-TGHP-8-BH15-SO**
8260 - CCV recovery for 1,2-dibromo-3-chloropropane is low and does not meet laboratory QC goals. The PQL is considered estimated for this analyte in the associated samples.
8270 - CCV recovery for hexachloropentadiene is biased low and does not meet QC recovery goals. This analyte may be biased low in this sample.
8270 - LCS recoveries for naphthalene, acenaphthene, fluorene, and benzo[k]fluoranthene are biased low and do not meet QC recovery goals.
8270 cont. - A prior extraction attempt resulted in low sample surrogate recoveries, but a compliant LCS. Re-extraction data is reported and similar to the initial analysis.

1054567011 PS **05FTW-TGHP-10-BH15-SO**
8260 - CCV recovery for 1,2-dibromo-3-chloropropane is low and does not meet laboratory QC goals. The PQL is considered estimated for this analyte in the associated samples.

1054567018 PS **05FTW-TGHP-10-BH18-SO**
8260 - CCV recovery for 1,2-dibromo-3-chloropropane is low and does not meet laboratory QC goals. The PQL is considered estimated for this analyte in the associated samples.

1054567021 TB
8260 - CCV recovery for 1,2-dibromo-3-chloropropane is low and does not meet laboratory QC goals. The PQL is considered estimated for this analyte in the associated samples.

SGS Environmental Services Inc.

Case Narrative

Customer: NWINDEN North Wind, Inc.
Project: 1054567 Stryker Site Char 05 049
NPDL WO: 05-049

1054567019 BMS

8270 - BMS/BMSD recoveries do not meet QC goals. See LCS for recoveries.

8260 - BMS/BMSD recoveries for tetrachloroethene and hexachlorobutadiene are high and do not meet laboratory QC goals. These analytes were not detected in the associated samples.

8082 - BMS does not meet QC goals due to matrix interference. See the LCS for accuracy.

647745 MS

8260 - MS/MSD recovery for acetone does not meet QC goals. This analyte was not detected in the associated samples. The original sample is from another project.

1054567020 BMSD

8270 - BMS/BMSD recoveries do not meet QC goals. See LCS for recoveries.

8260 - BMSD recoveries for several analytes are high and do not meet laboratory QC goals. See BMS and LCS recoveries for these analytes.

DRO - BMSD spike recovery is biased low, see LCS for accuracy.

644077 LCS

8270 - LCS recoveries for several analytes are biased high and do not meet QC recovery goals. These analytes may be biased high in the associated samples.

646031 LCS

8260 - LCS recoveries for tetrachloroethene and hexachlorobutadiene are high and do not meet laboratory QC goals. These analytes were not detected in the associated samples.

646513 LCS

8270 - LCS recoveries for naphthalene, acenaphthene, fluorene, and benzo[k]fluoranthene are biased low. These analytes may be biased low in the associated sample. A prior extraction attempt for the sample (05FTW-TGHP-8-BH15-SO) did yield acceptable recoveries, but the sample surrogates were low.

647748 LCS

8260 - LCS recovery for acetone was biased high and does not meet QC goals. This analyte was not detected in the associated samples.

636894 CCV

8082 - CCV recovery is biased high for Aroclor 1260. Associated samples are nondetect for this Aroclor.

644795 CCV

8270 - CCV recovery for 4-nitroaniline and dibenzo[a,h]anthracene are biased high and do not meet QC recovery goals. Results are not affected as these analytes were not detected in the associated samples.

646085 CCV

8260 - CCV recoveries for dichlorodifluoromethane, chloroethane, 2,2-dichloropropane, and hexachlorobutadiene are high and do not meet laboratory QC goals. These analytes were not detected in the associated samples.

8260 - CCV recovery for 1,2-dibromo-3-chloropropane is low and does not meet laboratory QC goals. The PQL is considered estimated for this analyte in the associated samples.

646091 CCV

8260 - CCV recoveries for dichlorodifluoromethane, chloroethane, 2-chloroethyl vinyl ether, and cis-1,3-dichloropropene are high and do not meet laboratory QC goals. These analytes were not detected in the associated samples.

646131 CCV

8082 - CCV recovery is biased high for Aroclor 1260. Associated samples are nondetect for this Aroclor.

646990 CCV

8270 - CCV recovery for hexachloropentadiene is biased low and does not meet QC recovery goals. This analyte may be biased low in the associated samples.

SGS Environmental Services Inc.
Alaska Division
Laboratory Data Report

Project: Stryker Site Char 05 049
Client: North Wind, Inc.
SGS Work Order: 1054564
NPDL Work Order: 05-049

Except as noted on the case narrative, all quality assurance/quality control criteria is in compliance with the standards set forth by the Alaska Department of Environmental Conservation (ADEC), the SGS Quality Assurance Program Plan, and the National Environmental Laboratory Accreditation Conference.

Please contact, your Project Manager and/or the Quality Assurance Manager should any questions occur.

Prepared by (Signature) Jennifer Encelewski
(Printed Name) JENNIFER ENCELEWSKI
(Date) 9/2/05

Released by (Signature) Stephen C. Ede
(Printed Name) Stephen C. Ede
(Title) Technical Director
(Date) 9/8/05

This report contains a total number of 1295 pages.

SGS Environmental Services Inc.

Case Narrative

Customer: NWINDEN **North Wind, Inc.**
Project: 1054564 **Stryker Site Char 05 049**
NPDL WO: 05-049

1054564001 PS **05FTW-TGHP-8-BH01-SO**
8260 - CCV recovery for 1,2-dibromo-3-chloropropane and 2-hexanone were biased high and did not meet laboratory QC goals. These analytes were not detected in the associated samples.

1054564002 PS **05FTW-TGHP-10-BH01-SO**
8260 - CCV recovery for 1,2-dibromo-3-chloropropane and 2-hexanone were biased high and did not meet laboratory QC goals. These analytes were not detected in the associated samples.

1054564003 PS **05FTW-TGHP-8-BH02-SO**
8260 - CCV recovery for 1,2-dibromo-3-chloropropane and 2-hexanone were biased high and did not meet laboratory QC goals. These analytes were not detected in the associated samples.

1054564004 PS **05FTW-TGHP-10-BH02-SO**
8270 - Recovery for surrogate, 2-fluorophenol is biased low and does not meet QC recovery goals. All other surrogates meet QC goals. Results are not significantly affected.
8260 - CCV recovery for 1,2-dibromo-3-chloropropane and 2-hexanone were biased high and did not meet laboratory QC goals. These analytes were not detected in the associated samples.

1054564005 PS **05FTW-TGHP-8-BH03-SO**
8260 - CCV recovery for 1,2-dibromo-3-chloropropane and 2-hexanone were biased high and did not meet laboratory QC goals. These analytes were not detected in the associated samples.

1054564006 PS **05FTW-TGHP-10-BH03-SO**
8260 - CCV recovery for 1,2-dibromo-3-chloropropane and 2-hexanone were biased high and did not meet laboratory QC goals. These analytes were not detected in the associated samples.

1054564007 PS **05FTW-TGHP-8-BH04-SO**
DRO - The pattern is consistent with a weathered middle distillate.
8260 - CCV recovery for 1,2-dibromo-3-chloropropane and 2-hexanone were biased high and did not meet laboratory QC goals. These analytes were not detected in the associated samples.

1054564008 PS **05FTW-TGHP-10-BH04-SO**
DRO - The pattern is consistent with a weathered middle distillate.

1054564009 PS **05FTW-TGHP-12-BH04-SO**
DRO - The pattern is consistent with a weathered middle distillate.
8270 - Recovery for surrogate, 2-fluorobiphenyl is biased low and does not meet QC recovery goals. All other surrogates meet QC goals. Results are not significantly affected.

1054564010 PS **05FTW-TGHP-8-BH05-SO**
DRO - The pattern is consistent with a weathered middle distillate.

1054564011 PS **05FTW-TGHP-10-BH05-SO**
DRO - The pattern is consistent with a weathered middle distillate.

1054564012 PS **05FTW-TGHP-8-BH06-SO**
DRO - The pattern is consistent with a weathered middle distillate.
8260 - CCV recovery for 1,1,2,2-tetrachloroethane was biased low and did not meet laboratory QC goals. The analyte was not detected in the associated samples.
8270 - Recovery for surrogate, 2,4,6-tribromophenol does not meet QC recovery goals due to dilution.

1054564013 PS **05FTW-TGHP-10-BH06-SO**
DRO - The pattern is consistent with a weathered middle distillate.
8260 - CCV recovery for 1,1,2,2-tetrachloroethane was biased low and did not meet laboratory QC goals. The analyte was not detected in the associated samples.
8270 - Recovery for surrogate, 2,4,6-tribromophenol does not meet QC recovery goals due to dilution.

SGS Environmental Services Inc.

Case Narrative

Customer: NWINDEN **North Wind, Inc.**

Project: 1054564 **Stryker Site Char 05 049**

NPDL WO: 05-049

1054564014 PS **05FTW-TGHP-8-BH07-SO**

DRO - The pattern is consistent with a weathered middle distillate.

8260 - CCV recovery for 1,2-dibromo-3-chloropropane and 2-hexanone were biased high and did not meet laboratory QC goals. These analytes were not detected in the associated samples.

1054564017 PS **05FTW-TGHP-10-BH07-SO**

DRO - Surrogate is outside QC goals (biased high) due to hydrocarbon interference.

8260 - Surrogate recoveries failed to meet laboratory QC goals. Matrix interference is likely from the fuel in the sample.

DRO - The pattern is consistent with a weathered middle distillate.

8260 - CCV recovery for 1,2-dibromo-3-chloropropane and 2-hexanone were biased high and did not meet laboratory QC goals. These analytes were not detected in the associated samples.

1054564018 PS **05FTW-TGHP-8-BH08-SO**

DRO - The pattern is consistent with a weathered middle distillate.

8260 - CCV recovery for 1,2-dibromo-3-chloropropane and 2-hexanone were biased high and did not meet laboratory QC goals. These analytes were not detected in the associated samples.

1054564019 PS **05FTW-TGHP-10-BH08-SO**

DRO - Surrogate is outside QC goals (biased high) due to hydrocarbon interference.

DRO - The pattern is consistent with a weathered middle distillate.

8260 - CCV recovery for 1,2-dibromo-3-chloropropane and 2-hexanone were biased high and did not meet laboratory QC goals. These analytes were not detected in the associated samples.

8270 - Recovery for surrogate, 2,4,6-tribromophenol does not meet QC recovery goals due to dilution.

1054564020 PS **05FTW-TGHP-8-BH09-SO**

DRO - The pattern is consistent with a weathered middle distillate.

8260 - CCV recovery for 1,2-dibromo-3-chloropropane and 2-hexanone were biased high and did not meet laboratory QC goals. These analytes were not detected in the associated samples.

1054564021 PS **05FTW-TGHP-10-BH09-SO**

DRO - Surrogate is outside QC goals (biased high) due to hydrocarbon interference.

DRO - The pattern is consistent with a weathered middle distillate.

8260 - CCV recovery for 1,2-dibromo-3-chloropropane and 2-hexanone were biased high and did not meet laboratory QC goals. These analytes were not detected in the associated samples.

8270 - Recovery for surrogate, nitrobenzene-d5 does not meet QC recovery goals due to dilution.

1054564022 PS **05FTW-TGHP-8-BH10-SO**

8260 - CCV recovery for 1,1,2,2-tetrachloroethane was biased low and did not meet laboratory QC goals. The analyte was not detected in the associated samples.

8260 - Sample analyzed at 10-fold dilution due to odor detected at the time sample was loaded onto the instrument.

1054564023 PS **05FTW-TGHP-10-BH10-SO**

8260 - CCV recovery for 1,1,2,2-tetrachloroethane was biased low and did not meet laboratory QC goals. The analyte was not detected in the associated samples.

1054564024 PS **05FTW-TGHP-12-BH10-SO**

8260 - CCV recovery for 1,1,2,2-tetrachloroethane was biased low and did not meet laboratory QC goals. The analyte was not detected in the associated samples.

1054564025 TB

Corrected sample ID relative to COC relayed in phone conversation with Gloria Beckman (North Wind) on 8/2/2005.

8260 - CCV recovery for 1,1,2,2-tetrachloroethane was biased low and did not meet laboratory QC goals. The analyte was not detected in the associated samples.

SGS Environmental Services Inc.

Case Narrative

Customer: NWINDEN North Wind, Inc.
Project: 1054564 Stryker Site Char 05 049
NPDL WO: 05-049

1054564015 BMS

DRO - MS/MSD spike recoveries are outside controls. Sample recovery is greater than four times the spike concentration. See the LCS for accuracy.

8270 - BMS/BMSD recoveries for several analytes do not meet QC recovery goals. See LCS for recoveries.

8260 - BMS/BMSD recoveries for 4-isopropyltoluene, n-butylbenzne, hexachlorobutadiene and 1,2,3-trichlorobenzene are biased high do not meet laboratory QC goals QC goals. Samples contained significant background of diesel fuel.

8260 - CCV recovery for 1,2-dibromo-3-chloropropane and 2-hexanone were biased high and did not meet laboratory QC goals. These analytes were not detected in the associated samples.

645437 MS

8270 - MS/MSD recoveries do not meet QC goals. See LCS for recoveries.

1054564016 BMSD

DRO - MS/MSD spike recoveries are outside controls. Sample recovery is greater than four times the spike concentration. See the LCS for accuracy.

8270 - BMS/BMSD recoveries for several analytes do not meet QC recovery goals. See LCS for recoveries.

8260 - CCV recovery for 1,2-dibromo-3-chloropropane and 2-hexanone were biased high and did not meet laboratory QC goals. These analytes were not detected in the associated samples.

645438 MSD

8270 - MS/MSD recoveries do not meet QC goals. See LCS for recoveries.

646360 MB

8260 - Method blank contained 1,2,4-trichlorobenzene, hexachlorobutadiene, napthalene, and 1,2,3-trichlorobenzene above one half of the PQL.

646363 MB

8260 - Method blank contained sec-butylbenzene, 4-isopropyltoluene, naphthalene, and 1,2,3-trichlorobenzene and did not meet laboratory QC goals of less than one half the PQL.

645057 LCS

8270 - LCS recoveries for nine analytes are biased low and do not meet QC recovery goals. These analytes do meet sporadic marginal exceedance recovery goals. Results are not significantly affected.

646361 LCS

8260 - LCS/LCSD recovery for acetone, hexachlorobutadiene, were biased high and did not meet laboratory QC goals. These analytes were not detected in the associated samples

646364 LCS

8260 - LCS/LCSD recovery for chloroethane, acetone, trichloroethene, were biased high and did not meet laboratory QC goals. These analytes were not detected in the associated samples

8260 - LCS/LCSD recovery for 1,1,2,2-tetrachloroethane was biased low and did not meet laboratory QC goals. This analyte was not detected in the associated samples.

8260 - LCS/LCSD for dichlorodifluoromethane, chloromethane, and vinyl chloride do not meet QC RPD goals.

646362 LCSD

8260 - LCS/LCSD recovery for acetone, hexachlorobutadiene, were biased high and did not meet laboratory QC goals. These analytes were not detected in the associated samples

8260 - LCS/LCSD for acetone did not meet QC RPD goals.

646365 LCSD

8260 - LCS/LCSD for dichlorodifluoromethane, chloromethane, and vinyl chloride did not meet QC RPD goals.

SGS Environmental Services Inc.

Case Narrative

Customer: NWINDEN — **North Wind, Inc.**

Project: 1054564 — **Stryker Site Char 05 049**

NPDL WO: 05-049

647106 LCSD

8260 - LCSD recovery for acetone is biased high and does not meet laboratory QC goals. The analyte was not detected in the associated samples.

646325 CCV

8270 - CCV recoveries for benzoic acid, bis(2-chloroethoxy)methane, and 2,4-dichlorophenol are biased high and do not meet QC recovery goals. Results are not affected as these analytes were not detected in the associated samples.

646359 CCV

8270 - CCV recoveries for several analytes are biased high and do not meet QC recovery goals. Results are not affected as these analytes were not detected in the associated samples.

646371 CCV

8260 - CCV recovery for chloroethane, 2-chloroethyl vinyl ether, were biased high and did not meet laboratory QC goals. These analytes were not detected in the associated samples.

8260 - CCV recovery for 1,2-dibromo-3-chloropropane and 2-hexanone were biased high and did not meet laboratory QC goals. These analytes were not detected in the associated samples.

646373 CCV

8260 - CCV recovery for chloroethane, acetone, and trichloroethene were biased high and did not meet laboratory QC goals. These analytes were not detected in the associated samples.

8260 - CCV recovery for 1,1,2,2-tetrachloroethane was biased low and did not meet laboratory QC goals. The analyte was not detected in the associated samples.

647302 CCV

8260 - CCV recovery for acetone is biased high and does not meet laboratory QC goals. The analyte was not detected in the associated samples.

647303 IB

8260 - instrument blank contained 1,2,4-trichlorobenzene, hexachlorobutadiene, naphthalene, and 1,2,3-trichlorobenzene and fails QC goals of less than one half the PQL. These analytes are not detected above the PQL in the associated samples.

RECEIVED
SEP 19 2005

SGS Environmental Services Inc.
Alaska Division
Laboratory Data Report

Project: Stryker 05 049
Client: North Wind, Inc.
SGS Work Order: 1054571
NPDL Work Order: 05-049

Except as noted on the case narrative, all quality assurance/quality control criteria is in compliance with the standards set forth by the Alaska Department of Environmental Conservation (ADEC), the SGS Quality Assurance Program Plan, and the National Environmental Laboratory Accreditation Conference.

Please contact, your Project Manager and/or the Quality Assurance Manager should any questions occur.

Prepared by (Signature) Jennifer Encelewski
(Printed Name) JENNIFER ENCELEWSKI
(Date) 9/7/05

Released by (Signature) Stephen C. Ede
(Printed Name) Stephen C. Ede
(Title) Technical Director
(Date) 9/13/05

This report contains a total number of 474 pages.

SGS Environmental Services Inc.

Case Narrative

Customer: NWINDEN **North Wind, Inc.**
Project: 1054571 **Stryker 05 049**
NPDL WO: 05-049

1054571001 PS **05FTW-TGHP-12-BH7-GW**

8260 - CCV recovery for acetone is biased high. The positive result for this analyte (37.4 ug/L) is considered estimated in this sample.

8260 - LCS (79.7%) and MSD recoveries for naphthalene are biased low. The positive result for this analyte (9.47 ug/L) is considered estimated in this sample, the original for the MS/MSD spike set.

8260 - MS/MSD recoveries for 1,2,4-trichlorobenzene and 1,2,3-trichlorobenzene are biased high. These analytes are not detected in the original sample.

8260 - MS recovery for 1,2,3-trichloropropane is biased high. This analyte is not detected in the original sample.

8260 - MS/MSD recoveries for 1,3,5-trimethylbenzene and 4-isopropyltoluene are biased low. The positive results for these analytes (57.1 and 9.95 ug/L, respectively) are considered estimated in the original sample.

DRO - The pattern is consistent with a weathered middle distillate.

8270 - Surrogates do not meet QC recovery goals due to dilution.

1054571002 PS **05FTW-TGHP-12-BH6-GW**

8260 - LCS recovery for naphthalene is biased low and does not meet laboratory QC goals. The PQL for this analyte is considered estimated in this sample.

DRO - The pattern is consistent with a weathered middle distillate.

1054571003 PS **05FTW-TGHP-12-BH9-GW**

8260 - LCS recovery for naphthalene is biased low and does not meet laboratory QC goals. The positive results for this analyte is considered estimated in this sample.

DRO - The pattern is consistent with a weathered middle distillate.

1054571004 TB

8260 - LCS recovery for naphthalene is biased low and does not meet laboratory QC goals. The PQL for this analyte is considered estimated in this TB.

645516 MS

8260 - MS/MSD recoveries for 2-chloroethyl vinyl ether do not meet QC goals due to sample pH. The acid preservative hydrolyzes this analyte, precluding the ability to measure it in the QC or field samples.

8260 - MS/MSD recoveries for 1,2,4-trichlorobenzene and 1,2,3-trichlorobenzene are biased high and does not meet laboratory QC goals. These analytes are not detected in the original sample.

8260 - MS/MSD recoveries for 1,3,5-trimethylbenzene and 4-isopropyltoluene are biased low and do not meet laboratory QC goals. The positive results for these analytes are considered estimated in the original sample.

645517 MSD

8260 - MS/MSD recoveries for 2-chloroethyl vinyl ether do not meet QC goals due to sample pH. The acid preservative hydrolyzes this analyte, precluding the ability to measure it in the QC or field samples.

645040 LCS

8270 - LCS recovery for benzo[a]anthracene is biased high and does not meet QC recovery goals. Results are not affected as this analyte was not detected in the associated samples.

645515 LCS

8260 - LCS recovery for naphthalene is biased low and does not meet laboratory QC goals. Positive results for this analyte are considered estimated in the associated samples.

SGS Environmental Services Inc.

Case Narrative

Customer: NWINDEN North Wind, Inc.
Project: 1054571 Stryker 05 049
NPDL WO: 05-049

645041 LCSD

8270 - LCSD recovery for benzo[a]anthracene is biased high and does not meet QC recovery goals. Results are not affected as this analyte was not detected in the associated samples.

645528 CCV

8260 - CCV recoveries for vinyl chloride, bromomethane, and chloroethane are biased high and do not meet laboratory QC goals. These analytes are not detected above the PQL in any of the associated samples.

8260 - CCV recovery for acetone is biased high and does not meet laboratory QC goals. Positive results for this analyte are considered estimated in the associated samples.

8260 - CCV recovery for 2-chloroethyl vinyl ether is biased low and does not meet QC goals. The acid preservative in field samples hydrolyzes this analyte, precludes the ability to measure it. All samples were preserved to a pH of less than 2.

645530 CCV

8260 - CCV recoveries for dichlorodifluoromethane and 2-CEVE do not meet laboratory QC goals. These analytes are not target in any of the associated samples.

646325 CCV

8270 - CCV recoveries for benzoic acid, bis(2-chloroethoxy)methane, and 2,4-dichlorophenol are biased high and do not meet QC recovery goals. Results are not affected as these analytes were not detected in the associated samples.

646359 CCV

8270 - CCV recoveries for several analytes are biased high and do not meet QC recovery goals. Results are not affected as these analytes were not detected in the associated samples.

(This page intentionally left blank).

APPENDIX H
COPIES OF FIELD LOGBOOKS

APPENDIX H
COPIES OF FIELD LOGBOOKS

(This page intentionally left blank).

"Rite in the Rain"®
ALL-WEATHER WRITING PAPER

FIELD

All-Weather Notebook
No. 351

Site Characterization & Remediation
Ft Wainwright
Sept. 2005
Chris Loche (EVSR)

4 5/8" x 7" - 48 Numbered Pages

9/2/05

TRACK-hoe 1-003, SAMPLED 9/1/05, 2 soil SAMPLES.

✓FRONT END LOADER (FEL-488 215), wipe SAMPLE (1) 1411 hrs, 9/2/05 SAMPLE collected from center, INSIDE Bucket.

✓TRACK-hoe, EX-120, 1 wipe SAMPLE INSIDE wall of Bucket AND 1 soil NEAR DRIVERS DOOR 1432 hrs, 9/2/05

✓ARC welder (ARC 8079 [is the license #) 1 wipe SAMPLE FRONT behind Lock-Box 1448 hrs 9/2/05

✓ARC welder (ARC 8082 [is the license #] 1 wipe SAMPLE FRONT behind Lock-Box 1459 hrs 9/2/05

✓FORK LIFT (FRK 184675) 1 wipe SAMPLE from FORK HORIZONTAL CROSS BAR) 1509 hrs 9/2/05

✓TRACKTOR (TRK 420) 1 wipe SAMPLE FRONT behind Bucket on horizontal BAR 1520 hrs 9/2/05

✓WATER truck (TRK 627 [ARE LAST # of LICENSE PLATE] 1 wipe SAMPLE ON step going into DRIVERS DOOR 1535 hrs 9/2/05

✓ FORK Lift (FRK 5-39).
1 wipe sample collected
from front AXIAL behind
Forks, 1546 hrs 9/2/05.

✓ Pick up truck (TRK 7862 [
is license plate #] collected
1 wipe sample from
front Bumper. 1616 hrs

✓ TRAILOR (Attached to TRK 7862)
TRL 7862. 1 wipe sample
collected at horizontal BAR
behind it JACK. 1631
hrs 9/2/05

✓ TRACK-hoe (TRH R 5203)
Collected 1 wipe sample from
Inside Bucket. 1 soil
sample from track Below
Drivers Door. 1652 hrs
9/2/05

✓ CRANE (~~CR~~ Cre 11-397)
1 wipe sample from
outside engine housing between
front wheels. 1708 hrs
9/2/05

✓ Fork lift (FRK 8032)
1 wipe sample from
Front Axiel (wheel).
1720 hrs 9/2/05

✓ CRANE (Cre- 11-402)
1 wipe sample from
front wheel Axial. 1800 hrs
9/2/05

✓ CRANE (Cre-1109)
2 wipe samples 1 inside
CAB, 2 second from Front
wheel well. 1814 hrs
9/2/05

✓TRuck (TRK 5794 [is license plate #] collected 1 wipe At step in to Drivers Door. 1830 hrs

✓TRAILOR (Attached to TRK 5794) (TRL 5794) collected 1 wipe sample near JACK. 1843 hrs 9/2/05

9/2/05 - HRS worked = 13.0

9/3/05

TRACKtor (TRK ~~66~~ 6776 with Roller. 1 wipe taken from Dirt Roller 0933 hrs 9/3/05

TRACKtor (TRK 1-144) 1 wipe collected of Front Blade 0949 hrs 9/3/05

TRuck (TRK 352) 1 wipe taken from Inside Drivers compartment. 1000 hrs 9/3/05

TRAILOR (TRL 7750) 1 wipe collected near JACK. 1010 hrs 9/3/05 - plate #

TRAILOR (TRL 9-001) 1 wipe collected on tongue near JACK 1020 hrs 9/3/05

TRAILOR (TRL 13931 - written on tongue) 1 wipe collected near tongue. 1032 hrs 9/3/05

(CRE 9923) - CRANE
1 wipe collected behind
Front tire. 1042 hrs
9/3/05

Boom Truck (TRK 712
[is license plate #] 1
wipe sample from Drivers
Step below door.
1106 hrs 9/3/05

Generator (GEN 07-029)
1 wipe sample from
area behind tongue
on horizontal wall.
1118 hrs 9/3/05

Box truck (TRK 863 [
is licence plate #])
1 wipe sample collected
from Drivers floor
Board 1128 hrs 9/3/05

Pump Trailor (TRL 1117)
collected 1 wipe sample
near Right front tire
1139 hrs 9/3/05

Fork Lift (FRK 4391)
1 wipe sample taken
from area in front
of left front tire. (Bar
horizontal) 1148 hrs
9/3/05

Generator (GEN 9402)
1 wipe sample collected
on front of trailor near
tongue 1303 hrs 9/3/05

Fork lift (FRK 5-63)
1 wipe sample from
area behind Front Driver
tire 1311 hrs 9/3/05

ARC welder (ARC 5-63)
Note: Is the ARC welder
≈ 10 feet east of FRK
5-63. ARC welder had
no I.D. numbers on it.
1 wipe sample collected
behind tool-box or
Driver side. 1321 hrs
9/3/05.

TRACTOR (TRK DC5)
1 wipe sample from front
Blade and 1 soil
from tracks on Driver
side

(TRK 9-38) TRACTOR
with Roller. 1
wipe collected from
Roller. 1340 hrs
9/3/05

9/3/05 hrs
worked = 10.0

9/4/05

TRACTOR with Roller
(TRK 17439). 1 wipe
sample from center
of Roller. 0832 hrs
9/4/05

CRANE (CRE-11-378)
1 wipe sample from
under Boom on wheel
Axial. 0846 hrs 9/4/05

TRAILOR (TRL 7376 [
is license plate #]
1 wipe collected from
tongue area. 0923 hrs
9/4/05

CRANE (CRE 176356)
1 wipe sample from
Left front Axial.
0936 hrs 9/4/05

TRL 4017C is License
plate #. TRACTOR 1 with
sample taken from tongue
near jack. 0958 hrs
9/4/05

9/4/05 hours
worked 11.0

9/5/05

9/5/05 hours
worked 11.0

TRACTOR (TRK LE 0504)
1 wipe sample from
Bucket. 0950 hrs
9/4/05

TRL 444 (TRAILOR) licence #
1 wipe sample from
tongue Driver side
1006 hrs 9/4/05

TRAylor (TRL 4171 C
is licence #) 1 wipe
sample from Driver
Tongue. 1030 hrs
9/4/05

TRAylor (TRL 1817) C
is licence plate #)
1 wipe sample from tongue
Driver side 1038 hrs
9/4/05

Earth mover (TRK 08-001)
1 wipe from Driver
compartment AND 1 soil
from Inside ~~trailor~~
trailor part going into
portion. 1047 9/4/05

TRAylor (TRL 2829)
1 wipe sample from
Driver tongue area.
1102 hrs 9/4/05

FRK 9908 (Forklift)
1 wipe sample from
horizontal bar supports
behind forks on Drivers
side 1114 hrs 9/4/05

TRACK-hoe (TKH 12232)
1 wipe from Bucket,
1 soil from tracks on
Driver side. 1125 hrs
9 4 05

9/6/05-

Gloria Beckman (North wind project manager) informs me that wipe sample, (05FTW-FRK5-39-W and 05FTW-ARC8082-W were above the PCB's limits.

Note- Near surface soil sampling procedures for 9/5/05-

1) At painted ~~spoil~~ spots Chris Locke (ENSR) took the hand held power auger and dug to ≈ 1.0 ft BGS. After power augering to the correct depth, a 1 gallon zip

lock baggie was filled with soil to approx. ½ a baggie. After bagging the sample, a PID value was collected.

Finally 1 bag from each side was placed into 4 oz jar and submitted to analytical lab for PCB's analysis.

~~Depth~~ Sample naming system

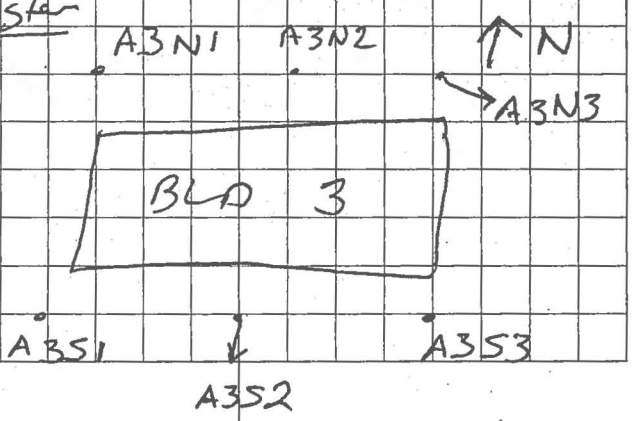

Example explained

A3N3

↓

Building 3

North side of Buildings

Thro sample all sample number start on the western end of the respected buildings.. Typically each building has 3 samples on the north and 3 sample on the south.

hours worked
9/6/05

9/7/05

TRK 5071 [IS license plate #] SHANNON AND WILSON TRUCK 1 wipe sample collected from FRONT BUMPER. 1514 hrs 9/7/05

FORK lift (FRK 0966) 1 wipe sample from center of front AXLE behind fork. 1518 hrs 9/7/05

FORK lift (FRK 09107) 1 wipe sample from center of front AXLE behind forks 1522 hrs 9/7/05

9/7/05 - 9/8/05

Refer to project site MAP. The AREA between Row of houses A2 - A20 Between A43 - A47, contains No Buildings to Reference Any future sampling - so I constructed two lines (ON 55 feet ~~north~~ South AND one 12 feet north) of the power line poles that Run west to east. After that I constructed the following Soil sampling Grid Based upon the following Rules

1) PP4S1 → Indicates 1 sample located on the farthest west.

PP → Indicates power pole sample

4 → Indicates 4th painted power pole. (from west to east)

2) #1 soil sample is Always located on the western Boundary
#2 soil sample is Always located ⊥ to the Respective power pole
#3 soil sample is Always located on the eastern Boundary.

n hours worked 9/7/05

9/8/05

hours worked:

Continue near surface soil sampling near power lines using same procedures described in 9/7/05 entry.

9/9/05

hours worked:

As instructed by Gloria Beckman w/ Tom Matheson (North wind site manager) upon the completion of power pole near surface soil sampling, I collected soil samples at 12 inch BGS using the hand held power auger machine from building south of the power poles. I used the same sampling procedures to name and collect the samples as described on 9/6/05.

9/10/05

hours worked: 10.5

continue 09/09/05 sampling operations.

09/11/05

hours worked 8.0

Refer to project map. The area between house Rows. 26 - 41 (North) and 27 - 40 (South) was not adequately sampled during soil sampling operations around those houses so, 1/2 the distance between the North and south row of houses and staked a line. Then using the North house as a reference I placed 3 sample locations per each house. See Diagram on next page

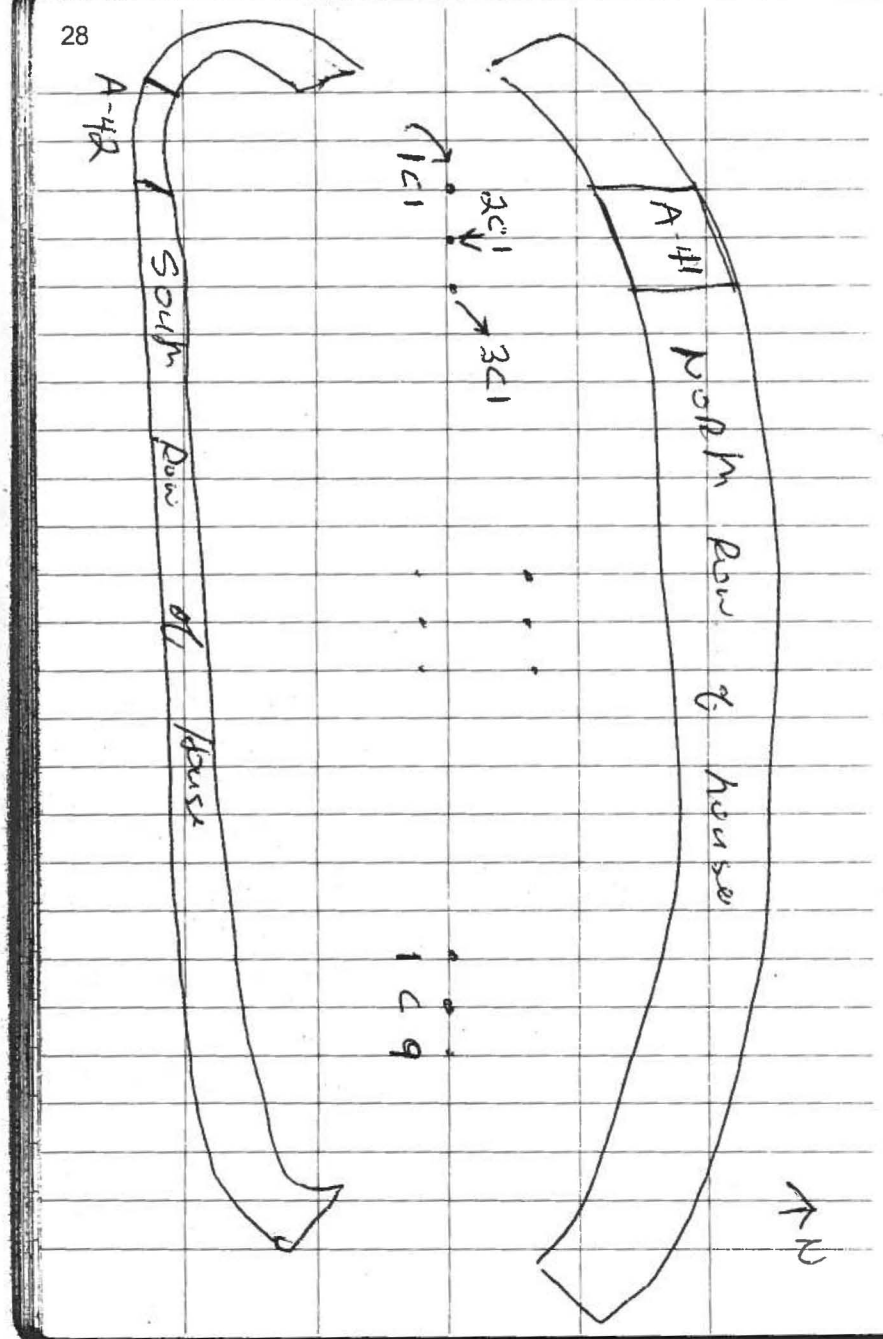

Soil sampling
NAMING System

1C2

First soil sample (Always on western edge of project house)

Stands for center line. Hard to use Arbitrary name Because no house, power pole or other fixed feature are near by to reference

Indicates second center line post direct on ground.

All soil samples were collected using a hand held power auger from ~ 12 inch BGS.

Note - Because of the wet area in the middle of the map area on the previous page, North and South ~~coolers~~ sample locations were collected. This is depicted on the map on the previous page.

Refer to project map. The area between House Rows 32-37 (North) and House Rows 57-64 (South) was not adequately sampled. So I measured 35 feet North and South of the power pole line and established sampling points to cover the un-sampled area. Sample naming system similar to 9-7 to 9-8 west.

9/12/05

Hours worked 10.5

Completed all planned near surface soil sampling operation using powered hand held augering machine.

9/13/05

At the direction of Glenn Beckman (North wind Project manager) I collect wipe samples from vehicles located in the Slayden corporation yard. Yard located in N.W corner of project site.

TRK 995 (Pick up truck)
↳ is license plate #.
1 wipe sample from Driver's floor board 0921 hrs
9/13/05

TRK 742 (Pick up truck)
↳ is license plate #
1 wipe sample from Driver's floor board 0937 hrs
9/13/05.

Pick up truck (TRK 4184
[is license plate #]
1 wipe sample from Driver's floor board
0946 hrs 9/13/05

ARC welder (ARC 8081
[is license plate #)
1 wipe sample from Driver's side deck near compressed gas cylinders.
0957 hrs 9/13/05.

Pick up truck (TRK 839
[is license plate #)
1 wipe sample collected from Driver's floor board. 1007 hrs
9/13/05.

Box Truck (TRK 500)
is licence plate #
1 wipe sample taken
from Driver's floor
Board. 1016 hrs 9/13/05

Boom Truck (TRK 364) -
is license plate #
1 wipe sample from
Driver's floor Board
1124 hrs 9/13/05

Boom truck (TRK 824)
is license plate #.
1 wipe sample taken
from Driver floor Board
1131 hrs 9/13/05.

Trailor (TRL 7435)
is Attached to Truck
824 1 wipe sample
Collected from Tongue
Driver's side.

Honda 4x4 er (Hon 1)
located NE of Truck 364
≈ 20 feet.
Collected 1 wipe sample
from Right front fender
1148 hrs 9/13/05

Pick up truck (TRK
2534 - is licence plate
#) one wipe sample
from Driver Floor
Board 1206 hrs
9/13/05.

204-557

7845

Kevin Hall

Rich =
DIYgroUND

"Rite in the Rain"®
ALL-WEATHER WRITING PAPER

"Outdoor writing products. . .
for outdoor writing people"

Bound Books / Notebooks

Loose Leaf / Binders

Copier Paper / All-Weather Pens

Memo Books

www.RiteintheRain.com

N.W. CO. CELL PHONE
907-441-5921 ///J
MENU - MGJS

"Rite in the Rain"®
ALL-WEATHER WRITING PAPER

FAX ~~ACH~~ 1

ENSYS Screening

FIELD

All-Weather Notebook
No. 351

DAN 907 441-7750

GLORIA 907-223-7870
FT WRIGHT AK, TAKU GARDENS HOUSING PROJECT PCB SITE
BRUCE 208-520-4644

4 5/8" x 7" - 48 Numbered Pages

NW OFFICE
907-277-5488
PAULA

Some (1/3) of SXS tested Sept 4 were also sent to lab.

Sept 4

FT WAINWRIGHT
TAKU GARDENS

845
Calibrated Scale
← 200.0
Prep. Soils collected from Area North of Taku
A1 – A20
1410 begin testing
BK – <1
Std –
A1N1 <1
A1N2 <1
A1N3 <1
NRDW1 <1

1420 9/8/05
NRE1 >1 *
A3N1 <1
A3N2 <1
A3N3 <1
A5N1 >1 *

4 SEPT 05

FT WAINWRIGHT
TAKU GARDENS

1530

A5N2 <1
A5N3 <1
A7N1 <1
A7N2 <1
A7N3 <1

1600

A9N1 <1
A9N2 <1
A11N1 <1
A11N2 <1
~~A9N3~~ m 9/5/05
A9N3 <1

m 4 SEPT 05

6 SEPT 05

1045 CONTINUE ENSYS TESTING OF SOIL SAMPLES

BLK <1
STND —
A13N1 0.31 <1
A13N2 0.29 <1
A13N3 0.51 <1
A13N4 0.27 <1
A15N1 1.82 <1

1200

A15N2 0.26 <1
A15N3 -0.06 >1 *
~~A15N~~ m 9/6/05
A17N1 -0.02 >1 *
A17N2 -0.01 >1 *

1315 EXTRACTING SAMPLES
A19N1, A19S3, A19S1,
A17S1, A17S2, A17S4,
A17S5, A15S1, ~~A15S1~~,
A15S2, A13SE1, A13S2,
A13S3, A9S1, A9S2,

FT WRIGHT TAKU GARDENS
6 SEPT 05 (CONT.)

1415 A5S2, A1S2, A1S1, A2N2,
A3S1, A5S3, A7S3, A7S1

~~155~~
1450 ANALYZE SAMPLES

A19N1	0.04	< 1	
A19N3	-0.04	> 1	*
A19S1	0.96	< 1	
A17S1	0.64	< 1	
A17S2	0.79	< 1	

1600

A17S4	0.91	< 1
A17S5	0.69	< 1
A15S1	0.46	< 1
A15S2	1.02	< 1
A13SE1	1.54	< 1

6 SEPT 05

6 SEPT 05 (CONT.)

1415

A13S2	0.65	< 1
A13S3	0.44	< 1
A9S1	0.78	< 1
A9S2	0.49	< 1

1430 EXTRACTING SAMPLE #'s

A4N1
A4N2
A6N2
A6N3
A8N1
A8N2
A10N2
A10N3
A12N1
A12N2

6 SEPT 05

7 SEPT 05

0930 START ON NEW BLANK
AND NEW STANDARDS
STANDARD LOT # = ER05-2704-03

0935 EXTRACT FOLLOWING SAMPLES:
A14 N1
A14 N2
A16 N1
A16 N3

1030 FINISH WITH STANDARD - HAD
TO REPLACE OLD STANDARD.

START RUNNING ANALYSES

BLANK	0.60	< 1
STD	-0.60	≈ 1
A5S2	0.94	> 1
A1S2	1.18	> 1
A1S1	2.37	> 1
A2N2	1.825	> 1
A3S1	0.38	> 1

~~7 SEPT 05~~

7 SEPT 05 (CONT.)

1145
~~A5~~

A5 S3	1.16	< 1
A7 S3	2.15	< 1
A7 S1	1.25	< 1
A4 N1	1.27	< 1
A4 N2	1.10	< 1

1230

A6 N2	0.83	< 1
A6 N3	0.86	< 1
A8 N1	0.12	< 1
A8 N2	1.03	< 1
A10 N2	1.23	< 1

1250

A10 N3	1.61	< 1
A12 N1	0.36	< 1
A12 N2	1.41	< 1
A14 N1	1.23	< 1
A14 N2	1.66	< 1

FOLLOWING TM 8/7/05

1305 EXTRACTING SAMPLES

A20 S2
A20 S3
A18 S1
A16 S1
A14 S3
A14 S1
A18 S2
A12 S2
A12 S1
A10 S1
A10 S3
A8 S1
A8 S3
A6 S2
A6 S3
A4 S3
A2 S1
A2 S2
A2 S4

1445 FINISH EXTRACTING ABOVE LISTED SAMPLES SET UP TO ANALYSE SAMPLES

7 SEPT 05

1500

ANALYSE FOLLOWING SAMPLES

A16 N1	1.49	<1
A16 N3	1.05	<1
A20 S2	1.41	<1
A20 S3	0.94	<1
A18 S1	2.08	<1

1615

A16 S1	2.38	<1
A14 S3	1.02	<1
A14 S1	1.42	<1
A18 S2	1.19	<1
A12 S2	1.15	<1

1645

A12 S1	1.44	<1
A10 S1	1.25	<1
A10 S3	1.77	<1
A8 S1	1.11	<1
A8 S3	0.79	<1

7 SEPT 05

1700 ANALYZE THE FOLLOWING SAMPLES

AGS2	0.78	<1
AGS3	0.20	<1
A4S3	0.80	<1
A2S1	0.62	<1
A2S2	1.22	<1

7 SEPT 05

FT WRINWRIGHT AK
TAKU GARDENS PCB

8 SEPT 05

1030 BEGIN EXTRACTING SOIL SAMPLES COLLECTED YESTERDAY WITH THE POWER PROBE - ALL OF THE SAMPLES LISTED BELOW ARE FROM 24"-48" IN DEPTH:

	PID
BHA15-N2-24-48	1.3 ~~PID~~
BHA15-W1-24-48	3.7
BHNRE1-24-48	2.7
BH19E1-24-48	3.1
BHA13N1-24-48	1.9
BHA11NE1-24-48	0.2
BHA11N2-24-48	
BHA13N2-24-48	2.8
BHA11N1-24-48	
BH19N2 24-48	
BHA9N2-24-48	0.0
BH17N2-24-48	
BHA9N1-24-48	0.3
BHA7N2-24-48	0.4
BHA7N1-24-48	0.3
BHA5N2-24-48	0.3
BHA5N1-24-48	
BHA3W2-24-48	0.4
BHA3N1-24-48	

8 SEPT 05

1220 FINISH EXTRACTING ABOVE LISTED SAMPLES - SET UP TO ANALYSE SAMPLES.

1230

STND	-0.49	>1
BLNK	0.53	<1
A254	0.26	<1
BHA15N2	0.21	<1
BHA15W1	0.27	<1
BHNRE1	0.35	<1
BH19E1	0.41	<1
BHA8N1	0.17	<1
BHA11NE1	0.32	<1
BHA11N2	0.17	<1
BHA13N2	1.48	<1
BHA11N1	2.30	<1
BH19N2	1.04	<1
BHA9N2	0.89	<1
BH17N2	-0.007	>1 ?? *
BHA9N1	0.24	<1
BHA7N2	1.16 *	<1

1300 ~~1230~~ TM 8/9/05

8 SEPT 05

1415

BHA7N1	1.45	<1
BHA5N2	0.78	<1
BHA5N1	1.55	<1
BHA3W2	0.49	<1
BHA3N1	0.10	<1

1600 EXTRACT THE FOLLOWING SAMPLES

	PID
BHA1N2 - 24-48	0.0
BHA1N1 - 24-48	0.0
BHA1W1 - 24-48	0.0
BHA1S1 - 24-48	0.0
BHA2N1 - 24-48	0.0
BHA2W1 - 24-48	0.3

TM 8 SEPT 05

9 SEPT 05

1545 EXTRACT THE FOLLOWING SAMPLES: ~~ALL SAMPLES~~

ALL 'BH' SAMPLES FROM 24"-48" DEPTH

	PID
BHA12 N1 - 24-48	0.3
BHA12 N2 - 24-48	
BHA14 N1 - 24-48	0.2
BHA14 N2 - 24-48	0.1
BHA16 N1 - 24-48	
BHA16 W1 - 24-48	0.0
BHA15 S1 - 24-48	0.2
BHA17 S2 - 24-48	0.1
BHA18 N2 - 24-48	0.4

9 SEPT 05

10 SEPT 05

1000 EXTRACT THE FOLLOWING SAMPLES

'PP' STANDS FOR 'POWER POLE'

THESE SAMPLES ARE REFERENCED TO THE POWER POLES IN THE UTILITY CORRIDOR BETWEEN THE 2ND AND 3RD ROWS OF HOUSES (FROM NORTH TO SOUTH).

SAMPLES EXTRACTED ARE:

PP5 S2
PP5 S3
PP6 S3
PP6 S1
PP4 S2
PP4 S3
PP2 S2
PP2 S3

1100 MAKING UP NEW BLANK AND STANDARD

10 SEPT 05

FT WAINWRIGHT AK 10 SEPT 05

1130

ANALYZE THE FOLLOWING SAMPLES:

ALL 'BH' PREFIX SAMPLES ARE FROM 24"-48" BGS

BLK	0.68	<1
STND	-0.65	≈1
BHA1N2	0.78	<1
BHA1N1	0.86	<1
BHA1W1	1.37	<1
BHA1S1	0.69	<1
BHA2N1	0.72	<1

1215 ANALYZE FOLLOWING:

BHA2W1	0.43	<1
BHA12N1	2.13	<1
~~BHA14N1~~	~~2.13~~	~~<1~~ TM 10 SEPT 05
BHA12N2	~~0.72~~	~~<1~~ 2.13 <1
BHA14N1	0.72	<1
BHA14N2	1.14	<1

TM 10 SEPT 05

1315 ANALYZE FOLLOWING

BHA16N1	0.17	<1
BHA16W1	0.27	<1
BHA15S1	0.16	<1
BHA17S2	0.48	<1
BHA18N2	0.21	<1

1330 ANALYZE FOLLOWING:

PP5S2	0.52	<1
PP5S3	1.39	<1
PP6S3	1.05	<1
PP6S1	0.28	<1
PP4S2	1.91	<1

1400 ANALYZE FOLLOWING

PP4S3	-0.13	>1 *
PP2S2	1.38	<1
PP2S3	0.73	<1

FT WAINWRIGHT, AK. TAKU GARDS 10 SEPT 05

1600 EXTRACT THE FOLLOWING SAMPLES
('BH' MEANS BOREHOLE 24'-48")

		PID
BHA2N1	24-48	0.9
BHA3N1	24-48	0.2
BHA4N1		0.5
BHA4N2		0.9
BHA3N2		0.8
BHA5N1		0.2
BHA5N2		0.6
BHA6N2		0.8
BHA6N1		1.1
BHA7N2		1.8
BHA9N2		0.5
BHA10N1		0.3
BHA8N2		0.2
BHA8N1		0.2

10 SEPT 05

10 SEPT 05

1650 EXTRACT THE FOLLOWING SAMPLES

		PID
BHA19 S2	24-48	0.4
BHA20 S2		0.3
BHA21 S2		0.5
BHA20S1		0.7
BHA18S2		0.6
BHA18S1		0.7
BHPP9S1		0.6
BHPP8S2		0.7
BHA16S1		0.0
BHPP7S2		0.2
PP2N2		0.2

10 SEPT 05

11 SEP 05

1000 EXTRACT THE FOLLOWING SAMPLES

	PID
PP3N1	0.4
PP4N1	0.1
PP4N3	0.2
PP5N2	2.8
PP7N1	3.0
PP7S2	2.8
PP7S3	3.4
PP7N3	3.1
PP8S2	3.7
PP8S3	1.6
PP9S1	3.0
PP9S2	3.5

11 SEP 05

1125

ANALYZE THE FOLLOWING SAMPLES

BLK	0.58	< 1
STD	-0.60	≈ 1 PPM

CALL 'BH' SAMPLES COLLECTED FROM 24"-48" BGS

BHA9N1	1.22	< 1
BHA3N1	0.90	< 1
BHA4N1	0.92	< 1
BHA4N2	1.88	< 1
BHA3N2	1.60	< 1

1145 ANALYZE THE FOLLOWING

BHA5N1	1.05	< 1
BHA5N2	1.20	< 1
BHA6N2	0.50	< 1
BHA6N1	1.02	< 1
BHA7N2	0.96	< 1

FT WAINWRIGHT AK, TAKQ GARDENS HOUSING PROJECT PCB SITE

11 SEPT 05

1245 ANALYZE FOLLOWING

BHA9N2	0.96	<1
BHA10N1	0.78	<1
BHA8N2	0.73	<1
BHA8N1	0.89	<1
BHA19S2	0.20	<1

1300 ANALYZE THE FOLLOWING:

BHA20N2	0.22	<1
BHA21S2	0.21	<1
BHA20S1	0.07	<1
BHA18S2	0.06	<1
BHA18S1	-0.24	>1 *

* GAVE SAMPLE TO JULIE FOR SENDING TO LAB - NOTE: IT WAS PERHAPS COLDER IN TRAILER THAN IT SHOULD BE WHICH MAY EXPLAIN LOW READINGS.

BHPP9S1	0.41	<1
BHPP8S2	0.49	<1
BHA16S1	0.83	<1
BH PP7S2	1.81	<1
PP2 N2	0.53	<1

13 SEPT 05

1130 ANALYZE THE FOLLOWING

BLNK	0.87	<1
STD	-0.81	≈1
PP3N1	0.39	<1
PP4N1	0.58	<1
PP4N3	0.63	<1
PP5N2	0.90	<1
PP7N1	0.28	<1

1215

PP7S2	0.44	<1
PP7S3	-0.17	>1 *
PP7N3	0.63	<1
PP8S2	0.74	<1
PP8S3	0.46	<1

* GAVE SAMPLE TO JULIE FOR SHIPMENT TO LAB

PP9S1	0.42	<1
PP9S2	0.12	<1

13 SEPT 05

1330 BEGAN EXTRACTION PROCESS ON THE FOLLOWING SAMPLES:

	PID
A31N3	0.2
A31N1	0.4
A33N2	0.3
A35N3	0.2
A35N1	1.1
A40S3	0.6
A35S2	1.1
A33S1	1.1
A31S1	2.3

1400 EXTRACT FOLLOWING

	PID
A26N3	2.4
A26N1	
A24N3	3.2
A24N1	
A28N3	5.3
A28N2	~~5.7~~
A33N3	
A38N2	6.7
A38N1	

13 SEPT 05

1430 EXTRACT FOLLOWING

	PID
A40N3	5.2
A40N1	
A40S1	
A38S2	4.4
A38S3	
A35S3	4.0
A33S3	
A31S2	3.6
A28S1	3.7
A28S2	3.6

13 SEPT 05

FT WAINWRIGHT AK
TAKU GARDENS HOUSING PROJ 14 SEPT05
PCB SITE

0845 PREPARING TO ANALYZE SAMPLES.
PREP BLANK AND STANDARD

BLANK	0.74	<1
STD	-0.69	≈1

1045

A31N3	1.52	<1
A31N1	1.12	<1
A33N2	0.49	<1
A35N3	1.29	<1
A35N1	1.25	<1

1100

A40S3	0.23	<1
A35S2	0.02	<1
A33S1	0.43	<1
A31S1	0.04	<1
A26N3	0.13	<1

14SEPT05

1300

A26N1	-0.30	>1 *
A24N3	0.45	<1
A24N1	-0.05	>1 *
A28N3	1.20	<1
A28N2	-0.05	>1 *

* GIVE SAMPLES TO JULIE TO SEND TO LAB

1400

A33N3	-0.01	>1 *
A38N1	-0.19	>1 *
A38N2	0.12	<1
A40N3	0.36	<1
A40N1	-0.15	>1 *

* GIVE SAMPLES TO JULIE TO TAKE TO LAB

1430 RE-DO BLANK AND STANDARD

A40S1	-0.31	>1 *
A38S2	1.70	<1
A38S3	-0.12	>1 *
A35S3	0.33	<1
A33S3	-0.90	>1 *
BLNK	0.29	<1
STANDARD	-0.26	≈1

* TAKE SAMPLES TO JULIE TO SEND TO LAB.

FT WAINWRIGHT AK
TAKU GARDENS HOUSING PROJECT PCB SITE 16 SEP 05

0900 BEGIN EXTRACTING THE FOLLOWING SAMPLES:

#	
AG353	266
A2651	A2453
A6451	A30N2
A6451??	JC7S
A2151	JC11
PP18N1	A2451
A42N3	A4351
A25N1	A4553
2C11	A22N2
AG1N1	N37N2
PP18S3	A48N3
2C1	
A45N1	
A2953	
A2751	
A41N2	
A2252	
A4451	
3C6	
JC9N	

FT WAINWRIGHT
TAKU GARDENS
HOUSING PROJECT/PCBCI 16 SEPT05

ANALYSE THE FOLLOWING SAMPLES

BLANK		
STAND		
A42N3	0.49	<1
A25N1	0.65	<1
2C11	0.97	<1
A61N1	0.87	<1
PP18S3	0.46	<1
		17 SEPT 05
2C1	0.41	<1
A45N1	0.56	<1
A29S3	0.83	<1
A27S1	0.15	<1
A41N2	-0.20	>1 *

* TAKE SAMPLE TO DAN FOR SHIPMENT TO LAB

A22S2	0.21	<1
A44S1	2.04	<1
3C6	0.08	<1
1C9N	0.03	<1
2C6	0.52	<1

17 SEPT05

PP18N1	0.05	<1
A63S3	0.42	<1
A21S1	0.48	<1
A24S3	1.72	<1
3C8S	0.36	<1
A26S1	0.07	<1
A30N2	0.12	<1
1C7S	-0.20	>1 *
1C11	1.89	<1
A24S1	0.13	<1

* TAKE TO DAN FOR SHIPPING TO LAB
DAN TOOK THIS SAMPLE -

A48N3	0.34	<1
A43S1	0.78	<1
A45S3	0.22	<1
A22N2	1.80	<1
A37N2	0.86	<1
A43S2	0.84	<1
A43N2	0.10	<1
A34S3	0.35	<1
A47N1	0.23	<1
2C9S	0.31	<1

17 SEPT 05

✓	A36N1	-0.13	>1	*
✓	1C8S	-0.07	>1	*
	A30S2	0.08	<1	
✓	PP18S2	-0.13	>1	*
✓	A25S3	-0.45	>1	*

* SEND TO LAB

18 SEPT 05

STND ~~BLNK~~			≈1 PPM	
	A42S2	1.78	<1	
	A49N3	0.26	<1	
	2C7N	0.92	<1	
	A27S3	0.30	<1	
	~~A48N3~~			
✓	A46N3	-0.05	>1	*

* SEND TO LAB

	1C1N	0.34	<1	
	A21S2	0.18	<1	
✓	30N1	-0.25	>1	* CANNOT FIND
✓	3C9N	-0.29	>1	*
	A25N2	0.02	<1	

* SEND TO LAB

18 SEPT 05

	A48N2	0.39	<1	
✓	2C4	-0.05	>1	*
✓	A41S3	-0.10	>1	*
✓	A46N1	-0.12	>1	*
	3C4	0.28	<1	
	A26S3	0.12	<1	
	A64N1	0.15	<1	
	A47N3	0.59	<1	
	A29N2	0.06	<1	
	A49S3	0.05	<1	
	A37S2	0.13	<1	
✓	A37S3	-0.11	>1	*
	A40N1	0.27	<1	
	PP18N3	0.59	<1	
	A25S2	1.24	<1	
	PP10N3			
	A41N3			
	A60N3			
	PP10S2			
	A43N3			

9-22-05

Blank recorded in Ron Grills log book

A4753	-0.43	>1 *	✓
A62N2	-0.28	>1 *	✓
3C10	-0.58	>1 *	
A29N3	-0.73	>1 *	✓
A3651	-0.55	>1 *	✓

The blank was positive therefore these samples will be rerun

Blank
BNA1052
BHPP751
BNA49ER01
BNA47N2

9-22-05

Extracted 19 samples with a Blank and used a new Ensys test kit to run the following

Ron Standard	-0.07	
Blank	0.27	<1
BHA 34N2-24-48	1.41	<1
BHA 2651-24-48	1.95	<1
BHA26N1-24-48	1.94	<1
BHA 40N2-24-48	1.94	<1
BHA 35N2-24-48	-0.29	>1 ✓
BHA 4452-24-48	-0.23	>1 ✓
BHA3551-24-48	-0.41	>1 ✓
BHA35N1-24-48	-0.25	>1 ✓
BHA 4452-24-48	-0.28	>1 ✓
BHA41N2-24-48	-0.42	>1 ✓
BHA4251-24-48	-0.49	>1 ✓
BHA 3252-24-48	-0.64	>1 ✓
BHA44N1-24-48	-0.62	>1 ✓
BHPP18N1-24-48	-0.63	>1 ✓

note because results were all >1 Q ran the blank 3 times during. All were ±0.25-0.28

9-22-05

• BHA6N2-0-24	-0.19	>1	✓
• BHA635 N10-24 (Redid)	-0.34	>1	✓
• BHA751-24-48	-0.26	>1	✓
• BHA 2252-24-48	-0.44	>1	✓
• BHA26 NNW1-24-48	-0.47	>1	✓

9-23-05

Extracted 18 more samples + 1 blk

* Blank
* BHA27-24-48
buffer only blank
* BHLY-006-24-48
* BHAUX-006-24-48

* These all come up 1 ppm the first time so I added the buffer only blank to check the extraction and changed out the tips & buffer. Also I did not put the filters into the form holder. I also changed the wash solution

TO DANS OFFICE
FROM T.G.
OUT SOUTH GATE
LEFT ON ALDER
TO

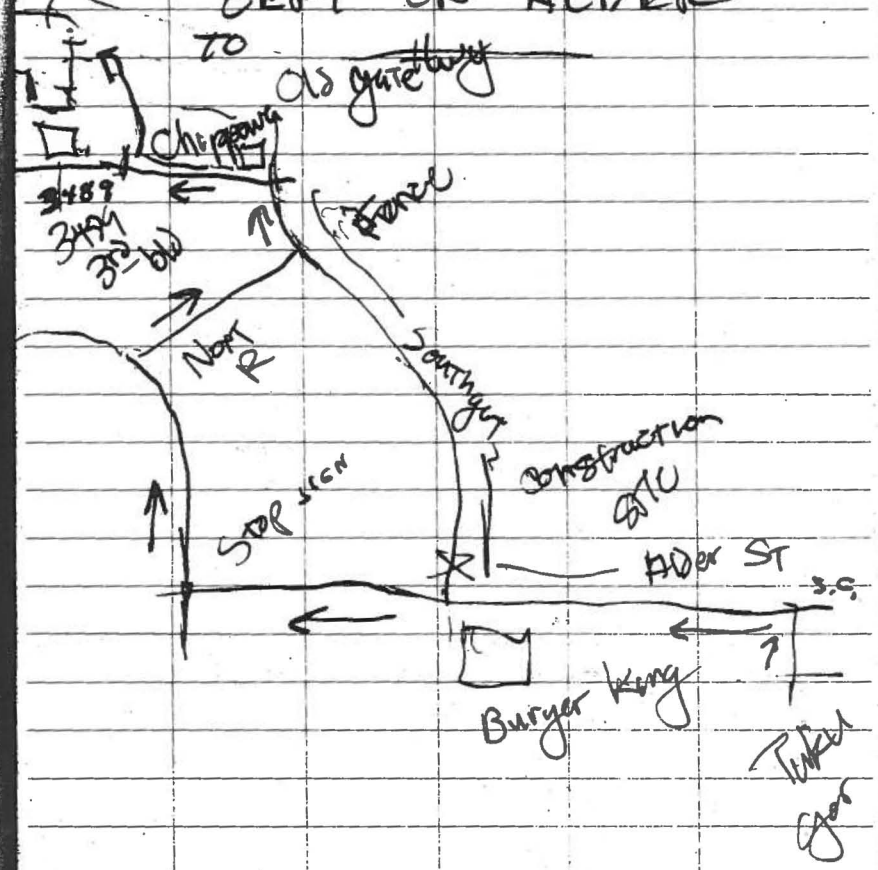

"Rite in the Rain"®
ALL-WEATHER WRITING PAPER

"Outdoor writing products. . .
for outdoor writing people"

Bound Books / Notebooks

Loose Leaf / Binders

Copier Paper / All-Weather Pens

Memo Books

www.RiteintheRain.com

"Rite in the Rain"®

ALL-WEATHER WRITING PAPER

FIELD

All-Weather Notebook

No. 391

Site Characterization

Ft Wainwright

4 5/8" x 7" - 48 Numbered Pages

Dams Book 2

"Rite in the Rain"®
ALL-WEATHER WRITING PAPER

Name _____

Address _____

Phone _____

Project _____

Clear Vinyl Protective Slipcovers (Item No. 30) are available for this style of notebook. Helps protect your notebook from wear & tear. Contact your dealer or the J. L. Darling Corporation.

CONTENTS

PAGE	REFERENCE	DATE
	Project Ph #s	
CGE	Bob Brock	
	John Wentz Watterson QAR	
	590-3246 cell 353-4483 office	
	Watterson	
	Randy (building super) 322-8822	
	Beth 590 0676	
	AK Airlines Acct. # 27442322676	
	Gloria cell 223-7870	
	NW	
	Carrie Cheyne (water truck) 441 5926	
	Chris Lock 748 90241	
	SES Steve Crupi 550-3213	
	NPDL 05-049 quote	7102C

NW crew
575

John Harrison 915 3630 4957
Kenn Hall
Tom Marzen 441 5921
Rick Nerson 208 521 7519

8/30/05

1405 cont. on site @ Taku Gardens
Julie Clark & Dan McGauhey
look at location for soil &
wipe samples

time
05FW-CAR-1-W - 1335 - Julie collects
wipe sample from middle of dashboard
in car.

05FW-CAR-2-SO 1432 - collected
from drivers side mat. Soil enough
for almost a full 4oz jar (85%)

05FW-CAR-3-SO-1445 - Collected from
soil on the ground under
car & wheel wells

D. McGauhey drops off J. Clark back
at Taku Gardens site. J. Clark will
put samples in bags from boreholes
that D. McGauhey drilled this a.m. D.
McGauhey will ship samples from site and
areas (R&S) and from car to North
Creek in WA.

8/30/05

G. Beckman back on site.
J. Clark and G. Beckman use power auger to drill holes for Ensys testing.

1550 Sandra & John from Corps come on-site. They are documenting gaps in fencing around construction site.

1610 Start collecting core samples, located around Areas 58 and 59. See locations below.

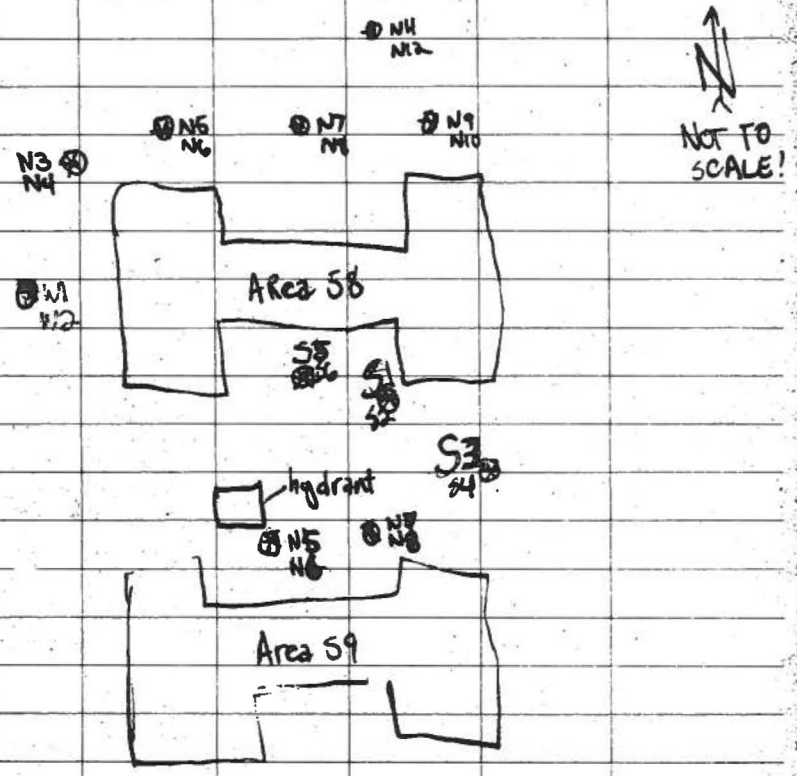

8/30/05

1630	05FTW-A59-N5-0-24-SO PID= 0
	05FTW-A59-N6-24-48-SO PID=0
1640	05FTW-A59-N7-0-24-SO PID=0
	05FTW-A59-N8-24-48-SO PID=0
1645	D. McGauhey returns, will drill on S side of Area 58.
1655	05FTW-A58-W1-0-24-SO PID=0
	05FTW-A58-W2-24-48-SO PID=0
1700	05FTW-A58-N3-0-24-SO PID=0
	05FTW-A58-N4-24-48-SO PID=0
1720	05FTW-A58-N5-0-24-SO PID=0
	05FTW-A58-N6-24-48-SO PID=0
1725	05FTW-A58-N7-0-24-SO PID=0
	05FTW-A58-N8-24-48-SO PID=0
1735	05FTW-A58-N9-0-24-SO PID=0
	05FTW-A58-N10-24-48-SO PID=0
1740	05FTW-A58-N11-0-24-SO PID=0
	05FTW-A58-N12-24-48-SO PID=0
	D. McGauhey done drilling for the day. Will help J. Clark w/ samples.
1750	05FTW-A58-S1-0-24-SO PID=0
	05FTW-A58-S2-24-48-SO PID=0
1755	05FTW-A58-S3-0-24-SO PID=0
	05FTW-A58-S4-24-48-SO PID=0

8/30/05

1800 05FTW-A-58-55-0-24-50 PID= 0

05FTW-A58-56-~~0-24-50~~ 24-48 PID=0

1805 J. Clark and D. McGauhey start putting samples into jars. For now, only 0-24 in. interval will be sampled for PCBs. The 24-48 in. interval soil will be saved in case of PCB hits in 0-24.

1930 Everyone leaves site. Done for day.

Julie Clark
8/30/05

8/31/05 58, occasional rain calm

0750- Arrive @ IDW & grab PID. Go to ECC & grab barcode labels for 2 PPE drums. Let Kat know we have a EAA @ TG.

0815- Go to TG. Catch up on notes. Open up trailer. Check out boring sites

0845- Start up Bobcat & get sample tubes out

0930 J. Clark and G. Beckman arrive on site. D. McGauhey has already drilled one borehole. Says Therese Deardorf, Cristal Fosbrook, and Bob Brock were on-site before Clark & Beckman arrived. Indicated that at least Bob would return later.

0950 D. McGauhey begins drilling again. Will be drilling around Areas 57, 55, 53, 51. See locations next pg.

1025 05FTW-A57-59-0-48-50. PID = 0.4 Soil very compacted in boring column, only one sample collected, from 0-48 in. interval

1045 05FTW-A55-53-0-24-50 PID= 1.3

05FTW-A55-54-24-48-50 PID= 0.6

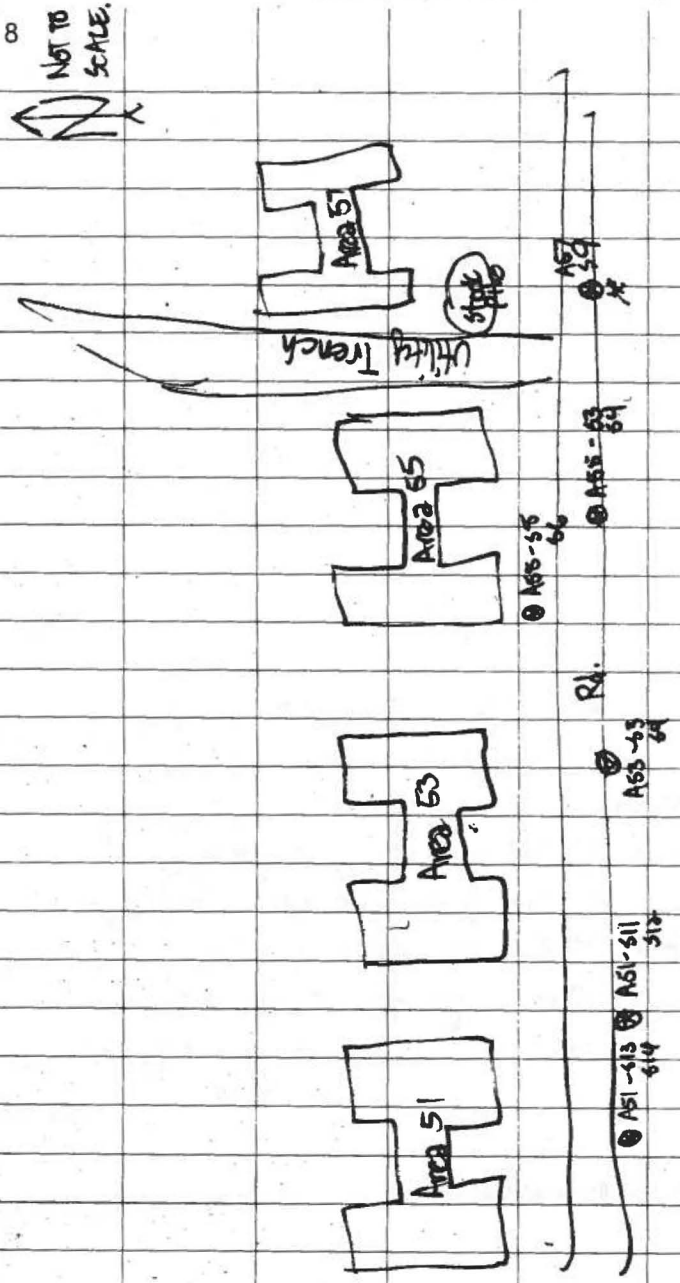

8/31/05

1053 - DMcGaughey stops drilling for break & get heater for Gloria from RF Company. Take lunch

~~1100~~ Julie to IDW #6 access Pip site

1215 Return to site.
Julie works on samples
Dan returns to borings on S & W side

1250 05FTW-A53-S3-0-24-SO PID=0.9
05FTW-A53-S4-24-48-SO PID=0.6

1240 05FTW-A55-S5-0-24-SO PID=1.0
05FTW-A55-S6-24-48-SO PID=1.2

1355 05FTW-A51-S11-0-24-SO PID=3.4
05FTW-A51-S12-24-48-SO PID=0

1400 05FTW-A51-S13-0-24-SO PID=0
05FTW-A51-S14-24-48-SO PID=0

! McGaughey drilling near playground and Area 50. See boring location next pg.

1450 05FTW-PLG-S1-0-24-SO PID=0
05FTW-PLG-S2-24-48-SO PID 0

1455 05FTW-~~PLG~~ JC A50-N3-0-24-SO PID=0
05FTW-A50-N4-24-48-SO PID=0

1510 05FTW-A50-N5-0-24-SO PID=0
05FTW-A50-N6-24-48-SO PID=0

8/31/05

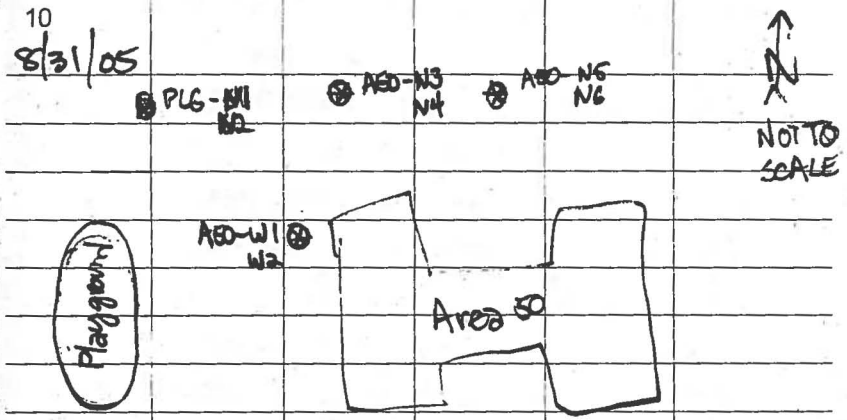

1530 G. Beckman wants some of her Ensys screening samples sent to lab. 3 samples: 05FTW-A59-03-TSW-50 @ 1540
05FTW-A58-01-TSW-50 @ 1545
05FTW-PLG-MUD-50 @ 1550

1640 05FTW-A50-W1-0-24-50 PID=0
05FTW-A50-W2-24-48-50 PID=0

1655 05FTW-TGSP-A52-NE1-0-24-50 PID=0
05FTW-TGSP-A52-NE2-24-48-50 PID=0

1700 05FTW-TGSP-A52-N3-0-24-50 PID=0
05FTW-TGSP-A52-N4-24-48-50 PID=0

1730 Done putting samples in jars, cleaning up area, packing cooler. Leave site.

1800 G. Beckman / J. Clark drop off samples at Goldstreak, to be shipped to SGS's Anchorage lab.

8/31/05

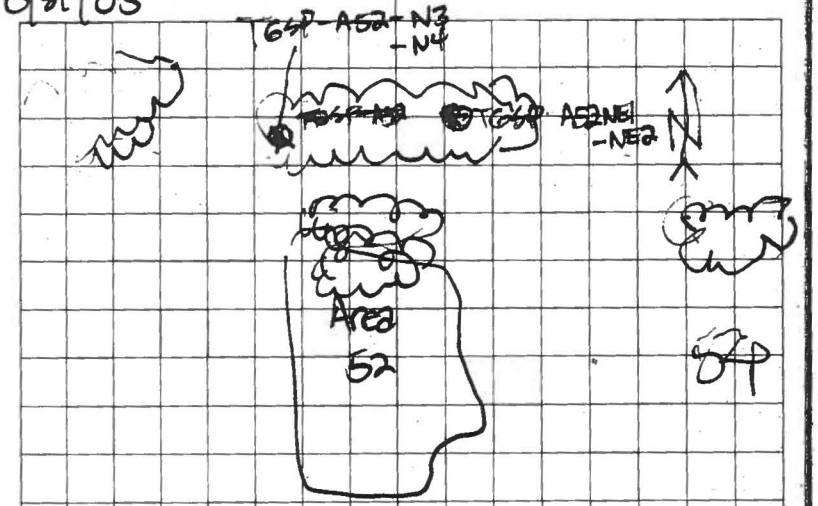

1900 J. Clark leaves a message for Steve Crupi at SGS w/ waybill # and ETA of samples in Anchorage. Done for day.

Julie Clark
8/31/05

9/1/05

0800 G. Beckman gets call from Bruce Miller, corporate HES manager. Discusses concerns about this site w/ him. Gloria, Dan, and Julie will get blood work done this afternoon

0900 Pick up coolers and ice from SGS.

0930 Pick up safety gear (hardhats, safety vests, Tyvek, keta boots, etc from Arctic Fire and Safety.

1020 On Taku Gardens construction site. Watterson Construction will be here to pick up some personal things.

1030 Meet at front gate Sandra & John from Corps are there also. Let Watterson in to get their things. Make sure everyone that goes in is wearing booties.

1130 Head over to SAS school, will take PCB wipe samples of playground equipment. Talk to Michael Wilkenson (admin assistant) in main office. He gives G. Beckman and J. Clark permission to take wipe samples. G. Beckman calls Bob Brock, leaves him a message indicating that Michael Wilkenson would like to see the results when they come back.

9/1/05

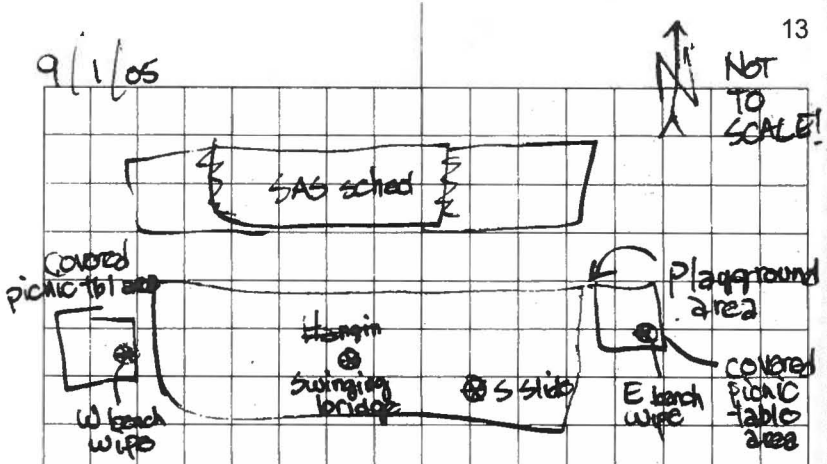

Taku Garden's construction area

1145 Collect 4 wipe samples:
OSFTW-SASPLG-WBench-W
OSFTW-SASPLG-SwingBridge-W
OSFTW-SASPLG-Sslide-W
OSFTW-SASPLG-EBench-W

1200 Break for lunch.

1245 Back to Taku Gardens to collect more samples. Will do more wipes on fence, near playground. Green fence N's of playground.

1300 Collect-OSFTW-ASO-Fence-W.

1305 Collect OSFTW-NWASO-Fence-W.

1320 Collect sample from excavator at E end of original area. (E of Areas 58(59), due N of S exit.

9/1/05

1320 cont. Sample IDs: OSFTW-Exc-Front-SO
OSFTW-Exc-Bucket-SO

1330 Collect 3 samples from car wash area at N exit. IDs: OSFTW-Wash-SSide-SO, OSFTW-Wash-Center-SO, OSFTW-Wash-NSide-SO.

1350 Head over to IDW facility to pack cooler and check email, etc.

1600 D. McGaulhey leaves to go get respirator fit test.

1625 J. Clark heads to SGS to get bubble wrap for shipping samples to ANC via Goldstreak.

1645 Picks up bubblewrap at SGS. Head to Goldstreak

1710 Drop off samples at Goldstreak. Paula from main office calls, says we will be getting blood work up at Urgent Care, they close at 10 pm.

1720 Call Steve Crupi at SGS, tell him waybill # and ETA of samples that were just shipped.

1750 Return to IDW facility.

1815 Leave to go get blood drawn at FBX Urgent care. Done for day.

Julie Clark
9/1/05

9/2/05 27°, clear, calm

0700 - Arrive @ IDW

9/2/05 pg 2

1700 – Arrive back Taken Q. Drop off vasqueen @ soil piles & look for Gloria. Give her computer & go over soil pile Sample location

1755 Meet w/ Owns Locke NW corner of Taken Gardens & give him tape & go over sampling sequence Hell go on S side of N street BLD (1-15) D MFG will go on N side. First to Slayden Plumbing trucks

1804 (EMX 995) TRK 995 wipe sample

9/2 cont pg 3 55, sunny clear

1814 – Slayden truck EJS 724
TRK 724

1817 Slayden trk DNK 484 wipe
Finish & move to next group of 3 trucks

1824 – White Chev DKM839
S – TRK 839 wipe

1831 – Soil sample 4oz jar EPM 500
TRK 500

1835 – Slayden 1152 EHN 148

1835 – TGSP 2N1 BLD 2 North side
45 – TGSP 2N2 sample 1 & 2

1851 TGSP 2S1

1855 " 2S2 Took pictures

1900 Call Chris & check in
Decide to begin wrapping up
Head to trailer.
See someone on S side of site
Turned out to be Joe Vargas
walking the S side getting this
lineal footage.
1930 Wrapup @ site.
Take Chris to his hotel
1945 Done for the day

DMcG

9/3/05 41°, cloudy, calm

0725 - DMcGauhey @ Springhill pk Chris & head to Tokeen Gardens
0750 - Arrive TG & start organizing parts. Sort, label, start chain
0900 - Carrie Cheyne (NW) arrives w/ water truck. D McGauhey drove him around site & showed him soil piles & roadways. He will enter & exit thru Alder St entrance.
Chris finishes labeling & starts collect
0930 - DM - bubble wraps, bags & finishes COC for 9/2 samples
1045 - DM gets soil & wipe sample gear will go to N end of site & collect around Waterson Job trailer & N rd
1110 - Bobcat bkp Blo 10 IVC AE9104
1118 - Move to Waterson office trailer to Sample Trucks & equip

9/3/05 pg 2 45+, cloudy calm

1118 - Start w/ trucks @ trailer
1122 - Pu ~~trk~~ ~~TK~~ TK 287461 - W
Blue Watterson truck
1128 - Blue Chev. TK EHR967-W
4x4 (private?)
1135 - Plymouth Acclaim Watterson
CAR CRL 817
1142 - Chev S10 (grey)
TK TK 2534 CH
1150 FL48-52 S0 4oz jar
soil from floor / wheels across from office
~~1150~~ 1200 Meet Chris @ trailer. Take
lunch.
1250 - Joey called returned his call
checking in on staffing
1305 - Go to A60 foundation soil
pile
1310 - TGSP-A60-N1-S0 - SW corner
of pile
1316 - TGSP A60 N2-S0

1320 " " N3-S0

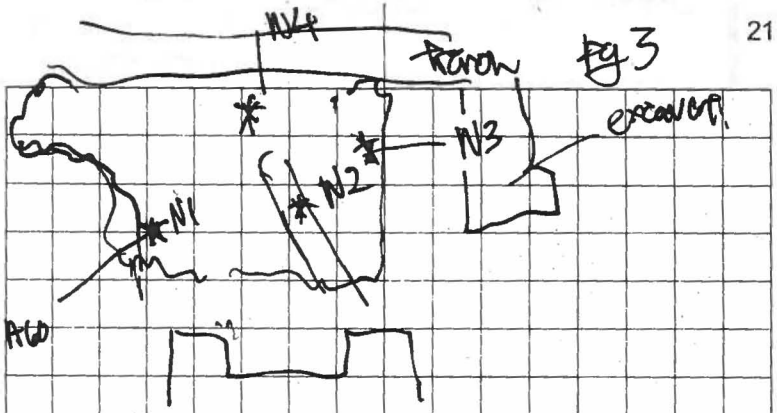

1328 - TGSP-A60-N4-S0 - part of
pile facing N
Chris sampling equip. just
W of trench past
1335 DM back to truck & start
labeling jars.
1445 - Finish w/ 6 COCs & packing
1 blue cooler for shipment.
Head for Goldstreak.
1505 - Drop off coolers. Call Steve
Crupi w/ waybill # & arrival time
(~ 7pm 9/3 Fri 9/9)
1520 - Go to Aronic Fire for respirator
cartridges. They were closed. Went
to ~~RH~~ but they didn't have
anything.
1600 Return to Tyler Gardens.

9/3/05 pg 4

1600 (cont). Since Chris doesn't have respiratory protection, he will not be near soil piles if I'm generating dust covering piles.

1430 - Carrie Gleyne drops by & asks if we want more water sprayed. Told him to go since we wouldn't be there much longer.

Cover soil pile N. of 854.

1710 - Go to cover long low pile that kids were suspected of playing in @ SW access of site.

1750 - Finished with the visqueen we had. Still need the 20'x100' roll that I was unable to pu. Friday will PU Tues

1810 - Close up trailer, cleanup trash lookup. Dry decon truck on exiting site. Take Chris L to Marriot & meet w/ Gloria. Give her 6 COCs & Goldstreak receipt.

1830 - Done for day

9/4/05 pg 1 40, cloudy, calm

0730 - PU Chris @ Marriot. Go to Fred Meyer & get lunch DM (Dan McGinley) picks up new spray bottle, oil for Bobcat, paper towels

0830 - Arrive TG Chris Locke sets up for last of wipe samples. Dan takes trash & goes to IDW to stop, get buckets for storage of PPE for each person.

0915 Organize PPE. Get tailgate safety forms

0930 Tom Matzan & Gloria arrive. Tailgate safety meeting. They walk the site around 52. Will move trailer around noon & begin augering.

0950 - Gather sample gear. Go to trench & find Black Goo actually run in major glycol trench running East/West NNE of AGD collected 12 4oz jars

pg 2

1015 Ø5FNW-60NTRCHBLKW - Waste solid broken chunks tar

Get more 4oz @ trailer

1030 - Collect Ø5FTWA60SurSO - SO

1045 - Collect A62 Sur SO - 1 4oz jar

1050 Collect A64 Sur SO inside Foundation @ surface - composite

1105 - A63 Sur SO collect as composite of surface inside Foundation

1115 - Collect A64 Sur SO as composite

1125 - Finished w/ 5 Foundations & go back to trailer to label jars & start cooler

1145 Lunch

1210 - Start labeling & COC for mornings samples

1300 - Go to N side of TG on N side of Foundation of A1 & bore 3 holes stay out from building to stay in native soil Chris & Dan

9/4/05 pg 3 55, cloudy SE breeze

1300 (Continued) Auger behind A1, 3, 5 then collect samples in 1gl Freezer bag lab A1N1, 2, 3 indiv samp

Foundation 1 North

1350 Dan goes to find Gloria & label samples if necessary. She & Tom had actually marked auger sites w/ paint. Meet @ trailer @ 1500. Go bow

1410 Go back & meet Chris who got to Foundation 9

Help Chris bow to 9

1430 - A13 has 4 samples. Mornings case there are 2 samples in the road S of Wotterson office in line w/ power poles. Collected 3 behind A15 & 2 behind 17

1500 Back to trailer & catch up COC

9/4/05 pg 4

1530 Call Gloria & see if she was coming down to trailer. Jar up a couple of soil samples. Finish COC.

1545 - Lv for Goldstreak

1615 - Arrive @ Goldstreak. Fill out paperwork & Drop off. Put COC inside cooler strap

1640 - Call Steve Crupi direct line & lv message with waybill # & ETA arrival time

1705 Arrive back @ Tukwila Gardens. Gloria & Tom gone for the day. Go thru sample jars from A1 to ~A15 & label & bubble wrap. Gather dive bags left for EVSYS tests tomorrow. Put away gear for.

1745 Lv site & drop off Chris at hotel. Go to Fred Meyer & pu blue ice since we're out & get pacs.

1830 - Lv Fred Meyer. Done for day

Dan McCarthy 9/4/05

9/5/05 pg 1 45, mostly cloudy SE breeze

0730 Pu Chris @ Marriott go to Fred Meyer & pu lunch. Head for FWA.

~0830 - Arrive TG & open up trailers. Start getting Chris setup to start augering @ NE corner of site @ A19.
Drive Chris up w/ auger & drop off. Come back for his hearing protection & get shot to him. Water truck arrives

0900 - Dan McC gets paperwork together today onsite
Gloria Beckman Chris Locke
Tom Matson Dan McGaughey
Tom & Gloria to run EVSYS test kits
Chris to surface sample
Dan organize & setup to run Little Smokey.

0930 - Go over safety w/crew & fill out form

1015 - Go with Gloria & look @ boring locations for the auger & at depth trench sampling

9/5/05 cont pg 2

11 Loo @ E boundary.
1105 Got a call from Steve C. he can receive so we will ship @ 3:30 or so. He will also have some results soon
1125 - Finish yesterdays cooler for shipment
Go up to N side & collect bags of soil Chris had collected
1150 - Get Chris & come back to trailer @ A59. Take lunch
1225 - Finish lunch.
Taken Chris back to start augering again. Got soil from the morning & after calibrating PID take headspace measurement (1 hrs of +70.

	Time	PID
A13SE1	1040 hrs	12.1
A13S2	1048	12.5
A13S3	1050	1.2
A9S1	1137	15.2
A9S2	1140	18.2
A13S1	1045	10.0
A9S3	1143	71.5

only boring marked

A11S3 - 1133 - 7.8
A17S1 - 1000 - 4.0
A17S2 - 1002 - 6.8
A17S3 - 1005 - 9.0
A17S4 - 1013 6.4
A17S5 - 1015 - 0.1

9/5/05 pg 3 60, sunny, NW breeze

1320	A15SW1 (street)	1036	8.1
	A15S2	1025	10.4
	A15S1	1023	5.8
	A15S3	1028	7.4
	A19N1	0940	2.1
	A19N2	0942	3.1
	A19S1	0955	0.0
	A19S2	0952	3.2
	A19S3	0949	0.9

1430 Finish putting new samples in cars PID label COC. Go to help Chris get samples in Process last samples
9/5 samples
~~SFW~~ - A19N2 - SO - 0942
A19S2 - 0952
17S3 1005
13S1 1045
A15S3 1028
A15SW1 1036
A11S3 1133
A9S3 1143 71.5 PID

1430 cont. A151 1312
A551 1255
A353 1302
9/5 A752 1248
9/4 A2NB 1449
9/4 INREI 1420 - this sample taken in due to Ensys Inc.
finish cooler take above & 9/4 samples to Gold Streak
1545 - leave for Goldstreak
1620 - Drop samples 5 COCs 55. No cooler Waybill 0847 3312
1635 - Call Steve @ SGS & leave message w/ Waybill & Fax info
1640 Head back to FNA

9/6/05 45 cloudy calm

0730 - Arrive @ airport & pu Julie Clark. Stop at Fred Meyer & pu lunch for her
0740 Steve Cooper called & said sample A11-N2-S0 was not on the chain. Told him to sample it & I'd look in to it
0830 - Go by SGS & pu ice for coolers. Then stop by Arctic Fire & pick up Hannes & yellow Bert boots. Head to FNA. Just after arrive Bruce Miller calls & we go back to Visitors center to pick him up.
0900 Arrive at Taku Gardens site. Show Bruce Miller around a bit.
0910 Gloria Beckman, Tom Matzen (NW) and Chris Locke (ENSR) arrive. G. Beckman and Bruce Miller leave to go meet w/ Corps. Tom Matzen & D. McCaughey clean up and secure things in trailer so it can be moved. J. Clark & C. Locke dump out soil from last week at stockpile N of Area 54.

9/6/05

1000 Move trailer N, close to houses by N exit.

1030 C. Locke goes off to do more power augering near the houses, T. Matzen works on Ensys kits, J. Clark & D. McGauhey do inventory and organize trailer.

1050 D. McGauhey off site to IDW to pick up misc. equipment.

1130 J. Clark goes over to help C. Locke bag up soil from power auger.

1200 Break for lunch, D. McGauhey returns.

1240 J. Clark takes truck to pick up bags of soil from power augering this a.m. Will take PID readings and put soil in sample jars. C. Locke back to power augering.

1310 D. McGauhey checking oil / misc. maintenance on Bobcat.

1320 J. Clark calibrates Photovac 2020 PID w/ fresh air, then 100 ppm isobutylene. Calibration good. Ready to do headspace readings to determine which samples will go to lab.

9/6/05

1330

ID	Time	PID	ID	Time	PID
A4 N1	1035	0.1	A12 N3	1118	8.2 *
A4 N2	1039	9.3	A14 N1	1146	7.3
* A4 N3	1042	10.0	A14 N2	1141	7.5
* A6 N1	1045	10.1	A14 N3	1143	8.3 *
A6 N2	1047	9.5	A16 N1	1149	6.6
A6 N3	1054	9.2	A16 N2	1143	8.9 *
A8 N1	1057	9.3	A16 N3	1150	8.6
A8 N2	1100	8.9	A18 N3	1153	6.4 *
* A8 N3	1102	9.6	A20 N3	1147	8.5 *
* A10 N1	1105	10.0	A20 E4	1155	7.8 *
A10 N2	1108	6.9	A20 S1	1250	8.1 *
A10 N3	1110	5.9	A20 S2	1253	7.4
A12 N1	1113	7.8	A20 S3	1256	5.7
A12 N2	1116	7.8			

1345 John W. from Corps calls, will meet Dan at front gate at 3:30 to show Dan where utilities are. D. McGauhey leaves to begin boring.

1350 Note for above samples & PID readings: there is no A18 1 or 2, and no A20 1 or 2, since there are stockpiles and trenches in the way of where borings would go.

1435 G. Beckman arrives on site w/ EPA personnel.

9/6/05

1510 C. Locke done w/ power augering. Will pick up bags of soil & bring them to trailer for J. Clark.

1530 D. McGaughey has done 4 boreholes. He will draw a diagram & take GPS points. Now is waiting to meet John W. about utilities

1545 C. Locke returns w/ more soil to PID and put into jars.

1550

	ID	Time	PID	ID	Time	PID
	A18S2	1302	0.0	A10S3	1412	0.0
	A18S1	1300	0.0	A6S1	1416	0.0
*	A18S3	1304	0.0	A8S2	1418	5.2 *
	A16S1	1321	0.0	A8S3	1421	0.0
*	A16S2	1323	0.0	A6S1	1436	0.0 *
*	A14S1	1351	0.2	A6S2	1438	0.0
*	A14S2	1354	0.3	A6S3	1440	0.0
	A14S3	1356	0.0	A4S2	1444	0.0 *
	A12S1	1400	0.0	A4S3	1446	0.0
	A12S2	1400	0.0	A2S1	1449	0.0
*	A12S3	1404	0.0	A2S2	1451	0.0
	A10S1	1408	0.0	A2S3	1454	0.0 *
*	A10S2	1410	0.5	A2S4	1457	0.0

1625 Put in jars samples that had >1 hit w/ Ensys test

1632 ØSFTW-A15N3-SO

9/6/05

1636 ØSFTW-A17N1-SO | BH A19E1 - 1404

1637 ØSFTW-A17N2-SO | BH A19N2 - 1442

1640 ØSFTW-A19S3-SO | BH A19N1 - 1450

BH A17N2 - 1510

Dan McGaughey finishes 4 borings on N side of A19 & 17. Meet w/ J Weirse to go over utility locations. Figured out generally the pattern. He will provide some drawings to for each system.

1645 J Clark heads to the lab & to pick up John a carport & drop off samples @ Cold Stream.

1700 D. Covers the soil piles @ 1757

1745 Done w/ Pte & C Locke & McGaughey clean up site

1830 Done for day

9/7/05 45, cloudy,

0700 – PU John Harris at the Wedgewood
Talkes about the project
the way to Fred Meyer. PU lunch
& head to FWP. Talks about
todays scope of work.
0740 – Arrive take Gr & continue
orientation
0800 – Bruce Miller arrives followed shortly
by Gr Beckman & C Locke.
Talk about meeting last night
& todays scope C Locke B Miller
to do wipes & surface borings on
housing. Julie & John take Gloria
to airport & get John PP tested
for respirator. Dan to borings
@ A 15
0915 Tailgate safety meeting & sign
crews on PPE. Tom Magzan to
do site management check w/ Force
crew.
D McCaughey preps for drilling
0945 Head for 1st row. Begin @ A17
BHA17N1 – 1012 – low volume collection

7/05 BG

1020 – Move to Bld 15 BH15N2 – 1025
BHA15N1 – 1110
Move to W side of A15
BHA15W1 – 1125 –
Matterson on site to drain pumps
w/ QAR
1145 – Take lunch – John & Julie back
from run out to town for test
1215 – After lunch Orient John to
rebound. Show him utility drawings
& approx. locations
Go to road sample. WNW of A15
Dig W of telephone pole
BHNRG1 – 1327 after collect
a sample tube w/ to low a volume

1345 Move behind Bld A13.
BHA13N2 – 1355
BHA13N1 – 1405
1400 – Move to just NE of Comm manole
to sample between bld's
BHA11NE1 – 1415
BHA11N2 1432

9/7/05 pg3 55, running, breezy

1435 Move W BHA11N1 1440
1440 Move to A9 BHA9N2 1446
Take break to restock on supplies & fuel up. Help w/ samples for lab
1620 - Move W BHA9N1 1631
1642 BHA7N2
1650 BHA7N1
1655 BHA5N7 run out of flags
1705 BH A5 N1
1710 BH A3 N2 W?
1720 BH A3 N1

Help finish up. cleanup & gear

1800 - Lv. site. Escort C. Lock J Harris to Wedgewood
1830 - Lv. Wedgewood. Done for day

9/8/05 pg4 45, cloudy, calm

0730 - Go to IDW - Pil another pdy for PCB waste
0800 Arrive @ jobsite bring drum & decon brush to front gate
0800 Crew arrives open trailer
0815 have Tailgate safety meeting
Talk about escape of Toys while C Locke to finish grid layout & of the 3rd row drill so than auger. Dan McDaniel / Harris burning
0845 - Back to IDW to get rainproof suites.
0910 - Back onsite call Gloria sort out sample #'s on equip w/ Ch Lock
0930 - Catchup on log book
1020 - Got supplies to restock auger / Little Smokey

1125 - BHA1N2 Close to Telephone pole & NW corner

cloudy,

1135 BHA1N1 – NW corner house
move to W side
1143 Move to W side At Front 1/2
BHA1W1
1150 BHA1S1
1200 BHA2N1
1210 BHA2W1
Done in front area trench
samples
~~1235~~ lunch
1300 Look for utilities. Plant pin flags
to avoid water/sewer & service lines
1425 BHA4N1
1430 BHA4N2
1440 A3N2
1445 A5N1 SW corner
1451 A5N2 20' garage
1456 A6N2

1547 BHA7N2 SE corner
1555 BHA9N1
1600 Tom & Chris

65, sunny, calm

1610 BHA9N2
1618 BHA10N1
1625 BHA8N2
1705 BHA11N2 low volume
Rick from Richland arrives at site w/ J Clark. Introductions & orientation to site.
1730. – Began cleanup. Pull sample tubes & put things away
J Clarke rents Ranger for vehicle a crew of 3 (4 by tomorrow)

9/9/05

0540 - Arrive TG open trailer, Set up Safety Table.

0800 - Crew Arrive, Meet Kevin the new guy, Do tailgate safety meet, Crew Signs,

8:30 - Dan Wiley goes to BDW to get 2 more drawings & Site Safety plan down load & print mod From B Miller

0930 - Back to TG & set up to start check Flags
Bobcat hrs 1294 add 3/4 qt oil

1000 - Rev up @ BH 12.
BHA12N1

1016 - BHA12N1 NW side

1025 BHA12N2 20' N of garage

1030 BHA19N1 40' N Fam

1035 BHA13S1 out from garage

1045 BHA14N2
Still need to collect A1252 From fire hydrant area
Break to move rig & Fuel stake new area to the E

1135 - BHA16W1 20' W bld

1145 BHA15S1 straight out/garage, need to collect 1552 & 18N2 From glycol trench area E of bldg

1155 Move to E side BD 17/18 will sample BD 19S1 From trench as 20N1

1205 BH17S2

1215 BH18N2

1220 Move rig E of 19/20

1230 BHA19S2 E of 19 & N/S glycol line

1240 BHA20N2
Stop for lunch, Service rig Scout for utility conflicts

1415 - BHA21S2

1440 BHA20S1 Scout conflicts

1445 BHA18S2

1500 BHA18S1
Move to area S of telephone poles

9/9/05

Ongoing PP power conduit installed

1506 PP9S2

1515 " S1

1520 PP8S2

PP8S1 will be taken from glued trench E of 18

John Harrison to help J Clark bag, jar & label samples for tomorrows Gido Stroak shipment

D McGauhey sets stakes S of 15 to A8.

1628 - Go back to B15S A16S2 & in trench by Tom & Gloria

1635 BHA16S1

1717 BHPP7S2

1725 BHPP7S1

After burning more rug near trailer

Rain stop

9/10/05 45, occasional rain calm

0745 - Arrive IDW for IDW support

0830 - Arrive Tahoe Garden. Get suited up & service rig hrs 1339.3

Harrison helping J Clark till rig ready. Start Bate Smokey & it warm up. Load truck

0915 - Load truck w/ gear

0950 - BHPP7WRD1 ~50' WSW of PP7

1010 - BHA16WRD1 ~100 W of SW corner 16

1020 BHA14E1

1030 BHA14S2

1040 BHA14S1 off SW corner 50'

1050 BHA12S2 N of PP5

1055 BHPP6S1 due S of A14S2

1105 BHPP5S2 SW ~~PP~~ 5-S of 14

1225 BHPP5S1 almost due S PP5

1240 BHPP4S2 SE PP4

1250 BHPP4S1 SW of PP4

1255 BHA10S2 (S2)

1305 BHA10S1

1315 BHA8S2

1320 BHA8S1

1330 D McGauhey goes to Stake out utilities to A25
J Harrison to help J Clark jar & label sample
1500 Restart rig & move to BH 5
1505 BHA6S2
1520 BHA6S1
1535 BHA4S2
1545 (BHPP2S2) SSE of PP2
1550 BHA2S1 25' from bld
1600 BHA2SW1 approx ~50' SW from SW corner of A2
1615 BHSWALE - E of drainage ditch on W perimeter of TG 50 yds S of Bld 2
1630 BHPP2SS1 S of glycol tank E of swale 50 yds
1640 BHA42NE1 30 yds NE of A42
1650 BHA43N1 - 40' N of NW corn
1700 BHA43N2
Finish for day Shut down rig

"Rite in the Rain"®

ALL-WEATHER WRITING PAPER

FIELD

All-Weather Notebook

No. 351

Site Characterization and Remediation
Fort Wainwright, Alaska
Contract W911KB-04-P-0136
North Wind Project No. 2316.030

4 5/8" x 7" - 48 Numbered Pages

Dan's Book 1

"Rite in the Rain"®
ALL-WEATHER WRITING PAPER

If lost please return to

Name North Wind Inc
c/o Gloria Beckman
Address 235 E 8th Ave. Suite 210
Anchorage AK 99501
Phone (907) 277-5488 Fax 277-5422

Project

Clear Vinyl Protective Slipcovers (Item No. 30) are available for this style of notebook. Helps protect your notebook from wear & tear. Contact your dealer or the J. L. Darling Corporation.

CONTENTS

PAGE	REFERENCE	DATE
	Project Ph. numbers	
	COE	
	Bob Brock	
	John Wentz (Takai Gardens OAR	
	cell 590-3246 off. 353-4433	
	DPW - Cliff Seibel 353-6220	
	Watterson	
	Randy (a building super) 322-8822	
	Beth 590-0676	
	North Wind	
	Gloria Beckman (Project Man) 277-5488	
	cell 223-7370 hm 348-0579	
	SGS quote 7102C	
	NPDL # 05 049	
	575-6595	

7/22/05 75°, sunny, calm

~1000 Call from Gloria about doing 5 soil samples @ Taku Gardens @ Area 52. Called SGS for jars & started getting sampling supplies together

~1430 - Go to PW & meet w/ Bob Gray to drive over to Area 52 site. Bob showed me where previous samples had been taken. Begin setup for sampling. Calibrate PID & don PPE tyvek/nitriles

sample # time

Ø5FTW-TG-A52-Ø5-SO - 1510 - MS/MSD
sampled 10-12" PID @ 29.4
this taken where Ø5-181-0070 taken

Ø5FTW-TG-A52-Ø3-SO 1526 PID 39.4
sampled 10-12"
this where Ø5-181-0071 taken

Ø5FTW-TG-A52-Ø4-SO 1531 (PID 35.2)
sample 10-12"
this where ~~k~~Ø5-181-0073 was sampled

7/22/05 cont.

	Time Sample	PID
Ø5-FTW-TG-A52-Ø2-SO	1543	PID 13.7
		sampled 10-12"

Same site as Ø5-181-0074

Ø5-FTW-TG-A52-Ø1-SO	1561	0.0
		sampled 10-12"

Same site as Ø5-181-0075

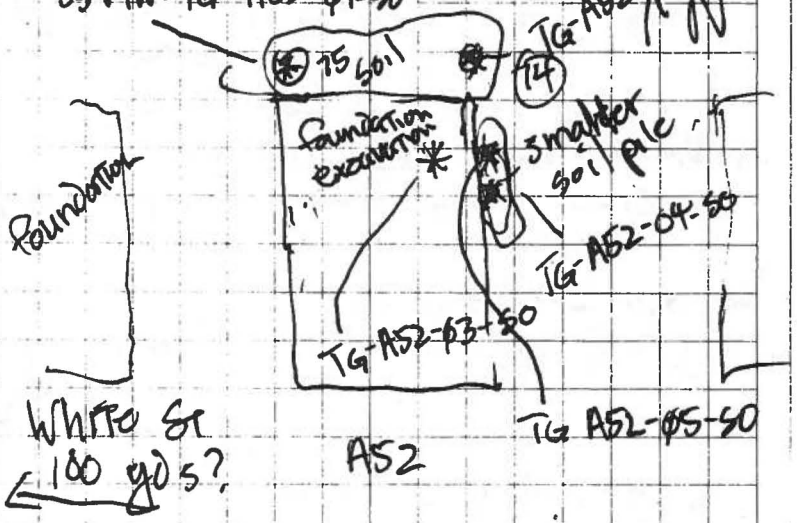

1600 - Finish, cleanup, hold trash go to lab, finish COC

1712 - transfer custody SGS
72 hr TAT Rush

End of day

7/27/Ø5

Weather = 70-75° partly cloudy + slightly smoky

1500 Tailgate meeting attended by Dave Bates, Dan McGauhey, and Lesa Nelson. Discussed safety precautions and health hazards. Also discussed project and duties to be performed

1550 Arrive at site. D. McGauhey speaks w/ site supervisor via phone. Start setting up equipment

1610 Begin drilling @ Borehole #1. Photo #8 taken

1620 1st sample taken. Soil dry from 8-10 ft. Starts becoming moist @ about 10 ft. Light grey, fine to medium gravelly sand. Gravels less than ½ inch across. No odor. PID = Ø.

1630 Take soil sample from 8-10 ft
Soil Sample ID = Ø5FTW-TGHP-8-BHØ1-SO
Tested for VOCs, DRO, PCBs, + SVOC

1640 Take soil sample from 10-12 ft
Soil Sample ID = Ø5FTW-TGHP-1Ø-BHØ1-SO
Tested for VOCs, DRO, PCBs, + SVOC

1645 Start drilling @ Borehole #2

1710 Soil characterization same as borehole #1
PID = Ø

~~1715~~ an

1715 Take soil sample from 8-10 ft
Soil Sample ID = Ø5FTW-TGHP-8-BHØ2-SO
Tested for same as BH#1.

1720 Take soil sample from 10-12'
Soil Sample ID = Ø5FTW-TGHP-1Ø-BHØ2-SO
Tested for same as BH#1
Photos #9 + 10 taken.

1750 Start drilling @ BH#3. ~~Photo #11 taken~~ an. NO photo taken

1800 Soil characterization = 8 to 10 ft light grey, fine to medium sand, very little gravel
10-12 ft as above grades into gravelly sand from 11 to 12 ft
groundwater is about 11 ft. No odors or staining
PID = Ø

1810 Take soil sample from 8-10 ft
ID = Ø5FTW-TGHP-8-BHØ3-SO

1815 Take soil sample from 10-12 ft
ID = Ø5FTW-TGHP-1Ø-BHØ3-SO

7/27/Ø5 continued

1850 Start drilling @ BH #4. Photo #11 taken.

1915 Soil Characterization Same as BH3 but has a strong petroleum odor, no visible stain. PID = 12.4

1920 Take soil sample from 8-10 ft
ID= Ø5FTW-TGHP-8-BHØ4-SO

1930 Take Soil sample from 10-12 ft
ID= Ø5FTW-TGHP-1Ø-BHØ4-SO

1935 Drilling next to BH4 to take duplicate sample

1945 Take duplicate sample from
PID=32.6 Ø5FTW-TGHP-1Ø-BHØ4-SO
Duplicate Sample ID= Ø5FTW-TGHP-12-BHØ4-SO

2ØØØ Begin cleanup + filling in boreholes

2Ø3Ø Drop off equipment @ IDW facility. End of Day!

Jesse E. Nelson

7/28/Ø5 Mostly Cloudy ≈60°F

Ø815 Tailgate meeting attended by D. Bates, D. McGauhey, and L. Nelson. Discussed potential hazards.

Ø83Ø Began setting up equipment + spoke w/ Site Supervisor.

Ø845 Began drilling @ borehole #5

Ø855 Soil Characterization for Borehole #5 = Same as BH#4. No obvious staining Odor PID = 24.7

Ø9ØØ Take soil sample from 8-10 ft
ID= Ø5FTW-TGHP-8-BHØ5-SO
Testing for VOCs, SVOCs, DRO, PCBs

Ø91Ø Take soil sample from 10-12 ft
ID= Ø5FTW-TGHP-1Ø-BHØ5-SO
Testing for same as other samples

Ø92Ø Start drilling @ BH #6

Ø935 Soil Characterization =
8-10 ft fn-md, light grey gravelly sand grades into fn-md sand @ 11 ft. Moderate petroleum odor Groundwater @ about 11 ft. No staining PID = 32.4

7/28/05 continued

0940 Take soil sample from BH #6 @ 8-10'
ID= 05FTW-TGHP-8-BH06-SO

0950 Take soil sample from BH#6 @ 10-12'
ID = 05 FTW-TGHP-10-BH06-SO

1000 Start drilling @ BH#7

1015 Soil Characterization =
Fn to md light grey sand from 8 to 9.5 ft grades into fn to md gravelly sand. Ground water @ 11.5 ft. Very odory. No obvious staining
PID= 94.7

1020 Take soil sample from BH#7 @ 8-10'
ID= 05FTW-TGHP-8-BH07-SO

1020 Take soil sample from BH#7 @ 10-12'
ID= 05FTW-TGHP-10-BH07-SO

1040 Start drilling @ BH#8

1050 Soil Characterization = Light grey, fine to md gravelly sand no staining, strong odor. H_2O @ 11ft. PID= 80.4

1055 Soil Sample taken from 8-10'
ID = 05FTW-TGHP-8-BH08-SO

1100 Soil Sample taken from 10-12'
ID = 05FTW-TGHP-10-BH08-SO

7/28/05 continued

1110 Begin drilling @ BH #9

1120 Soil Characterization =
PID=87.8
8-10.5 ft fn-md gravelly sand, 50% gravel, damp. 10.5-12' fn to md gravelly sand as in previous boreholes. Strong odor. Some oxidations @ 10ft for 3 inches.
PID=87.8

1125 Soil sample taken from 8-10'
ID= 05FTW-TGHP-8-BH09-SO

1130 Soil sample taken from 10-12'
ID= 05FTW-TGHP-10-BH09-SO

1140 Start drilling @ BH #10

1155 Soil Characterization = light grey fn-md sand, very little gravel, slight petroleum odor, becomes damp @ about 11'. PID= 0.0

1200 Take soil sample @ 8-10'
ID= 05FTW-TGHP-8-BH10-SO

1210 Take soil sample @ 10-12'
ID= 05FTW-TGHP-10-BH10-SO

1220 Duplicate sample taken @ BH10 from 10-12'
ID = 05FTW-TGHP-12-BH10-SO
PID= 0.0

7/28/05 continued

1230 Begin decoring + packing up for lunch.

1430 Return from lunch + start on BH#11.

1500 Soil Characterization = Fn-md gravelly sand, light grey, H_2O @ ≈11ft, no odor or staining

1505 Take sample from BH11 @ 8-10'
ID=05FTW-TGHP-8-BH11-SO

1510 Take sample from 10-12'
ID=05FTW-TGHP-10-BH11-SO

1525 Start drilling @ BH#12.

1540 Soil Characterization = 8-9' fn-md gravelly sand grades into fn-md sand w/ some lg gravel pieces. Brownish-Red, moist @ 11ft but not wet. Odor none No staining

1545 Took sample from 8-10'
ID=05FTW-TGHP-8-BH12-SO

1550 Took sample from 10-12'
ID=05FTW-TGHP-10-BH12-SO

1600 Start drilling @ BH13

1610 Soil Characterization = lgt gry fn-md sand, no odor, H_2O @ ≈11ft
PID=0



7/28/Ø5 cont.....

1615 Took soil sample from BH13 @ 8-10'
ID=Ø5FTW-TGHP-8-BH13-SO

1620 Took Soil Sample @ 10-12'
ID=Ø5FTW-TGHP-1Ø-BH13-SO

1635 Took duplicate sample from BH13 @ 10-12'
ID=Ø5FTW-TGHP-12-BH13-SO
PID=Ø.Ø

1645 Start on BH#14

Ø1712 Soil Characteristics= light grey fn-md sand becoming gravelly @ 11ft Becoming moist @ ≈11ft, no staining no odor. PID=Ø.Ø

1720 Take Sample from 8-1Ø'
ID=Ø5FTW-TGHP-8-BH14-SO

1725 Take Soil Sample from 1Ø-12'
ID=Ø5FTW-TGHP-1Ø-BH14-SO

1740 Start on BH#15

1750 Soil Characteristic= light grey fn-md sand, very little gravel, No odor or staining. Becomes damp @ 11ft

1755 Take Sample @ 8-1Ø'
ID=Ø5FTW-TGHP-8-BH15-SO

1800 Take sample @ 1Ø-12'
ID=Ø5FTW-TGHP-1Ø-BH15-SO

7/28/Ø5 cont.....

1830 Started drilling @ BH16.

1845 Soil Characteristics= Same as BH#15
PID=Ø

1850 Take Sample @ 8-1Ø'
ID=Ø5FTW-TGHP-8-BH16-SO

1855 Take Sample @ 1Ø-12'
ID=Ø5FTW-TGHP-1Ø-BH16-SO

1900 Take Duplicate Sample from BH16 @ 1Ø-12'
ID=Ø5FTW-TGHP-12-BH16-SO

1905 Start drilling @ BH17

1915 Soil Characteristics= Same as BH#15
PID=Ø

1920 Took Sample For BH17 from 8-1Ø'
ID=Ø5FTW-TGHP-8-BH17-SO

1925 Took sample for BH17 from 1Ø-12'
ID=Ø5FTW-TGHP-1Ø-BH17-SO

1930 Started drilling @ BH18

1945 Soil Characteristics= light grey, fn-md sand, no odor or stain ground H_2O @ 11ft. PID=Ø

1950 Took Sample for BH18 @ 8-1Ø'
ID=Ø5FTW-TGHP-8-BH18-SO

07/28/05 cont.

1955 Took Sample for BH18 @ 10-12'
ID=05FTW-TGHP-10-BH18-S0
2010 Decon + Clean up
2020 Head back to TDW Facility
Done for Day

Jesse C. Allen
7/28/05

7/29/05

0830 Arrived @ site + D. Bates + L. Nelson took swing ties for all boreholes. D. McGauhey took soil samples to lab + picked up pump from Goldstrike
1030 Ran errands picking up supplies needed for groundwater sampling
1200 Tailgate meeting attended by D. Bates, D. McGauhey, + L. Nelson discussing potential hazards.
1215 Start setting up for ground water sampling
1245 Begin drilling for groundwater sampling @ BH #7. Photo #12
1350 H_2O level @ 11.90 ft
Total well depth @ 15.08
Purged 3 well volumes
Sample Time 1355
Sample ID= 05FTW-TGHP-12-BH7-GW
1405 Start deconning + clean up @ BH #7
1450 Start drilling @ BH #6 for groundwater sample.

7/29/05 Continue

1515 Water at 11.05
Total well depth = 14.0855
Purged 3 well volumes

1530 Sampled water 3 voas + 6 1-L ambers

1540 Decon + Cleanup

1600 Start drilling @ BH9 for groundwater sample
- Scrap on well 9
Depth to water 11.75
Bottom of well 14.10

1620 Start taking water samples @ BH9
ID=05FTW-TGHP-12-BH9-GW

1630 Decon + Cleanup

1635 D. McGauhey drops off water samples @ SGS.

1700 Head back to IDW + off to Airport. Done for Day!

Tessa E. Nelson
7/29/05

8/9/05 80, sunny, SW breeze

0940 - Meet w/ Cliff Seibel, Bob Brock Doug Sampleman, D McG & Gloria Beckman
Discuss Area 52 talk about solution to PCB prob. Cliff wanted excavate then field screen & sample. GB suggest we do some ph testing since ph indicated high areas of cont.

1200 Break to get supplies

1330 - meet @ BD, 3023, & go to Tonopah Gardens, check in @ Front office & go to Area 52 - Meet Julio Koerner (field) about Area 52 & how screening & excavation took place & about debris from the hole

1425 - collect 4oz jar of organic material w/ odor

1430 Begin to get ready for ph testing
Calibrate ph meter & scale Begin collecting __g soil

* Shannon Wilson

8/9/05 cont Site map pg 2

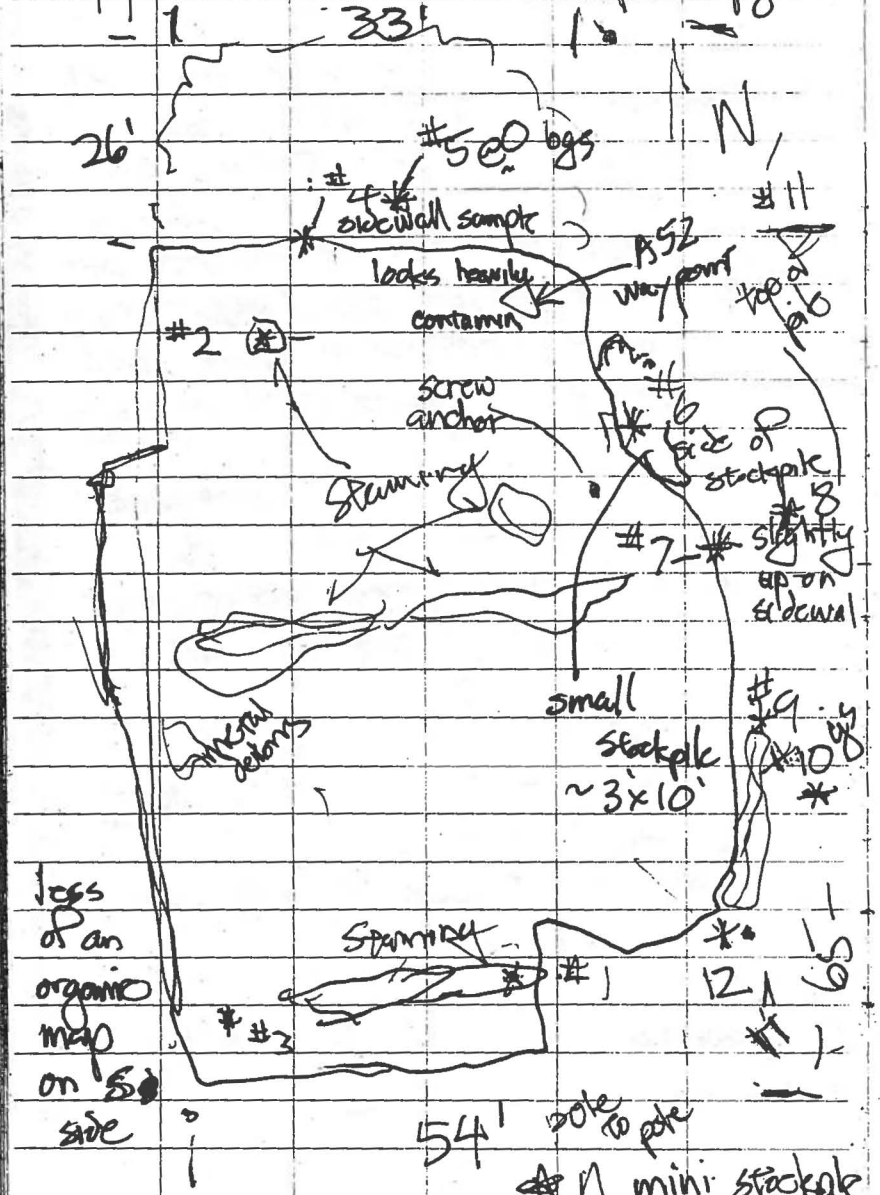

8/9/05 cont pg 3

1516 - Finish collecting soil in VOA
Bobs Doug take measurements of excavation & distance to playground towards White St.
1530 Gloria takes Bobs Doug to the airport
1645 - reconvene @ CDW to pH soil. 5ml soil to 10ml H_2O in 40 ml VOA
Calibrating w/ 4.01 buffer
calibrated @ Ecosense pH 10 to 4.02

Sample #1 - 8.18 pH
#2 - 6.69 pH
#3 - 7.0 + pH
4 - 6.46
5 - ~7.0
6 - 6.0
7 - 7.0

W. edge of excavation to playground 175.0'
54' E to W width pole to pole (perimeter of exc.)
65' N to S length of excavation

8/9/05 cont. Pg 4

pH Sample #8 = ~ 7.0 ph
9 - 6.75
25.4°C 10 - 4.34
11 - ~ 7.0
12 - 5.8

last sample 1720
Calibration check using 4.01 Buffer between each sample.

Store pH Samples onsite for future reference & will dispose when excavation is complete with other like waste.

Estimated soil pile volume 200 cu yds stockpile + excavation

1730 End of day

DWG

8/10/05 60, sunny, calm

0900 - Spoke w/ Gloria about info required @ A52 site
0945 - Arrive onsite - collect 402 gal soil from site of pH sample 10 from yesterday which had lowest pH of the 12 pH samples
GPS - NE corner of excavation as reference pt
GPS - waypoint A52
elev 448 ft
N 64° 49.380'
W 147° 46.012'
1015 - Done @ A52 return to DDW
Fieldwork finished for the day

DWG

8/18/05 65, sunny, 15 mph NE

8/19/05 60, sunny, calm

8/24/05 65, variable clouds, SW 5

0830 - Gloria called & told me about a new sampling effort in the A52 vicinity. No sampling today travel to Anch tomorrow to get vehicle & then drilling over the weekend. Called SGS & made the year order

1.) 4 wipe samples PCB/Dioxin
2.) 6 Grab samples - Stockpiles
3.) 35 0-12 surface samples

10:00 Go to town & get supplies Sams, AIA, SGS

1330 Arrive back @ FNA take quick lunch -

1400 - Meet @ A52 Talk Gardens w/ John Wentz, Corps Chemist Sundra Kimberell, Cliff Seibel talked about coordinating digging w/ sampling. They want to rebury trench & on W side & dig gravel line between A52 & 50 to the W. Told them I would let them know what I had done.

1435 - Back to IDW & gather

8/24 cont. pg 2

supplies. Fax Wotherson map to Gloria & get her map w/ the sampling grid

1550 Could Arrive @ TG & calibrate PID to 100 ppm isobutylene. Get gear together. Prep to sample soil piles

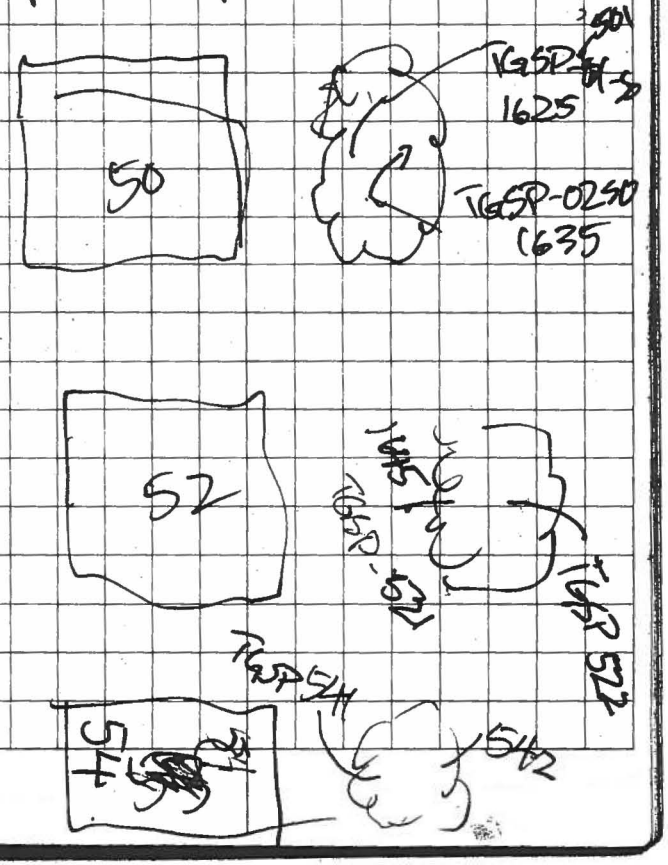

pg 3

1615 - Go to westernmost soil pile & look for organic areas
collected 05 PTW-TGSP-501 - 1625
05 PTW TGSP-502 - 1634
label & clean jars - also collected headspace sample

Go N of A52 & collect samples & 2 headspace
05 PTW-TGSP 521 - 1646
522 1652

1700 - Go N of A54 & collect
TGSP 541 - 1705 @ 8"
" 542 1715 8" & headspace bags for each

1725 Back w/ soil pile - Get ready to collect samples from shallow corn trench W of A51

17[illegible] - Read TGSP 501 3.3
502 7.1
headspace 521 4.1
522 .7

8/24 cont pg 4

1740
Go collect sample in corn trench W of A51 .CT
0-24 (22-24) - A50-W2-0-24 SO - 1745
W3 24-48 SO 1750
collect headspace for both

1755 - Go collect
05 PTW-A51-W1-012-SO 1757 @ 10-12
A50-W1-012 1810 @ 10-12
this is sample closest to playground

1814 Read 541 1.8
542 4.8
0-24 3.5
24-48 1.8

1830 - Go collect A50-W1-1830-10-12
A50-N2-1840-8-10

1840 - Get more jars & go collect
A50-E1-012 1845
A51 E1-012 1855

8/24 cont (pg 5) 55, cloudy, W 15

1858 - Read A51-W1 - 0.0 A50-W1-0.0
A50 - W1 - 0.0 A5 N2-0.0
GD2

Get jars and take
A50 - S1 @ 1905 A50-S2 @ 1915
Get jars
A51-S1 @ 1920 A51-S2 @ 1930

1930 - Get jars collect
Talk to Gloria & stop recording time as she will determine if there a time tomorrow

2014 Read A50 E1 - 7.8
A51 E1 - 0.0
A50 E2 - 0.0
A50 S1 - 0.0
A51-S1 - 4.1
A5-S2 7.3
Discontinue headspace
Continue moving east
2030 - Move truck to A56, 59
Continue to collect around

8/24 OS cont. pg 6

2130 - Finish @ TG. Head back to DOW & repack cooler
Drop off sample supplies
2150 - LV FTW

Done for day



8/26/05 50, partly cloudy, breeze

0800 - Pickup J Clark at airport. Go to Fred Meyer.

0845 - Go to SGS & Pu the wipe samples & balance of jars. Go to Sams for spoons - not open. Pu Bentonite @ Target.

0930 - Go to DOW & start organizing supplies, after getting passes & gate

1130 - Go to Tolen Gardens & look for area to take wipe samples on playground equip. Prep to sample w/ PPE

ID#	time	analysis	comments
~~05-FTW-PLG-01-W~~	1205	PCB	under slide
05-FTW-PLG-01-W		Dioxin	on SW side 10 cm sq area 2 jars

8/26/05 cont

05-FTW-PLG-02-W 1225 / PCB / collected
Dioxin / ~~under~~ out tube ~~slide~~
2 jars in the middle ~~of slide~~

05-FTW-PLG-03-W 1240 / PCB / collected
Dioxin / underside of tube slide N. side
2 jars

05-FTW-PLG-04-W 1255 / PCB / Collected
Dioxin / inside N tube slide
2 jars

pictures taken of all sample areas

1305 - Finish wipe samples

8/27/05 EAS, partly cloudy calm

0730 – Arrive TG & begin setup. Service rig. Fuel etc. Check fluids. Pull out of trailer. Make ramp into A52 excavation. Pull back, Call Dave Bates about maintenance

0930 – Call John Wertz & lv. message to come & look at possibly unsafe conditions. Continue setup of sample area

0950 – Drive rig into A52 & setup on first boring

1005 – Run first sample tube

1010 J. Clark and G. Beckman arrive on site. Have tailgate safety meeting w/ Dan McGauhey. Everyone in appropriate PPE.

1015 Collect samples from 1st borehole
05-FTW-A52-S3-0-24-S0 PID=0
05-FTW-A52-S4-24-48-S0 PID=0
See A52 boring locations next pg.

1045 05-FTW-A52-S5-0-24-S0 PID=0
05-FTW-A52-S6-24-48-S0 PID=0

1100 05-FTW-A52-S7-0-24-S0 PID=0
05-FTW-A52-S8-24-48-S0 PID=0

8/27/05

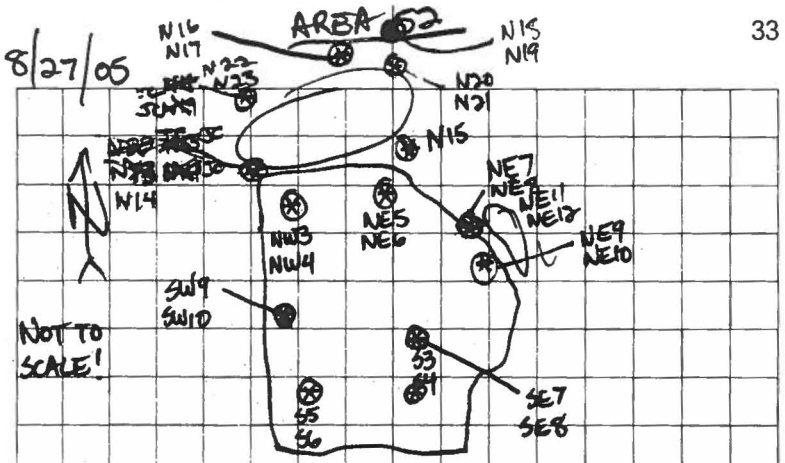

1115 05FTW-A52-NW3-0-24-S0 PID=0
05FTW-A52-NW4-24-48-S0 PID=0

1130 05FTW-A52-NE5-0-24-S0 PID=0
05FTW-A52-NE6-24-48-S0 PID=0

1145 05FTW-A52-NE7-0-24-S0 → DOOR PID=58.9 *
05FTW-A52-NE8-24-48-S0 PID= only screen 9

1205 05FTW-A52-SW9-0-24-S0 PID=0
05FTW-A52-SW10-24-48-S0 PID=0

1210 Silver SUV came onto site. Drove near Areas 58 and 51. Took 2 photos. Individual never got out of car.

1215 Break for lunch.

1240 J. Clark offsite to return power auger, get new one, pick up wire brush.

575 6595

8/27/05

1340 J. Clark back at Taku Gardens.

1355 Drilling begins again at Area 52.

1410 05FTW-A52-NE9-0-24-SO PID=28

05FTW-A52-NE10-24-48-SO PID=0

1515 05FTW-A52-NE11-48-72-SO PID=0

05FTW-A52-NE12-72-96-SO PID=0

1535 05FTW-A52-N13-0-24-SO PID=3.4

05FTW-A52-N14-24-48-SO PID=0

1620 05FTW-A52-N15-0-48-SO. Note: soil compacted along column, so only one sample collected from 0-48 instead of 2. PID=6.4

1640 05FTW-A52-N16-0-24-SO PID=0

05FTW-A52-N17-24-48-SO PID=0

1710 05FTW-A52-N18-0-24-SO PID=0

05FTW-A52-N19-24-48-SO PID=0

1730 05FTW-A52-N20-0-24-SO PID=0

05FTW-A52-N21-24-48SO PID=0

1750 05FTW-A52-N22-0-24-SO PID=0

05FTW-A52-N23-24-48SO PID=0

Done w/ Area 52 boreholes. D. McGahey takes drill rig over to Area 56 excavation.

1820 05FTW-A56-N3-0-24-SO PID=0

05FTW-A56-N4-24-48-SO PID=0

(Sample locations next pg.)

8/27/05

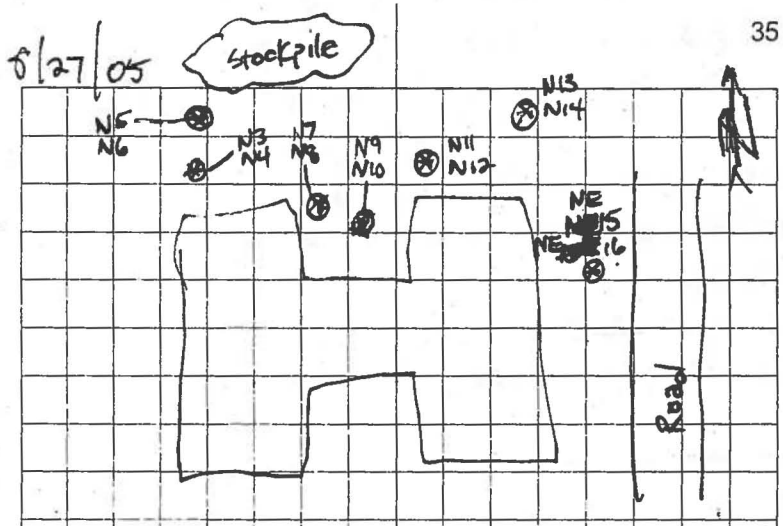

Area 56 excavation

1845 05FTW-A56-N5-0-24-SO PID=0

05FTW-A56-N6-24-48-SO PID=0

1915 05FTW-A56-N7-0-24-SO PID=0

05FTW-A56-N8-24-48-SO PID=0

1930 05FTW-A-56-N9-0-24-SO PID=0

05FTW-A56-N10-24-48-SO PID=0

1945 - Start cleaning up. Julie continues filling jars. Dan recovers A52 excavation. Take care of little Sunday Decon. Dan drops PID @ IDW for recharging. Dan dummy looks from gear off site. Done for day. DMG

2045

8/28/05 45, Clear, SW 5 mph

0900 - Dan, Gloria & Julie arrive on site. Front gate still dummy locked. Gloria & Julie check out stockpiles next to Alder (unsecured). Gap in fence, enough for 4x4 to come in. Dan & Gloria walk A51 & 54 & mark todays first borings. Work on drill rig.

1000 - Julie on samples

1100 D. McGauhey takes drill rig to Area 51 to begin drilling borings.

1145 J. Clark calibrates Photovac 2020 PID w/ fresh air, then 100 ppm isobutylene. Calibration good.

1150 J. Clark goes over to Area 51 to get core samples that D. McGauhey has drilled. See sample locations next pg.

1210 OSFTW-A51-S3-0-24-50 PID= 1.8
OSFTW-A51-S4-24-48-50 PID= 1.0

1225 OSFTW-A51-S5-0-24-50 PID= 0.8
OSFTW-A51-S6-24-48-50 PID= 4.1

1235 OSFTW-A51-S7-0-24-50 PID= 0.7
OSFTW-A51-S8-24-48-50 PID= 0.9

1245 OSFTW-A51-S9-0-24-50 PID= 1.3
OSFTW-A51-S10-24-48-50 PID= 0.8

8/28/05

1255 D. McGauhey heads to Waterson trailer at main entrance to construction site to see if anyone is there to talk to about utilities around the foundations.

1300 J. Clark starts putting samples from Area 51 into jars.

1305 D. McGauhey back - no one from Waterson here today. Gets ready to drill again.

1315 D. McGauhey moves drill rig to Area 54 and begins drilling.

8/28/05

1345 J. Clark and G. Beckman use power auger to drill some shallow holes. Holes drilled near Area 54, Area 51, and W of Area 52. G. Beckman will do Ensys tests from these holes.

1415 J. Clark begins collecting and opening borings that D. McGaughey has drilled near Area 54. Sample/boring locations shown below.

Area 54 excavation

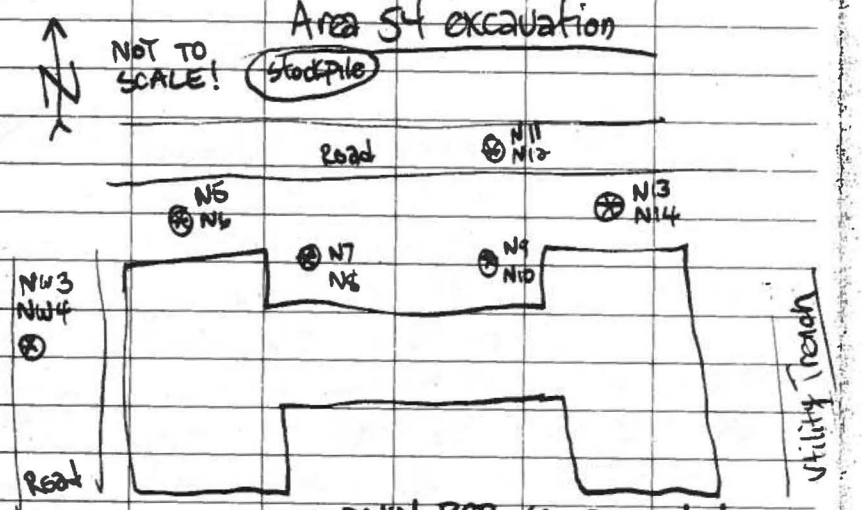

ONLY PCB SAMPLES! ↓

1440 05FTW-A54-NW3-0-24-SO PID= 0.3
05FTW-A54-NW4-24-48-SO PID= 0.1

1450 05FTW-A54-N5-0-24-SO PID= ~~0.1~~ 1.8 SC
05FTW-A54-N6-24-48-SO PID= ~~1.8~~ 0.1 SC

8/28/05

1500 05FTW-A54-N7-0-24-SO PID= 0.2
05FTW-A54-N8-24-48-SO PID= 1.9

1510 05FTW-A54-N9-0-24-SO PID= 0
05FTW-A54-N10-24-48-SO PID= 0

1525 05FTW-A54-N11-0-24-SO *Sewer odor PID= 9.8
05FTW-A54-N12-24-48-SO PID= 10.5

1530 05FTW-A54-N13-0-24-SO PID= 0
05FTW-A54-N14-24-48-SO PID= 0

D. McGaughey drilling at Area 56. See locations on notes from 8/27/05, pg. 35.

1615 05FTW-A56-N11-0-24-SO PID= 0
05FTW-A56-N12-24-48-SO PID= 0

1620 05FTW-A56-N13-0-24-SO PID= 0
05FTW-A56-N14-24-48-SO PID= 0

1625 05FTW-A56-NE15-0-24-SO PID= 0
05FTW-A56-NE16-24-48-SO PID= 0

D. McGaughey done drilling for today. Will help J. Clark put soil samples in jars.

1640 Are low on jars. Samples from Area 54 will only be analyzed for PCBs and soil will be saved in case they need to be analyzed for dioxins. Also, today's samples from Area 56 (N-11 to NE16) only have enough jars for PCB.

8/28/05

1725 Start cleaning up site. Will head back to IDW facility to label jars.

1800 At IDW facility to finish labeling jars and filling out COC

1915 Finish labeling jars, filling out COCs, packing coolers. D. McGauhey will drop off at AK Airlines Goldstreak tomorrow a.m. Done for day.

Julie Clark
8/28/05

8/29/05 Cloudy, lite rain, ~45°F

0815 J. Clark & G. Beckman pick up more sample jars and ice from SGS.

0845 On FTW thru main gate.

0900 Arrive at Taku Garden area. While waiting for D. McGauhey, stroll around site. G. Beckman decides that today's borings should be drilled around Area 58 & 59, since there is not much data from these areas.

0920 D. McGauhey talks to Watterson (Beth) about utility lines around building foundations. He asks her to send someone out to mark the utilities. She says she can't because this is a restricted area.

0940 D. McGauhey leaves to go to Watterson office. He'll try to get someone to show him where utilities are on a map.

0945 J. Clark goes over to playground equipment on W side of site. Is resampling 1st wipe test location from 8/26/05 since there was a problem at the lab. Sample ID: Ø5-FTW-PLG-Ø1-W-RE. To be analyzed for PCBs (SW 8082) & Dioxin/Furan (SW 8290).

8/29/05

1005 D. McGauhey returns, has better idea of where utilities are located.

1025 D. McGauhey brings drill rig over near Areas 58/59. Will start drilling S of Area 59. See boring locations below.

AREA 59 FOUNDATION

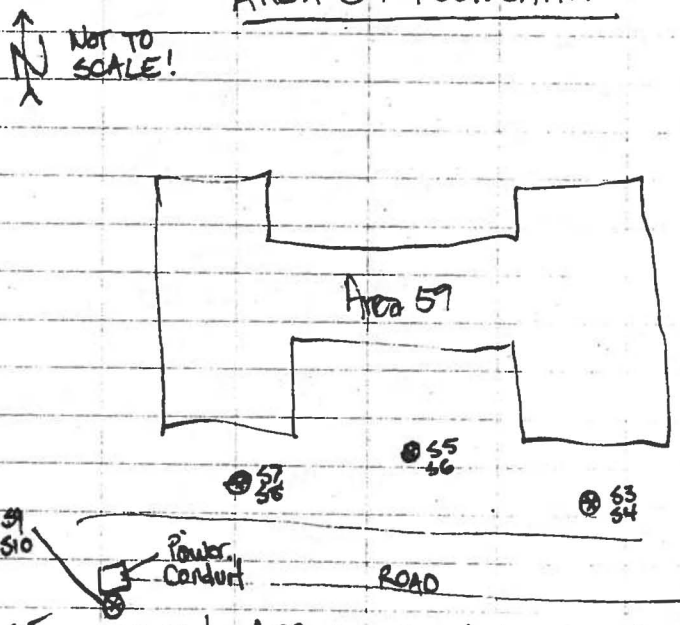

1105 05FTW-A59-S3-0-24-S0 PID=0
05FTW-A59-S4-24-48-S0 PID=0

1115 05FTW-A59-S5-0-24-S0 PID=0
05FTW-A59-S6-24-48-S0 PID=0

1125 05FTW-A59-S7-0-24-S0 PID=0
05FTW-A59-S8-24-48-S0 PID=0

8/29/05

1140 Directed by G. Beckman to collect samples from stockpiles in area. Samples will be analyzed for PCBs.

1150 Collect 05FTW-TGSP-A59-SE1-S0. PID=0
See stockpile sample locations below.

1155 Collect 05FTW-TGSP-A59-E2-S0. PID=0

1200 Collect 05FTW-TGSP-A58-SE1-S0. PID=0

1205 Collect 05FTW-TGSP-A58-E2-S0. PID=0

1210 Collect 05FTW-TGSP-A58-NE3-S0. PID=0

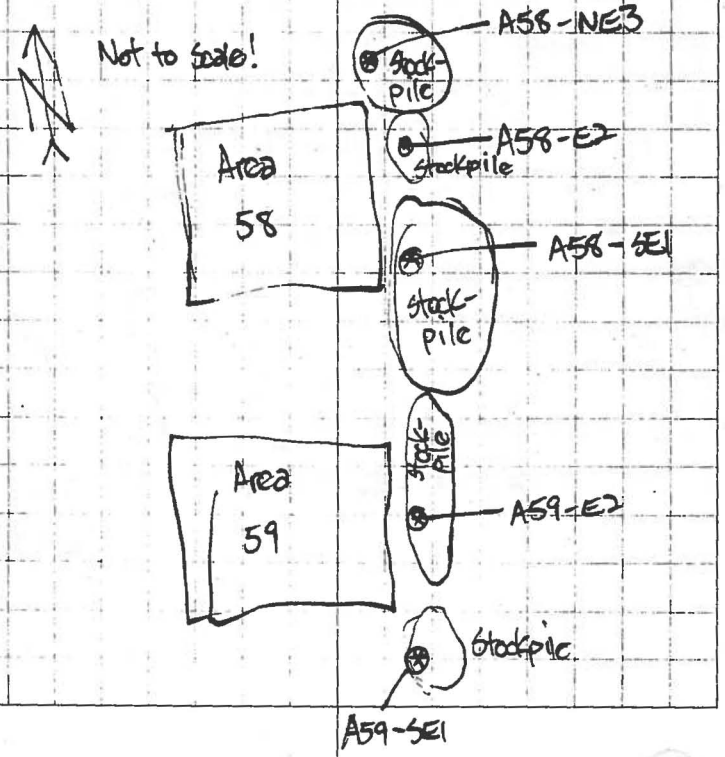

8/29/05

1220 Break for lunch (everyone).

1310 Go over to DPW Env. to talk to Bob Gray about 55-gal OT Polys for storing PCB-contaminated waste/PPE.

1400 Leave DPW Env., head back to Taku Gardens.

1415 J. Clark off site to pick up PPE from Arctic Fire & Safety. D. McGauhey continues to drill borings.

1500 J. Clark back on site. Asked by G. Beckman to fax some sample locations to Bob Brock and to pick up field book.

1530 J. Clark back on site. Need to collect samples from stockpiles N of Areas 56/54. See locations below.

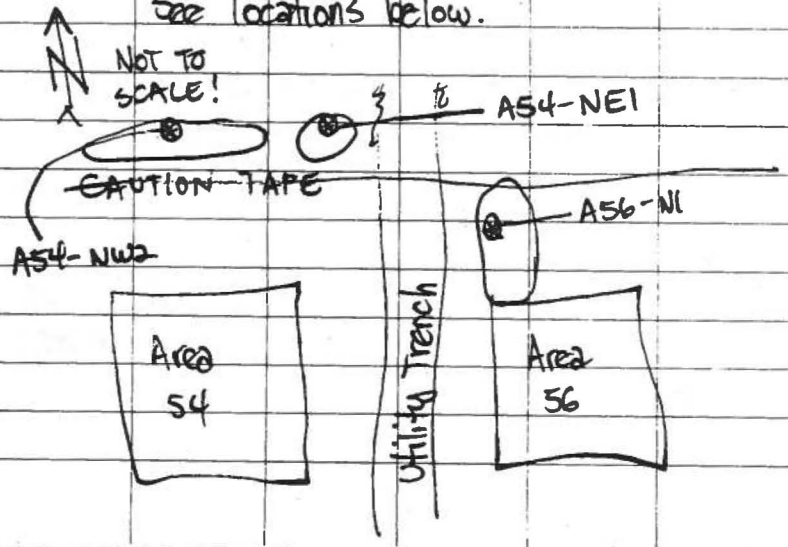

8/29/05

1550 Collect 05FTW-TGSP-A56-N1-SO. PID=0

1600 Collect 05FTW-TGSP-A54-NE1-SO. PID=0

1605 Collect 05FTW-TGSP-A54-NW2-SO. PID=0

1645 J. Clark and D. McGauhey take power auger over to playground area. Collect 4 samples from ~12 in. deep. Samples 05FTW-PLG-NE1-SO, 05FTW-PLG-NE2-SO, 05FTW-PLG-SE1-SO and 05FTW-PLG-SE2-SO to be analyzed for PCBs. PID for all 4 samples is 0.

1700 05FTW-A59-S9-0-24-SO PID=0
05FTW-A59-S10-24-48-SO PID=0

1710 05FTW-A57-S3-0-24-SO PID=5.2
05FTW-A57-S4-24-48-SO PID=1.6
See below for Area 57 boring locations.

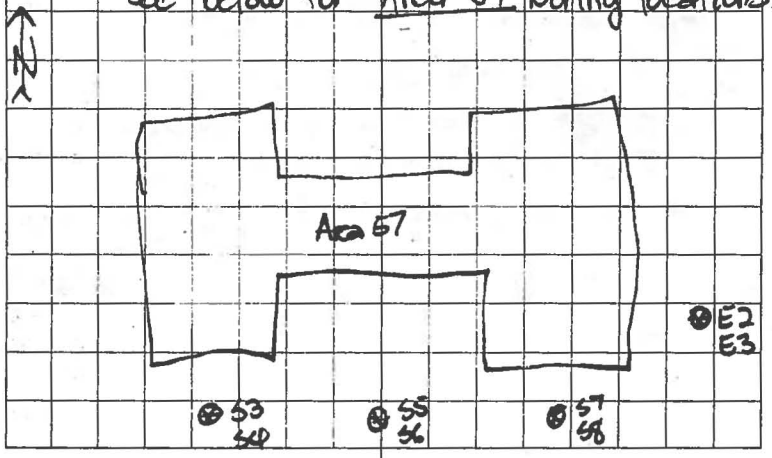

8/29/05

1720 OSFTW-A57-S5-0-24-S0 PID = 0.5
OSFTW-A57-S6-24-48-S0 PID = 0.0
1730 OSFTW-A57-S7-0-24-S0 PID = 0.0
OSFTW-A57-S8-24-48-S0 PID = 0.4
1740 OSFTW-A57-E2-0-24-S0 PID = 0.0
OSFTW-A57-E3-24-48-S0 PID = 0.0
1755 OSFTW-A59-W1-0-24-S0 PID = 0.8
OSFTW-A59-W2-24-48-S0 PID = 0.0
1800 OSFTW-A59-N3-0-24-S0 PID = 0.0
OSFTW-A59-N4-24-48-S0 PID = 0.0
1810 D. McGaulley and J. Clark start putting samples in jars. Only samples from the 0-24 inch. interval will be analyzed at this time, for PCB. Soil from the 24-48 in. interval saved in case of PCB hits in shallower depths. G. Beckman leaves site to check
JC ~~1955~~ into hotel, and later meet w/ Therese Deardorff and Cristal Fosbrook of DPW, here from FTR.
1955 J. Clark and D. McGaulley done w/ samples. J. Clark & G. Beckman will drop off samples at Goldstreak tomorrow morning to be shipped to North Creek in WA. Done for day.

8/30/05

0725 D. McGaulley to IDW to PU charged PID & water. Go to Tahoma Gardens via Apple St. open up trailer & prep to take soil borings.
Gloria & Julio ~~off to~~ Goldstreak samples down to WA.
0845 - Begin borings S. of A59 foundation

8/30 cont

1245 - per Bob Brock / Sandra Rumbrell will be collect 2 soil samples from S & N exits to Warterson site & from John Wentz's car (@ 3025) Dan, Julie go get supplies @ truck FW

1315 @ South gate to TG collect 2 samples one inside gate & 1 outside took 2 pictures

05FTW-SXIT-1-SO - 1320 - PCB's collected inside gate

05FTW-SXIT-2-SO 1320 - PCB's collected just S of gate

1345 - Arrive @ N gate (main entrance of Taken Gardens. Look for 2 sample sites in high traffic part of entrance

05FTW-NXIT-1-SO - 1350

05FTW-NXIT-2-SO 1350

took pictures

1405 - Arrive @ 3025 COE bld. see Sandra for key. John Wentz was there, Took us out to John's car that was

"Rite in the Rain"®
ALL-WEATHER WRITING PAPER

"Outdoor writing products. . .
for outdoor writing people"

Bound Books / Notebooks

Loose Leaf / Binders

Copier Paper / All-Weather Pens

Memo Books

www.RiteintheRain.com

05FTW-SXIT-1-SO

"Rite in the Rain"®
ALL-WEATHER WRITING PAPER

FIELD

All-Weather Spiral
No. 353

Ft. Wainwright, TAKU
GARDEN
SEPT. 2005
Ron Gill (FH)

4 5/8" x 7" - 64 Pages

Left on table

"Rite in the Rain"®
ALL-WEATHER WRITING PAPER

Name Ronald Gill

Address 3142 Glenaire Dr.
Cincinnati, OHIO 45251

Phone 513 205-8676

Project Ft. Wainwright,
TAKU GARDEN Housing
Project
Sept. 2005

"Rite in the Rain" - a unique all-weather writing surface created to shed water and to enhance the written image. Makes it possible to write sharp, legible field data in any kind of weather.

a product of

J. L. DARLING CORPORATION
TACOMA, WA 98424-1017 USA
www.RiteintheRain.com

Ft. Wainwright, Alaska
Page #1 of table

CONTENTS

PAGE	REFERENCE	DATE

Sept 14, 2005 8^{00} – 17^{30}

8^{00} Field Team onsite
- Setup Sampling Media
- Set up MSA Pump tubing
- Calibrate 3 pumps

9^{30} – Calibrate .20L/M

10^{29} – 10^{45} Placed out sample pumps

15^{14} Remove two pumps
- 34028 John Harrison 209 MINS
- 34029 Benny Flores 285 MINS

16^{45} – Kevin Hall is sampling at building 54 pile.
– Thomas sampling
SE Corner of pile 54 sampled
NE Corner of pile 54 sampled
16^{55} A air pump is on Kevin Hall sampling while he is collecting soil / Sampling.

17^{00} Removed last pump A2-34030 from Kevin Hall 17^{00} –
05FTW04PGX 162 MINS
+ 28 mins

17^{30} Left site

Sept 13, 2005
8^{55} – Airline Travel CIN
8^{30} –

$8^{00} - 17^{30}$
Sept 15, 2005
~~8:00~~ – Field team on site
8^{00} meeting with Bruce Miller
8^{21} – Setup to Sample Pumps 4
1st Pump placed on Julie Clark
~~9:10~~ while she is sampling and QC/QA soil 9^{10} AM

9^{10} – ~~Place~~ Julie Clark – place air sample on Julie Clark
9^{20} Place air sampling pumps on
– Benny Flores – #34029 #29
John Harrison – 34028 #28
Auger rigger probe moving around site sampling.

9^{34} Kevin Hall placed air sample pump on Kevin he is moving around the site performing various jobs – dismantling the playground Pack soil for QA/QC.

9.45 TALK to Bruce Miller story
SH supplies in Trailer
10.00 Trailer ~~Supplies~~ Supplies

10.15 - Visit Air Samplers Julie
Clark inspect pumps
10.30 - Visit Kevin Hall inspect
air sample pump to make
sure it is operating.
10.45 - Talk ~~about~~ to Julie about
assay ? Kit sampling

11.00 Visit Benny & John about
airsampling pumps & the
hogan probe.
- Write in to journal log

11.10 - Drive around site to
locate ~~whole~~ & where
to place area air
sample pumps along fence
line.
11.25 - Talked to Bartlett about
rental car.

Sept 15, 2005

11.38 ~~Read~~ Emergency Contact
list in ~~Site~~ Health + Safety
Plan.

11.40 ~~Read~~ JSA 29CFR1910.132
PPE

11.58 Air Monitoring/Sampling

14.40 Bruce Miller - called FedEx
~~air~~ Pickup at 12:00 NOON

14.46 - Julie Clark #30
342 MINS 05FTW08PGX

14.51 Benny Flores - #29
05FTW07PGX 340 MINS
14.55 John Harrison - #28 341 MINS
05FTW06PGX
15.08 Kevin Hall 337 MINS
05FTW05 PGX #18
16.12 BLANK 05FTW09BLK

16^{55} Site Safety Plan
- Respiratory Protection
- Drilling
- Emergency Response Plan

17^{20} - Take pictures of site

17^{30} Team packing soil QA/QC

-

Sept 16, 2005 . 8^{00} - 17^{45}

8^{00} Safety POD meeting

- Jungle Jim dismantling
- Power pole sampling - Dan
- Dan John Ron - OSF Sunday/Thomas

John + Benny - Auger boring

Taylor - Service Bobcat

8^{30} JSA - Kevin Reed &
Dave Bates " JSA

Dave Bates is Rig Operator
Power Point Inspect Rig
Documentation

8^{35} - Talk/Call to Benny Flores about Auger probe Daily inspections documentation

9 - Check ~~Premier~~ Perimeter to see placement of area monitors ~~next~~ air sample pumps next week

not on bit table

10:50 Bobcat # model MT52
operation 523611550
Owners Manual
walk around Inspection
11:05 Talk to Dan Sampling Soil.
11:20 Look for Kevin
he was working a row
in trenches sampling

Note:
11:30 Workers should have some form of communication system while in the field Walkie Talkie.
- Equipment Daily Inspections Documentation
- Communication System Channel
hold Walkie Talkie
- Work in pairs in Trenches
- Lunch eating
- eating in Tyvek
- Handwashing Facilities
- Drinking water onsite

Sept 16

12:40 Inspection - Equipment
- Partner # 3414-07 Saw Cutter
- Honda 5.5 Generator Baldor #1202-07 3000W
Premier OHV30
- Jaw Saw Bosch 24 Volt
- Platinum Reciprocating Saw

12:45 Talked to Thomas & I & Dave Bates about cutting Jungle Gym with Saws circular & ~~Rep~~ Reciprocating Saw
About PPE to wear Chaps, Faceshield, Safety gloves Tyvek, booties etc...

12:55 Talked to Thomas & Dave Bates about Training on Reciprocating Saw & Circular Saw

Pg 2 of 9 DW 9/30/05
not on list table

Talked to Bruce Miller about
13⁰⁰ - Gas Cans 4 approve
- Noise Area
- Chemical Storage Cabinet
Met
- Team with Kevin in
trenches while he sampled
soil.
- Sabrina + Bruce Miller are on
site for Tour
15 30 #18 John Harrison 301 MINS
#28 Benny Flores 327 MINS
#29 Kevin Hall 349 MINS

- Talked to Thomas M.
about getting communication
radios for various work
teams

17⁴⁰ Help Pack Samples
030 Borings

Sept. 16, 2005
Training for Dave Bates
States he has experience
operating the Honda
Generator, Honda 5.5 #1202-7
Partner Circular Cutting Saw #3414-09
Baldor

Bosch

14 38 Pumps #28 Benny Flores Battery Power Lost
#~~28~~ 18 John Harrison
Pump turned OFF Low Battery

Silva M -President of
Company
14 48 Pumps Pulsup Kevin #29
#34029 349 MINS

Sept 17, 2005 8^{00} – 17^{30}

– 8^{00} Safety meeting / Talk Box Talk – Radios Purchased –

8^{30} – Calibrate air sample pumps
– Help load drill rig equipment
– Place pumps on 4 workers Drill rig, Kevin Hall
–

9^{30} Help Load drill rig, Auger probes with T Thomas

9^{40} – Look for Kevin working alone he will be Auger Sampling today by self. He should be teamed with a helper.

9^{45} – Drive around area
Draw area air sample
~~Mappl~~ Map of work area

10:00 Draw Air Sample

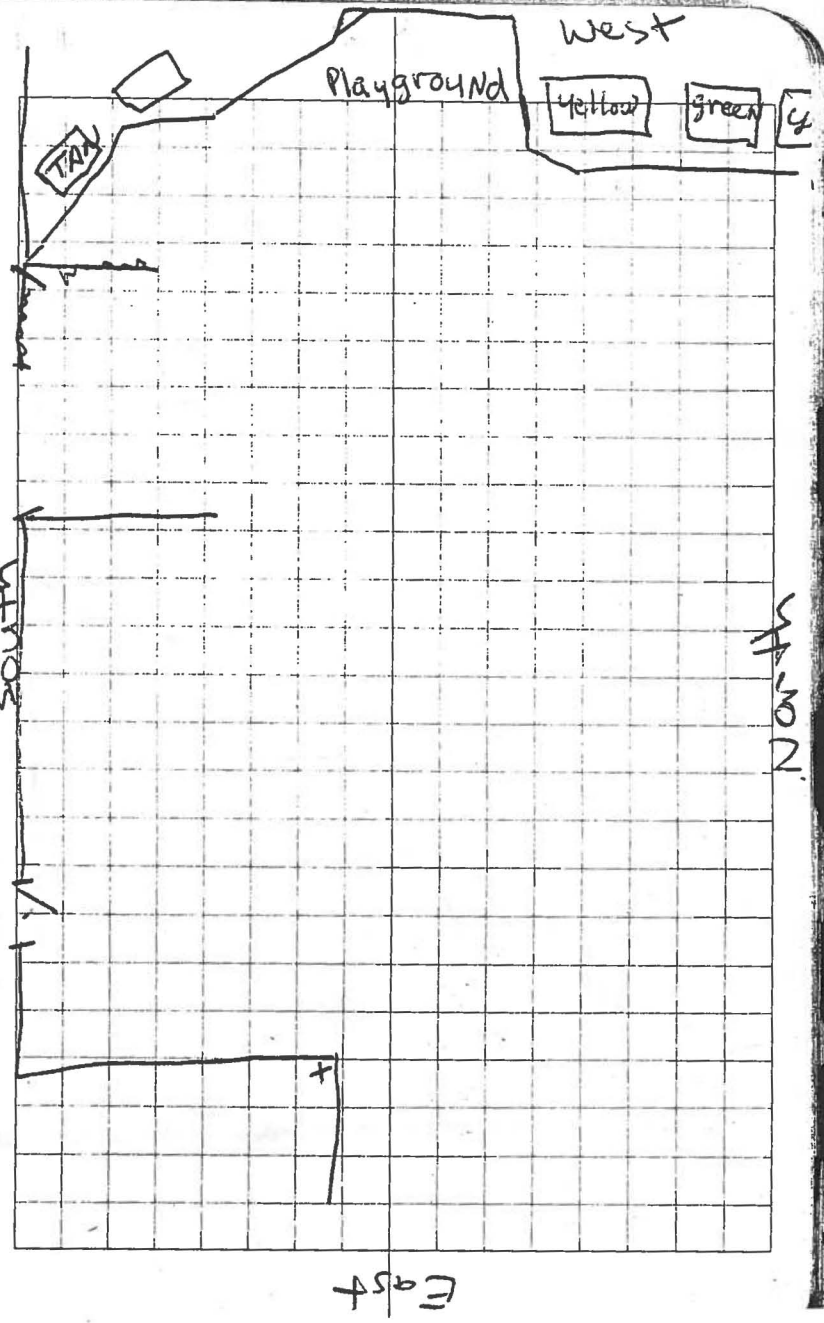

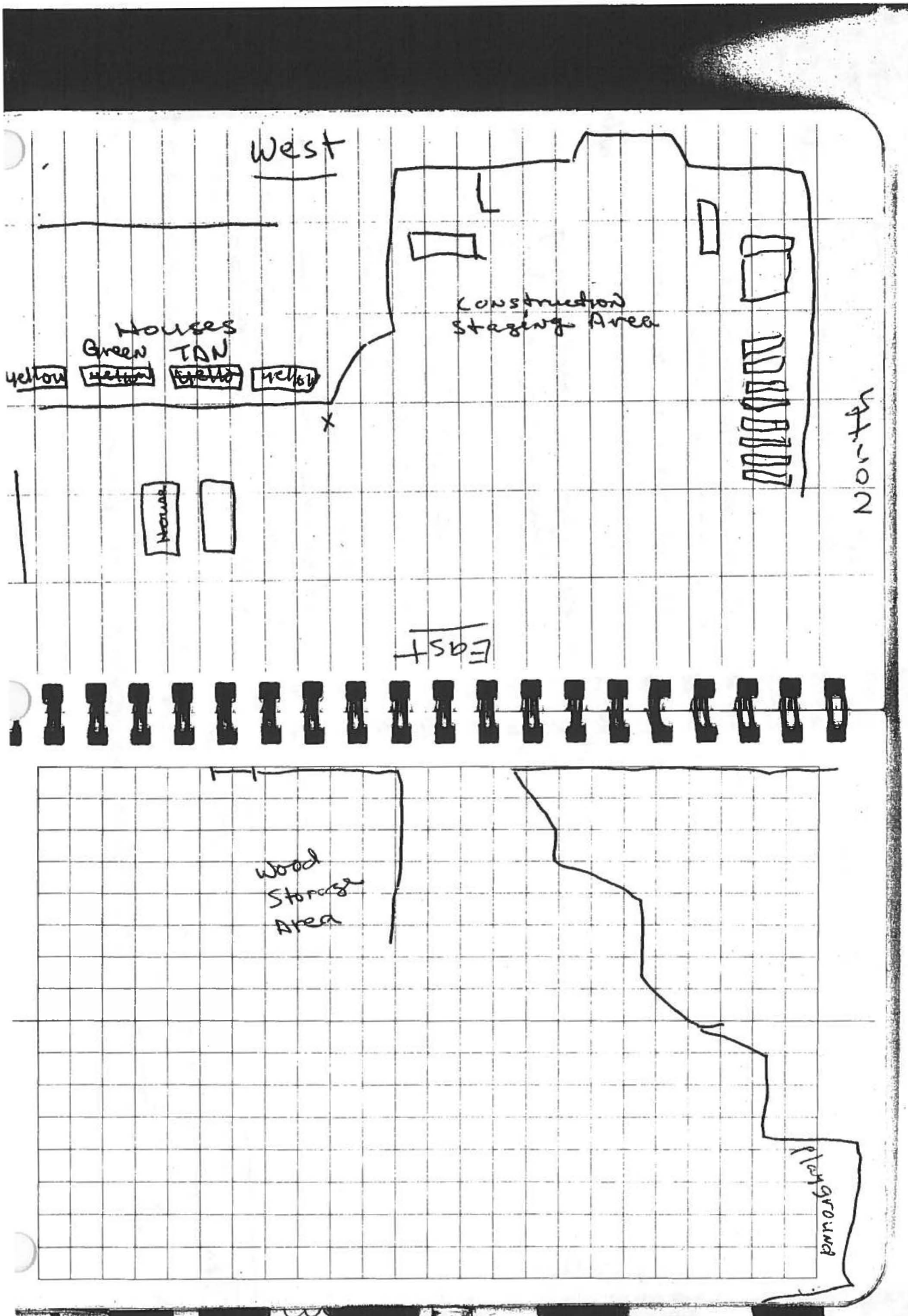

f 2

ba DM 9/30/05.

Sept 17, 2005 $8^{00} - 17^{30}$

11:28 - Pickup Becon brush for Kevin

11:35 - ~~Pick~~ Radios are operating OK.

13:00 Check Kevin's air sample pump it cut off 24 mins Restarted air sample pump

13:12 - Stopped at Drill Rig site Guys are packing up to move to another location. They move to 100yd? Dave Bates, John & Benny Flores

13:25 Checked air sample Pumps they were operating OK

13^{45} Stopped by Kevin's near wood storage area take picture [illegible]

*** Sept 17 2005 PCB Soil Test

1. Sample extraction Jar
2. Bulb - 2 shots into Filter Body & lid Filter add with eppendorf
3. Filter Body & Filter ~~[illegible]~~ snaps together
4. Tubes Add - Buffer add set to 4 eppendorf 1cc Buffer
5. 2 Tube add 3 shots Gibson pipetter
6. - 10 MIN ANTIBODY TUBE
7. a. - 5 MIN CONJUGATE Gray Caps
- 3 Shots of into Buffer tube small
7b - Conjugate tubes with Gray caps Add Conjugate to tube + mix

*** Note!
Dump Sample & Rinse
8. Rinse 3X Tubes

Sept 17-18

- Add Sub A set at 2
  Add 1 Sample
  Agitate Sample
- Add Sub set at 2.5 mins
  set timer 2.5
- set timer 2.5 min
  Agitate sample
- Add Stop

Sept 17	Sept 18	PCB	BCP
* A3152	-.31	>1	gr
A2851	.65	<1	
** A2852	-.03	>1	gr
A39N1	.08	<1	
A4253	2.00	<1	
Sept 18 2005			
* 2C10	-.64	>1	gr
A3653	.82	<1	
3253	1.10	<1	
A2951	.83	<1	
A4952	-.29	>1	gr
A3033	1.30	<1	
A32 N3	2.18	<1	
A34N1	2.20	<1	
A2352	2.31	<1	
1C95	1.68	<1	
A6451	1.02	<1	
A6451	1.99	<1	
1C3	2.72	<1	
A4700N1	2.25	<1	
A4700BS3	2.27	<1	
2C75	2.27	<1	
A65N3	2.26	<1	
~~A6CN3~~ A6453	2.26	<1	

* Take to Dan to ship to Lab

Sept 17, 05

13 30 Go help Thomas with PCB Soil Test Kit EPA Method 4020

15 45 Stopped at 15 45

15 45 – Back at site to pickup pumps

17 00 Aluminum Foil Purchase

Sept 18, 2005 8 00 – 17 00

8 00 Safety Meeting

9 00 PCB testing until

12:30 PCB testing until

13 00 – No Lunch

13 00 – Extraction until 15 00

– PCB Testing until 15

15 30 Cleanup area w/ Thomas & – Kevin

17 00 – Leave site

DW 9/30/05 signed

Sept. 19, 2005 8:00 – 17:00 No Lunch

8:00 Safety meeting
John, Benny, Floyd, Dave
, Kevin Hall,
Julie,

8:45 – Call Gloria Beckman

8:[illegible] *Pump -18 -.202.9
9:20 -23 -.20

10:00 – Go to FedEx to take samples

10:45 – Go to PCB test building
Dave office

11:00 – PCB test Kits IDW
Building

9:10 Benny – Airport No Sleeves
Kevin –

12:00 – PCB test Kits IDW
Building until 12:50

13:05 Pick up sample sleeves
17:30 – From FedEx for
Drillers,

17:00 – leave site

14:00 PCB test until 17:00

September 19, 2005

A6452	1.69	<1
A4700BN2	.09	<1
PP12N1	2.18	<1
A27N2	2.26	<1
A4700BS2	2.46	<1
A37N3	1.90	<1
A34N2	1.61	<1
A63N3	2.17	<1
A36N3	.90	<1
A65N2	2.24	<1
A3452	.00	<1
A4700N52	1.64	<1
A6253	1.67	<1
A62N1	2.25	<1
A32N1	2.27	<1
A6552	2.24	<1
A4700AS1	2.24	<1
A4551	2.23	<1
A6551	1.71	<1
3C2	2.25	<1

3C2 signed by DW 9/30/05, not on bill table

Sept 20, 2005

A4200BN2	2.16	<1
A61N3	2.20	<1
A22S1	2.10	<1
2C8N	2.08	<1
A47S1	2.20	<1
3C1	2.07	<1
A41S2	2.13	<1
A4N2	1.89	<1
A45N3	2.12	<1
1C2	2.15	<1
A63N2	2.55	<1
A44N3	1.78	<1
A42N1*	-.31	>1
A39N3	2.18	<1
PP14N1	2.59	<1
PP10N3	3.01	<1
A41N3	2.51	<1
A60N3	2.13	<1
PP10S2	2.12	<1
A43N3	2.12	<1
A32S2	2.19	<1
A60S2	2.12	<1
A23S3	2.17	<1
3C3	2.19	<1
2CB1	1.53	<1

Sept. 20, 2005 8:00 – 18:00

8:00 Safety Meeting
Drilling operation
in Storage area

8:20 Called Bruce Miller
about PCB air sampling in
the rain
- Chemical Storage outside
& Diesel & Gas
1A
Class NH1 & 3 120 Gallons
per co

Class 1B 5 gal/container 120 Gal
- Safies Station - S

9:15 Gate Locked to IDW building. Searched for gate key
9:30 - Start PCB Sampling

1:00 Bruce Miller - Get Fire Ext,
Dan Talk to Dan about Fire Ext,
- Inspect site

Safies e.

11:30
- Army Corp of Engineers - Safety Manager
- Watterson - Project Manager

12:30 - Talk to Dan about Gas Cans

13:30 - Ride around w/ Gloria pickup excavator operation at Visitor Center

13:05 Gloria
- Thursday 9/22
Northwind - Air Sampling
Soil Removal.
Dirty load
- Ride w/ Gloria - work on extraction IDW Building

18:45 Gloria - IDW Building Leave

18:00 - Leave site

f 2 signed 9/30/05 WCM

Shane - Arctic Fire 907-452-7806

✓ Baggies - quarts Cs
✓ " - Gals Cs
✓ Best Glove, XL - case 7005
✓ Duct Tape 5 Rolls
✓ Tyvek XXL & Yellow
✓ Booties XL
5 5gal Bags
1 ~~Ent~~
✓ Gas Can - 2 5gal
Labels
✓ Trash Bags
✓ paper towels

Manual Door 803.00
25450 - 750.00
25452 - 850.00
Damaged Self Close doors 987.00

45 Gallon

Ponard

Sept. 21, 2005 8:00 - 18:30

8:00 - Safety meeting DOD
9:00 - Arctic Fire & Safety workers
10:30 AT IDW - extraction
- Work on extractions
- Pick up Nitrile gloves XL
12:00 - Out of gloves
- ~~lunch~~ Talk to Kevin about
- Site Inspection -
13:10 - Talk to Kevin about Safety concern
13:20 - Site Safety Inspection
13:30 - Talk to chris about Supplies arrival
- Ink pens
14:00 - Lunch about 14:00 back at IDW Building
- No call from Arctic Safety Supplies
17:10 - Work on time sheets &

Page 2 signed DW 9/30/05

12[10] Time Sheet
- Call Bartlett + Farms
15[00] - Extractions - 35 soil
- Extractions
16[30] - Go to FedEx to pickup
Air sample pumps.
- Pickup air pumps on
- unload pumps take
17[45] - Pickup air samp

Sept 22, 2005 8[00] - 18[27]

8[00] - Excavator on site #52 Pole
Sept. Safety Meeting POD meeting
Site Well, Accidents Injury
Jon Harrison
DAVE BATES
Don Jackson
Kevin Hall
Benny Flores
Chris Lock

8[30] Calibrate air sample pumps
8[30] - Call from Excavator operator

8[40] Place 2 air on drillers sampling wells
9[00] Excavator are at Back gate
9[20] - Gate
- Place out air samplers Pump on
Excavator Operator + H_2O
Driver.
9[45] - Try to Cal rest of pumps

10[00] - Pump # 31893 Not working

2 signed off on 9/21/05

Sept 22, 2005
Alaska West Express - AWE
10:25 Emerald service with rolloff deliver & unload equipment - Rolloffs
Safety Talk - Booties, Tarping,
Blake
Bob
✓ Bill Snyder
Ian C. Cooks
Bill Snyder
Blake
Tommy Hagan
AWE Nate Cole
Bob
Justin Boots
10:45 Take pictures
10:50 Get booties ~~place air samples~~
11:10 - Place air samples on Area
11:20 - Talk to Gloria about site
11:30 Take more p
11:40 out air samples

September 22, 2005

12:00 Finish putting out air samples along fence line @ 12:00
12:10 - Go to IDW building to help Kevin with samples
12:40 - Take more pictures
- Rolloff site/excavation
- Inspect excavation areas
13:30 - Visit fence installation crew putting up fence
- Talk to Chris about excavation project
15:00 - Pick up air samples from drillers
15:30 make air sample pick up cassettes for shipping
16:00 - Emerald pickup 4 rolloff by 4:00
- There will be 4 more rolloff on site.
6:10 Pickup air sample pumps on long fence line

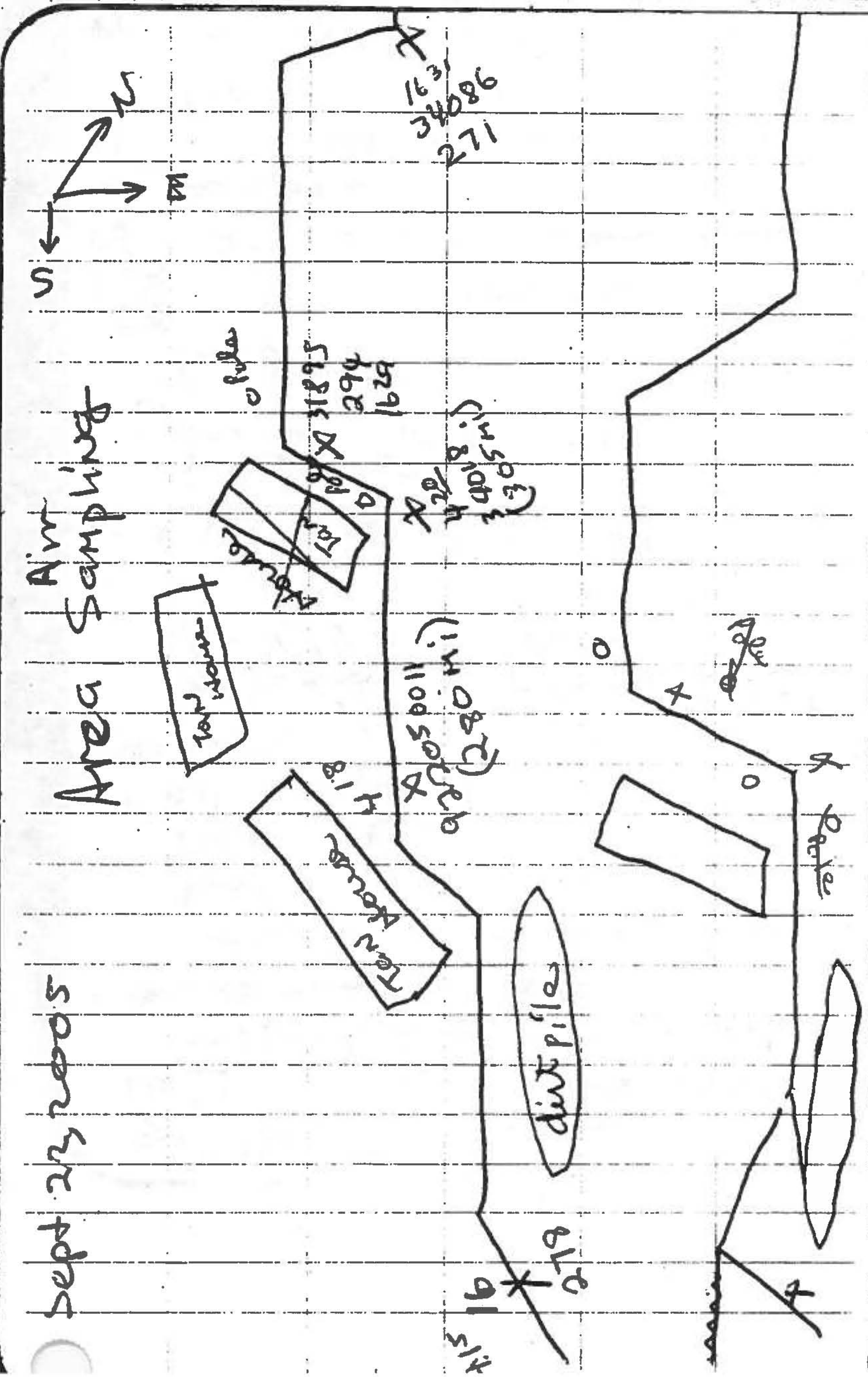

Sept 22, 2005

– called Gloria Beckman about Excavation Project

BHA60 24 – 48
64

BHA60 61 62 64

signed by DM 9/30/05

Sept 23, 2005

Cal Time Hrs

6:00	36359	-.20	A	8:45	Fence 6'
6:05 AM	34480	-.20		8:47	" 6'
6:09	34019	-.20		8:55	" 6'
6:13	36350	-.20	Arc	8:22	Fence 6'
6:19	34029	-.20	Arc	9:28	" 6
6:20	34086	-.20		9:40	" 6
6:22	34025	-.20		9:42	" 6
6:25	34030	-.20		9:46	" 6
6:35	34018	-.20		9:48	" 6
6:38	34028	-.20		9:55	" 1
6:43	34116	-.20	BZ	9:11	Justin
6:56 AM	923052	-.20	BZ	9:13	Tommy
7:00 AM	922051	-.20	Arc	9:25	Fence
7:03	31895	-.20	Arc	9:32	Fence

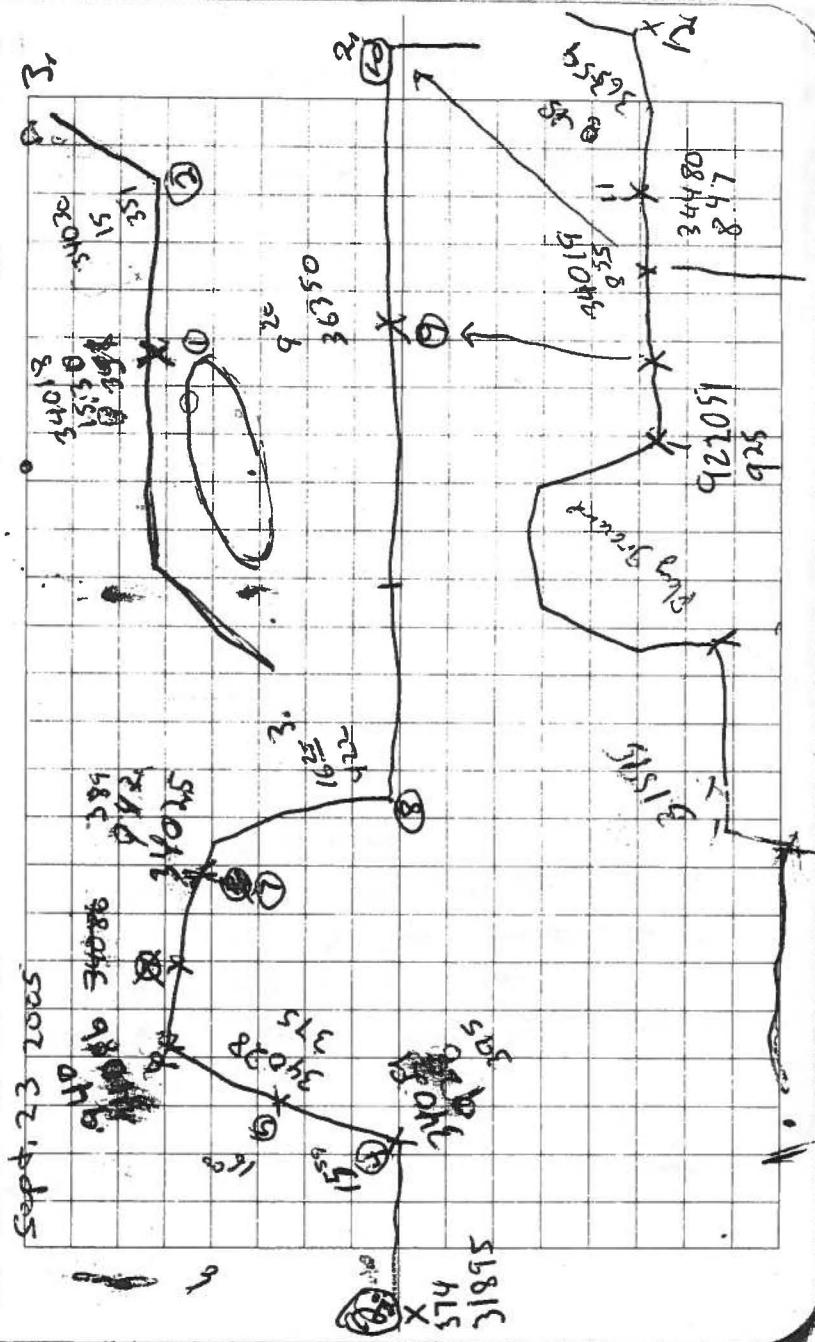
Sept. 23 2005
34080
34019
36350
34029
34086
34025
34030
34018
34028
34116
923052
922051
31895
34480
36359
Fence

Signed

Sept 23.

Safety meeting. Rainy day

8^00 Meeting with field crew

- 8^20 Place out air samples NW near construction staging area along fence line

- Pick up ~~sam~~ Air samples

15^42 Load Roll off truck + Tarp it.

- Bobcat/skid steer working on excavating neighbors drive

Tonis C. Sigfried

16⁴⁰ Pick up operators air samples

16⁴⁵ - Call Gloria about cleaning up of neighbors driveway with a broom or H_2O (No H_2O)
— A broom is to be used.

16⁵⁰ - Looked for a broom

16⁵⁸ - Pickup air sample pumps

17⁰⁰ - Go home and work at home
_ It rain all day

Sept 24, 2005 Rainy day

8⁰⁰ Place out air samples on Excavation crew + ~~9⁰⁰~~ on Fence line

9⁰⁰ Excavator crew started work at 9⁰⁰ AM
H_2O truck put down water on pile #52 for PCB wetting of area

10⁰⁰ - Put out additional air samples along fence line, additional
~~Take air samples along~~

- Work on PCB Extraction
- Work on ~~Extractions~~ PCB testing kits all day

15⁵⁵ - Go to site to put stakes & Caution tape East and west of fence area all the rest of the day.

17⁰⁰ late start roping off area

Dr. DM 9/30/05

Sept 24, 2005
Work at home ~~to~~ 18.00 hrs.

Sept 24, 2005

				ON	OFF	
7.05				9.05		
7.05	34019	.20	4	8.45	4.53	468
7.07	36350	.20	1	8.45	4.45	488
7.09	34029	.20	2	8.49	4.48	483
7.10	34028	.20	5	9.08	4.55	476
~~7.12~~	~~34086~~					
7.16	34080	.20	3	8.55	4.50	No D SP
7.21	31895	.20	10	9.27	5.04	459
7.23	36359	.20	9	9.24	5.02	463
7.24	34016	.20	8	9.21	5.00	465
7.25	34028	.20	7	9.20	4.59	464
7.26	34030	.20	6	9.18	4.57	465
8.00						
9.54						

Pandis

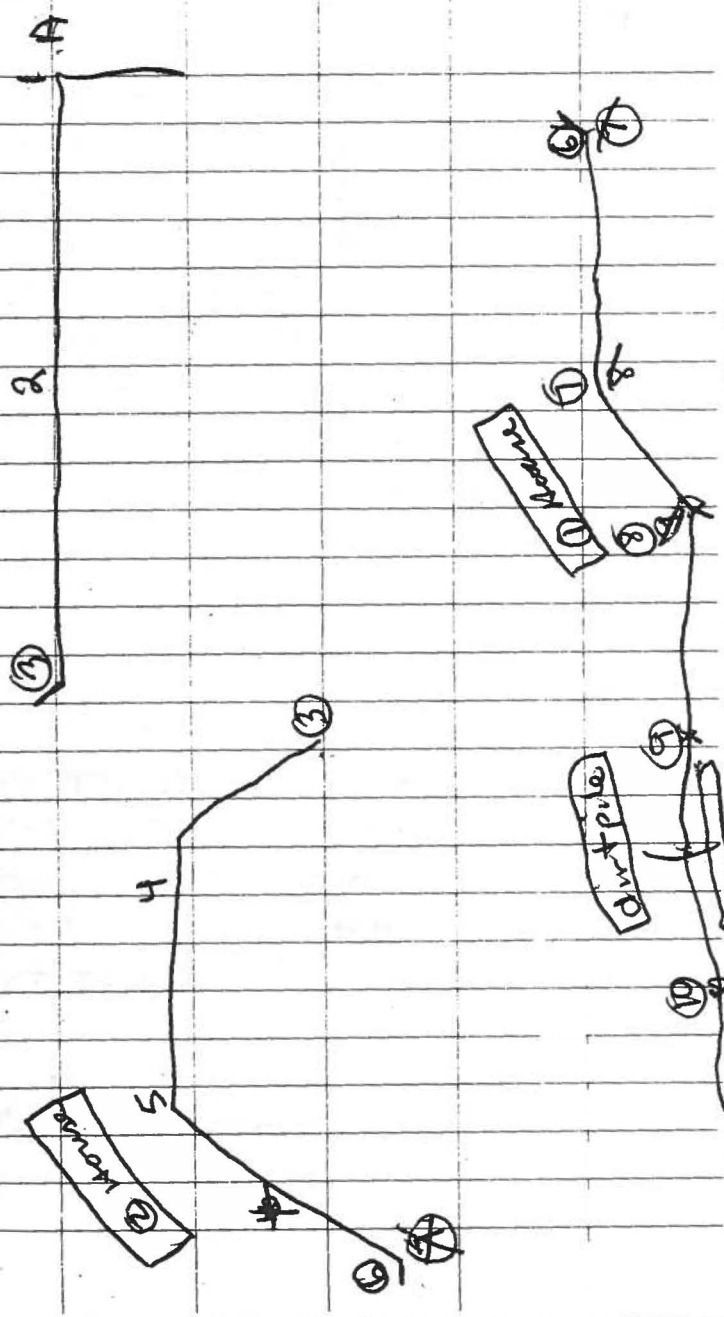

Sept 24, 2005 Rainy day

8:00 Place out air samples

8:45 ~~Extraction~~ ~~unit~~ wait for Excavation crew to pick up equip.

A4753	.21	<1
A62N2*	.24	>1
3C10	.05	<1
BHA47N2	1.52	<1
BHA49ER01	.49	<1
BHA21W2	2.02	<1
PP2231	2.00	<1
BHA45N1	2.03	<1
BHPP552	2.01	<1
4A352	2.00	<1
BHPP251	2.00	<1
A2651	1.97	<1
BHA1052	1.99	<1
BHA1451	2.01	<1
A29N3	2.00	<1
BHA251	2.04	<1
BHA1452	2.11	<1
BHA23N1	2.19	<1
BHA23N2	1.78	<1
BHPP451	1.28	<1

* Make up standard for test.

2 signed WCM 9/30/05

Sept. 24, 2005
15:20 –

BWA42NE1	2.00	<1
BWA852	2.04	<1
BWA652	2.07	<1
BWA1252	2.08	<1
BWA2752	2.03	<1

Sept 25 2005 Rainy all day
8:00 Start by working at home on air sample pumps Package up samples – for the lab ~~one~~ to ship to FedEx on

– Work on time sheets + medical paperwork
& Work on air sample – paperwork

12:00 – On site at IDW building talk to chris about ~~North~~ East + West stakes

Sept 26, 2005

PP 7152	1.97	<1
PP14N3	.17	<1
A27N1	1.97	<1
A6252	1.95	<1
A6352	1.96	<1
PP14N3	.47	<1
A4700AN3	.02	<1
A6152	.43	<1
A422N3	.38	<1
YA251	.66	<1
PP2053	1.78	<1
PP14N2	1.98	<1
PP2152	1.97	<1
YA153	1.98	<1
YA252	1.95	<1
BHA6252	1.95	<1
BHCY-009	1.98	<1
BHAVX-001	2.21	<1
BHAVX-005	2.23	<1
BH4700-001	1.99	<1

Sept 27, 2005 8^{30} – 18^{00}

BHA36N1	1.21	<1
BHA2182	1.92	<1
BHA30N1	2.08	<1
BHLY-0 19-2020	1.93	<1
BHA5251	1.90	<1
BHA3551	1.82	<1
BHA44N1	1.91	<1
BHA26NNW1	1.85	<1
BHA36N2	1.91	<1
BHA3252	1.90	<1
BHPP18N1	1.90	<1
BHA4952	1.91	<1
BHA3252	1.83	<1
BHA3751	1.90	<1
BHA35N1	2.46	<1
BHA35N2	1.85	<1
BHA41N2	1.77	<1
BHA4251	1.87	<1
BHLY010	1.87	<1
BHA4452	1.90	<1

1 of 2 signed

9[illegible] Went to get photo developed
1hr

10[15] - went to FedEx

10[30] Picked up photos in 1hr.
$48.97 cost bill company
- Extractions all day

- Extractions all Day
- Carry Soil Samples to area #54
- More Extraction

Sept 28, 2005

8[00] work on Extractions
- IDW Building PCB test Kits

BHA3452	1.44	<1
BH4700-005JB	2.06	<1
BHA2451	1.40	<1
BHA35N1	1.01	<1
BHA4651	1.62	<1
BHPP1852	1.52	<1
BHA6551	1.60	<1
BHA33N2	1.44	<1
BHA34N1	1.66	<1
BHA25N1	.20	<1
BHA4052	1.46	<1
BHA22N1	.17	<1
BHA25N2	1.16	<1
BHA2SW1	-.21	>1
BHSWALE	-.58	>1
BHA22S103	1.59	<1
BHA47N1	.75	<1
BHA26N2	1.41	<1
BHA VX.006	1.47	<1
BHL 4006	1.37	<1

1 of 2 signed by DM 9/30/05.

Sept 28, 2005

BHA 27	1.64	<1
BHPP252	1.39	<1
BHA 2852	1.48	<1
BHA 2851	.20	<1
BHPP1851	.85	<1
BHA44N2	1.50	<1
BHA65N1	-.24	>1
BHA48N1	1.87	<1
BHA37N2	1.20	<1
BHA65S2	.43	<1
BHPP18N2	1.53	<1
BHPP7NR01	.29	<1
BHA23S1	1.56	<1
BHA23S2	1.54	<1
BHA29N2	.47	<1
BHA24N2	-.29	>1
BHA44S1	-.03	>1
BHA47S1	-.71	>1
BHA45N2	.56	<1
BHA200-004	-.28	>1
BHA400-013	-.13	>1
BHA1008	1.32	<1
* BHA1N1	-.14	>1
BHPP17S2	-.34	>1

September 28, 2005 8^{00} – 18^{30}

Air Sampler Data
Bruce Miller Air Sample data to Bob Brock

- Add extra days stay time for September 30, 2005

- Notch Work on Friday, September 30, 2005 per Gloria Beckman

PP21S1	-.51	>1 *
PHA35S2	-.57	>1
BHA43W2	-.25	>1
BHA49N1	-.57	>1
BHA6S1	-.40	>1 ←

16^{45} Place caution Tape East West south of House

- Place caution Tape at Lay down area, ran out of Tape,

18^{30} Dan is going to picking add'l caution Tape.

on COC
1 of 2 signed by DM 9/30/05, not on big table

Sept 29, 2005 8:00

8:00 - Bring in Air Sample equipment

8:30 - Extractions

BH7400	.96	<1
YA2N3	.75	<1
BHLY011	.85	<1
BHA27N1	.67	<1
BHLY014	1.27	<1
YA3N1	.04	<1
YA2N2*	-.01	>1
BHA50	.18	<1
YA1S2*	-.43	>1
BHPD351	.80	<1
BHA43N1	.16	<1
BHA65N2*	-.28	<1
BHA46N1	.96	<1
BHA51N2	.52	<1
BHA2152	.17	<1
~~BHA852~~		
~~Bonault~~		
~~BHN3652~~		

Raw out of AROCLOR PPM
1260

1117

BHA4582	2.06	<1
4A1N1	1.39	<1
4A1N3	2.07	<1
BHA3852	2.01	<1
BHA3652	2.04	<1
BHL4005	2.36	<1
BHA37N1	2.14	<1
BHA41S	2.22	<1
BHA48N2	2.08	<1
BHA38S1	1.47	<1
BHA48S1	2.04	<1
BHA30N2	.40	<1
BHA4852	1.95	<1
BHA8S1	2.01	<1

Finish PCB sample Testing
16^{30} - Wash soil off car
- Make copies of Air samples
- Make copies of log Book

9/1910 Mattie Chamber
201-1022
1020 Kenwood Terrace
Pittsfield Road

"Rite in the Rain"®

ALL-WEATHER WRITING PAPER

LEVEL

All-Weather Spiral

No. 313

Ft. WAINWRIGHT, TAKU GARDEN
SEP 2005

4 5/8" x 7" - 64 Pages

"Rite in the Rain"®
ALL-WEATHER WRITING PAPER

Name North Wind, INC

Address 235 E. 8th AVE, #210
Anchorage, AK 99501

Phone (907) 227-5422

Project Ft. WAINWRIGHT
TAKU GARDEN Housing PROJECT
SEP 2005

"Rite in the Rain" - a unique all-weather writing surface created to shed water and to enhance the written image. Makes it possible to write sharp, legible field data in any kind of weather.

a product of

J. L. DARLING CORPORATION
TACOMA, WA 98424-1017 USA
www.RiteintheRain.com

CONTENTS

PAGE	REFERENCE	DATE
1-6	TAKU Garden Sampling Bruce Miller (BM)	9/7/05

SEP 7, 2005

0800- Field team on site. Pre-job Briefing Conducted. BM

0859- Sample 05-FTW-TGHP-4394-1-W Wipe Collected, Front door Glass

0904- Sample 05-FTW-TGHP-4394-2-W wipe Collected from Front window (large) North

0912- Sample 05-FTW-TGHP-4393-1-W wipe Collected from Front window North

0914- Sample 05-FTW-TGHP-4393-2-W wipe Collected from Front Window N.

0920- Sample 05-FTW-TGHP-4380-1-W wipe Collected From Back (EAST) Center window

0922- Sample 05-FTW-TGHP-4380-2-W Wipe Collected From Back (EAST) Center window

0925- Sample 05-FTW-TGHP-4378-1-W Wipe Collected From Back (EAST) Center window

0928- Sample 05-FTW-TGHP-4378-2-W wipe Collected from Back (EAST) center window

0932- Sample 05-FTW-TGHP-4376-1-W wipe Collected from Back (East) Center wind

0935- Sample 05-FTW-TGHP-4376-2-W Wipe Collected from Back (EAST) Center window

0943- Sample 05-FTW-TGHP-4375-1-W Wipe Collect from Back (EAST) Center window

0947 - Sample 05-FTW-TGHP-4375-2-W wipe Collected from Back (East) Window.

0950 - Sample 05-FTW-TGHP-4374-1-W wipe Collected from back (East) Center window

0952 - Sample 05-FTW-TGHP-4374-2-W wipe Collected from back (East) Center window

0955 - Sample 05-FTW-TGHP-4373-1-W wipe Collected from back (EAST) Center Window.

0958 - Sample 05-FTW-TGHP-4373-2-W wipe Collected from back (EAST) Center window

1010 - Sample 05-FTW-TGHP-PLY1-1-W wipe ~~1010~~ Collected from playground equipment Swing 9/7/05

1012 - Sample 05-FTW-TGHP-PLY1-2-W wipe Collected from playground equipment slide

1014 - Sample 05-FTW-TGHP-PLY1-3-W wipe Collected from playground equipment monkey bars

1022 - Sample 05-FTW-TGHP-PLY2-1-W wipe Collected from playground equipment Swing

1024 - Sample 05-FTW-TGHP-PLY2-2-W wipe Collected from playground equipment slide

1026 - Sample 05-FTW-TGHP-PLY2-3-W wipe Collected from playground equipment tick tack

1040 - Sample 05-FTW-TGHP-4348-~~[illegible]~~ 5-1 ~~[illegible]~~ 9/7/05 Soil sample Collected from Milk Jug

1044 - Soil Collected from flower pot 4348-TGHP-5-2 Sample ID Composite from hanging Basket and potted plant

1048 - Sample 05-FTW-TGHP-4348-5-3 Soil sample Collected from flower bed.

NOTE: Samples 05-FTW-TGHP-4348-5-1 through 4348-5-3 Soils Collected from Butler residence who self-reported removing Soil from TAKU Garden area for planters.

1135 - Preping sample containers for fenceline wipe samples along TAKU WEST fence.

1137 - Sample 05-FTW-TGHP-FEN-1-W wipe Collected from TAKU West fenceline ~~High~~.

1138 - Sample 05-FTW-TGHP-FEN-2-W wipe Collected from TAKU West fenceline - mid level

1142 - Sample 05-FTW-TGHP-FEN-3-W wipe Collected from TAKU West Fenceline - High by Housing unit 4380.

1144 - Sample 05-FTW-TGHP-FEN-~~1~~ 4-W wipe Collected from TAKU Garden West fenceline - mid by Housing unit 4378

1146 - Sample 05-FTW-TGHP-FEN-5-W Wipe Collected from TAKU garden fenceline High by housing unit 4376.

1148 - Sample 05-FTW-TGHP-FEN-6-W wipe Collected from TAKU garden fence mid by housing unit 4375

1150 Sample 05-FTW-TGHP-FEN-7-W wipe Collected from TAKU garden fence High by housing 4374.

1155 Sample 05-FTW-TGHP-FEN-8-W Wipe Collected from TAKU Garden Fence mid by housing unit 4373.

1200 - Lunch Break

1240 - Preparing materials for Soil Sampling near Housing unit 4394.

1325 - Collecting Sample 05-FTW-TGHP-4394-S-1 Soil Sample West of Driveway 0-12" depth interval.

1329 - Collected 05-FTW-TGHP-4394-S-2 Soil Sample East of Driveway Along Fence 0-12" interval.

1334 - Collected 05-FTW-TGHP-4394-S-3 Soil Sample East of Driveway along Fence 0-12" interval.

1339 - Collected 05-FTW-TGHP-4394-S-4 Soil Sample from EAST of DEAD END for WHITE RD, 0-12" Interval

1343 - Collected 05-FTW-TGHP-4394-S-5 Soil Sample from East of White RD Dead END, 0-12" Interval

1347 - Collected 05-FTW-TGHP-4394-S-6 Soil Sample from East of WHITE STREET DEAD END, 0-12" interval

1350 - All 4394 Soil Sample locations marked with lathe & ribbon.

1415 - Preparing all Wipe Samples & Soil Samples for shipment to LAB.

1445 HEADSPACE PID Readings taken from 4394-S-1 through S-6 Soil Samples. Results as follows:
4394-S-1 = 2 ppm, 4394-S-2 = 3 ppm
4394-S-3 = 2 ppm, 4394-S-4 = 3 ppm
4394-S-5 = 2 ppm, 4394-S-6 = 1 ppm

1600 All Samples packaged & Ready to pack in cooler. COC #s include 038401, 038402, 038403 038465 and 040471.
Gold Streak #0847 3393
Bonnie Mae Bun 9/7/05

6 SEP 7, 2005

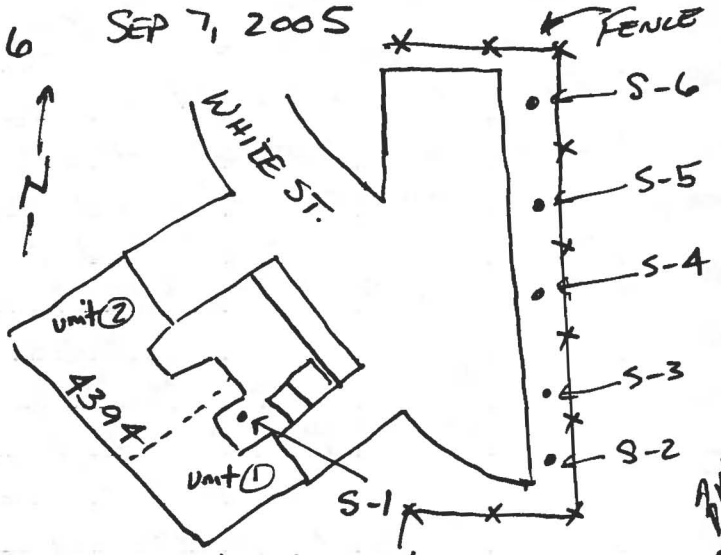

RM 9/7/05

Soil Sample Locations 4394-S1 - S-5

Fence Sample Locations FEN-1 - F-5 wipes

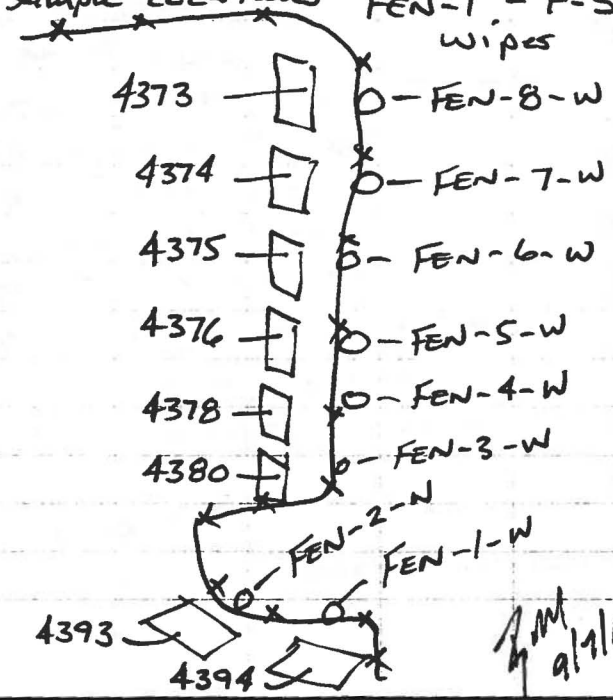

RM 9/7/05

"Rite in the Rain"®

ALL-WEATHER WRITING PAPER

FIELD

All-Weather Spiral

No. 353

4 5/8" x 7" - 64 Pages

Field book
w/ boring info
for MW 1,2,3

"Rite in the Rain"®
ALL-WEATHER WRITING PAPER

IP lost please return to

Name North Wind Inc

Address 235 E 8th Ave Suite 210
Anchorage AK 99501

Phone main 277-5488
(907) fax 277 5422

Project

"Rite in the Rain" - a unique all-weather writing surface created to shed water and to enhance the written image. Makes it possible to write sharp, legible field data in any kind of weather.

a product of

J. L. DARLING CORPORATION
TACOMA, WA 98424-1017 USA
www.RiteintheRain.com

CONTENTS

Project Phone #s

PAGE	REFERENCE	DATE
	COE	
	Bob Brock	
	John Wentz c/o Nattoson QAR	
	(cell 590 3246) or 353-4433	
	DPW Cliff Scibel 353-6250	
	Nattoson	
	Randy (building super) 322-8822	
	North Wind	
	Gloria Beckman Project Manager	
	hm. 348 0579 (223-7870	
	Dan McGauhey cell 441-7750	
	Julie Clark	
	John Harrison (915) 630-4957	
	Tom Matzen (907) 441.5921	
	Rick	
	Chris Locke	

9/11/05 pg1 45, mostly cloudy, calm

0740 - Arrive TG w/ open trailer
Pull fuel out of truck & load
regular trash in truck
0815 Crew arrives. Have tailgate
safety meeting & talk about
scope of work
0840 - Go to IDW dump trash
get water, & COCs
0900 Talk to Gloria about IDW
& next couple of days
Get gear together, spec utilities

1020 BHA45N1 10' ft W of surface stump
1025 BHA45N2
1035 BHA47N1 SSE of PP5
1045 BHA47N2
1060 BHA49N1
1100 BHA49N2
1105 BHA49ERD1
1115 BHA21N1
1120 - Break from drilling to get mor
sample tubes replaced
1155 BHA21N2 SW of comm in
manhole ~50'

9/11/05 pg2 60, sunny, breeze

1200 - BHA23N1 - Wood noted
in core looks natural
1205 - BHA23N2
1215 - Stop for lunch
Walk w/ C Lake to SW
corner to [illegible] they
need to stop
1310 BHA24N2 Did not bore
N1 due to possible utility
conflicts
1330 ~~BHA25N1~~ BHA26N1
A26NN1
Stake out down to A43
both sides of the street
1520 BHA26N1
1525 BHA26N2 broke threads
broke threads @ top. Have
no fishing tool on site. Will
come back later to retrieve
DaMc further gets another rig
& shoe to restart
BHA26S2 - Broke sample
tube off in outer

9/11/05 pg 3

1540 - Pull outer rod & try & extract sample tube
Tom Matzen says to knock off @ 1600 - Pull already collected sample tubes

1600 - Pull back to trailer & doff PPE. Close up trailer

1620 - Leave Ta: Dry decon tires Done for day

9/11/05

9/12/05 pg 1 Mostly Cloudy, Calm

0810 Arrive Have tail gate meeting Orient Benny Flores gather tools & supplies for Coring

0930 Start smoky (1,1) prep for Coring
Shut Down Send Benny for Bloodwork

1324	BHA26S1
1339	BHA25N2
1348	BHA25N1
1356	BHA24S2
1428	BHA23S1 After Refuel
1432	BHA22N1
1442	BHA23S2
1459	BHA21S1
1507	BHA22N2
1514	BHA21S2
1522	BHA49S1
1530	BHA48N1
1614	BHA49S2
1623	BHA48N2
1634	BHA47S1
1642	BHA47S2
1700	Shut Down Cover / Smoke key

9/13/05 Pg 1 Calm Cloudy Drizzle

0800	Tailgate & Safety meeting Set up for Coring
0845	BHA46N1
0900	BHA46N2
0907	BHA44N1
0913	BHA45S2
0926	BHA43S1
0933	BHA44N2
0956	BHA41N1
0959	BHA42S1
1007	BHA41N2
1017	BHA48N100 (East of foundation in Road)
1025	BHA52N100 (West of foundation in Road)
1030	Stop Refuel Set Sampling Pins
1334	BHA25S1
1341	BHA25S2
1346	BHA22S1
1355	BHA22S2
1408	BHA22S100
1417	BHA22S101
1425	BHA22S102

9/13/05 pg2

1431 BHA22S103
1448 BHA48S1
1505 BHA48S2
1511 BHA46S1
1517 BHA46S2
1525 BHA44S1
1531 BHA44S2
1541 BHA41S1
1546 BHA41S2
1554 BHA40N2
1558 BHA40N1
1618 Stop Work on Rig
Collect Samples
and help process
& Ship

9/14/05 pg1 Calm Cloudy

0800 Safety Meeting & Tailgate
Prep for Coring work
& Resolve foundation ID
@ Left of #42 (facing N)
0915 BHA65S2
0925 BHA65S1
0933 BHA65N2
0939 BHA65N1
0945 BHA40S2
0953 BHA40S1
1004 BHA38N2
1018 BHA38N1
1026 BHA38S1
1059 BHA38S2
1120 BHA37N2
1126 BHA37N1
1134 BHA37S1
1139 BHA37S2
1153 BHA36S2
1159 BHA36S1
1205 BHA36N1
1212 BHA36N2
1337 BHA34N2

9/14/05 pg2

1343 BHA34N1
1349 BHA34S1
1356 BHA34S2
1407 BHA32S2
1411 BHA32S1
1417 BHA32N1
1424 BHA32N2
1432 ~~BHA33S2~~ BHA33S1
1439 ~~BHA33S1~~ BHA33S2
1449 BHA33N2
1456 BHA33N1
1510 BHA35N1
1539 BHA35N2
1547 BHA35S2
1554 BHA35S1
1530 BHA31N2
1601 BHA31N1

36 total

1610 Help JC with Sample Processing & Shipping

9/15/05 pg Cool Calm

0800 Tailgate & Safety Meeting Prep for Coring
0844 Start Rig and move to first Bore site
0847 BHA28N2
0852 BHA28N1
0858 BHA28S1
0905 BHA28S2
0910 BHA31S1
0923 BHA31S2
0930 BHA30N2
0937 BHA30N1
0944 BHA29N2
0949 BHA29N1
0958 BHA27N2
1035 BHA27N1
1040 BHA27S1
(14) 1052 BHA27S2
1057 BHA29S1
1103 BHA29S2
1108 BHA30S1
(18) 1113 BHA30S2
1118 BHPP17N2

9/15/05 pg2

1124 BHPP18N1
1130 BHPP18S N2
1136 BHPP18S2
1147 BHPP18S1
1316 BHPP17S2
324 BHAG4N2
1331 BHAG4N1
1337 BHAG2N2
1343 BHAG2N1
1349 BHAG0N2
1354 BHAG0N1
1400 BHAG0W1
(2) 1405 BHAG0S1
1412 BHAG0S2
1418 BHAG2S1
1425 BHAG2S2
1432 BHAG4S1
1440 BHAG4S2
1449 BHAG3N2
1500 BHAG3N1
1506 BHAG1N2
1511 BHAG1N1
1516 BHAG1W1

9/15/05 pg3

1522 BHAG1S1
(44) 1530 BHAG1S2
1536 BHAG3S1
(46) 1541 BHAG3S2
1547 BHAG3E1
1600 Help DC with Sample Processing & Shipping

9/16/05 pg 1 Partly Cloudy Cool Calm

0800 Tail Gate & Safety meeting
Gather mat'l for Coring
walk site w/ DM for pins
1000 Start Rig & Move to New
Coring ~~Area~~ Around foundation
52

1006 BH110S2 ✓
1013 BH110N2 ✓
1021 BH110N1 ✓
1026 BH110S1 ✓
1033 BHPP14N2 ✓
1038 BHPP14N1 ✓
1057 BHPP13N1
1108 BHA56S2 ✓
1114 BHA56S1 ✓
1119 BHA57N1 ✓
1125 BHA57N2 ✓
1137 BHA55N1 ✓
1144 BHA55N2 ✓
1150 BHA54S2 ✓
1326 BHA54S1 ✓
1332 BHA53N2 ✓
1337 BHA53N1 ✓

1342 BHA51N2 ✓
1348 BHA51N1 ✓
1353 BHA53S1 ✓
1501 Stop Coring & help pickup Cores & Help SC/KH Sample & process/ship.

9/17/05

TAKU GARDENS
MOSTLY CLOUDY, ~50°, CALM

0800 ATTEND DAILY SAFETY MTNG; WILL ATTEMPT TO INSTALL 3 PERMANENT MONITORING WELLS; ALSO, WILL CORE & SAMPLE PRIOR TO INSTALLATION; WILL SAMPLE @ ~8-10 & ~~10-12'~~ DB 12-14' INTERVALS; ANALYSES:
4-oz → VOC's
4-oz + 8-oz → SVOC, PESTICIDES, PCB's, FULL METALS SCREEN.

0940 BEGIN CORING @ MW#1 (NEAR PLAYGROUND)

1025 FINISH CORING @ MW#1, SAMPLES:
8-10' = MW-1-1
12-14' = MW-1-2
2 4-oz JARS & 1 8-oz JAR FOR EACH SAMPLE

1045 HAVE PULLED RODS & DECONNED; SETTING UP TO PUSH 3.5" RODS TO 22' bgs; WILL SET WELL SCREEN FROM 12 TO 22' bgs

TAKU GARDENS

9/17/05

1105 HAVE PUSHED 3.5" ROD TO 22' bgs; DEPLOYED EXPENDIBLE POINT; BEGIN SETTING WELL

1120 WELL IS SET PULLED 10' OF 3.5" ROD; B. FLORES & J. HARRISON GO TO TRAILER TO PICK UP BENTONITE

1140 J. HARRISON & B. FLORES RETURN TO SITE; PLACE BENTONITE, REMOVE RODS

1215 BREAK FOR LUNCH

1300 DECON RODS & PACK UP TO MOVE TO NEXT WELL LOCATION

CONT ON P. 6

1300

TAKU GARDENS

9/17/05

MONITORING WELL # 1
SOIL BORING LOG

DEPTH	SOIL TYPE	USCS	DESC.	SAMPLE #
4'		SM	DK BRN, FN SILTY-SAND W/ MINOR GRAVEL GRADES INTO GRY-BN, MICACEOUS SILTY SAND ~ 2', NO ODOR OR STAIN, DRY	
8		SM	GRY-BN SILTY-SAND, AS ABOVE, DRY	
12		SM	AS ABOVE, BECOMING MOIST	MW-1-1 (8-10') (1005)
16		SP	LT-BN, GRAVELLY SAND, NO ODOR OR STAIN; WET ~ 14' bgs	MW-1-2 (12-14') (1020)

9/17/05 TAKU GARDENS

GENERAL WELL LOCATIONS
@ TAKU GARDENS

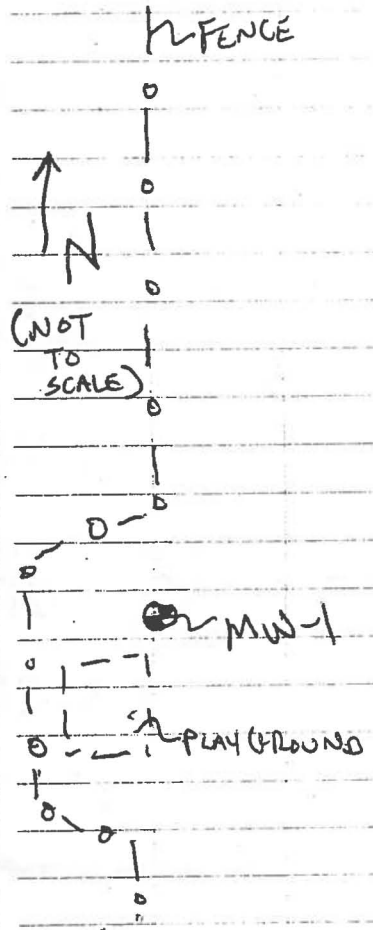

9/17/05 TAKU GARDENS

"MW-1" WELL COMPLETION

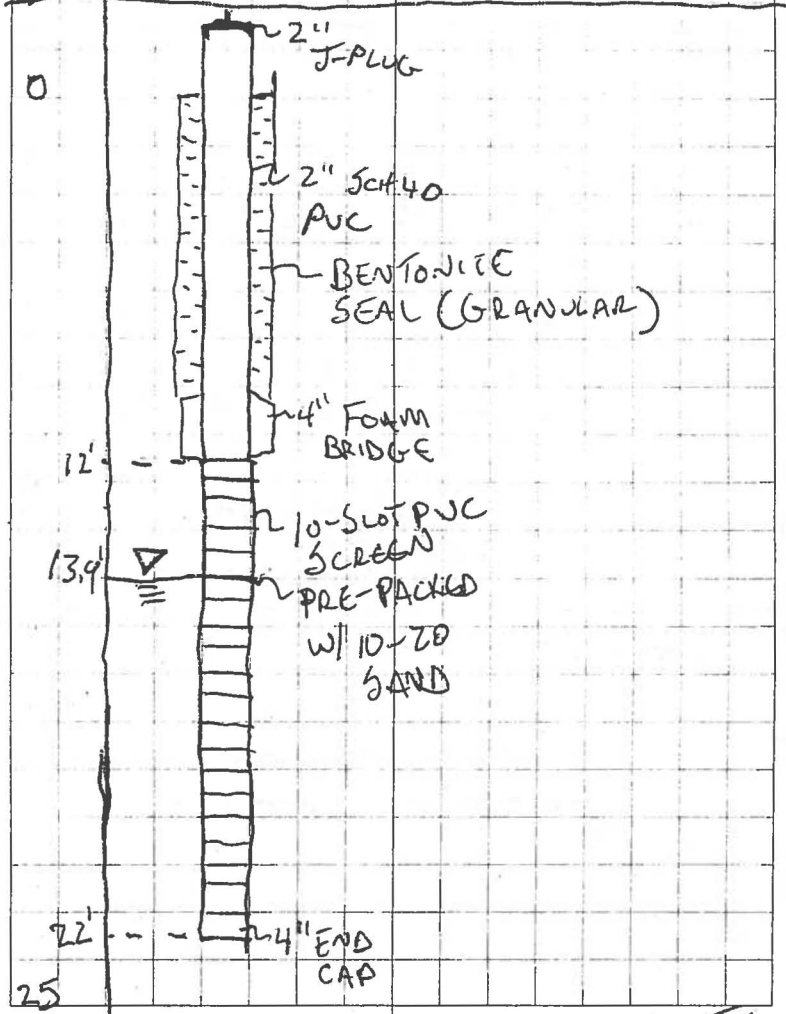

9/17/05 TAKU GARDENS

1325 MOVE TO MW-2 LOCATION, SET UP TO CORE TO GW;
1340 BEGIN CORING @ MW-2
1400 FINISH CORING, WATER @ ~9' bgs;
1410 BEGIN PUSHING 3.5" ROD TO 18' bgs, WILL SET WELL SCREEN @ 8 TO 18' bgs
1555 PACK UP, RETURN TO TRAILER

9/17/05 TAKU GARDENS

MONITORING WELL #2
SOIL BORING LOG

DEPTH	SOIL TYPE	USCS	DESC.	SAMPLE #
4		SM	DK-BRN SILTY-FN SAND, W/ MINOR GRAVEL (<0.5" DIAM); A FEW WOOD PIECES @ ~5'. DRY, NO ODOR OR STAIN	
8		SM	DK-BRN SILTY-FN SAND, W/ ABUNDANT ROOTS; GRADES INTO GREY-BRN SILTY SAND @ ~6', ALSO BECOMES V. DAMP @ ~7' bgs	MW-2-1 (~~5-7'~~) DB 7-9
▽ 12		SM	AS ABOVE, SHARP CONTACT W/ DK-GREY STAIN @ ~9' (GW ~9'); NO ODOR, BUT HEAVY STAIN	MW-2-2 (~~7-9'~~) DB (9-11')
16				

9/17/05 TAKU GARDENS

9/17/05 TAKU GARDENS

"MW-2" WELL COMPLETION

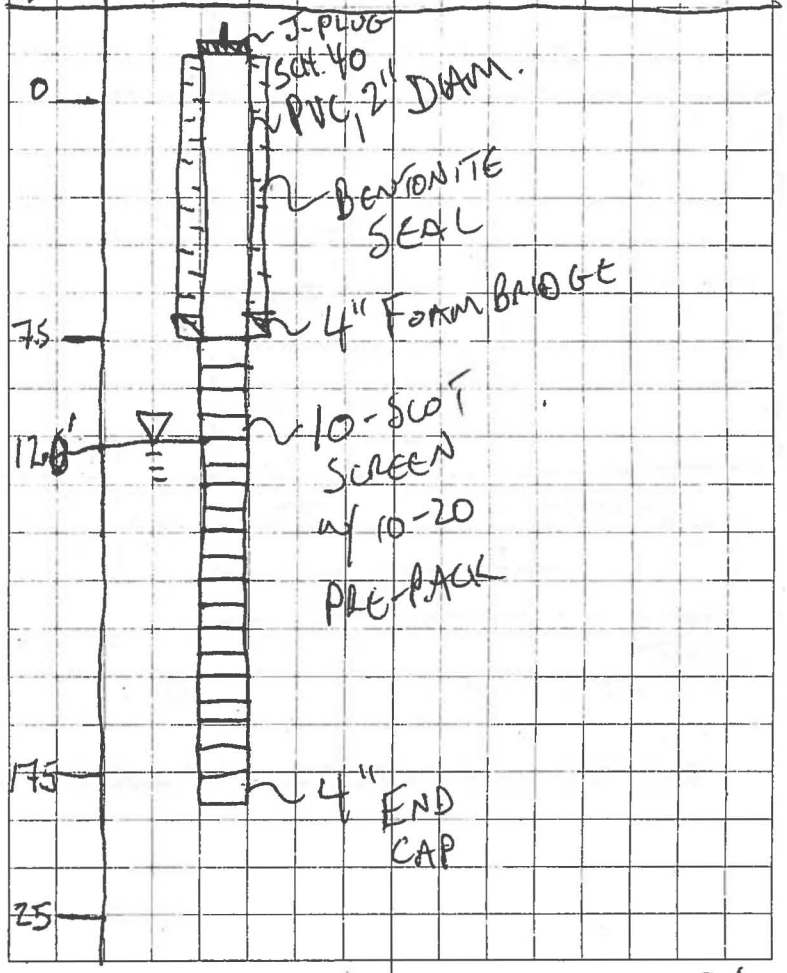

9/18/05 TAKU GARDENS

0830 ATTEND DAILY SAFETY BRIEF; D. BYRES, B. FLORES, & K. HAIL ~~LEAVE~~ WILL DRILL & INSTALL LAST PERMANENT WELL (MW #3)

WEATHER: LT. RAIN, CALM, ~55°

0930 ARRIVE @ MW-3, SETTING UP TO DRILL & SAMPLE

0945 BEGIN CORING @ MW-3

1010 FINISH CORING @ MW-3; WATER @ ~12' bgs

1025 BEGIN PUSHING 3.5" ROD

1045 REACH 20' bgs, BEGIN SETTING WELL; KDB

1050 EXPENDIBLE TIP DID NOT DEPLOY; TRY TO PUSH OUT W/ INNER RODS;

1055 TIP DEPLOYED; HOWEVER, FORMATION MTL ENTERED RODS, CANNOT SET WELL, MOVE ~2' TO NORTH & REDRILL

9/18/05 TAKU GARDENS

MONITORING WELL #3
SOIL BORING LOG

DEPTH	SOIL TYPE	USCS	DESC	SAMPLE #
4		SM	LT-BRN, SILTY SAND, NO ODOR OR STAIN, DRY	
8		SM	(AS ABOVE)	
▽ 12		SM	AS ABOVE GRADES INTO GRAVELLY SAND (LT-BRN); BECOMES MOIST ~12'	MW-3-1 (6-8')
		SP		MW-3-2 (10-12')
16		SP	AS ABOVE, TURNS GREY IN COLOR @ ~14', SATURATED	

9/18/05 TAKU GARDENS

1105 BEGIN RE-DRILLING MW-3
W/ 3.5" ROD & EXPENDIBLE TIP.

1140 HAVE SUCCESSFULLY
INSTALLED MW-3.
CLEANING UP SITE

1207 LEAVE SITE MW-3

9/18/05 TAKU GARDENS

"MW-3" WELL COMPLETION

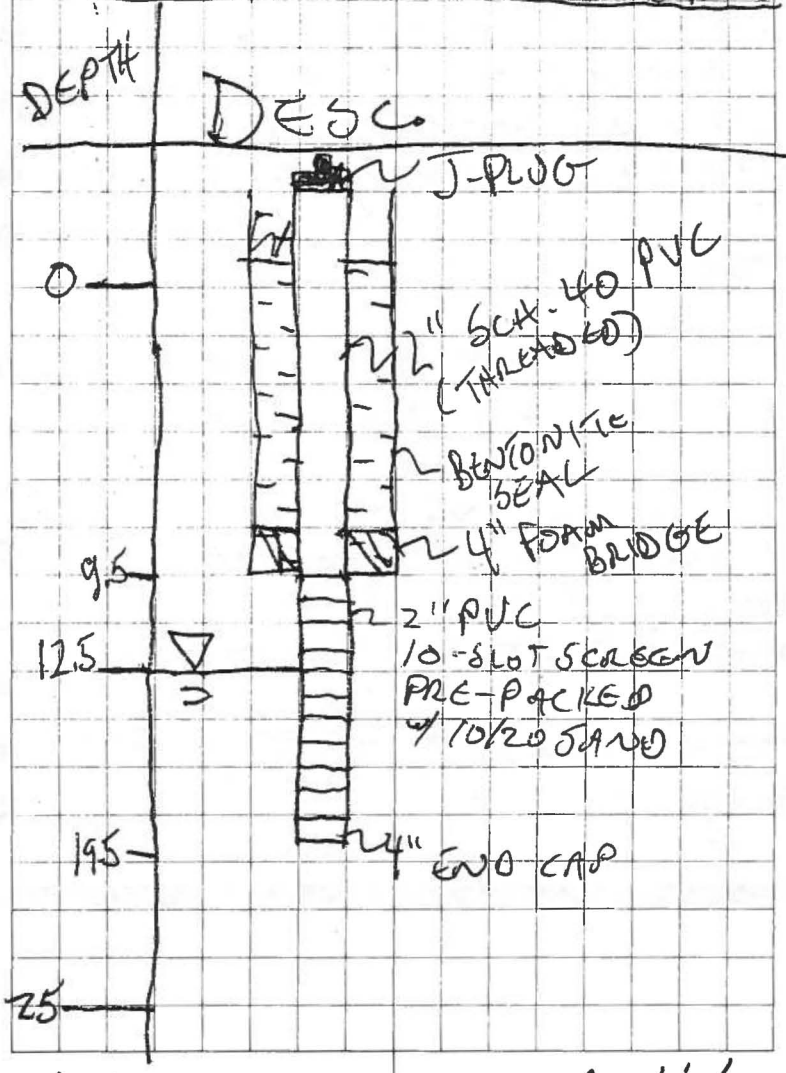

9/18/05 TAKU GARDENS

WELL DEVELOPMENT LOG

1500 ARRIVE @ SITE MW-1; (D. BATES, B. FLORES); WILL ATTEMPT TO DEVELOP WELL W/ TRASH PUMP

WL (BEFORE PUMP) = 15.59' (BTOC)
WELL DEPTH (BTOC) = 23.9'

1530 HAVE PUMPED ~18 gal; WATER WENT FROM V. TURBID TO CLEAR; SHUT PUMP OFF TO ALLOW WATER TO SURGE BACK DOWN WELL
1537 STARTED PUMP AGAIN
1545 PUMPED ADDITIONAL 18 gal; WATER CLEAR;
1552 START PUMP AGAIN;
1600 STOP PUMP @ ADDITIONAL 18 gal (54 gal TOTAL)
1610 LEAVE SITE

9/19/05 TAKU GARDENS

"MW-2" WELL DEVELOPMENT LOG

1230 ARRIVE @ MW-2; (D. BATES, B. FLORES, J. HARRISON); WILL USE SURGE BLOCK & TRASH PUMP TO DEVELOP WELL

WL = 15.16' btoc
WELL DEPTH = 20.8' btoc

1240 SURGE WELL FOR 5 MIN; BEGIN PUMPING
1252 PUMP ~12 gal, WATER CLEAR; WILL ALLOW WATER TO RISE & SURGE & PUMP AGAIN
1300 HAVE SURGED FOR 5 MIN; BEGIN PUMP AGAIN
1307 PUMP ~10 gal, WATER CLEAR WHOLE TIME; ALLOW TO RECOVER
1315 BEGIN PUMPING AGAIN
1325 PUMPED DRY; TOTAL OF 29 gal PURGED, WATER CLEAR
FINAL DEPTH OF WELL ≈ 20.8' btoc

9/14/05 TAKU GARDENS

1340 MOVE TO MW-3; WILL SURGE & BOND
WL = 13.71 btoc
WELL DEPT = 20.78' btoc
1342 BEGIN SURGING; SURGE BLOCK WOULD NOT FIT (STUCK @ ~5.5'); WILL JUST PUMP
1408 HAVE PUMPED 55 gal; PACK UP, LEAVE SITE (WATER CLEAR)

9/19/05 P 2/2

9/20/05 TAKU GARDENS

1080 SET UP TO INSTALL TEMP. WELL @ BLDG 439.45
1110 WELL INSTALLED; BEGIN PUMPING/PURGING W/ PERISTALTIC
1120 PURGE ~ 3 gal; WATER IS CLEAR; BEGIN SAMPLING.

ANALYTE:	No. JARS	TYPE
VOCs	3	40mL
GRO	3	40mL
DRO/RRO	2	1L (HCL)
SVOCs	2	1L
PEST/PCB	2	1L
METALS	~~2~~ 1 DB	250mL HDPE + HNO3

1220 HAVE MOVED TO TW-2, (NEAR PP 251); STARTED PURGING
1230 PURGE ~2.5 gal; BEGIN SAMPLING @ TW-2
1315 PURGE ~ 3 gal @ TW-3; BEGIN SAMPLING (WATER CLEAR)
1630 PURGE ~ 3 gal @ TW-4; BEGIN SAMPLING

9/20/05 P 1/

9/20/05 TAKU GARDENS

1645 FINISH SAMPLING TW-4, PACKING UP; WILL THEN GO TO IDW FACILITY TO DROP IDW-WATER

9/21/05 TAKU GARDENS

1000 PURGING TW-5; WILL SAMPLE AFTER ~3 gal ARE PURGED

1010 BEGIN SAMPLING TW-5 (N. OF #54) ~75';

1024 FINISH SAMPLING, PACKING UP

1030 SETTING UP TO DRILL TW-6 (BETWEEN #52 & #50)

1050 BEGIN PURGING TW-6; WILL TAKE DUPLICATE SAMPLE HERE, WILL NAME "TW-8"

1105 BEGIN SAMPLING TW-6

1132 FINISH SAMPLING TW-6; TIME ON TW-8 SET AS 1120; TW-6 @ 1105

1145 ARRIVE @ TW-7 (SW OF #57)

1205 BEGIN PURGING TW-7

1215 BEGIN SAMPLING TW-7

1230 FINISH SAMPLING; PACKING UP

1240 LEAVE SITE

9/21/05 TAKU GARDENS

1630 PREPARING TO SAMPLE MW-1

WL BEFORE SAMPLE: 15.61' btoc

WELL ~~DEPTH~~ DEPTH: 22.88' btoc

~~FOR WELL VOLUME:~~

WATER COLUMN: 7.27'

WELL VOLUME ≅ 1.5 gal

X PARAMETERS:

~~TIME~~ TIME	VOL	pH	COND (µS)	ORP (µV)	DO (mg/L)	T (°C)	TURB (NTU)
1642	0	6.53	600.	283	1.92	5.0	937 NTU
1645	1 gal	6.51	594	417	0.72	4.01	35.7
1649	2 gal	6.54	594	446	0.50	3.97	8.76
1654	3 gal	6.58	589	459	0.56	3.93	4.32
1700	4 gal	6.60	587	463	0.41	3.95	1.20
1703	4.5	6.61	585	438	0.35	3.94	1.68
1705	5.0	6.62	582	418	0.34	3.94	2.69

~~1705~~

1710 BEGIN SAMPLING

1722 FINISH SAMPLING, PACK UP

WL = 15.61' btoc

9/22/05 TAKU GARDENS

0800 ATTEND DAILY SAFETY BRIEF; WILL SAMPLE MW-2 & MW-3; SAMPLERS: D. BATES, D. JENKINSON.

0850 ARRIVE @ MW-2, SETTING UP TO SAMPLE.

0852 WL = 15.15' btoc

WELL DEPTH = 20.79' btoc

WATER COLUMN = 5.64'

WELL VOLUME = 5.64' x 0.2 gal/ft

= 1.1 gal

3 WELL VOL = 3.3 gal

0855 BEGIN PURGE

0930 BEGIN SAMPLING

0952 FINISH SAMPLING

TAKE DUPLICATE SAMPLE @ MW-2

DUPLICATE ID = MW-4

0955 PACKING UP TO MOVE TO MW-3

FINAL WL = 15.18' btoc

9/22/05 TAKU GARDENS

STABILIZATION PARAMETERS MW-2

TIME	VOL	T	COND	DO	pH	ORP	TURBIDITY
	gal	°C	uS/cm	mg/L		mV	NTU
0902	0	4.5	774	6.11	7.09	165	85.7
0905	0.5	3.6	777	0.85	6.89	288	54.2
0908	1.0	3.4	783	0.63	6.88	350	26.1
0911	1.5	3.3	787	0.43	6.90	415	10.9
0914	2.0	3.3	785	0.37	6.91	435	8.18
0917	2.5	3.3	779	0.39	6.93	443	6.72
0920	3.0	3.3	777	0.39	6.93	441	5.61
0923	3.5	3.3	775	0.39	6.93	424	4.19

USING: YSI 556 MPS ~~SAL~~ MULTIMETER
HACH 2100 TURBIDIMETER

9/22/05 TAKU GARDENS

0957 ARRIVE @ MW-3
WL = 13.73' btoc
WELL DEPTH = 20.78' btoc
WATER COLUMN = 7.05'
WELL VOLUME = 7.05 x 0.2 gal/FT
= 1.4 gal
3 WELL VOL = 4.2 gal
1005 SET UP & READY TO SAMPLE; CHRIS L. IS SUPPOSED TO BRING ADDITIONAL 1 L AMBER JAR FROM LAB; HAS NOT ARRIVED YET
1044 RETURN TO SITE
1046 BEGIN PURGE @ MW-3
1120 BEGIN SAMPLING @ MW-3
1132 FINISH SAMPLING
FINAL WL: 13.71' btoc
1137 PACK UP; LEAVE SITE

1332

Sm. Stockpile N of Bldg

SP 15

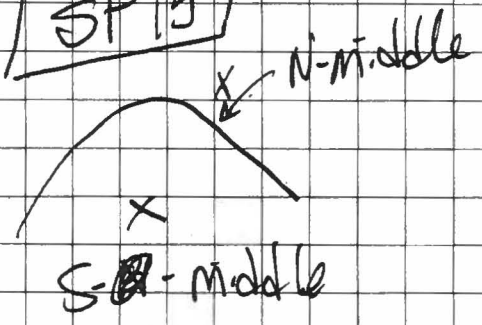

1337

Small stockpile #2

S of Northgate E of Rd

N of Bird Bath

Sept 27

1030 - 1130 p/u dirt bags from sample mgmt area & move to SP54.

covered excavation A52 could smell VOCs observed a large wooden pole in Stockpile under material ~~as~~ removed last week.

1301 Glorie began sampling Stockpiles - North Area



South Stockpile #7

finish 1325

Cg. Stockpile -

40 [illegible]

Sept 15

Principle - chg name
⟹ 40 hrs.

Task 22
Mob/Demob

all OK

255 Steve Crupi

1605
wipe positive hit

Sept 15

longterm Stockpile
plan -
longterm Stockpiles
20 ~~po~~ rolloffs
for 300yds

⟹ 67K from 102K

Task 20 Lab
Scope $200,000
add = $212,000

Task 21 P,M

12 mths 10hr ok
12
40
480 cut
840 hrs/yr.

cpt 15

Task 18

Subcontractor only

(mod 4 160ft. - $19K)

≈ 4400ft > 6,000

* no labor

- add fiber/silt fence
remove $7K

Task 19 - Site Control

add signs every 100' over site

* ≈ 60 signs

add water truck - 100K

tech: 50 hrs

lost

Sept 15

Task 14
mod/
10 Perm. wells → 20,000
1950/well
20ft

3 wells/day

2 people - sample
Hughes cost - should
include 2 people
split summer/winter
8 8

Task 15 - Probe
- installation
30 - $450 probe

2 hr/probe

5 sites
5 days

2 people to sample

9 days

90 hrs
10 hr day

assumpt. 20ft →

$110 survey each
→ $1100 + fee

Task 3 | Sept 15

original 75 SB → 15 ft

$42/ft $626/boring X 50 borings

Task 3 hrs. too high

P,M & Chem. time

Keep —

cut other categories

18 18

winter/summer per diem

Task 4 exc. — Look at this

exc. — 300 yds

fill — 300

Task 9 - Sampling

wipes

SP

hrs ok

funding

& cost

→ 200 ~~[illegible]~~ hrs total labor

1603 - 200 ⇒ 1403

Sept 15

E. area

VOC near
~~2~~ SVOCS tran
Pest tump

Finish fence & fabric
today.

10AM Negociations
of Stryker Mo 15

1877 779-
57422

Fax → 45228

Dennis
Doug
Marilu
Bob
Joey
Gloria
Bruce

Sept. 9 estimate

SGS cost - $120,285

North Creek - 1264
Steve Wilson could change 1986
w/ Changes to TAP 4151

$7,480

Sus - 2 for
conference call
w/ construction

Sept 13 WO# 5921

BHP 752 0-24 0.151 - GNSYS X
BHP 551 0-24 0.513
A29N1 0.021
A2952 0.041
A32N3 0.0189
A4553 0.0227

Sept 6

Coor. release through public relations.

Updated SAP -
need ~~Corrective~~ Action Plan

Randy Jorgenson - at Watterson has data

No Data Release today

OSHA requirements in residential area

Reporting -
Survey - screening s/s.

5 Sept

8AM Dan take samples collected from trenches & some samples collected by Chris Loche (Landaugh) to the Old Steak Jr.

? 565 may not have anyone in prep today.

6 Sept

Todo

- P/U Chris & Tom to site
- have Chris locate equip w/ hits
  FRKS-39 0.8ug/wipe
  ARC 80-82 0.7ug/wipe

?15 meeting with funding re: status of fence
- Watterson
- Denali

Terrace
Bob
Keller
Marich
Change

☐ Bloodwork
8 Sept decision

~~Colonel~~
Major Slosser
Colonel Olons

SW corner - today secure

☐ Action Limits ~~XX~~

Corrective Action Plan
Coor. data w/ Watterson

4 Sept

1510 COLLECT SAMP # A19
FROM TRENCH SIDE WALL
ABOUT 1 FT B.G.

1515 COLLECT SAMP # A17-NW
FROM TRENCH S.W. ABOUT
2 FT BELOW GRADE
MATERIAL IS A GRAY CLAYEY
SILT.

1525 COLLECT SAMP # A16W
FROM TRENCH S.W.
ABOUT 1 FT B.G.
MATERIAL IS BLACK -
LIGNITE-LIKE IN APPEARANCE

1600 - FILL OUT COCs AND PREPARE
SAMPLES FOR SHIPPING.

4 Sept

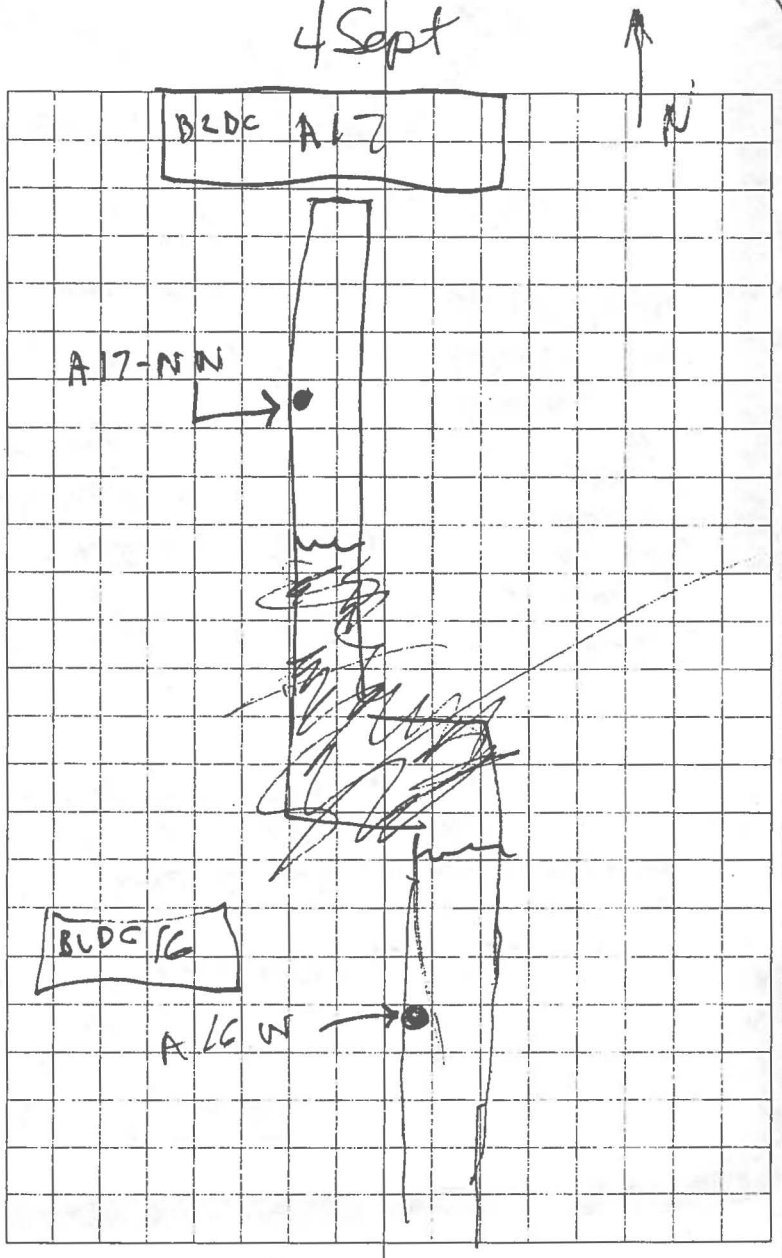

4 Sept

1435 COLLECT AS E-3 FROM TRENCH S.W. ABOUT 3 FT BELOW GRADE SOIL W/ MUCH ORGANIC MATTER

1440 COLLECT 9 SAMPLE # AC-TSW FROM TRENCH WALL @ 3 FT BELOW GRADE. MATERIAL IS TAN-GREY FLACCY SOIL?.

1443 COLLECT SAMPLE # AB-TSW FROM TRENCH SIDE WALL ≈ 2-3 FT BELOW GRADE- MATERIAL IS AS ABOVE WITH MUCH ORGANIC MATTER (ROOTS)

1500 COLLECT SAMPLE # A19-E NATIVE SOIL - LIGHT STAIN APPARENT - ABOUT 3 FT BELOW GRADE

1505 COLLECT SAMPLE # A20-E ~~AB~~ FROM TRENCH SIDE WALL ABOUT 2 FT BG.
SOIL IS BROWN AND REDDISH STAINED

4 Sept

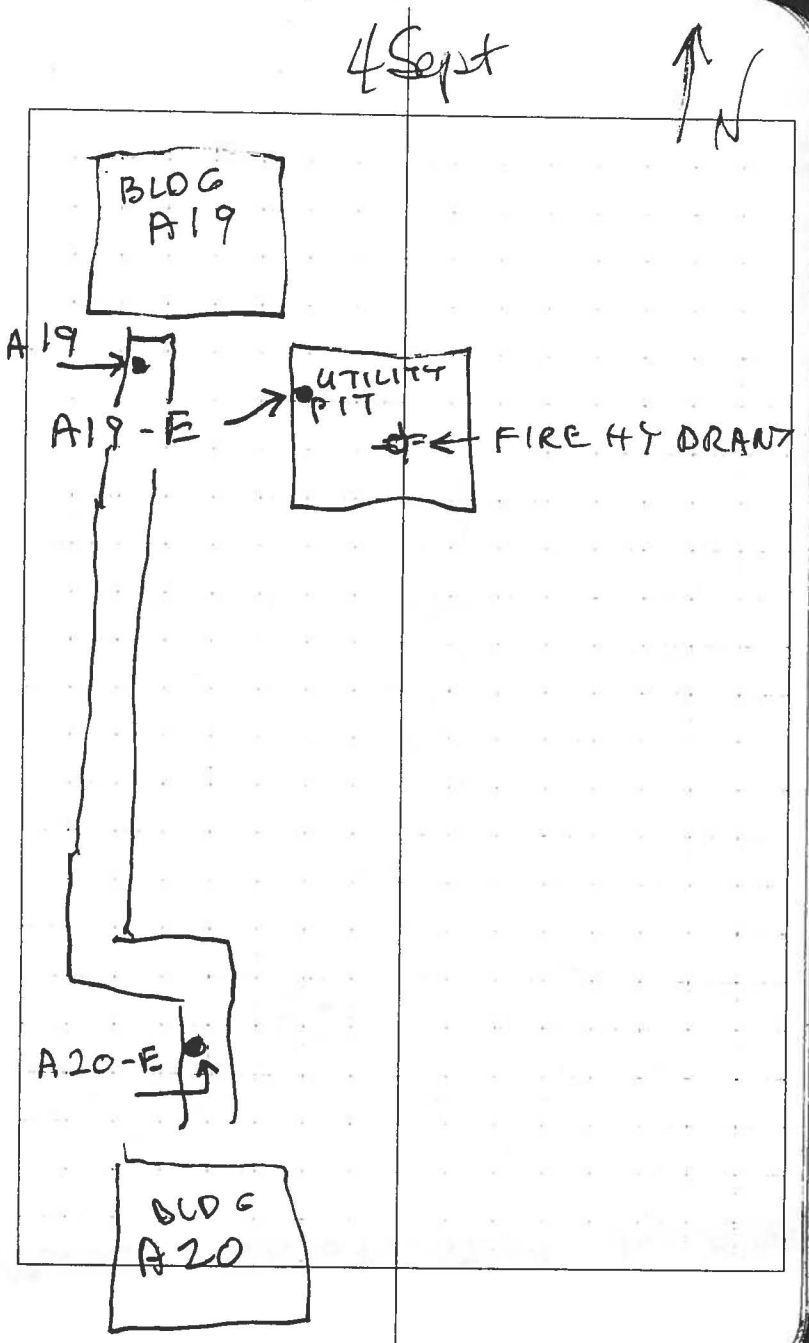

4 Sept

1410 - COLLECT SAMPLE A-3 FROM TRENCH S.W. ≈ 1 FT BELOW GRADE. - NATIVE SOIL

1415 COLLECT SAMP # A1-C1 FROM TRENCH S.W. ≈ 3 FT BELOW GRADE - SOIL IS DK BRN - BLK - LOOKS LIKE ORG. MATTER.

1420 COLLECT SAMP # A1-C2 FROM TRENCH WALL ≈ 1 FT BELOW GRADE - LOOKS LIKE NATIVE SOIL

1425 COLLECT SAMP # 1C-N FROM TRENCH WALL ABOUT 3 FT BELOW GRADE SOIL IS DARK BROWN W/ ORG MATTER

1430 COLLECT SAMP ASE-1 FROM TRENCH WALL ≈ 3 FT BELOW GRADE - SOME DARK STAINING IN SOIL.

1432 COLLECT SAMP ASE-2 FROM TRENCH BOTTOM - FIBROUS ORGANIC MATTER. ABOUT 4' BELOW GRADE

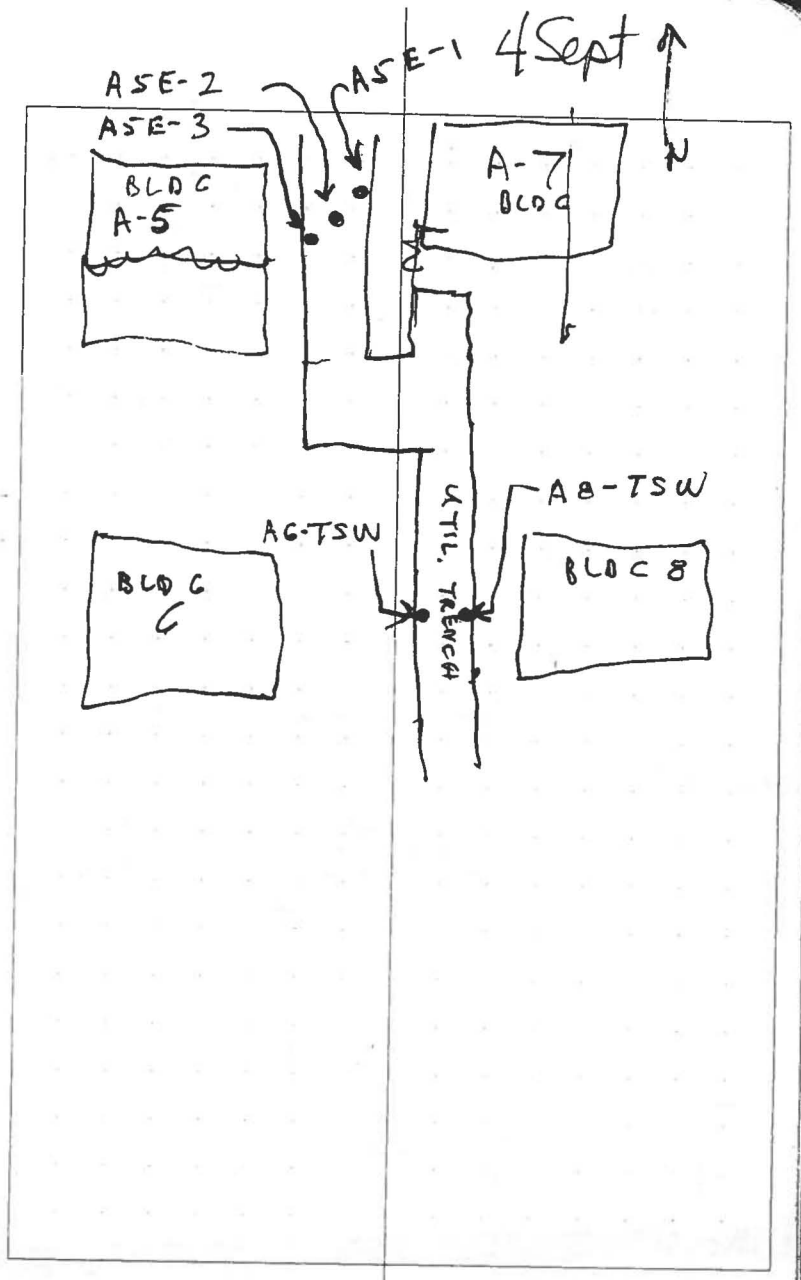

4 SEPT

1400 COLLECT SAMPLE # 4C-1 TRENCH SIDEWALL IN UTILITY TRENCH DIRECTLY BEHIND BLDG 4C. SAMPLE COLLECTED FROM TRENCH SIDE WALL ABOUT 1.5 FT BELOW GRADE MATERIAL SAMPLED IS A TAN, FLAGGY, SOLID - UNLIKE LOCAL SOIL -

1402 COLLECT SAMPLE # 4C-2 TRENCH SIDEWALL. SAMPLE IS SOIL THAT SEEMS TO HAVE SOME STAIN PRESENT ≈ 2 FT BELOW GRADE

1403 SAMPLE # 4C-3 TRENCH SIDEWALL ABOUT 3 FT BELOW GRADE

1405 SAMP # A2 - COAL OR SOLID TAR OR LIGNITE. ABOUT 2 FT BELOW GRADE

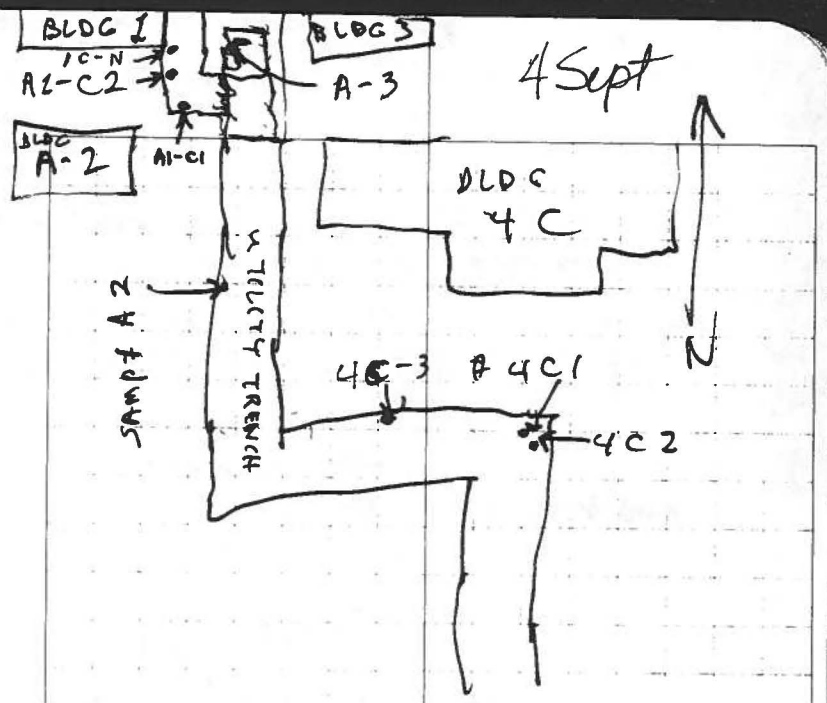

1403 Dan has not had time to cover stockpiles yet. focused on collecting samples

1716 - A54 covered

- Covered end closest to the houses A50

P/U more Tues

SKS to Gold Streak

Sept 4 wet

710 Tom Matson called to let me know he made it to town. Flight delayed to FB last night.

730 Dan P/U Chris Loche

To Do Today

✓ Chris - Finish up wipe samples & sample goo

Dan - locate utilities & mark areas for power probe in N Area 0-4ft
✓ & sample foundation material in Area 60 & around

✓ Chris - Start hand auger N. area 0-12 ft.

✓ Gloria & Tom grid area where no buildings exist

✓ Gloria & Tom [illegible]

Sept 3

12-1 downloaded lab data
to jump drive & printed
off at Kinkos

Sept 3 40.5

748 Dan & Chris onsite
not need

~~1~~ Bubble wrap

807 Joey
Password - #aknw!x

old Password
*NW!ND@K!

8:55
Kerry at site

P@SSword

9:17 Joey
4 wipes/hr. 100 wipes
4 SP/hr
3
2 low / 1 mid

Sept 2

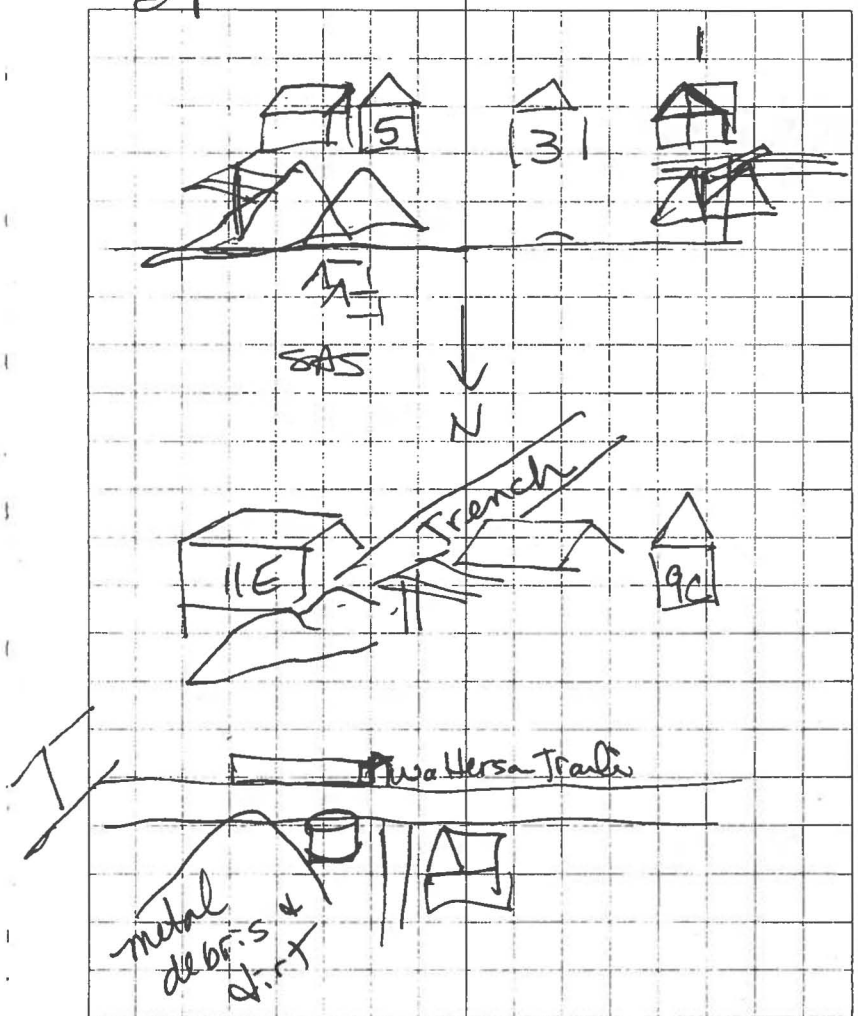

Karen - cell 240-6494
Terese - cell 229-5308

Bob - cell 360-2409
Weber
Marichu

Sept 2

Tim Gould CH2M Hill

1609
Kerry Cheyne has the HOPER
cell 471-5926
or 208-661-8861

1613 Karen Dearborn
we will have a water truck
onsite to control dust
- in contract

1617 Marichu
Karen DPW has requested
a water truck -
- is in contract - OK

1620 - Joey -

https://OWA.NWIDENV.com

1306 Chris Locke & I began tagging equipment & collecting waste samples.
walked to A51 SW of site noted long stockpile near wooded edge of housing area w/ kids foot prints.
Chris & Dan & I moved 7 fence panels to this area to block access from housing area to site.
Still some access but not as obvious.
Dan purchasing tarpaulin to cover this stockpile & the one behind A54 tested to contain PCBs

Sept 2

1302 New prior. by 1 corner SW corner OP
- kids are playing in dirt

1303 finished walking the site w/ Joe (Pres) Denali fence.

He will have enough fence to secure priority areas on S. side of site
left word for BBrock on this.

1524 - Paula
sending email of cost sheet Mod 5
- sent my lab top
- Joey authorized me to purchase printer & will charge to OH if necessary

Aug. 31

1721 Joey will send Bruce Miller email requesting information that Damian Walters needs to evaluate worker exposure & safety determination

[✓] Note to me: Set up blood tests for all onsite workers

done Sept 1

I asked Joey to ask Bruce to send Email to BobB & I with info that he gives Damian.

Bruce to call Damian to discuss per Joey.

1738 Locate birdbath/car wash galie, Dan & G

Stockpile NW area

Jeff Gerdes Robert
425-420-9234 Greer
Bothel, Wa

North Creek

Back up for Mike Probe

North Creek
received samples Aug 31
~4:30 that were sent yesterday

NC 2 shipments sent Aug 30 (AM + PM)
NC 1 shipment sent Aug 31 (AM)
SGS 1 shipment sent Aug 31 (PM)

Aug 31

cancel wipe - he'll call
Bothel

1602 Lesa -

1650 Lesa - stay at Wedgewood Paolo

1651 Paula - ~~no assessment~~
Leave 6:30 AM -
ANC
- send labels for
hard hats
- need NW caps

1705 Damien Walters
Neb. air samples

1709
753-5582 - Damien Walters
worker exposure monitoring

I what # used or experience ~~as 0 for~~ Negative
exposure data
to determine not to wear
respirators

DEF-0-1 5,800 ppb
rerun

Capacity - Thurs.
3 RUSH 24 hr Prelim
other 14-17 Results avail. Sat.

Aug 31

1322 Steve SGS

wipes

15+ wipe looks + conf. at 3rd
PLG01

1545 Steve SGS

PCB pattern in PLG01
below detection limit
0.07 ug/wipe < 1.0 RL
1055381

low std.
0.05

pattern in all samples
but 3 are < low std.
no PCB pattern in MB

1355 Joey wants copy of
press release

1600 Mike Preble
cell - 907-317-3412

Dennis Wells backup

Aug 31

Jean & Tom to site Fri. AM

2nd Idaho person next wk Tues Sept 6

Julie out Fri AM

Dan off Thurs.

Julie back Tues.

Aug 31

845 - Called Mike Prebe North Creek left msg w/ Holly 1 cooler to Seattle AKBA 0846 9215 arrive Seattle 456PM

☑ call Mike to cancel wipe for Dioxins

958 Mike Prebe not in left msg w/ David to have Mike call me

1018 Bob B - Press Release names NW as samplers onsite

1020 Called Joey to ask him to make sure nothing is released ~~from~~ from AMC or Idaho N. Project. He will make calls

1030 Spoke to Sylvia Medina w/ Law & Press Release

1900 Bob Broch Aug 30

on way to Anc. tomorrow 7Am flight

bought 1600 ft → 6000 ft

☐ SW corner needs fence
& green barrier cloth

fence NW of A51 behind
houses provide uncontrolled
access to site.
fence rolled in bundle
does not appear to have
been opened up or strung
across road.

Confirm by Springhill 451-6552
Marriott

reserr 825579 $159/night
8259910

off 575 1st Ave. Rich mon

Aug 30

Bob -
We have a month to characterize
the site, so Watters can
get back on site ⇒ standby $

☐ ? grid site & SK - Not possible
pos auger to 12 inches
& then push 0-4 or 4-8
at areas screened dirty



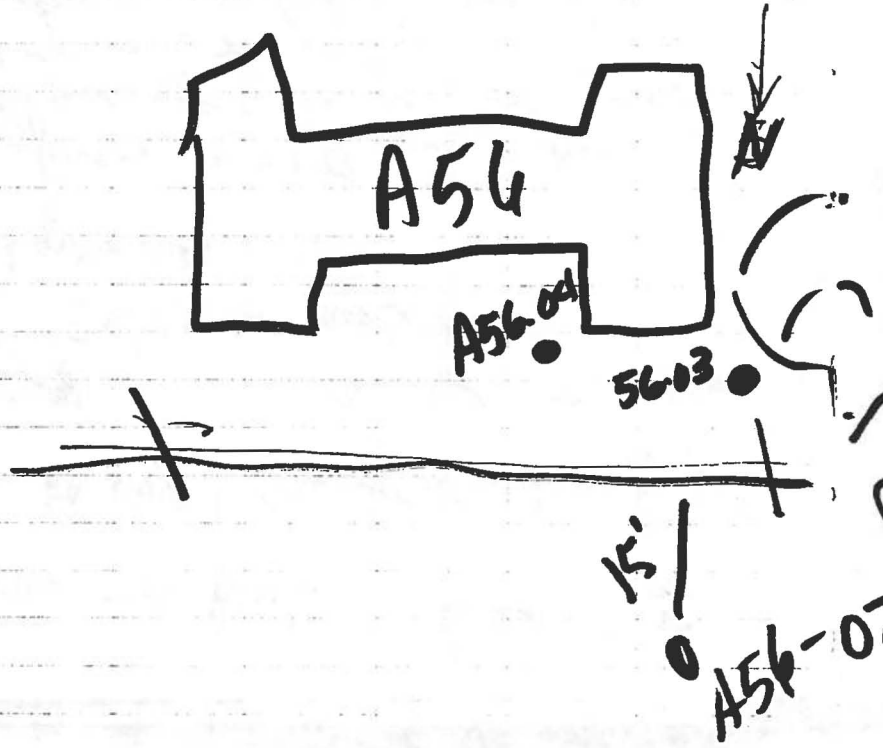

Aug 30	Aug 31 ← ENSYS Testing	
1705	Begin prep & screening grs.	PID
A59-01	-0.04 >1	0.0
A59-02	0.64 >1	0.0
A59-03-TSW *	-0.05 >1	0.4
A59-04	Rerun -0.05 ??	0.3
A58-01-TSW *	-0.04 >1	0.0
A58-02		0.0
A58-03		0.0
A58-04		0.0
A58-05		0.0
A58-06		0.0
A56-01		0.0
A56-02		0.0
A56-03		0.4
A56-04		0.0 NT
Playground mud *	0.03 ≈ L	~~0.0~~
1732 Calibrate scale	200.0	
BLK -	0.19	
Std -	-0.02	

Too Cold

* send to lab

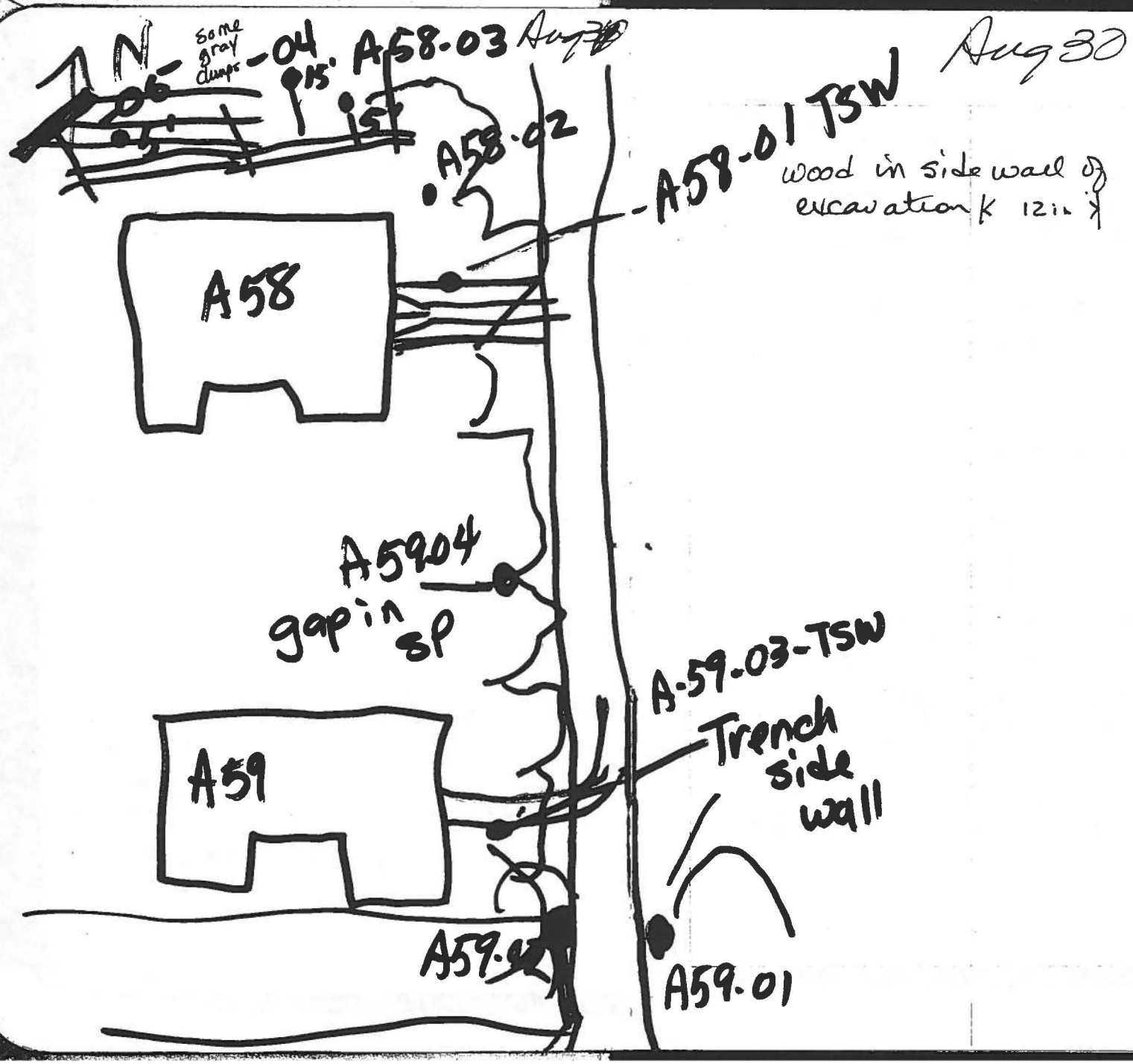
N
some gray dumps
-04
15'
A58-03
Aug 30
Aug 30
A58-02
A58-01 TSW
wood in side wall of excavation (12in)
A58
A59-04
gap in SP
A-59-03-TSW
Trench side wall
A59
A59-01

Denali Fence
Vargas 907 474 9542
Joe

fence & green cloth

Aug 30

1400 P/U photos Fred

1405 Joe Vargas Denali
fence Order

1600 ft
- can have fence
installed Mon.

2316.18?

? > 4000 ft. potential

1500 Julie & Gloria drill
more holes w/ power auger
Title shops
~118 Lisa - avail. after
Thursday.
fly up Friday

NPDL-05-049

CONTENTS

John Wentz 590-3246 of 353-4433

PAGE	REFERENCE	DATE
	Gold Streak #	
	2744 232 6676	
	Mike Prebe 563 9200 (cell 317-3412)	
	Steve Crupi 550-3213	
	N.C. Seattle, Wa ~~Robert Geers~~	
	425-420-9200 34	
	Jeff Gerdes	
	Marichu - cell 250-3643	
	Jerry Williams 561-5700	
	Chris Locke cell 748-9041	
	Karen cell 240-6494	
	Terese cell 229-5308	
	Bob Weber 360-2409	
	Steve Crupi Direct Line 550-3213	
	Chuck H cell 227-7000	
	Bob Broch Cell 227-7202	
	Tori - 550-3205	
	Marlyn 753-2881	

Dimond Fence Bill

456 ~~[illegible]~~

Joe Vargas - 474-9542

Denali Fence

"Rite in the Rain"®

ALL-WEATHER WRITING PAPER

ALL-WEATHER

FIELD BOOK

Name Gloria Bechman

Address 2355 8th Ave Ste 210
Anchorage, AK 99503

Phone 907-277-5488

Project H Wainwright Soils Mgmt
~~Stryker Brigade~~

Benny Flores - Ofc. # 505-522-3093

This book is printed on "Rite in the Rain" All-Weather Writing Paper - A unique paper created to shed water and enhance the written image. It is widely used throughout the world for recording critical field data in all kinds of weather. For best results, use a pencil or an all-weather pen.

Specifications for this book:

Page Pattern		Cover Options	
Left Page	Right Page	Polydura Cover	Fabrikold Cover
Columnar	1/4" Grid	Item No. 350	Item No. 350F

Gloria Beckman
Ft Wainwright
Taku Gardens Housing Project

"Rite in the Rain"
ALL-WEATHER
FIELD BOOK
No. 350 F

9/22/05 TAKU GARDENS

MW-3 STABILIZATION PARAMETERS

TIME	VOL	T	COND	DO	pH	ORP	TURBIDITY
X	gal	°C	mS/cm	mg/L		mV	NTU
1047	0	3.9	428	7.24 ~~7.04~~ 0.90	7.04	220	250
1050	0.5	3.5	407	~~6.80~~	6.79	298	33.8
1052	1.0	3.4	401	0.67	6.73	295	14.4
1054	1.5	3.3	400	0.47	6.72	324	10.4
1057	2.0	3.3	400	0.44	6.80	340	6.98
1100	2.5	3.4	399	0.37	6.85	342	5.13
1104	3.0	3.3	398	0.34	6.91	342	4.37
1107	3.5	3.4	399	0.31	6.93	349	5.13
1110	4.0	3.4	398	0.30	6.95	345	3.15
1113	4.5	3.4	398	0.28	6.96	345	3.40

1343

Sx. under white powder
drum NOT
- drum's rusted & crushed
near SP. PxP SW
SP-13365

___TION ___ON
thorougly IN SH
~~[illegible]~~
shovelfuls 18 Poun
Powder TO Y4 Gallon
ACTER APPLY WI

SWABS on WITH B_D

CONTRACT NY 1337
STOCK 262364-44 574 6

W??DBRWI
TIONOF
DERTO 3
D APPL

STORAGE _ ALL CLIMATES

BLEACHING

DECON

~~FIRE~~ DIRE

Thoroughly Mix
Earth or Sand

Shovelfuls of BLEA
Shovelfuls of earth A

Corrosive Material:
Blisters on paint + rust
in bubbles

1405 white/creamy powder (wet)
inside one drum sampled

Sept 28th

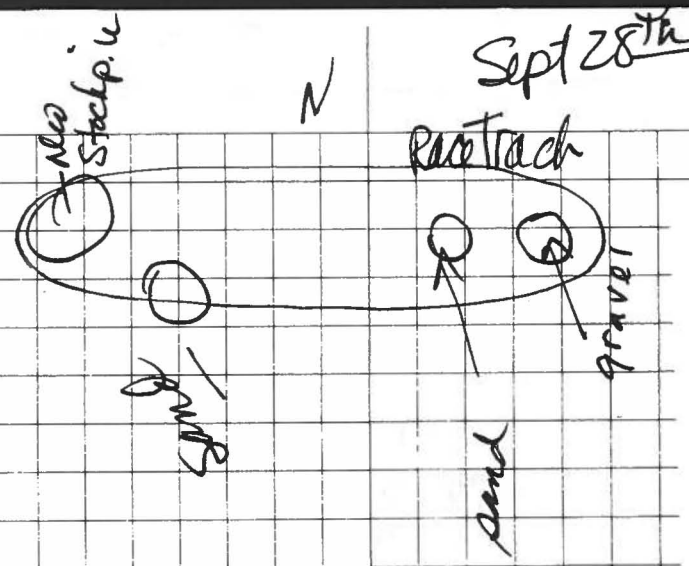

Sept 29th

945
Start EASVS
Std -0.01
BLK +0.14
BHA48 N100 24-48 +0.13
BHPP4 S2 24-48 +0.03
BHPP6 S1 24-48 +0.46
BHA37 S2 24-48 +0.09
BHA JX 00 7 24-48 +0.24 -0.01
BHA A22 S100 24-48 ~~+0.04~~
BHA S2 24-48 ~~+0.09~~ -0.01
GB
BHA22 S1 24-48 ~~0.09~~ GB - 0.01
BHA22 N100 24-48 ~~0.09~~ GB 0.09

Sept 29
1112
Robert Broch
list of tasks completed provided
- Tommels gone
- Cleanup site
- placed dirt bags in A54 SP
- sampled 3 SPs & white powder
- talked to Cliff & Bill DPW re: loading
- covered A52 excavation
- moved fence around excavation
- have airdate - Bruce to review
- Left To Do - VJ sent to Bob
- fence (line in sand) at Cayduron yard
- complete demantle playground - require saw
- finish Ensys
- sending soil to lab
- push soil at A54 into A52 & cover & stabilize for winter
- update Map - due Monday

Chris Lodge 622-7776 home

Sept 29

BHA31 N1	24-48	+0.28
BHA22 S102	24-48	+0.70
BHA46 N1	24-48	+0.96
BHA33 S2	24-48	+0.36
BHLY 004	24-48	+0.39
BHLY 012	24-48	+0.31
BHA22 S101	24-48	+1.30
BHA40 N1	24-48	+0.45
BHA60 W1	24-48	+1.06
BHA31 N2	24-48	+0.27
BHAUX 004	24-48	+0.54
BHA14 E1	24-48	+1.26
BHLY 018	24-48	+1.43
BHA34 S1	24-48	+0.43
BHA43 S1	24-48	+0.72

Sept 29

1217 Tommy try to get water truck & loader to move SP54 Friday

- available today or tomorrow to cut fabric so does not act like a seal.

line 30 ft to

Sept 29

BHA36S1 24-48 +1.29
BHLY017 2448 +1.00
BHLY001 24-48 +0.14
BHAUX 003 24-48 +0.68
BHAUX 008 24-48 +0.31

BHLY007 24-48 -0.16
BHA56S2 2448 +0.11
BHAUX 002 24-48 +1.72
BHPP25S1 24-48 -0.08
BHA24S2 24-48 +0.04

BHA47S2 24-48 +0.09

BHA25S2 24-48 +0.10

BHLY020 2448 -0.14

BHLY016 2448 +0.18

BHA16 WRD12448 +0.11

HD - garlic odor
HD, GB, VX
blister paint, cause peeling
"Shipping bonnets"

Chemical hazard symbols
Circular
yellow w/black letters (figure 9-2)
red rim & figure highly toxic
49 CFR 172.101

HD bis(2-chloroethyl) Sulfide
HD 505-60-2
CH 693-30-1
HT 63918-89-8

Sept. 29

BHLY021	24-48	-0.11
BHLY002	24-48	-0.21
BHA2151	24-48	-0.01
BHLY003	24-48	-0.25
BHA4652	24-48	-0.11

HD Decon - Stored w/ equipment used to perform decon
Super Tropical Bleach 10%
STB - slurry
HTH - High Tech hypochlorite
5% sodium hypochlorite
NaOH - GB
not use on Al munitions
DSZ - Na hypochlorite

Disposal of agent → incineration

agent filled munitions should be stored in igloos

Sept 29

Julie Keener called him -
Mod. SOW

8/9/05 Dan, Doug Simpleman, Bob Brock
Gloria Bachman, Cliff Siebel
+ Julie Keener SW meet at area
52 to discuss approach.
Cliff recommends - excavate
- field screen
- sample

collected some samples for pH to
id hot spots. Most pH<7
grabbed 2 samples (one road; stockpile
outside fence)

8/24 new sx plan at A52
4 w.poo, 6 SP, 35 0-12 (road)
SPs - 50, 52, 54

Com-Trench A51-W2-024 50
W3 2448 50

Oct. 11

930 flight out of Anc

1100 meet USACE + DPW
1:00 PDT meeting

where is NEOSF?

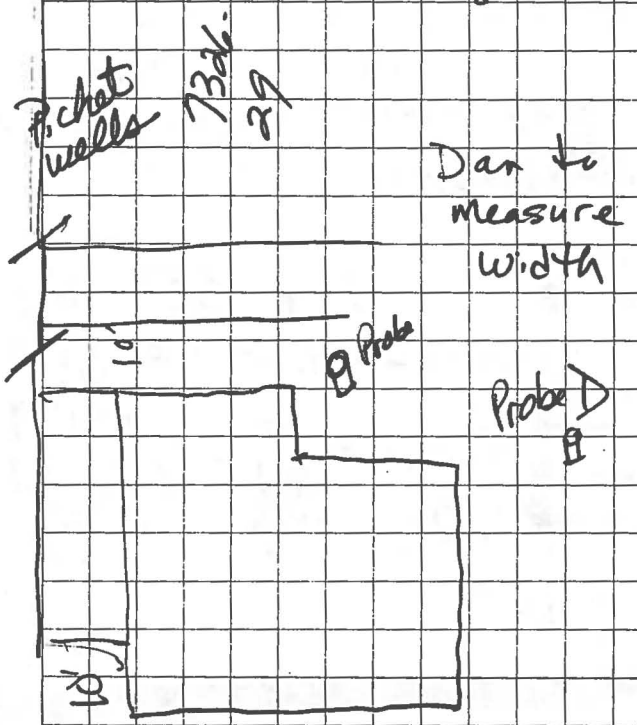

Oct 11

1056324-004

NP-9 0-450

1,3-DCBZ

Q-CT

MeCl2

DDE
DDD
DDT

GRO
DRO

6324(030)

NP3- 29.4 ppb DDE
31.8 DDD
199 DDT

43.1 ppb Chloromethane
446 MEK

NP9 (031)

81.7 ppb Chloromethane

(032) NP4 0.4

171 DDE
47.2 DDD
147 DDT

(034) NP4

GRO 13500 ppb ND ?

NP19 (037)

GRO 2140 J ppb

NP1 (039)

29.1 J ppb Benzene
2660 J GRO

(040)

TB Chloromethane 10.3 J

(051)

44.4 ppb 13DCP

acetone NP10 (052)

176 ppb

NP6 (053)

1,3-DCP

(056)

NP9 1,3-DCP

Oct 12

SGS-1056218
Level IV

at site 729
Joe called 734
at gate
Take
Southgate open -

842 Benny Flores
field notes for N. Post
Area. left at room

Dave Bates - 208-528-8718
Reed - FAX 208-528-8714
Don -
Asks P/U samples

John - not at site

3 SXS from A7

Oct 12

Jeremy
125 ft:get 135

223 arrives

Friday 628 PM leave

cell 244-5595

1040 Marilyn Pletrik

5x Swale near A7

BTEX 8260B
GRO AK101
DRO A102

Since gas up to complete tomorrow

Dar P/U 5x set up from lab

1210 Gloria to Tahu

Fence posts are up on
S edge of exclusion zone

Denali started 8-9AM

- John Wetterson requested we
installed fence 18 ft N of
PPs. agreed

Q&R

Gloria walk site.
Julie SD. provided swing tie
location of CFloyd AP9148
- nothing demarkating loc.

- all but most markers
from sampling effort at
N. Rest area are not there

Found WP 7 on ground &
another broke in half
and laying in middle of
road.

Looks like someone came in &
marked ? locations with
orange paint.
for
Kirkhell site map so
he can put SC FDs on
map.

Oct 12

asked Don to perform following

- remove visqueen from long stockpile SW of Tanks & A57

- Sample POL at

Field Team Lead - Cloche

Dave, Don, Kevin, Benny only drilled - did not take notes

"Rite in the Rain"®

ALL-WEATHER WRITING PAPER

FIELD

All-Weather Spiral

No. 353

4 5/8" x 7" - 64 Pages

"Rite in the Rain"®
ALL-WEATHER WRITING PAPER

Name Kevin Hall

Address

Phone 208-557-7845

Project FTW Soils Mngmnt Stryker

"Rite in the Rain" - a unique all-weather writing surface created to shed water and to enhance the written image. Makes it possible to write sharp, legible field data in any kind of weather.

a product of

J. L. DARLING CORPORATION
TACOMA, WA 98424-1017 USA
www.RiteintheRain.com

CONTENTS

PAGE	REFERENCE	DATE

13 3192

9-~~12~~-2005

Stock pile sampling on lot adjacent to the AHFES service station.

Samples were taken by pulling plastic liner up ~ 1' taking a shovel deep (~1') sample out of the pile. The soil that was in contact with the shovel blade was not taken to avoid cross-contamination.

The samples were named after an adjacent service station (PX) and were given letters describing there relative location on the site (NE = Northeastern most pile in the ~0.5 acre area). Sample spacing was every 10 paces (~30 ft) around the ~~cir~~ perimeter of the pile.

9-13-05

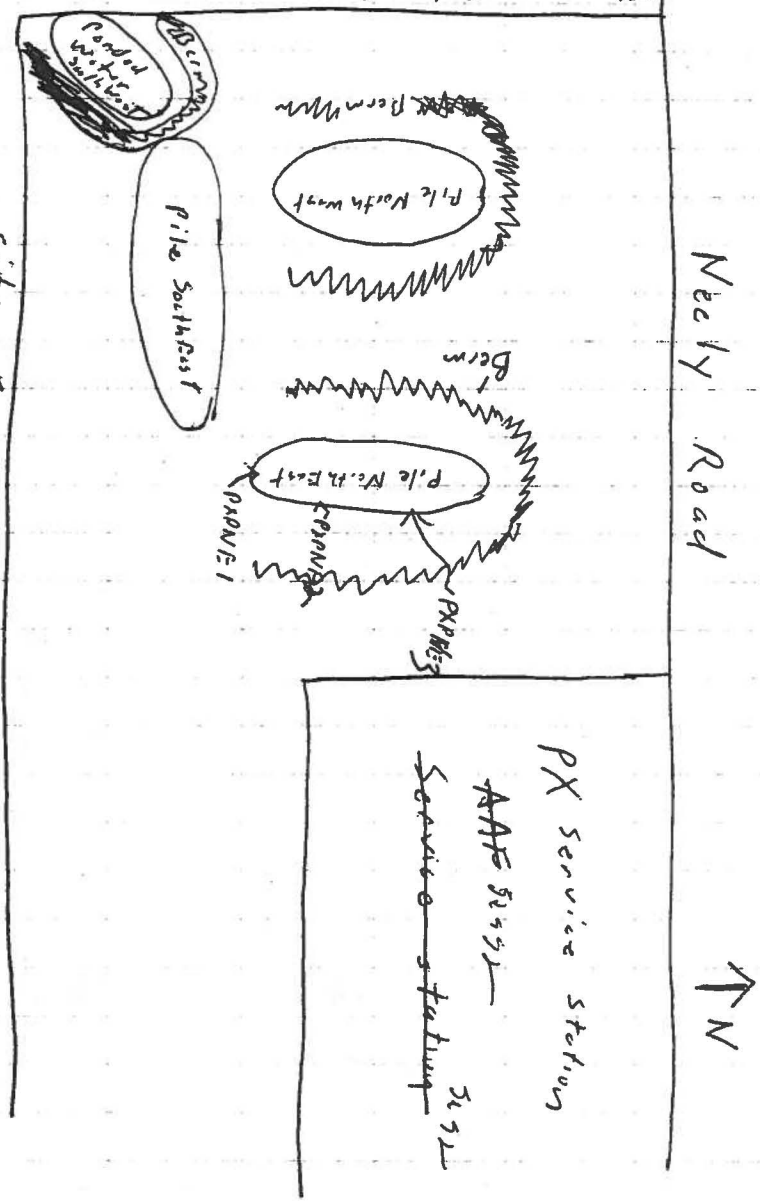

9-13-05

Sample list

~~Pile Northeast~~

~~PXPNE1~~

Sample Name	Pile (location)	Time	
PXPNE1	Northeast	1113	
PXPNE2	Northeast	1117	
PXPNE3	"	1121	
PXPNE4	"	1125	
PXPNE7	"	1109	
PXPNE5	"	1408	9/14
PXPNE6	"	1410	9/14
PXPNW1	Northwest	1422	9/14
PXPNW2	"	1415	9/14
PXPNW3	"	1417	9/14
PXPNW4	"	1421	9/14
PXPNW5	"	1422	9/14
PXPSW1	Southwest	1426	9/14
PXPSE1	Southeast	1428	9/14
PXPSE2	"	1430	9/14
PXPSE3	"	1433	9/14
PXPSE4	"	1435	9/14
PXPSE5	"	1437	9/14
PXPSE6	"	1439	9/14
NEOSF	NE outside fence	1442	9/14

9-13-05

Photo log

Photo 1	NE Pile	looking	NNE
2	NE Pile	looking	NNW
3	NW Pile	looking	NNW
4	NW Pile	looking	NNE
5	SE Pile	looking	SW
6	SE Pile	looking	SSW

9-15-05

9-13-05

Equipment Inventory

Number	Type	Vehicle	Location	Sampled Later
EJH706	No	Flat-dump truck	NE	✓
444708	"	"	"	✓
808057	"	Welder	"	✓
11-35 or TB50	"	Boom (TEREX)	"	✓
11-172	"	Genie BOOM	"	✓
FKL 9907	Yes			
FLK 0966	Yes			
TRK 5071	"			
	No	Manlift	North on road from northernmost	✓
28741	Yes			
EHN 967	Yes			
CAL 817	Yes			
TRK 2534	Yes			
FL 48-52	Yes			
TRK 364	Yes			
HON 1	Yes			
TRL 7435	Yes			
TRK 824	Yes			
54398F	No	Flatbed truck	NW	✓
MJ 10-11	No	Compressor	NW	✓
TRK 484	Yes			

9-~~12~~ 13 -05

Equipment Swipe inventory cont.

Number	Wipe	Vehicle	location	Sampled Left
TRK995	Yes			
TRK742	Yes			
TRK839	"			
ARC8081	"			
TRK500	"			
TRK148	"			
552230	No	Generator	In front of house 5 ✓	
HE 9104	Yes			
	No	Manlift	Across street from House 14 ✓	
4-52	No	Polaris Ranger	Between House 14 and 16 ✓	
17547	No	Generator	South of house 7 ✓	
TRL9-001	Yes			
TRK352	Yes			
TRK 1-144	Yes			
TRK 6776	Yes			
CRE 1402	Yes			
CRE 1109	Yes			
TRK 5794	Yes			
CRE 176350	Yes			
FRK 8032	Yes			
CRE 11-347	Yes			
TRHR5203	Yes			

9-~~12~~ 13 -05

Equipment wipe inventory cont.

Number	WIPE	Vehicle	Location	Sampled Left
TRL 7862	Yes			
TRK 7862	Yes			
TRK 627	Yes			
FRK 5-39	Yes			
TRK 420	Yes			
FRH 184675	Yes			
ARC 8082	Yes			
ARC 8079	"			
CRE 11-378	"			
FRK 9391	"			
GEN 07-029	"			
TRL 1117	"			
TRK 863	"			
TRK 712	"			
TRL 13931	"			
CRE 9923	"			
TRM LIE0504	"			
20080	No	Screed	East Bunny ✓	
TRL 4017	Yes			
TRL 4404	Yes			
TRL 4171	Yes			
49670	No	Crane	North of House 29	

9-13-05 1155

Equipment Swipe inventory

Number	Wipe	Vehicle	Location	Sampled Earlier
TC026	No not needed	Crane	south of house #31	not needed
TRK9-36	Yes			
TRK05C	Yes			
FRK5-63	Yes			
ARC5-63	Yes			
	No	Trailer (long yellow)	North of house 36	not needed
GEN9402	Yes			
F-999	No not needed	Trailer (Trusses)	South of house 46	✓
2100 SC	"	"	"	✓
FEL 448-156	Yes			
EX 120	Yes			
TRH 12332	Yes			
TRK17439	Yes			
TRL1817	Yes			
TRK 08-001	Yes			
TRL2489	Yes			
THI-003	2 (50) No wipes			
72-01843	No not needed	Flatbed Trailer	South Fence	✓
~~T6~~ 5962-SJ	No not needed	"	"	✓
FRK9408	Yes			

There is a flatbed inside the caution tape by the south fence that I did not check.

This was missing

9-14-05

Took wipe samples from vehicles that were not sampled before. Chris Lack Don Masoy and Gloria Backman agreed that they needed to be ~~un~~sampled.

BOM 1172	0941	1 wipe
BOM 1135	1002	1 Wipe
ARC 8080	1016	1 Wipe
TRK 4447	1027 ~~35~~ 0952	"
TRK 706	1036	"
GEN 547	1053	"
MNL 1	1102	"
RNG 452	1109	"
MNL 2	1117	1 Wipe
GEN 2230	1128	"
TRK 439	1140	"
CMP 1011	1146	"
TRK 2100	1201	"
TRK 999	1206	"
TRL 864	1219	"
TRL 1843	1230	"
TRL 5962	1232	"
CRE 080	1244	"

9-15-05

Sampled the pile near the northern gate of the site (see drawing). Samples were taken ~~at~~ just every 10 paces (~30 ft) around the perimeter of the pile.

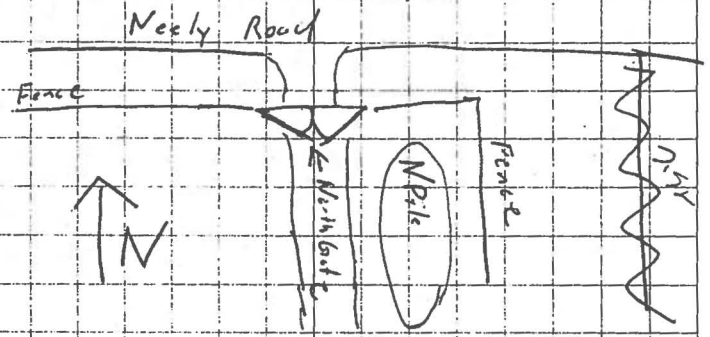

Sample ID	Time	Date
NPile 1	0848	9-15-05
NPile 2	0855	
NPile 3	0901	
NPile 4	0902	
NPile 5	0907	
NPile 6	0912	

9-15-05

9-15-05

1546 collected a sample from the Trench that runs near the South east Burm.

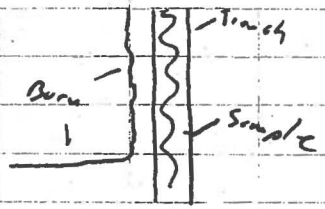

TSW6~~2~~4 4

- From trench that starts North of houses 6~~0~~4 and 62

Burm sample 9-15-05

9-16-05

Collected Trench side Well (TSW) samples. From various locations.

Sample ID	Time	Location
TSW26-1	0922	
TSW26-2	0923	
TSW26-3	0926	
TSW26-4	0927	

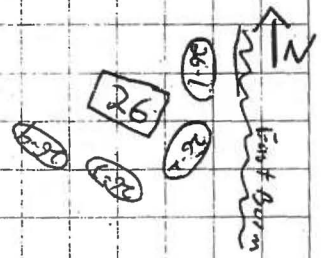

Another Location

TSW64-1	1005
TSW64-2	1006
TSW64-3	1007
TSW64-4	Collated on 9-16
TSW64-5	"
TSW64-6	1009
TSW64-7	1010
TSW64-8	1012
TSW64-9	1013
TSW64-10	1014

9-16-05 SJSL

9-16-05

Sample ID	Time
TSW60-1	1124
TSW60-2	1125
TSW60-3	1126
TSW60-4	1127
TSW60-5	1128
TSW60-6	1129
TSW60-7	1131
TSW60-8	1132
TSW60-9	1133
TSW60-10	1134
TSW60-11	1136
TSW60-12	1137

Location Map

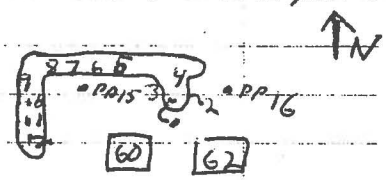

• See Flags for exact location

Kevin Zwick
9-16-05

9-17-05

Collected surface soil samples from manufacturing yard area near the south gate.



YA = Yard area. These points are approximately 2/3 of the total distance between the Power Pole (PP) and the fence from the power poles. Samples were named using the same scheme as was used for foundations (i.e. 3 samples north and three samples south).

9/26/05 drizzle, cloudy, calm

0800 - Arrive PWA - Call Chris Locke on the way in & chk status of job - Done @ N Post. He was sending samples in. Ron still to do Ensays. Most things moved to DDW or S side of Takeu Systems.
Cleanup @ DDW of project gear
0900 - other projects
~~[illegible]~~ - Go to PG & want 1315 for Hutch to PU excavator. Look @ PPE drums to be turned in
1~~[illegible]~~15 - Call Hutch & find out excavator p/u already. Go to N side & ~~[illegible]~~ sample table, gas cans & other misc. back of ~~[illegible]~~ Pall
1445 Drop off @ DDW

1500 - Done Per day on
2316

37-36

PP1, 4200
PP11, PP15
BCD 39-37

PP13N1,
PP14N1
PP19S2, N2

Gloria Beckman
907-223-7870

DAVe
208 - 520 - 4134

Surface Sample
1N2
5SW
17N1
16N2 BHA

A1N2, - Surface N1
S1 - P
5S1 - BH
17N1 BH
16N2 - Surface
A16N1 - BH
1253 - BH

4051, 1105,
3851, 38N1, N2
PP5S1 - A29N] 24-SP
PP752 4553
26N1 29N1, N2, S2, S1
2252 3151, 3652, 325-2

AP- 8934 Building 3421
8960

"Rite in the Rain"®
ALL-WEATHER WRITING PAPER

Tahu Gardens Housing Project

FIELD

All-Weather Notebook
No. 351

North Wind Inc
Ft Wainwright
Soils Management
2005 Book 2

4 5/8" x 7" - 48 Numbered Pages

Gloria

"Rite in the Rain"®
ALL-WEATHER WRITING PAPER

IF Found Please
Return to:

Name Gloria Beckman
North Wind PjM
Address 235 E 8th Ave
Anchorage, Ak 99501
Phone 907.277.5488

Project Fort Wainwright
Soils Management
previously called Stryker
Brigade

Dan Cell: 441-7750
500ft/Chris Geo Tek cell:
929-5762 cell 250-2944
wk 240-8190
Bob Brock 753-5612

Clear Vinyl Protective Slipcovers (Item No. 30) are available for this style of notebook. Helps protect your notebook from wear & tear. Contact your dealer or the J. L. Darling Corporation.

C5-049 NPDC

CONTENTS

PAGE	REFERENCE	DATE
	Steve Crupi 550-3213	
	North Creek An. 563·9200	
	POC Mike Phebee	
	Steve Wilson	
	Seattle Wa 425-420-9200	
	NOA -	

for emergency #

Kevin Rogers 223-9856
for GeoTek

John Ingold 227-5488
for NorthWind 441-5821 cell

3/28 Stayed at Sophie Station
3/29 " " Regency $25 cheaper
& close to FTW

Julie Clark cell
575-6595

Gold Streak.

3/28/05 P. Cloudy 18°F

GeoTek at IDW Building 9:15AM

11:45 probe ready to sample (Hole)

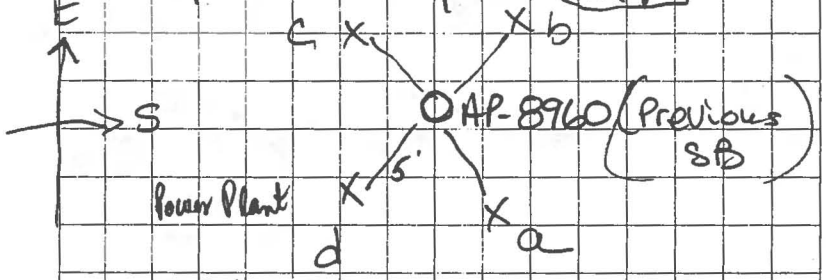

11:50 1st sampler sleeve - a
silty sand compacts
48 ~~33~~ inches of soil per 5 ft sleeve

AP-8960 a 0-1 11:50
05FTW8961-a 0-150 2.5-4 11:53
2.5-4 4.5-6 4.5-6 12:00

12:13 per 5 ft.
AP-8960 b ~~12 inches recovered per 5 ft~~
05FTW8961-b 0-150
a 0-1 12:15 (Dup) e
b 2.5-4 2.5-4 12:18 8961 b 0-1
b 4.5-6 4.5-6 12:20

1225 start SB 1st 4 feet

8960-C 1227 finish

OSFTW8960-C-0-150 0-1 1230

-C-2.5-4 2.5-4 1232

-C-4.5-6 4.5-6 1234

1237 start 1st 4 ft

8960-d 0-1 1239 Finish

-d-0-150 2.5-4

-d-2.5-450 4.5-6

-d-4.5-650

GB relocate

Probe-

hit refusal at 12in.

- move 12in south of 1st SB - (d)

0-1 1252

2.5-4 1255

4.5-6 1257

1248

Silty sand all 4 borings

Mostly Cloudy - slight breeze

light snow cover

≈ 1 hr for 4 SBs & 12 SKS.

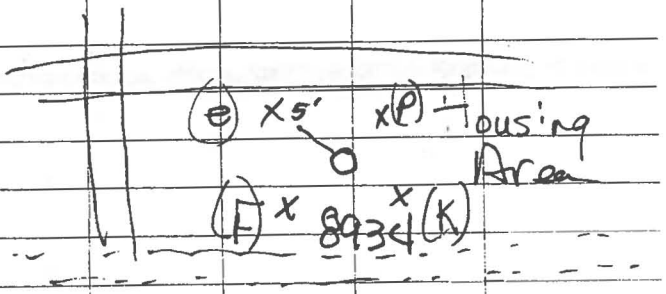

Mar 28, 2004

AP 8934 Cloudy

15:08 Start 1st SB

8934-e	0-1	1520	PID Oppm
05FTW8934-e-0-150	2.5-4	1522	
-e-2.5-450	4.5-6	1523	
-e-4.5-650			

8934-F	0-1	1534	PID Oppm
	2.5-4	1538	05FTW8934-F-0-1.50 -F-2.5-450
(Some Rocks 4.5-6)	4.5-6	1539	-F-4.5-650

8934-K	0-1	15:45	MS/MSD PID
05FTW8934-K-0-150	2.5-4	15:49	Oppm
-K-2.5-450	4.5-6	15:51	
-K-4.5-650			
-Q-0-1-50	Dup of K-01-50		

8934-P	0-1	15:59	PID
05FTW8934-P-0-150	2.5-4	1600	
-P-2.5-450	4.5-6	16:08	
-P-4.5-650			

3/28/05

Completed 8 borings 2 locations (bbs within 5ft of each other at ea. loc.)

0-6 feet 3 samples per boring.

3/28/05

AP 8960 & 8934 Samples shipped in one Cooler "Jimmy"

COC #s 023647 8960a-c
023648 8960d, 8934e & f
023644 8934k & P & Q
8960e

delivered to Alaska Analytical Lab to P/U 3/29/05 AM

Heather Hoe notified that quick TAT samples going out tonight on AA

Dan took Cooler Jimmy to AK Airlines 7AM 9/29/05 - New house (Close at 2:45AM) should be Ave. 902

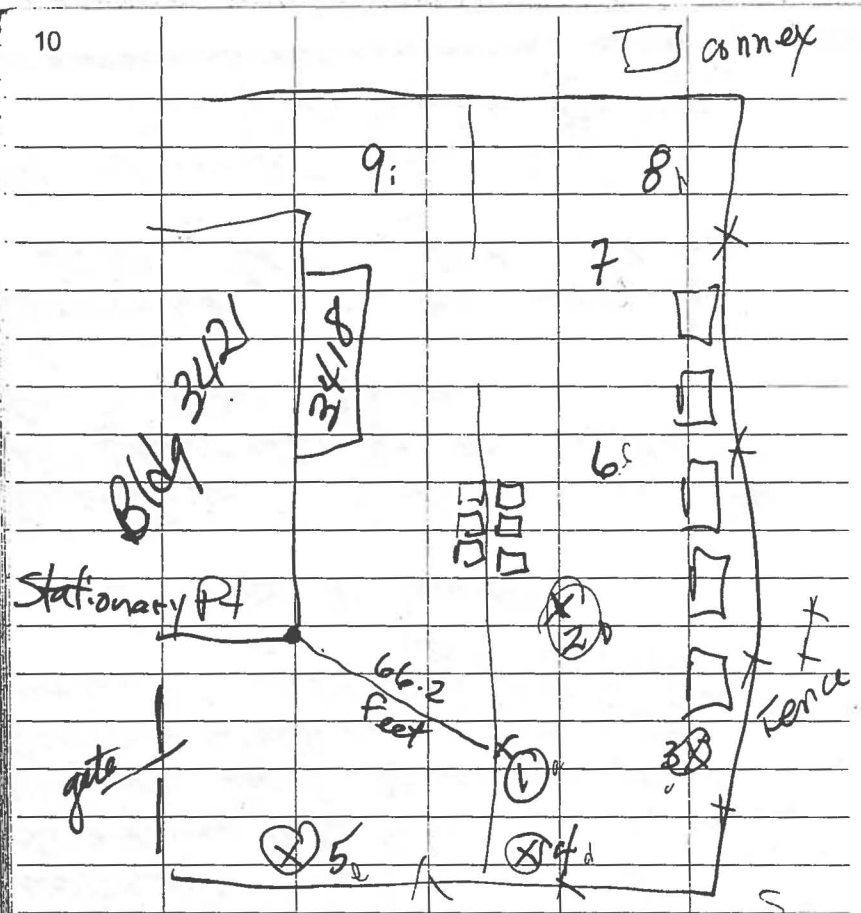

Snow berms throughout
Power poles down middle & around perimeter

3/29/05 SNOW 21°F

onsite 9:04

scout area - 905-910

1040 water pump not work - Gus Tek to buy new pump 1140 returned w/ new pump

Start drill 1st SB 1220

slowing due to gravel pad

Sample 2 0-1 ft 66.2 feet from Bldg 3421

05FTW3421b 0-1 SO 2.5-4

b 2.5-4 SO 4.5-6

c 4.5-6 SO 6-10

d 6-10 SO edge of parking lot

SB 12 in from 1st. due to gravel

soil expansion in 4 ft fills 5 ft tube

Trip Blank 05FTW3421EX-SO

Temperatures dropping

SAMPLE 7 0-1 1240

05FTW3421g 0-1 (ft) SO 2.5-4 1242

g 2.5-4 SO 4.5-6 1245

g 4.5-6 SO 6-10

~~g 6-10 SO~~ PID only (parking lot)

0-6" gravel

1'-10' sandy silt

Sample 1 1336 Start drilling

05FTW3421a 0-1 SO

a 2.5-4 SO

a 4.5-6 SO

a 6.0-9.5 SO

Parking Lot

can't go to 10 ft due to expansion of soil 0-9.5'

Scott did know he had to drill through asphalt until Friday.

- Brought one pump - ined up
- " " asphalt bit

Bought new pump - did not work properly burnt up asphalt but Ended up pushing all bouncy w/ original setup used previous day. Biggest challenge was gravel & compacted material in parking lot

1412 - 1422

lunch ~~1312 1322~~

Generating ≈ 5 gal soil waste each site will characterize w/ analytical data from borings

Generated ≈ 15 gal wastewater each day 28 + 29 March

P/U EM1-1-385 Green Book (2) from COE Safety Dan took (1) for IDW op

1128 3/29/05

~~1328~~ Blowing/Snowing - Cloudy 22°F + wind Chill

Sample 3 1430 collected boring

Reduced efficiency due to snow + wind & cold

~~254~~

Brad Nelson

— exercise option line to cover extra day for GeoTek email one page Brad to GeoTek they sign & return

have to be out by 5PM

pick up at 430

- complete drilling 1602
- left yard 1652

gate was unlocked when we arrived at 9:02AM & left unlocked at time we left. Dan informed the person responsible the gate was unlocked.

Partly Sunny + Cold

Will Collect Sample 3/30 from 2 borings

left Geoprobe in Bldg 3412
yard near Sx #3
location

Plans for 3/30

- drill SB 8&9
- Coordinate w/ Cliff adding more borings
- grout all holes
- measure distance to borings

- Spoke with Bill Snyder in his truck 3/29/05 1432 onsite
  Told him we had issues w/ pump needed to cool asphalt bit. Showed us up a little. I had flagged 9 holes to delineate extent of contamination. He felt locations were adequate based on his knowledge of site. Would relay info to Cliff & let us know if we needed to drill add. SBs.

Samples on COC# 022664
022665 & 022696

Samples 05FTW342/a-g
Shipped in two coolers

VOC/GRO in one cooler - DANO

DRO/RRO/PAH in 2nd cooler
AMERIVILLE

1,3,4,5,8,9 and 6-10 ft
Sample to lab
(a,c,d,e)(h,i)

no word from Cliff on changing our ~~approach~~ approach

310
Left word w/ Jay that I would not make it in to Ame. Fuss site. Would check in to let he or Jan know when I would be in.

3/29/05

1830 called office to tell Joh when I would be in Anc. Joh gone for day.

Left msg w/ Joey

Finished packing & labeling samples 2005

Dan dropped me off at Regency ≈ 2030

Completed 7 borings 7 locations 0–10 feet – 4 samples per boring.

3/30/05 Sunny – 10° R start warming expected to 30°

805 Called office left msg w/ Joey that I would be in Anc. 1420 tonight. Not enough today. Will be in Thurs. morning to wrap things up.

815 Bob Broch – left msg that we will complete 2 more SB by 1130 today. Hadn't seen Cliff at site, but Bill had stopped by briefly.

Cliff – some update – left msg.

Bill – some update – left msg.

Geo Tech on site 9:05

3/30/05

Need site inspection form

- Dan to inspect site

decon areas
holes - grout

confirm site left clean
& in order

- written
- photo

103.1 b e

144.5' b β/d q

112 2' b a

164 147' 10"
127' 6"

1010 - Start 1st hole
(h)

1014 pulled 1st sleeve 0-5'
no expansion issues

1032 - Start last hole
(i)

Trip Blank 05FTW3421-ZY-SO
3/30 1005 COC 0226666

duplicate -iz-0-150

MS/MSD i-0-150

complete last hole - 2nd sleeve 1045

Complete sample handling 1122
& packing up

Measure Sample locations -

Bob Brock/hm.
cell 227 7202 / 696-4660

Cristal cell
351-4954

Karen cell
240 6494

Geo
cell 317-5489

call fu from
Gold Streak

Aug 25, 2005 ~~E154~~ Aroclor 1260

Field Screen samples Dan
Collected from 0-12 inches
around areas A50 - A59

Calibrate Scale w/ 200g wt.
1146 200.0g

Blank 8-25-05 zero
A56 N-2 repeat ~~9.80~~ ~~7 ppm~~
A57 S-1 <1 ppm
A58 S-1 <1 ppm
A59 S-1 0.40 <1 ppm

A56 N-2 dup <1 ppm
A57 S2 <1 ppm
A58 N1 (Lab) <1 ppm
A52 N1 (Lab) (522) <1 ppm
A51 E1 <1 ppm

ENSYS Aroclor 1260 Aug 25, 2005

A50-E1			<1 ppm
A52-N2			<1
A55-S2			<1
A53-S2			<1
A54-S2			<1
A51-S1			<1
A51-S2	Lab	(252)	<1
A52-E1			<1
A56-S1			<1
A57-E1			<1
A52-S1			<1
A53-E1			<1
A54-N1			<1
A55-S1			<1
A56-S2			<1
A50-W1			?
A54-S1			
A56-E1			
A58-S2			0
A59-S2			

Ensys notes: No MSDS w/ material (meat) shipped; methanol not labeled as → 1ppm Aroclor 1260

A50 N2	<1 ppm	
A50 N1	<1 ppm	Lab
A50 S1	<1 ppm	
A56 N1	>1 ppm	Lab ☆
A58 N2	<1 ppm	Lab
A50 S2	<1 ppm	
A53 S1	↓	
A51 W1		
A52 S2		
A54 N2		
456 N1 dup	>1 ppm	☆
ABC	<1 ppm	
DEF	<1 ppm	
GHI - white foamy odor (masked lab's)	dipper stick	3 milky @ 10:26
A56 E1 ~~dup~~ GB	>1 ppm	☆

Aug 26 (Fr.) wipes to SGS

1350 Drive to site — Rainy ≈55-60°

1620 called Bob Brock to report status of site conditions
- all foundations in place
- concrete covers entire bldg foot print A54
- horizontal rebar on all
- vertical blue board
- horizontal blue board below ground outward to 4' around all foundations.
  limits access to near foundation
- native soil within foot print of foundation removed to ≈4 feet & fill brought in (can't no need to collect sample in foundation as contamination expected to be in 0-4' layer)

- located debris pile, mostly veg./woody
  - lg. wood piling like piece of wood longer than or tied 5X as long appears to be saturated/treated
  - lg 12in diam. pipes
  - small Al pipes
- began flagging area to SW
  Julie & Gloria located areas that correlate to hits on Ensys test kits for borings.
  - loc. appear to correlate to boxes drawn on old figures of site.
- all area taped off w/ orange tape
  A52 w/ orange constr. fence
  small stockpile outside

Aug 26

fenced area not covered -

Soil fine, light, gets all over everything & appears to cling to tools & logbook.

Aug 27 Partly cloudy

8AM Gloria & Julie P/U rental power auger & field equipment supplies

9:05 began setup for sample collection.

1216

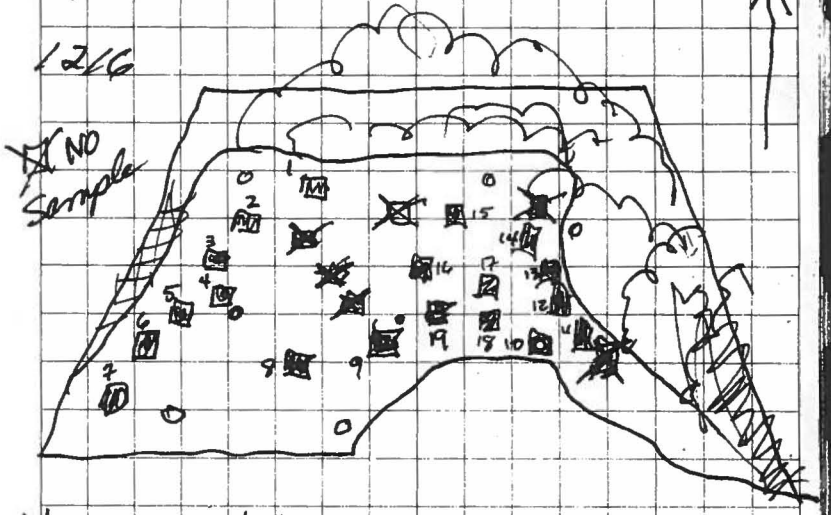

14 near metal rod in excavation

4, 5, 16 - wood in hole

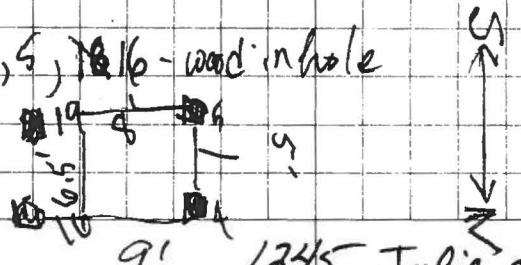

Power auger + bar to IDW for waste container

1245 Julie return

Aug 27 Sunny

1300 begin prep warm

19 screening samples from A52 excavation; set up in trailer.

~~1330~~ 1330 - Dan pulled over

Cal. 200.0 Std -0.17 Headspace

Area 52 excavat. ow BK 0.46 PID ppm

1	0.3	<1ppm	0.0 ~~0.8~~
2	0.69	<1ppm	0.0
3	0.55	<1ppm	0.0
4	-0.07	>1ppm *	0.0
	0.57	<1ppm	0.0
	0.10	<1ppm	0.0
7	0.31	<1ppm	0.0
8	1.10	<1ppm	
9	0.66	<1ppm	0.0
10	-0.22	>1ppm *	0.0
11	0.41	<1ppm	0.0
12	-0.17	>1ppm *	0.0
13	-0.07	>1ppm *	0.0
14	-0.13	>1ppm *	0.0
15	-0.17	>1ppm *	0.0
16	+0.52	<1ppm	0.0
17	-0.13	>1ppm *	0.0

				PID ppm
18	0.49	<1ppm		0.8
19	-0.16	>1ppm *	wood	0.4

Begin Prep - exterior samples

1820

05FTW-A52-		PID ppm
✓SE15		0.0
✓NE8		
✓SW3		
✓SW4		

	PID ppm
NE13	0.0
✓SE14	
✓SE15	
✓NW5	
✓NW6	
✓NW7	
✓NE8	
✓NE9	
✓NE10	
✓NE11	
✓NE12	

Called Geo/SGS Gold Streak & NAC do not provi. Sun Service to Anc.

1910 called Bob Broch not get samples out to Anc until Monday. Iam Concerned that we will bump up against RUSH PCBs from Drury Gulch expected at Cob early next week.

Sun Aug 28 Sunny Cool windy

910 ~~930~~ - walk site w/ Dan & mark hits from previous samples collected from stockpiles 52 & 54 & Rd 52 & 51

marked loc. of borings for Dan

930 called Bob Broch on cell. gave him results of 3 hits in stockpiles N of A52 & A54 stockpile A52 is gone now also gave him results for 2 hits in Rd N of A52 & S of A51.
told him A52 STP outside fence would instrument at Cob

1110 std -0.24
BLK 0.07 <1
A52 NE8 24.48 -0.41 >1 *
SW3 0.07 ? >1 *
SW4 -0.37 >1 *
SW5 0.79 <1
NW6 -0.46 >1 *
NW7 -0.25 >1 *
NE8 - 1.43 <1

1120 1st boring

Aug 28

NE9 0.16 <1
NE10 0.17 <1
NE11 1.10 <1
NE12 -0.18 >1 *
NE13 -0.53 >1 *
SE14 0.08 >1 *?
SE15 -0.53 >1 *

Julie & Gloria power auger holes 0-12 inches at E rd side of 52 near vegetation (W of 54).

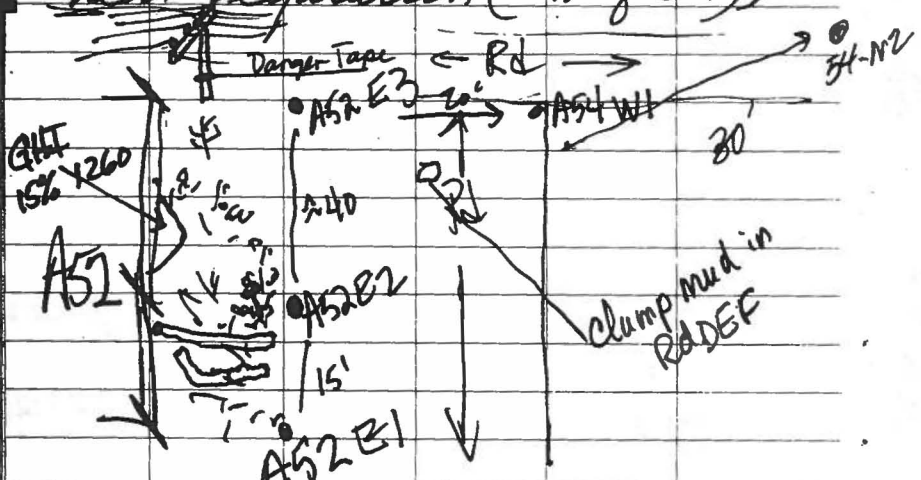

Stockpile behind A52

TGSP521(W) 418ppm Aroclor
522(E) 47ppm Aroclor

Aug 28

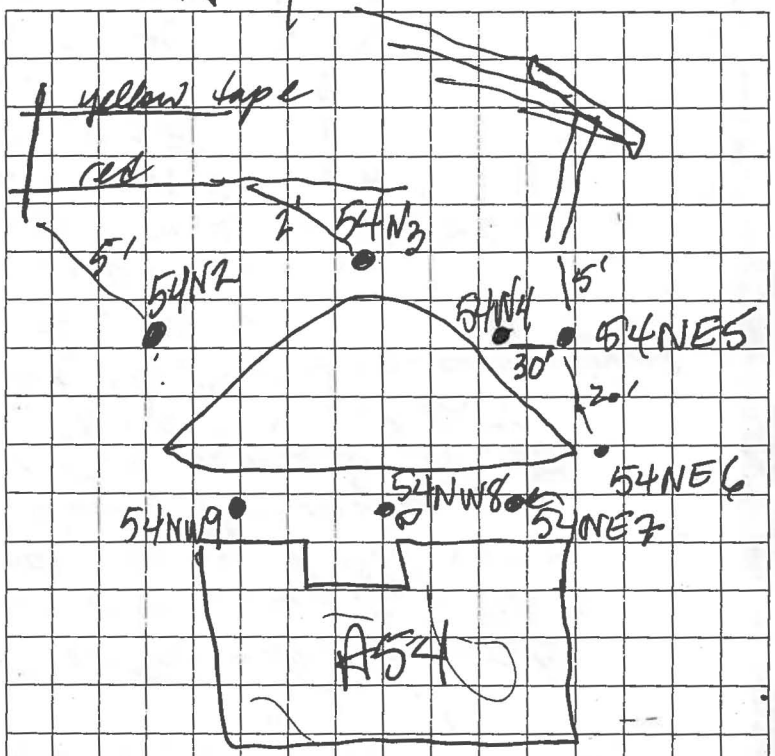

Screening Sample

TGSP541 (N. side of stockpile)
68.7ppm Aroclor
542 (S. side of stockpile)
615ppm Aroclor

Aug 28

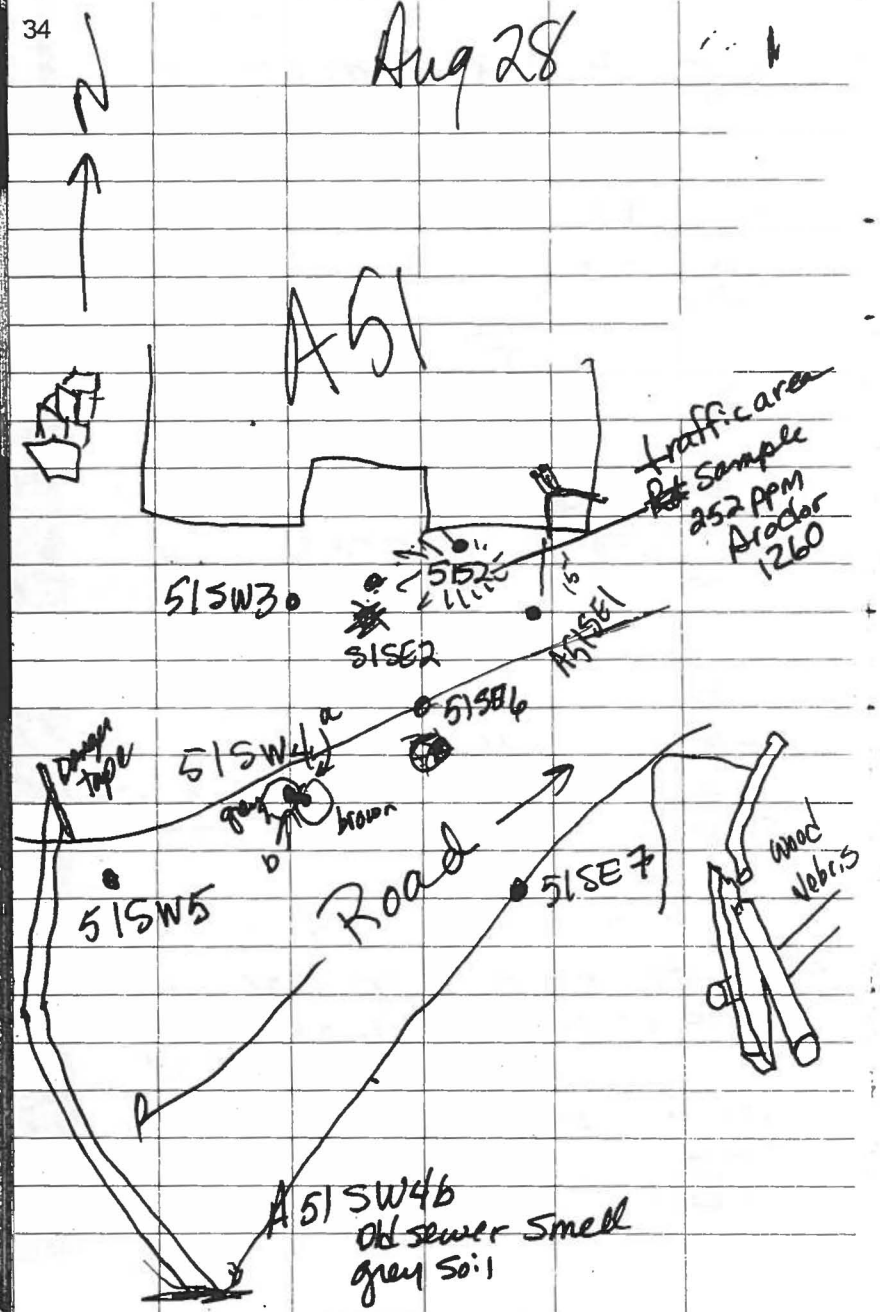

Aug 28

Prep Samples — RB

cal. scale 199.9g

1524 — BASVS — PID 8/29

Blk	-0.3		0	
51SE1	-0.61	almost clear	0	clean
51SE2	-0.52	clean ?	0	clean
51SW3	-0.45		0.4	*
51SW4a	-0.44	Clean	0.2	clean
51SW4b	-0.55	Hot almost clear	0.4	*
51SW5	-0.39	? <1 ?	0.8	*
51SE6	-0.58		0	clean
51SE7	-0.57		0.9	clean
54W1	-0.62		0	*

all greater than 1 ppm 1260

— Batch Suspect need clean blank

To date collected samples from traffic areas around sites A50, 51, 52, 53, 54, 55, 56, 57, 58, 59

Borings & Ensys on A51, A52, A54, A56

Aug 28

Wipes from play ground

lab lost one wipe sample.
will recollect wipe for dioxins

Sx. #1

			Ensys
tl Borings	13	52	17
	4	51	9 8 +
	6	54	8
	7	56	6
		57	3

Borings 30 to date
all at 4', one at 52 to 8'

		58	4
		59	2
Area - SXS to lab		55	2
		53	3

51 - lab confirmed hit
52 - lab confirmed hit
58 -
56 -
54 - lab confirmed hit

Aug 28

~~Nothing on 53 or 55~~ GB

1800 Begin labeling samples
+ completing COCs

end day 1000

Reno to take samples to ~~lab~~ GB
Gold Streak tomorrow AM.

Julie & Gloria to P/U glassware
coolers & ice from FB lab
+ wipe kit to replace
~~broken~~ GB last Sx.

silt is in everything. Tyvek
bodies not keep it out of boots
or off pants cuffs.
- use yellow booties over
tyvek tomorrow

- Start tomorrow w/ all new
reagents + tips. Chg all
cooler pads in trailer.

Aug 29 Mon 565

730 AM Rainy

1010 Talk to BBrock re: fence
he said to order 1600 ft &
hold off on installation

Bob Weber w/ coor. order w/ Denali F.

1030 John Wince & John Byer
put up PCB sign
- walked site to look at SPs
& areas of contamination.
- looked at scum on water
collecting in trench next to
ex. Sling housing.

The USACE N. Area Off will
attempt to keep contractor from
using SP soil around or near
site

Aug 29

1220 lunch

130 Stopped by DPW
Spoke w/ Bob Gray re: GCC
waste. They provide no w/
plastic trans

Spoke w/ Cliff & Rick update
of site & site map

220 left NSB w/ Rick to
FAX BBrock copy of map

230 Bob Brock
SNW dirt mover ND Aroclor 1260
glycol trench
(2) samples clean ✓

[I] Sandy try to locate
equipment & wipe test

[H] Sample playground
& SPs.

[II] Sample stockpiles around
A59 & A57

40 Pacific Trigger Aug 29

Media have extend picture

— Crystal Springbrook DPW leachate like

— multiple sites

Mike Preche

North Creek no ECD cell-917 317-3412

Bothel 200 W Street

Seattle International Wed

QB

~~247~~ Geo SGS — decide tonight

what to capacity for 24hr

TAT — do I need to find another lab?

Rain Keeping Just down

Geo SGS — trying for 24hr.

Jacobs has requested

30day $95 North Creek

100% 24day $190

80% 48day $171 PACE Dioxin

15% COECT Frontier

Aug 29 Sun trying to peek out

B10 GASYS

rerun S + New

Std. -0.03 <0.30

BLK (New Prep) 0.02 <1.0ppm

515W4a RETEST 0.19

54N2 0.41

54N3 is serior 0.38

54N4 0.94

54NE5 1.43

1610 left MSG for BBrock

today samples will be shipped to NC Bothel

Julie SD - " " "

left msg for Julie

1612 Mike Utley NC Bothel

PCBs ;

said ok to use NC Bothel lab

Julie PAX Site Map to BBrock

Aug 29

1608

A54NE6	0.36	<1ppm
A54NE7	0.11	
A54NW8	0.11	
A54 NW9	0.21	
A52 E1	-0.07 *	>1ppm
A52 E3	0.24	<1ppm
A52E2	-0.04 *	>1ppm
6B ~~A52 SE~~		
? A51 SE2 RE	0.02 ?	<1ppm
almost clear ? A51 SW46RE	-0.20 *	>1ppm
? A51 SE1 RE	0.39	<1ppm
? 54W1 RE	-0.04 *	>1ppm
? 51SW3 RE	-0.08 *	>1ppm
? 51 SW5 RE	-0.02 *	>1ppm
? 51 SE6 RE	0.04	<1ppm
? 51 SE7 RE	0.02	<1ppm

Partly Cloudy

Aug 29

1735 put dirt in jars &
prepare cooler

complete SBoring 0-4' at
all but 1 S of A57 ~~& W of SB~~ done
all but 3 N of A59 done
1 W of A59 & 1 E of A57

Tomorrow (3) SB N of 59

Tues. (5) all ~~N~~ of 59 & 1 S of 57
all of A58 (10)

5 of A56 (5)

(23) SB

hand auger
A58 A56
A59 A57

Wed. Finish Up leave late

A51 (7)
A50 (10)
~~A52 (10) SB~~
A53 (10)
(27) SB

hand auger
A50
A53
~~A55~~

Aug 29
meet w/ Cristal & Terese
ask Cristal to call
BBrach at home

Aug 30

2 Shipments to N. Creek

- Order fence & have installed

910 Cristal, Rielle, Terese, 2 Army men
1112 conclude site walk
- auto for Repair sent to Paradigm
1050 - Watterson told to evacuate site
* 5x trench EB A58 [H] one sidewall
1120 Randy (Side Super Watterson) told Dan & Gloria they sent all work home.

Ron Schultze - General Forman Watterson
Key to gates

Aug 30

1545 Jendy Kimbrel

John Wince at site

Measuring areas not fenced.

N. Creek Samples shipped AM

Aug 31

SGS Samples shipped PM

- Stainless Steel bowls
substituted mix in baggie
collected from 2 SBs
tubes 4.5-6 ft

"Rite in the Rain"®
ALL-WEATHER WRITING PAPER

"Outdoor writing products. . .
for outdoor writing people"

Bound Books / Notebooks

Loose Leaf / Binders

Copier Paper / All-Weather Pens

Memo Books

www.RiteintheRain.com

TARR CREDENS

ALL WEATHER
Geological
FIELD BOOK
No. 540 F

HOUSING PROJECT
PCB SITE

N.W. MOBILE PHONE:
907-441-5921

"Rite in the Rain"®
ALL-WEATHER WRITING PAPER

ALL-WEATHER
GEOLOGICAL FIELD BOOK

Name TOM MATZEN

Address 1124 SUMMERFIELD WAY
LAWRENCE KS 66049

Phone 785-838-3141 CELL 208-520-5847

Project

This book is printed on "Rite in the Rain" All-Weather Writing Paper - A unique paper created to shed water and enhance the written image. It is widely used throughout the world for recording critical field data in all kinds of weather. For best results, use a pencil or an all-weather pen.

a product of
J. L. DARLING CORPORATION
(253) 922-5000 • FAX (253) 922-5300 • Tacoma, WA 98424-1017 USA
www.RiteintheRain.com

©J. L. DARLING CORP.

DAN HOME 458-7259

CONTENTS

PAGE	REFERENCE	DATE
9	FT WAINWRIGHT TAKU GARDENS POB	7 SEPT05
100	PHOTO LOG	8 SEPT05

DAN McG. 441-7756
RICK NORTON 208-521-7519
JOE GILLESPIE 227-0025
JOE GILLESPIE CELL 907-227-0025
JOE UARGAS
1-907-378-0944
GLORIA 907-223-7870

Reference Page Index

138	Abbreviations of Geologic Terms
139	Abbreviations of Geologic Terms
140	Classification and Characteristics of Igneous Rocks
141	Sandstone Composition Classification
142	Measurement Conversions
143	Grain-size Scales
144	Graph for Determining the Size of Sedimentary Particles
145	Graph for Determining the Size of Sedimentary Particles
146	Comparison Chart for Estimating Percentage Composition
147	Comparison Chart for Estimating Percentage Composition
148	Soil Classification
149	Soil Classification
150	Metamorphic Rock
151	Geological Map Symbols
152	Geologic Map Symbols
153	Geologic Map Symbols
154	Geologic Map Symbols
155	Geologic Map Symbols
156	Depositional Texture

Location _____ Date _____

Project / Client _____

JOE

TAKU GARDENS CHARGE #
2316-090

TIME CARD WEBSITE:
https://timecard.nwindent.com
DeltekTC/Welcome.MSV

Location _____ Date _____

Project / Client _____

_____ Scale

Location _____ Date 8 OCT 03

Project / Client LANL AIRPORT LANDFILL

8 OCT 03

730 SENT E-MAIL TO T. RUST ASKING FOR SIGNED LETTER OF APPROVAL FOR THE VCM. ALSO ASKING ABOUT CONE PENETROMETER DATA ACQUIRED DURING THE RFI. NO DATA AS SEEM TO BE IN THE RFI.

1745 SENT E-MAIL TO KECK ASKING IF HE COULD WRITE AN SOW THAT SPECIFIES THE WESTON DELIVERABLES

SENT AN E-MAIL TO P. HINMAN ASKING HER TO WRITE AN SOW THAT SPECIFIES THE LATA DELIVERABLES.

1600 SPOKE WITH LORI MCNAMARA ABOUT SETTING UP THE PROJECT FILE. JOHN AND I WILL MEET

Location _____ Date _____

Project / Client _____

Scale _____

8 OCT 03

WITH LORI ON THURS MORNING TO GET THIS TAKEN CARE OF.

9 OCT 03

WESTON
DIANNA MULLER - 505-837-6587

NEED TO OBTAIN THE POLLUTION PP AND S.W PLAN FROM THE LOS ALAMOS AIRPORT (BRUCE'S CONTACT)

SEE KECK ABOUT THIS

TOM WHITACRE CAN PROVIDE OR GREGORY

BRUCE'S FULL NAME AND NUMBER FOR US.

TALK TO KECK ABOUT CONF CALL WEEKLY.

LETS HAVE ONE

E-MAIL NOTE 11:48 AM 10/8/02
TERRY RUST IS WORKING ON A PDF OF THE RFI REPORT

Location _____ Date _____

Project / Client _____

0900

9 OCT CONF CALL

STATUS ON QAPP - CLOSE TO FINAL
HAS BEEN SENT TO WESTON

WESTON SHOULD PREPARE A PROJECT
SPECIFIC QAPP

BUT WHAT WE REALLY NEED TO SUBMIT
THE DESIGN IMPLEMENTING PROCEDURES.

BERG WILL E-MAIL THEIR DESIGN
PROCEDURES

DDD OUTLINE IS DONE
REGULATORY

WESTON IS GOING TO DO THE
SITE CHARACTERIZATIONS

CAN ANY AIR PHOTOS BE FOUND
STEREO PAIRS
INFRARED

Location _____ Date _____

Project / Client _____

_____ Scale _____

NEED LANL ENGINEERING MANUAL
LIR 220-03-01.1

NEED LANL DRAFTING MANUAL
OST-220-03-01-

GROUNDWATER SAMPLE RESULTS?
LANL PROCEDURES?

BORROW SOURCE CHARACTERIZATION
NEED MOISTURE CURVES
VAN GENUCHTEN PARAMETERS

THE 1ST 250 FT OF THE
LANDFILL WOULD BE EASY TO
PAVE. ACCORDING TO BERG

NEED TO SPEAK WITH JOAN
WE NEED TO DRIVE DOE

Location _____ Date _____

Project / Client _____

Location FT WAINWRIGHT TAKU GARDENS Date 7 SEPT 05

Project / Client US ARMY TAKU GARDENS HOUSING DEVELOP PCB CONTAMINATION

Scale

0730 – DISCUSS P.O.D. – SAFETY BRIEFING

0830 BRUCE MILLER AND CHRIS (ENSA) GO OVER TO WEST SIDE TO DO WIPE SAMPLES ON HOUSING AND FENCE DAN IS PREPPING POWER PROBE.

1015 JOHN WENTZ (USACE QAR) CAME IN WITH TWO WATTERSON EMPLOYEES TO DRAIN SOME WATER PUMPS ON-SITE.

1020 DAN CONTINUES WORKING WITH POWER PROBE ON 0 – 24" INC BORINGS.
TOM MATZEN CONTINUES WITH ENSYS FIELD PCB KIT

1105 BRUCE AND CHRIS RETURN. THEY HAVE COLLECTED ALL HOUSE WIPE SAMPLES ~~AND TWO PLAYGROUND~~ AND WIPE SAMPLES FROM TWO PLAY GROUNDS ~~BETWEEN~~ WHITE 9TH AND ~~[illegible]~~ 7TH STS ON WEST SIDE OF TAKU GARDENS

THEY ALSO COLLECTED SOIL SAMPLES FROM POTS AND PLANTERS AT HOUSING UNIT 4348 #5

1115 BRUCE AND CHRIS GO TO COLLECT WEST SIDE FENCE WIPE SAMPLES
ALL WORKING IN A STEADY LIGHT RAIN

Location FT WAINWRIGHT Date 9/7/05

Project / Client USACE - TAKU GARDENS HOUSING ~~AT~~ AREA PCB CONTAMINATION

1210 BRUCE AND CHRIS FINISH COLLECTING 8 WIPE SAMPLES FROM WEST FENCE.

1410 BRUCE AND CHRIS ~~COLL~~ FINISH COLLECTING SIX SOIL SAMPLES AROUND THE DRIVEWAY OF 4394 WHITE STREET

THEY ALSO PICKED UP THE PLANTERS FROM 4348 9TH ST #5. THESE PLANTERS CONTAINED SOIL FROM THE TAKU CONSTRUCTION AREA.

1430 TOOK A DRIVE TO CHECK ON FENCING CREW. DID NOT FIND FENCING CREW BUT ALL FENCE IS INSTALLED ON SOUTH SIDE OF TAKU GARDENS.

Location FT WAINWRIGHT AK Date 9/7/05

Project / Client ~~TA~~ TAKU GARDENS HOUSING PROJECT PCB SITE / USACE Scale

1610 BRUCE LEAVES TO ~~TAKE~~ DELIVER HOUSE WIPE SAMPLES AND SOIL SAMPLES FROM 4394 WHITE ST DRIVEWAY AND WEST FENCE WIPE SAMPLES TO AIRPORT FOR SHIPPING TO LAB.

~~15~~
1730 FINISHING UP FOR TODAY 17 POWER PROBE BORINGS WERE DONE TODAY

1800 PICK UP USED BOOTCOVERS AT SOUTH GATE.

9/7/05

Location FT WAINWRIGHT AK Date 9/8/05

Project / Client TAKU GARDENS CONST. / USACE

PCB SITE

0745 - ARRIVE ON-SITE. PREP FOR WORK. BRING ALL 24"-48" POWER PROBE SAMPLES TO TRAILER FOR ENSYS ANALYSES.

JOHN WENTZ IS ON SITE INSPECTING BUILDINGS.

DAN GOES TO ~~WHF~~ IDW FACILITY TO GET MORE WATER PROOF TYVEK.

CHRIS IS SETTING UP HAND POWER AUGER LOCATIONS

0900 USE PID TO CHECK FOLLOWING SAMPLES:

SAMPLE #	PID READING
BHA15-N2-24-48	1.3 PPM
BHA15W1-24-48	3.7
BHNRE1-24-48	2.7
BHA13N2-24-48	2.9
BH19E1-24-48	3.1
BHA13N1-24-48	1.9
BHA11NE1-24-48	~~0.0~~ 2.5
BHA11N2-24-48	1.8

Location FT WAINWRIGHT AK Date 9/8/05

Project / Client

Scale

KEVIN HALL 208-557-7888

USA 277-5488 ASK HER ABOUT CELL PHONE - VOICE MAIL - NEED TO SET UP NEW MESSAGE

MESSAGES - JOHN HARRISON - ERASED -

CONTINUE CHECKING SAMPLES W/PID

SAMPLE #	PID READING
BHA11N1-24-48	2.0
BH19N2-24-48	~~1.5~~
BHA9N2-24-48	1.8
BH17N2-24-48	1.9
BHA9N1-24-48	2.5
BHA7N2-24-48	2.6
BHA7N1-24-48	4.1
BHA5N2-24-48	3.9
BHA5N1-24-48	4.0
BHA3W2-24-48	4.1
BHA3N1-24-48	3.7

1015 JULIE AND JOHN TAKE ALL SAMPLES THAT WERE BELOW 1 PPM PER ENSYS AND DISPOSE OF THEM IN JOIC STOCKPILE 54

Location FT WAINWRIGHT AK Date 8 SEPT 05

Project / Client TAKU GARDENS HOUSING PROJECT
PCB SITE / USACE

0744 FROM GLORIA → LOOK INTO RENTING ANOTHER POWER AUGER

HAVE NEW ARRIVING PEOPLE DISMANTLE PLAY GROUND –

1200 DAN HAS COMPLETED 8 BORINGS WITH POWER PROBE THIS AM. CHRIS HAS FINISHED STAKING OUT HAND POWER AUGER LOCATIONS AND IS AUGURING.

0900

1500 DROVE OVER WITH CHRIS AND CHECKED OUT ~~STOCK~~ SOIL STOCKPILE OUT SIDE FENCE IN S.W. CORNER OF TAKU GARDENS – WILL SAMPLE THIS STOCKPILE TODAY.
CONTINUED RAINING OFF AND ON TODAY

Location FT WAINWRIGHT AK Date 8 SEPT 05

Project / Client

Scale

FROM GLORIA – DO NOT FENCE

GET 4 GRAB SAMPLES FROM OVER GROWN STOCKPILE IN S.W. CORNER –

PLAYGROUND IS NO CONCERN
A PRIORITY – COLLECT SOIL SAMPLES AS FAST AS POSSIBLE.
GET ANOTHER POWER HAND AUGER

SEVEN GABLES SUITES
EVERYONE CHECK OUT OF ROOMS TOMORROW –
479-0751 – CANCEL THIS – MOVE ON SUNDAY

1630 JULIE BRINGS RICK NORTON ON SITE –

CHRIS IS ~~PIS~~ BAGGING AND PICKING UP SURFACE SOIL SAMPLES IN UTILITY AREA SOUTH OF NORTH ROW OF HOUSING.

1730 PICK UP ~~A.P.~~ POWER PROBE SAMPLE TUBES FROM BORING LOCATIONS SOUTH SIDE OF 1ST NORTHERN MOST ROW OF HOUSING

Location FT WAINWRIGHT AK Date 9 SEP 05

Project / Client TAKU GARDENS HOUSING PROJECT PCB SITE / USACE

0800 AT T.G. P.O.D MTG. DAILY SAFETY BRIEFING

0810 DAN GOES TO GET MORE DRUMS

WE START PREPPING SAMPLES COLLECTED YESTERDAY (OPENING SAMPLE TUBES AND ~~COLLECTING~~ BAGGING SOIL.

0900 GLORIA CALLS – SAYS TO PRIORITIZE MOVING WATTERSON FENCING MATERIALS TO INSIDE SITE FENCE. TO HAVE RICK NORTON AND KEVIN HALL DO THIS. DAN RETURNS FROM ZDW FACILITY

0915 BEGIN MOVING FENCING MATERIALS ~~TO~~ ~~IN~~ TO INSIDE SITE FENCE.

RAINEY AGAIN TODAY

Location FT WAINWRIGHT AK Date 9 SEP 05

Project / Client

Scale

FROM GLORIA – BOB BROCK PRIORITIZE HOUSE 4039

SOUTH SIDE OF QUAL –

NEED TO START

6 SAMPLES / HOUSING UNIT

COPIES OF LOGBOOKS AND COC, TO GLORIA. –

GLORIA SAID TO HAVE RICK WORK EVEN THOUGH HE DOES NOT HAVE HIS OSHA PHYSICAL

RICK NORTON TO URGENT CARE AT 1315

FAST TONIGHT 8 HRS

~~BACK~~

PUT TOGETHER A TABLE

1200 ~~CHRIS AN~~ RICK NORTON LEAVES TO PICK UP ANOTHER ~~POWER~~ HAND AUGER – TO GET SUPPLIES, AND TO GET HIS PHYSICAL

1210 CHRIS AND TOM START STAKING OUT SAMPLE LOCATIONS AROUND HOUSES ON THE SOUTH SIDE OF THE COMMONS AREA

Location FT WAINWRIGHT A/S Date 9SEPT05

Project / Client TARU GARDENS HOUSING PROJECT

PCB SITE / USACE

1210 CONT. KEVIN HALL CONTINUES POWER HAND AUGERING IN BACK YARDS OF BUILDINGS 26, 24, 23, 21.

1330 SAW SOME SHAW GUYS TRIMMING BRUSH AROUND ~~SW~~ SOUTH WEST OUTSIDE STOCKPILE - CALLED GLORIA AND MENTIONED - THIS - STOPPED AND TOLD THE SHAW GUYS ABOUT THE POSSIBLE PCB CONTAMINATION -

1420 FAX ENSYS LOG BOOK PAGES AND COCs TO GLORIA FROM DAN'S OFFICE

1500 BACK TO TARU GARDENS - CHRIS AND KEVIN HAVE COLLECTED ALL SURFACE SOIL SAMPLES ~~FROM THE FIRST~~ (FRONT AND BACK YARD AREAS) FROM THE FIRST ROW OF HOUSES ON THE SOUTH SIDE OF THE COMMONS AREA.

Location Date

Project / Client

Scale

1530 SENT JOHN HARRISON AND KEVIN HALL TO HELP JULIE PACK SAMPLES FOR SHIPPING.
DAN NEEDS SOME TIME TO LOCATE UTILITIES AND LAYOUT BORING LOCATIONS.

1550 LISA CALLED - NEED TO RENT ONE PID W/ 10.2 EV AND 11.7 EV LAMPS. - FROM ARCTIC SUPPLY

MUST ALSO MODIFY OUR PID TO HAVE BOTH 10.2 EV AND 11.7 EV LAMPS -

~~ARCTIC SUPPLY~~
ARCTIC FIRE AND SAFETY
907-452-7806
NORTH WIND HAS ACCOUNT.

1600 CALLED ARCTIC FIRE AND SAFETY THEY ARE GOING TO LOOK INTO SETTING UP A PID TO ABOVE SPECS FOR US. SPOKE W/ DENNIS

11.7 EV IS PCB LAMP

SHANE 457-1750 @ ARCTIC FIRE
CELL 378-2142

Location FT WAINWRIGHT AK Date 9 SEPT 05

Project / Client TAKU GARDENS HOUSING PROJECT

PCB SITE / USACE

1720 - 59 SAMPLES ARE PACKED FOR SHIPPING.

SURFACE SOIL SAMPLES WERE COLLECTED FROM BACK YARDS OF BLDG 26, 24, 23, 21, 28, 31, 33, 35, 38, 40

FRONT YARDS OF 40, 38, 35, 33, 31, 28.

FRONT YARDS OF BLDG 27, AND 29.

1750 CLEANING UP AND LEAVING TO TAKE SAMPLES TO GOLD STREAK FOR SHIPPING TO LAB.

RAINED OFF AND ON ALL DAY TODAY. HAVE HAD NO NEED FOR WATER TRUCK FOR DUST CONTROL.

Location FT WAINWRIGHT AK Date 10 SEPT 05

Project / Client TAKU GARDENS HOUSING PROJECT

PCB SITE / USACE Scale

0800 - P.O.D. AND SITE SAFETY BRIEFING. KEVIN AND CHRIS WILL CONTINUE SURFACE SOIL SAMPLING AROUND HOME FOUNDATIONS. DAN AND JOHN WILL CONTINUE WITH POWER PROBE BORINGS TO 4' DEPTH

KEVIN HALL REPORTED THAT THE HAND POWER AUGER KICKED BACK YESTERDAY AND STRAINED THE FIRST 2 FINGERS ON HIS LEFT HAND. HIS FINGERS ARE A BIT STIFF TODAY BUT HE DOES NOT THINK THE INJURY IS SERIOUS. THE FIX FOR THIS POTENTIAL SAFETY ISSUE IS TO RUN THE HAND POWER AUGER AT ONLY ABOUT HALF-THROTTLE - THIS MODERATES ANY KICK BACK TO A LOWER ENERGY LESS LIKELY TO BE INJURIOUS.

SENT RICK MORTON TO PICK UP A ROLL OF PLASTIC SHEETING. HE HAS TO GO HAVE HIS BLOOD WORK DONE AT FOR HIS PHYSICAL ANYWAY.

0945 RICK RETURNS WITH PLASTIC SHEETING AND SOME PROPANE FOR THE SPACE HEATER. - HE STILL HAS TO GO IN FOR HIS BLOOD WORK.

Location FT WAINWRIGHT AK Date 10 SEPTOS

Project / Client TAKU GARDENS HOUSING PROJECT.

1115 CHRIS ~~EA~~ NOTED THAT ALL HOUSE FOUNDATION (YARD) SAMPLES FROM HOUSING ON SOUTH SIDE OF COMMONS AREA HAVE BEEN COLLECTED. THIS INCLUDES THE FIRST TWO ROWS OF HOUSES ON THE SOUTH SIDE OF THE COMMONS AREA.

1510 GLORIA CALLED - SAMPLE # 4348-5-2 (FLOWER-POT FROM RESIDENCE AT 4348 NINTH? ST?) HAD <1 ppm HIT FOR PCB.

ALL SIX SAMPLES COLLECTED AROUND THE DRIVE WAY AT 4394 WHITE ST HAD PCB HITS <1 ppm.

Location FT WAINWRIGHT AK Date 10 SEPTOS

Project / Client

Scale

1345 GLORIA CALLED - PROVIDED FOLLOWING DIRECTION:

~~ST~~

1 - SOIL SAMPLES OUTSIDE FENCE S.W. CORNER EXIT FROM SITE

1 SOIL SAMPLE OUTSIDE CAUTION TAPE - NW SIDE OF CAUTION TAPE AT BLDG 50 - NW OF BLDG 50 LOCATION.

2 PIECES OF DIRTY EQUIPMENT - (SEE CHRIS LOCKE) DO DRY DECON THEN COLLECT ANOTHER WIPE SAMPLE.

ARC WELDER AND A FORKLIFT

FRL 8082 - FORK LIFT

ARC 59-2 OR 3

2316-090 CHARGE NUMBER

FOR THOSE OF US NOT DOING BORINGS

BEEN RAINING OFF AND ON ALL DAY FOOM/

Location FT WAINWRIGHT AK Date 10 SEPT05

Project / Client TAKU GARDENS

1600 SHIPPED 50 SAMPLES TODAY

CHRIS AND KEVIN FINISHE SAMPLING SURFACE SOILS FROM ~~+~~ FRONT AND BACK YARDS OF ALL HOUSES NORTH OF THE COMMONS AREA. THE 1ST TWO ROWS OF HOUSES SOUTH OF COMMONS ARE HAVE ALSO BEEN SAMPLED.

TM 10 SEPT05

Location FT WAINWRIGHT Date 11 SEPT05

Project / Client

Scale

0 ~~800~~ 15 POD AND TAILGATE SAFETY BRIEFING. (WE WERE HELD UP A FEW MINUTES AT THE FRONT GATE ~~SO TH~~ BECAUSE THE MP WANTED TO SEE OUR AUTO INSURANCE PAPERWORK.

NO SAFETY ISSUES RAISED THIS A.M. DAN AND JOHN WILL CONTINUE SOIL SAMPLING FROM 0" TO 48". CHRIS AND KEVIN WILL CONTINUE SURFACE SOIL SAMPLING. THIS MORNING THEY WILL LAY OUT AND SAMPLE DOWN THE CENTER LINE OF THE COMMONS AREA.

DAN AND JOHN WILL CONTINUE SAMPLING 0"-48" IN THE UTILITY ALLY SOUTH OF THE NORTHERN MOST 2 ROWS OF HOUSING -

CLOUDY TODAY WITH OCCASIONAL RAIN

1600 DAVE BATE'S CELL PHONE — CALLED DAVE TO MAKE SURE THAT IT IS OK FOR JOHN HARRISON TO RUN THE POWER PROBE. DAVE SAID IT IS OK. AS LONG AS DAN HAS TRAINED JOHN ADEQUATELY FOR THE JOB.

TOM CONTINUES EXTRACTING AND ANALYZING SOIL SAMPLES W/ ENSYS KIT.

Location FT WAINWRIGHT AK Date 11 SEPT 05

Project / Client TAKU GARDENS HOUSING PROJECT
PCB SITE / USACE

1400 STOP ANALYZING SAMPLES - GO PICK UP CHRIS TO HELP ME PUT PLASTIC ON YARD AT 4394 WHITE ST. #1. WE WERE UNABLE TO FIND SANDBAGS ON THE WEEKEND SO WE USED UP ALL OF OUR TRASH BAGS AS MAKE-SHIFT SANDBAGS. ~~WE~~ WE DID NOT HAVE ENOUGH TO DO A DECENT JOB SO I WILL BUY SAND BAGS ON MONDAY AND FINISH THE JOB CORRECTLY.

WILL ALSO HAVE TO DECON THE NECKER AND FORKLIFT ON MONDAY AND GET NEW WIPE SAMPLES ON THOSE TWO PIECES OF EQUIPMENT.

1545 GETTING SAMPLES READY FOR SHIPMENT - WILL LEAVE AT 1600 TO SHIP SAMPLES.

CLOUDY TO PARTLY CLOUDY W/OCCASIONAL RAIN ALL DAY TODAY

Location Date 12 SEPT 05

Project / Client

Scale

CLOUDY W/ OCCASIONAL LIGHT RAIN

0830 P.O.D AND SAFETY BRIEFING —

P.O.D AND SAFETY BRIEFING ATTENDEES:

Thomas A. Moffa

Ron [illegible] 9-12-05

[illegible] 9/12/05

Chris [illegible]

Ken [illegible] 9/12/05

[illegible] 9/12/05

Charlie Clark 9/12/05

0900 CLEAN UP SAMPLE HANDLING AREA - BAG ALL TRASH AND GENERALLY POLICE AREA

0910 DAN STOPS IN

0930 SPOKE WITH JOE FARRELL (FENCER) IF WANTS TO ENTER THE SITE AT THE N.E. CORNER OF THE SITE, GO SHARP LEFT, AND AROUND TO EAST SIDE OF EAST BERM.

Location FT WAINWRIGHT AK Date 12 SEPT 05

Project / Client TAKU GARDENS ~~CONSTRUCTIONS~~ HOUSING PROJECT

PCB SITE / USACE

DANS FORMS: ON HIS COMPUTER
C:\\
FOLDER - NORTA WINDFORE
\TAILGATE ....

10:00 BENNY AND RICK LEAVE SITE - BENNY TO GET HIS BLOODWORK DONE AND RICK TO PICK UP SAMPLING SUPPLYES. AS WE ARE OUT OF ICE, BOTTLES, AND COOLERS

~~10~~ 30 CHRIS AND I GO ~~OUTSIDE~~ OUT TO 434 WHITE ST AND FINISH PLACING PLASTIC COVER ON EXPOSED SOIL.

1125 COLLECT SURFACE SOIL SAMPLE ~~AT~~ OUTSIDE FENCE IN S.W CORNER OF CONSTRUCTION AREA. THIS IS AN AREA ~~WHERE~~ WATTERSON USE AS A CONSTRUCTION ENTRANCE/EXIT.

Location FT WAINWRIGHT AK Date 12 SEPT 05

Project / Client TAKU GARDENS

Scale

CONT.

SAMPLE NUMBER IS SWCE01-1
SWCE = SOUTH WEST CORNER EXIT.

1130 SPOKE WITH BRUCE MILLER ABOUT RICK NORTON'S HIGH-BLOOD-PRESSURE ISSUE - BRUCE SAYS HE SHOULD CALL HIS PERSONAL PHYSICIAN AND GET GUIDANCE (RICK SHOULD) NO MORE WORK UNTIL HE DOES THIS.

1215 AS OF AT THIS TIME SURFACE SOIL SAMPLING IS ALMOST COMPLETE JOHN AND KEVIN ARE COLLECTING THE LAST FEW SAMPLES FROM AROUND THE SERVICE BUILDINGS ON THE WEST END OF THE CONSTRUCTION AREA. THEY WILL ALSO COLLECT SAMPLES FROM AROUND A BLDG FOOTING AT THE WEST END OF THE COMMONS AREA THAT IS NOT ON THE PLAT.

1220 RICK AND BENNY RETURN FROM BLOOD WORK AND SAMPLING EQUIPMENT RUN

1300 BENNY IS GETTING READY TO START SAMPLING WITH THE POWER PROBE.

Location FT WAINWRIGHT AK Date 12 SEPT 05

Project / Client TAKU GARDENS HOUSING PROJECT
PCB SITE / USACE.

1330 CHRIS AND KEVIN START DE-CONNING WELDER AT WEST END OF CONSTRUCTION SITE. THIS WELDER WAS POSITIVE FOR PCB, ON A WIPE SAMPLE. WE WILL CLEAN IT AND RE-SAMPLE. BENNY STARTS SAMPLING WITH POWER PROBE.

1335 GLORIA BECKMAN RETURNS TO SITE.

1400 CHRIS AND KEVIN FINISH DECONNING WELDER ~~AN~~ CHRIS COLLECTS A WIPE SAMPLE

1430 CHRIS AND KEVIN ARE DECONNING THE FORKLIFT FRK 5-39 PRIOR TO RE-SAMPLING WITH A WIPE SAMPLE.

1530 CHRIS AND KEVIN FINISH DE-CONNING FORKLIFT AND COLLECT ANOTHER WIPE SAMPLE. BEEN RAINING OFF AND ON ALL DAY AGAIN

Location FT WAINWRIGHT AK Date 12 SEPT 05

Project / Client TAKU GARDENS HOUSING PROJECT
PCB SITE / USACE. Scale

1555 JOHN WENTZ ON SITE WITH 2 GUESTS.

1630 TOOK JOHN WENTZ AND JUDY FROM SLAYDEN PLUMBING OVER TO LOOK AT THE WELDER AND THE FORK-LIFT. WE THEN WENT INTO SLAYDEN'S FABRICATION YARD. IT DOES NOT LOOK LIKE THE VEHICLES IN THE FABRICATION YARD HAVE BEEN WIPE SAMPLED. WE WILL DO THIS FIRST THING TOMORROW.

1645 SPOKE WITH GLORIA - SOMEONE REPORTED THAT A PRIVATE VEHICLE WAS INSIDE THE SOUTH GATE AND SOME ONE WAS WONDERING AROUND WITH NO PPE.
WENT DOWN TO SOUTH GATE TO CHECK ON LOCK - GATE IS LOCKED ~~UP~~ CORRECTLY.
BENNY AND JOHN FINISH UP CORING FOR THE DAY. THEY COLLECTED 16 CORES 0' - 48' TODAY.

1700 WORKING ON FINISHING UP PACKING SAMPLES

Location FT WAINWRIGHT AK Date 13 SEPT05

Project / Client TAKU GARDENS

0810 P.O.D. AND DAILY SAFETY BRIEFING. CHRIS WILL WIPE SAMPLE SLATTEN PLUMBING VEHICLES. JOHN AND BENNY WILL CONTINUE SAMPLING 0"-48" W/ POWER PROBE. KEVIN WILL SAMPLE STOCK PILES. RICK AND JULIE WILL HANDLE SAMPLES.

P.O.D. AND TAILGATE SAFETY SIGN UP:

Thomas A. Mott 13 SEPT05

Kevin [illegible] 9-13-05

[illegible] 9-13-05

[illegible] Tak 9-13-05

[illegible] 9/13/05

Benny [illegible] 9/13/05

Julie Clark 9/13/05

0830 LIGHT RAIN AGAIN THIS MORNING.

08:45 0900 HELP FENCER LOAD FENCING SCREEN AT SOUTH GATE.

Location FT WAINWRIGH AK Date 13 SEPT05

Project / Client

Scale

0905 SPOKE WITH GLORIA ABOUT STOCK PILE DESIGNATIONS

~~TG SP-AX X~~

USE GAS STATION AS REF-POINT - DRAW STOCK PILE - FLAG - ALL LOCATIONS

NOMENCLATURE: TG - TAKU GARDEN
SP = STOCK PILE
~~AA X~~ = SPECIFIC LOCATION DESIGNATOR
~~XX~~ = LOCATION AND SAMPLE NUMBER

0900 SEND RICK AND KEVIN TO SAMPLE ~~OUTSIDE~~ STOCK PILES.

0920 - A DELIVERY FOR SLATTEN PLUMBING SHOWED UP AT THE GATE. RECOMMENDED TO DRIVER THAT HE CONTACT SLATTEN FOR AN ALTERNATE DELIVERY DESTINATION

1130 START WORKING ON ENSES ANALYSIS OF SOIL SAMPLES.

1200 GLORIA COMES BY. GLORIA SPEAKS WITH BOB BROCC REGARDING SAMPLING IN FRONT YARDS OF HOUSES ON WHITE STREET. IT LOOKS LIKE THE ARMY WILL SEND SOMEONE WITH US TO SPEAK WITH THE RESIDENTS AND TO EXPLAIN TO THE RESIDENTS WHAT WE WILL BE DOING.

Location FT WAINWRIGHT AK Date 13 SEPT05

Project / Client TAKU GARDENS HOUSING PROJECT PCB/USACE

1200 (CONT.) RICK AND KEVEN COME BACK FROM SAMPLING OLD P.O.L. STOCKPILES OUT SIDE THE FENCE NEAR THE GAS STATION AT THE N.E. CORNER OF THE FACILITY.

CHRIS FOUND SOME MORE EQUIPMENT NEAR THE NORTH GATE THAT HAD NOT BEEN SAMPLED. SO HE IS WIPE SAMPLING THAT EQUIPMENT.

1230 FOUND ONE SAMPLE ~~DU~~ (PP753) 7 ppm PCB VIA ENSYS. WILL GIVE TO JULIE FOR SHIPPING TO LAB.

1330 WORKING ON EXTRACTING FOR ENSYS SOIL SAMPLES COLLECTED 9/9/05

LOG BOOKS !!

Location FT WAINWRIGHT AK Date 13 SEPT05

Project / Client TAKU GARDENS HOUSING PROJECT PCB SITE/USACE Scale

1405 FROM GLORIA

13 SEPT05 ~~SEND 1/3 OF SAMPLES TO NORTH CREEK + QC DUPLICATES~~

1 SAMPLE FROM EACH BLDG AND QC SPLIT TO NORTH CREEK → SEND SAMPLE + ITS SPLIT TO NORTH CREEK FOR THE QC FIELD SPLIT.

SO IF SIX SAMPLES ARE COLLECTED AROUND A BLDG – THEN SEND ONE OF THE SIX TO NORTH CREEK – PLUS SEND TO NORTH CREEK A PRIMARY AND ITS SPLIT AS A FIELD QC SPLIT. ~~SO~~

1515 FINISH EXTRACTING SAMPLES ~~FROM~~ ~~AS~~ COLLECTED 9/9/05

1530 CALLED SHANE AT ARCTIC FORE AND LEFT A MESSAGE FOR HIM TELLING HIM NOT TO ORDER THE ILT EV LAMP FOR THE PHOTO VAC. WE WILL STILL RENT THE MINI RAE THOUGH.

1540 LEAVE SITE WITH CHRIS TO MEET GLORIA

Location FT WAINWRIGHT AK Date 13 DEC 05

Project / Client TAKU

BENNY AND JOHN COLLECTED 29 CORES TODAY

11 WIPES AND NINE SOILS,
30 SOILS TO SGS
12 SOILS TO NORTH CREEK

A TOTAL OF ~~53~~ 62 SAMPLES WERE SENT IN TODAY. THESE WERE 11 EQUIPMENT WIPES AND 9 SOIL SAMPLES WENT IN AT NOON. THEN 30 SOIL SAMPLES WERE SENT TO SGS AND 12 SOIL SAMPLES WERE SENT TO NORTH CREEK LABS.

Location FT WAINWRIGHT AK Date 14 SEP 05

Project / Client TAKU GARDENS HOUSING

PROJECT PCB SITE/USACE Scale

0800 P.O.D. + AND SAFETY BRIEFING
DAN AND KEVIN WILL CHECK VEHICLES TO MAKE SURE ALL HAVE BEEN WIPE SAMPLED.
CHRIS WILL GROUND TRUTH TRENCHES AND STOCK PILES
WILL NEED TO SAMPLE PLASTIC COVERED STOCKPILE NEXT TO GATE. (SOUTH EAST OF GATE)
THERE IS A STEADY LIGHT RAIN THIS AM
SAFETY BRIEFING SIGN OFF

Thomas A. Mafe 14 SEP 05
Dan [illegible] 14 Sep 05
Kevin [illegible] 14 Sep 05
[illegible] 14 Sep
[illegible] 14 Sep
[illegible] 14 Sep
Barry [illegible] 9-14-05
Julie Clark 9/14/05

Location FT WAINWRIGHT AK Date 14 SEPT 05

Project / Client TAKU GARDENS HOUSING PROJECT

PCB SITE

BATES TM 14 SEPT 05

0855 DAVE ~~RI~~ CALLED — SAID A SAFETY BULLETIN HAS BEEN ISSUED REGARDING ~~AND ISSUE~~ PROBLEM WITH THE BOBCAT. MAY BE INVOLVED WITH NEUTRAL CUT-OFF SWITCH.

0910 SPOKE WITH JOHN AND BENNY ABOUT THE SAFETY BULLETIN FOR THE BOBCAT - SO THAT THEY WOULD BE AWARE OF IT. ~~WE~~ DAN IS CONTACTING THE LOCAL BOBCAT DEALER TO FIND OUT WHAT WE NEED TO DO. JOHN AND BENNY CONTINUE TO DRILL. ALSO TOLD BRUCE MILLER ABOUT THE BULLETIN. CHRIS AND RICK ARE GROUND TRUTHING MAPS FOR TRENCHES AND FILL.

0930 CHRIS CAME BACK TO TRAILER TO HELP GLORIA

Location FT WAINWRIGHT - AK Date 14 SEPT 05

Project / Client TAKU GARDENS HOUSING PROJECT

PCB SITE / USACE. Scale

0930 CONT.

SPOT SAMPLES ON MAP.
JULIE IS WORKING WITH SAMPLES AND KEVIN IS WIPE SAMPLING VEHICLES THAT WERE MISSED PREVIOUSLY.

1000 TOM IS WORKING ON ENSYS KIT ANALYZING SAMPLES.

1115 GLORIA CALLED - SAID TO LET RICK KNOW THAT HE COULD GO HOME TOMORROW. DO NOT HAVE ENOUGH WORK TO LEFT TO KEEP EVERYONE BUSY.

KEVIN AND RICK ARE COLLECTING SOIL SAMPLES FROM ~~STEEP~~ POLE PILES OUTSIDE FENCE N.E. CORNER OF CONSTRUCTION AREA.

1555 JOHN AND BENNY STOP CORING AND GO TO HELP PACK AND SHIP SAMPLES - THEY COLLECTED 36 CORES TODAY.

1600 FROM GLORIA — HAVE KEVIN COLLECT 1 SAMPLE ON SE SIDE OF STOCKPILE ON NORTH SIDE OF BLDG 54 ONE SAMPLE FROM NE SIDE OF ~~#~~ STOCKPILE PUT ON TRUCK - WALK UP HIGHER ON STOCKPILE THAN ORIGINAL SAMPLES - DIG INTO PILE A BIT.

Location _____ Date 14 SEPT05

Project / Client _____

1700 OVER AT SOIL STOCKPILE NORTH OF BLDG 54 FOOTING. KEVIN HALL IS COLLECTING SOIL SAMPLES ~~TG SP 54~~ COLLECTED SAMPLE # TGSP54



BLDG 54
FOOTING

1705 COLLECT SAMPLE # TG SP54 FROM NE SIDE OF BLDG 54 STOCKPILE.

Location _____ Date 15 SEPT05

Project / Client _____

Scale _____

0750 P.O.D MEETING AND SAFETY BRIEFING. THE ONLY SAFETY ISSUE AT PRESENT IS THE ISSUE OF THE SAFETY ~~BRIEFING~~ BULLETIN ON THE BOBCAT. WE HAVE NOT HEARD BACK FROM BOBCAT SO I WILL CHECK WITH AMS TODAY.
CHRIS IS GOING TO FLAG AND LABEL LOCATIONS THAT WERE NOT PREVIOUSLY FLAGGED. KEVIN WILL SAMPLE POL PILE JUST INSIDE NORTH GATE.
IT IS CLEAR THIS A.M. NO RAIN FOR A CHANGE 35° F.

1040 SPOKE WITH DOUG WHITMORE

INCORRECT MOUNTING OF NEUTRAL SWITCH - MAY CAUSE DRIVE STEERING CONTROL MAY NOT RETURN TO NEUTRAL.
APPLICABLE TO SERIAL # 523611103 — SUBJECT TO SAFETY NOTICE
523611550 → NW2 BOBCAT
523611011

MARK CHIPS
800-635-7330
X112

Location _____ Date 15 SEPT 05

Project / Client _____

1050 RELAYED SAFETY BULLETIN ~~ON~~ INFO ON BOBCAT TO BENNY AND JOHN.

RON GIL (CIH) IS CONTINUES RUNNING ~~AT~~ PERSONAL AIR SAMPLERS ON PERSONNEL.

1300 PACKED UP ENSYS KIT (PART OF IT) AND MOST OF THE SAMPLERS AND TOOK THEM OVER TO DANS OFFICE.

1400 PID ALL SAMPLES THAT HAD ENSYS TESTS RUN ON THEM LAST WEEK.

~~1400~~

1600 LOAD REMAINING SAMPLES AND REST OF ENSYS KIT AND TAKE OVER TO DANS OFFICE. CREW ARE PACKING SAMPLES FOR SHIPMENT

Location _____ Date 15 SEPT 05

Project / Client _____

Scale _____

1730 FINISH PACKING SAMPLES. ~~AN~~ BENNY AND JOHN ~~DO~~ DID 47 BORINGS TODAY.

Location FT WPN WRIGHTAK Date 16 SEPT05

Project / Client TAKU GARDENS HOUSING PROJECT
PCB SITE/USACE

0800 P.O.D. MEETING - CLEAR TODAY 35°F.
BENNY AND JOHN WILL CONTINUE WITH POWER PROBE BORINGS.
KEVIN WILL SAMPLE TRENCHES AND HELP DAVE TAKE PLAYGROUND APART. DAN WILL TAKE CARE OF SAMPLES AND COLLECT SOME SURFACE SOIL SAMPLES AROUND PP 7, 4, AND 19 ?? - (CHECK THIS WITH GLORIA.
NO PARTICULAR SAFETY ISSUES THIS MORNING - DRILL CREW WILL CONTINUE TO BE CAREFUL WITH BOBCAT STEERING RELATED TO SAFETY BULLETIN.

JULIE AND I WILL WORK ON ENSYS ANALYSIS

LOOK FOR THE FOLLOWING SAMPLES
✓ BHA 22 N2 ✓ BHA-A1-N1
✓ BHA PP7 S2
✓ BHA 21 N1

Location _____ Date 16 SEPT05

Project / Client _____

_____ Scale _____

CALL PHIL MEEHAN 557-0821

1015 P.P. 4, 7, 11, AND 19 ARE POWER POLE AREAS FOR SURFACE SAMPLES (FROM GLORIA)
ALSO MAKE SURE THAT ANYONE WORKING ON BORINGS CHARGES TO 0310 BECAUSE HOURS HAVE BEEN CUT FROM 090'.
DAVE WILL HAVE TWO SEPARATE CHARGE NUMBERS HE WILL NEED TO CHARGE TO - ONE FOR MONITOR WELLS AND ONE FOR PROBES -

1230 FROM GLORIA: DO NOT DO ANY MORE WORK IN SE QUARTER OF TAKU GARDENS - ~~AT~~ ACCORDING TO THE USACE THERE MAY ~~AT~~ BE SOME MEC ISSUES THERE.

Location FT WAINWRIGHT AF Date 16 SEP 05

Project / Client TARA GARDENS HOUSING PROJECT PCB SITE / CESACE

1530 FROM GLORIA:

BHA 38 N2 24-48 → SGS

N1

S1

BHA 36 S2 24-48 → NC

SPLIT BHA 38 N2 - SEND ONE ALIQUOT TO SGS AND ONE TO NORTH CREEK

DO THE SAME FOR BHA 36 S2

WE NEED TO SEND IN TH TO THE LAB THE ABOVE REFERENCED BH SAMPLES - & THERE WERE HITS ON THE 0-24 INCH SEGMENTS

Location

Date 16 SEP 05

Project / Client

Scale

FOR DAVE AND KEITH

CHARGE #s

TASK 19 - PLAYGROUND DISMANTLE # 2316-150

PERMANATE MON WELLS 2316-140

PROBES 2316-150

DAVE'S HOURS

M	T	W	Th	F	S	Su
2/2	10	10	10	10		10
2316-140	2316-140	2316-150	2316-140			

Location FT WAINWRIGHT AK Date 17 SEPT 03

Project / Client TAKU GARDENS HOUSING PROJECT

PCB SITE / USACE

0800 P.O.D MTG AND SAFETY BRIEFING

3 0810 - FROM GLORIA

3 PERMANENT WELLS AND

5 OR 6 PROBES -

WELL CASING WILL BE SET WITH ≈5' OF STICKUP.

1 PROBE BY ~~O~~ BLDG 52
(BETWEEN 52 AND 50)
BUT CLOSE TO 52 AS POSSIBLE

~~1 PROBE BY 54~~

~~1 BY FOUNDATION OF 52~~

1 NORTH OF 54 NORTH
OF STOCK PILE

~~1 PROBE IN CENTER OF COMMONS~~

1 PROBE AT A2C8S
~~CIRCLE ON~~ ON EAST
SIDE OF CIRCLE
IN CENTER OF
COMMONS AREA

1 PROBE ~~BY~~ BETWEEN BLDGS
25 AND 26

Location FT WAINWRIGHT AK Date 17 SEPT 03

Project / Client TAKU GARDENS HOUSING PROJECT

PCB SITE Scale

PARTLY CLOUDY THIS A.M.

1 PROBE BY - ~~SOUTH OF~~ AP 251 -

1 ← BETWEEN BLDG ~~43 AND 46~~
43 AND 45

PROBE AN G.W. WELLS
WATER SAMPLE
VOC.
SVOC
PESTICIDES
PCB.
FULL METALS SCREEN

~~NO SOIL CORING IN PROBES OR WELLS.~~

GO AHEAD AND COLLECT SOIL
SAMPLES AND LOG BORINGS

SOIL TO BE ANALYZED SAME
PARAMETERS AS WATER.

DAVE, BENNY, AND JOHN WILL
INSTALL 3 PERM MONITORING WELLS
TODAY. WELL CASING WILL BE
INSTALLED WITH STICK-UP UNTIL
FINAL GRADE IS ESTABLISHED. VAULTS
MAY ~~WILL~~ BE INSTALLED AFTER FINAL GRADE
IS ESTABLISHED

ISELIN IS GOING TO SAMPLE SURFACE
SOILS IN MATERIAL STORAGE AREA
(SOUTH SIDE OF T. GARDENS)

Location FT WAINWRIGHT A/C Date 17 SEP 705

Project / Client

ANOTHER PROBE BY BCP 51 →
(FROM GLORIA)
7 PROBES TOTAL NOW.

~~15~~

1545 AT TRAILER FIND:
✓ A31S2 71 PPM ENS25
✓ A28S2 71 PPM ENS25
1530 2 PERMANENT MON WELLS
HAVE BEEN INSTALLED
1600 30 SAMPLES SET FOR
SHIPPING

Location Date

Project / Client

Scale

0900 - FROM DAN - USE USED DRUMS
~~AT~~ BLUE POLYS ON SOUTH
FENCE LINE OF HIS OFFICE

Location FT WAINWRIGHT AK Date 8SEP05

Project / Client TAKU GARDENS HOUSING PROJECT

PCB SITE / USACE

PHOTO LOG

#/ ~~DATE~~ DATE/TIME	LOC/DESCRIPTION ~~DIRECTION~~	DIRECTION LOOKING
1. 8SEP05 1500	SW CORNER TAKU GARD. OLD SOIL STOCKPILE	EAST
2. 8SEP05 ↓	↓	↓
3. 9/8 1530	REPAIRED FENCE SW CORNER OF T.G.	↓
4 9/8 1535	CHRIS PREP TO COLLECT SOIL SAM IN OLD STOCKPILE SW CORNER T.G.	SE
5 9/8 1545	SAMPLE 4 LOCATION AT SOUTH WEST CORNER STOCKPILE (SWCSP) THIS IS AN OVERCRUM	N

Location Date 8 SEPT

Project / Client

Scale

#	DATE	TIME	DESCRIPTION
6.	9/8	0945	RICK AND KEVIN MOVING FENCE MATERIALS TO INSIDE SITE FENCE TO PREVENT THEFT
7.	9/8	1000	JULIE PACKAGING POWER PROBE SAMPLES LOOKING NE
8	9/8	1020	SHOT OF SURFACE SOIL AMPLER BORING TAKE AND BAGGED SAMPLE
↓		↓	↓
10	↓	152	JOHN HARRISON USING POWER PROBE TO COLLECT SAMPLES
11	↓	1535	DAN COLLECTING SAMPLES W/ P.P. N.E. CORNER OF HOUSING, LOOKIN ENE

Location FT WAINWRIGHT AK Date 11 SEP 05

Project / Client TAKU GARDENS HOUSING PROJECT/ USACE.

#	DATE	TIME	DESCRIPTION
12	9/11/05	1430	SHOT OF WIPE SAMPLE # MARKED ON FRONT DOOR OF 4394 WHITE ST # 1.
13		1435	PHOTO OF BUILDING ADDRESS
14		1500	PHOTO OF PLASTIC SHEETING ON SOIL IN FRONT OF 4394 WHITE ST #1 & NE THEN & SE
15		15	
	9/12/05		
16	9/12/05	1410	SHOT OF CHRIS WIPE SAMPLING DECONNED WELDER
17			
18		1430	CHRIS AND KEVIN DECONNING FORKLIFT PRIOR TO RESAMPLING WITH A WIPE- SAMPLE.

Location FT WAINWRIGHT, AK Date 12 SEP 05

Project / Client TAKU GARDENS HOUSING PROJECT/ USACE

Scale

	DATE	TIME	DESCRIPTION
19	9/12/05	1620	BENNY ANN JOHN COLLECTING SOIL SAMPLES 0-4" WITH POWERPROBE
20			
21			
22	9/12/05	1545	FENCING CREW AT SOUTH END OF EAST-SIDE BERM SOUTH
33			

Location _____ Date 14SEPT05

Project / Client _____

NO	DATE/TIME	DESCRIPTION
23	9/14/05 1300	PHOTOS OF ~~A~~ PERSONAL AIR MONITORING EQUIPMENT ON BENNY FLORES
24	↓	
25	9/14/05 1700	~~SHOTO~~ KEVIN HALL SAMPLING STOCKPILE NORTH OF BLDG 54 FOOTING - SE SIDE.
26	9/14/05 1730	~~SHO~~ ~~PRE~~ PACKAGING AND PREPPING SAMPLES FOR SHIPMENT NOTE PLASTIC SHEETING ON FLOOR TO KEEP DIRT OFF OF CONCRETE.
27	9/15/05 1035	FENCEING INSTALLED ON EAST SIDE OF TAKU GARDENS & SOUT
28	↓	INSTA

Location _____ Date 17 SEPT05

Project / Client _____

TAKU GARDENS Scale

~~NO~~	~~DATE/TIME~~	~~DESCRIPTION~~
29	9/17/05 1015	DAVE COLLECTING SAMPLES FROM LINERS AT MW-1
30	↓	↓
31		
32		
33		BENNY AND JOHN DRILLING AT MW1 - TAKU GARDENS FT WAINWRIGHT.

"Rite in the Rain"®

ALL-WEATHER WRITING PAPER

FIELD

All-Weather Notebook

No. 351

Maintenance Log for
MT52 Bobcat "Little Smokey"

4 5/8" x 7" - 48 Numbered Pages

1316	BHLY-017
1324	BHLY-018
1329	BHLY-019
1335	BHLY-020
1340	BHLY-021
1400	~~BHLY~~BHAUX-001
1405	BHAUX-002
1414	BHAUX-003
1421	BHAUX-004
1426	BHAUX-005
1436	BHAUX-006
1444	BHAUX-007
1449	BHAUX-008
1500	Stop work on Rig Go to Get fencing Matl & Help Chris put up fencing

9/20/05 pg 1 Calm Cl

08:00	Tailgate / Safety meeting
	Get ready for Coring
0904	BH 4700-001-JB
0912	BH 4700-002-JB
0918	BH 4700-003-JB
0926	BH 4700-004-JB
0933	BH4700-005-JB
0959	~~BH4~~ BHLY-001
1007	BHLY-002
1013	BHLY-003
1019	BHLY-004
1024	BHLY-005
1030	BHLY-006
1037	BHLY-007
1043	BHLY-008
1048	BHLY-009 end of 1st Row
1102	BHLY-010
1110	BHLY-011
1115	BHLY-012
1121	BHLY-013
1129	BHLY-014
1136	BHLY-015
1145	BHLY-016 end of 2nd Row

1	BHA51N2 18
2	BHA51N1
3	BHA53S1 20

9/16/05 Pg 1 Partly Cloudy cool Clear

8:00 Tail Gate & Safety meeting
Gather mat'l for Coring
Walk site with Dan M.
for pins
10:00 Start Rig and move to new
core area around foundation 52.
10:06 BH110S2
10:13 BH110N2 2
10:21 BH110N1
10:26 BH110S1 4
1033 BH PP14N2
1038 BH PP14N1 6
1047 BH PP13N1
1108 BHA56S2 8
1114 BHA56S1
1119 BHA57N1 10
1125 BHA57N2
1137 BHA55N1 12
1144 BHA55N2
1150 BHA54S2 14
1326 BHA54S1
1332 BHA53N2 16
1337 BHA53N1

Rite in the Rain®
ALL-WEATHER WRITING PAPER

"Outdoor writing products. . .
for outdoor writing people"


Bound Notebooks

Loose Leaf / Binders

Copier Paper / All-Weather Pens

Memo Books

www.RiteintheRain.com

"Rite in the Rain"

ALL-WEATHER

Environmental FIELD BOOK

No. 550

"Rite in the Rain"®
ALL-WEATHER WRITING PAPER

ALL-WEATHER

ENVIRONMENTAL FIELD BOOK

Name Jeremy Ptak

Address North Wind
235 E. 8th Ave. #210
Anch, AK 99501

Phone 277-5488

Project

This book is printed on "Rite in the Rain" All-Weather Writing Paper - A unique paper created to shed water and enhance the written image. It is widely used throughout the world for recording critical field data in all kinds of weather. For best results, use a pencil or an all-weather pen.

Specifications for this book:

Page Pattern		Cover Options	
Left Page	Right Page	Polydura Cover	Fabrikoid Cover
Columnar	1/4" Grid	Item No. 550	Item No. 550F

© 1996 J. L. DARLING CORP.

CONTENTS

PAGE	REFERENCE	DATE
	Gloria Cell: 223-7870	
	hm: 348-0579	
	Steve Crapl: Direct 550-3213	
	Dan cell. 441-7750	
	Joe Gillespie cell: 227-0025	

Reference Page Index

147 Error codes, Hazardous classifications, Container types
148 Sampling guidelines (Liquids)
149 Sampling guidelines (Solids)
150 Approximate Volume of Water in Casing or Hole, Ground Water Monitoring Well
151 PVC Pipe casing tables
152 Soil Classification
153 Soil Classification
154 Conversions (Length, Weight, Volume, Temp, etc...)
155 Conversions (Concentrations, Volume/Flow or Time, Velocity, Acceleration)
156 Maximum Concentration of Contaminants for the Toxicity Characteristic

Location _____ Date _____

Project / Client _____

Locat Takio Gardens Date 10-13-05

Project / Client Site chare. 10:43am

2316

map

N

Samples taken ~50 feet apart inside the trench

← top wall

← Bottom wall

4760B

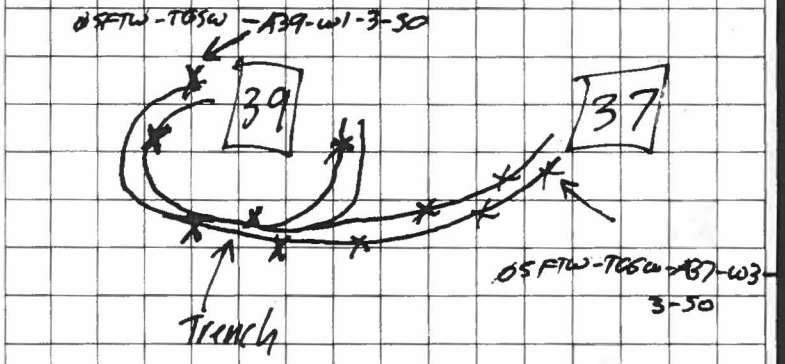

ØSFTW-TGSW-A39-W1-3-50
10:45am, sand like soil, just below major rocky layer of trench. taken from North wall of trench, closest to Foundation 39. From Bottom Wall of trench. light Brown Coloration.

4.

Location Taku Gardens Date 10-13-05

Project / Client Site Charac. #2316

ØSFTW-TGSW-A39 ~~-W2-2-50~~ -W2-3-50 SP 10.13.05

11:00am, Sand like soil with small roots and grass. taken/sampled from below most rocky layer of trench. Taken from East wall of trench closest to Foundation 39. From Bottom wall of trench light Brown coloration.

ØSFTW-TGSW-A39-S3-2-50

11:12am, Sandy & clay SP 10.13.05 soil with small rocks & roots. taken from top surface of Bottom wall. From south wall of trench Farthest from Foundation 39. light Brown coloration w/ some rusty colored areas.

ØSFTW-TGSW-A39-S4-2-50

11:25am, ~~Sand~~ Clay SP 10.13.05 like soil with a ~~rusty~~ Dark SP 10.13.05 ~~coloration~~ Brown/Black coloration. SP 10.13.05 with roots & grasses. Taken from North wall of trench ~~2A~~ from top wall, Closest to Foundation A39.

Location Taku Gardens Date 10-13-05

Project / Client Site Charac. #2316

ØSFTW-TGSW-A39-S5-2-50

11:35am, clay like soil with a Dark Brown/Black coloration. with roots & grasses. Taken from south wall of trench Farthest from Foundation A39 on upper wall of Trench.

ØSFTW-TGSW-A39-E6-2-50

11:45am, clay & sandy like soil, with roots & grasses. Dark Brown coloration. Taken from Top surface of Bottom wall. West wall of Trench closest to Foundation A39.

ØSFTW-TGSW-A39-E7-2-50

11:57am, Sandy & clay like soil with roots & grasses. Dark Brown & gray coloration. Taken from south wall of trench Farthest from Foundation A39. on upper wall of trench

Location Taku Gardens Date 10-13-05
Project / Client Site Charac. #2316

ØSFTW-TGSW-A39-E8-2-SO

12:12pm, Sandy soil with some Dark Brown areas of coloration. Taken from north wall of trench, upper wall of trench.

ØSFTW-TGSW-A37-~~W9~~-W1-2-SO
10-13-05

12:21pm, Sandy soil with small roots. Taken from south wall of trench of bottom wall of trench. light Brown coloration.

ØSFTW-TGSW-A37-W2-2-SO

12:37pm, Sandy & Clay like soil w roots & grasses. Dark Brown, Blk., & rusty coloration. Taken from north wall of trench of upper wall of trench.

Location Taku Gardens Date 10-13-05
Project / Client Site Charc. #2316

ØSFTW-TGSW-~~W3-3-SO~~ -A37-W3-3-SO
10-13-05

12:46pm, Hard clay! Dark Brown, Black & Rusty colorations. Taken from South wall of trench. Bottom wall of trench.

PCB's 8082.

10-13-05

Location _____ Date _____

Project / Client _____

SP 10-13-05

Location N. Post Date 10-21-05

Project / Client Site Chart. #2316

05FTW-NP-101-1-0-4-50, 11:35
- called away for site control at take gardens. See Dan's log for sampeling notes.

10-21-05

Location _____ Date _____

Project / Client _____

10-21-05

Location Tulu Gardens Date 10-22-05

Project / Client Site control

at 11:20am 2 guys from Watterson Const. smelled PCL's while hand digging a trench perpendicular to the gly. trench. they were digging right next to a Power Pole w/ the number 13 painted on it in orange in the exclusion zone. Probably near Foundation 50. They said they were at ~ 6" deep & getting headaches & had to stop work & leave the trench. Julie Kremer (388-0837) sampled & took PID readings shortly after the guys left (w/i an hour).

I Dont believe she had any PID hits in the soil. They may have been smelling the PP's ~~[illegible]~~ creosote. Julie gave it a WO# based on PP location. She called it "PP at lateral 16".

I think she only sampled for PCB's. I asked about GRO/DRO, she said she needed written permission.

10-22-05

Location _____ Date _____

Project / Client _____

10-22-05

Location Tako Gardens Date 10-22-05

Project / Client Site Chart.

on 10-19-05 I looked for Flags w/ BH Aux numbers, around Foundations 39, 37, 36, 60, 30 - on a laminated map they were labled w/ blue x's and #'s = 9, 10, 11, 12, 13, 14, 15, 16, 17. Some should be in open areas or in the road way. I Did not Find any Flags w/ BH Aux #s.

On 10-22-05 I walk the area again w/ Dan & called Gloria We did not Find any Flags w/ the #'s we were looking for. The boring holes may not have been Flaged. or they were ran over, buried, bull Dozed when land was leved, or blown away.

*There were not any Flags Found in the locations # 9, 10, 11, 12, 13, 14, 15, 16, 17 on the laminated map!

10-22-05

SOIL BORINGS 4-6 SWING TIES

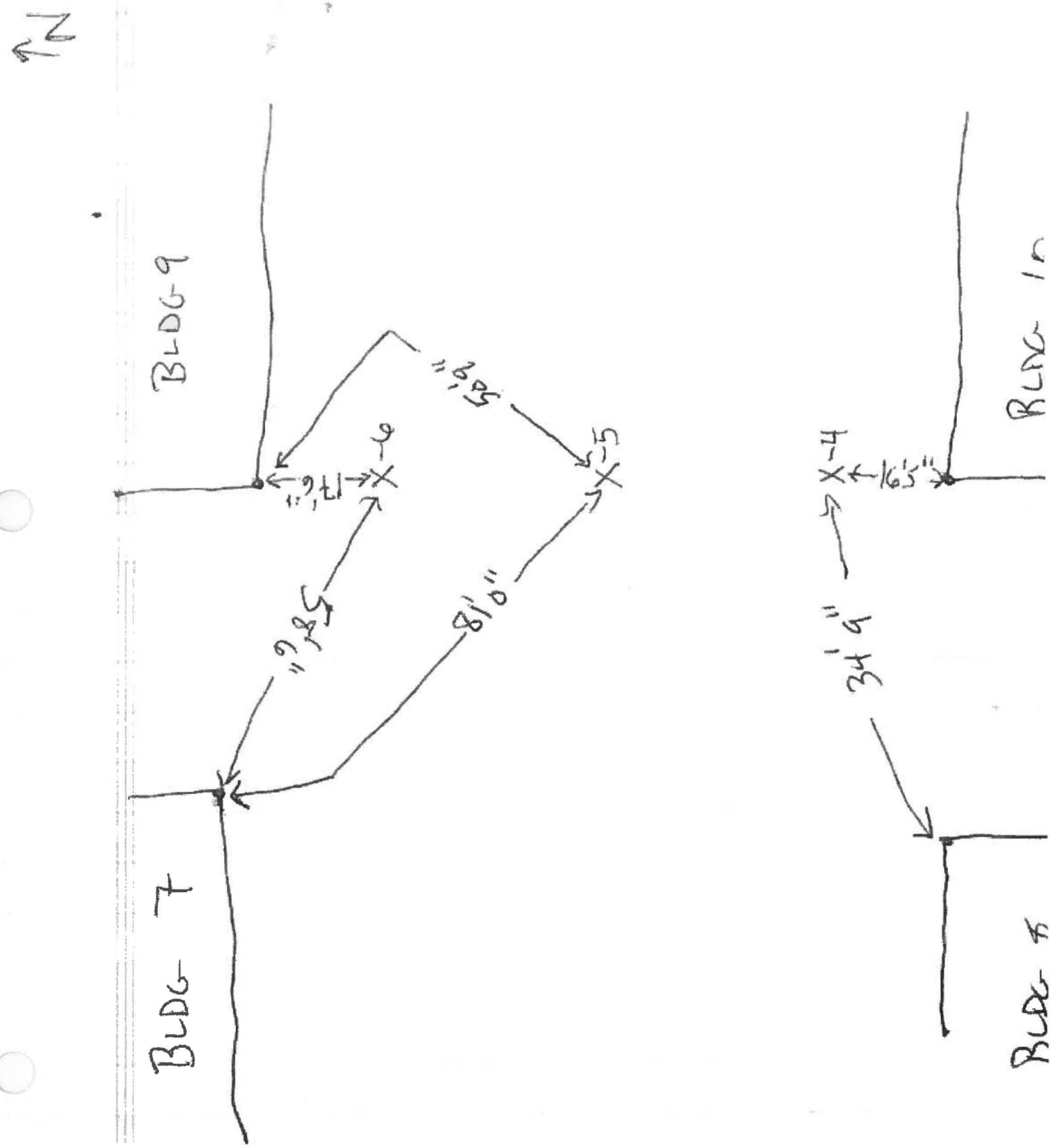

SOIL BORINGS 7-9 SWING TIES

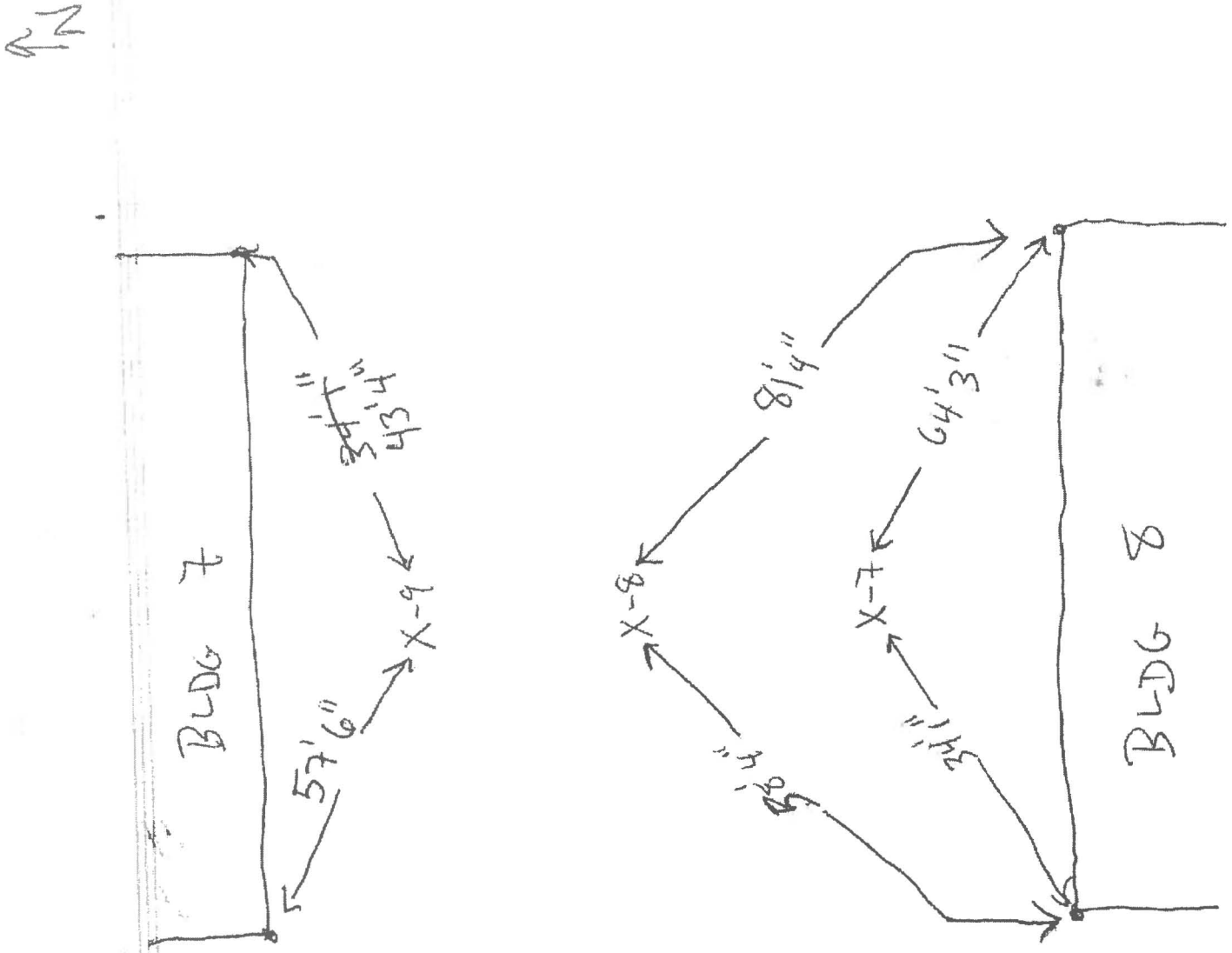

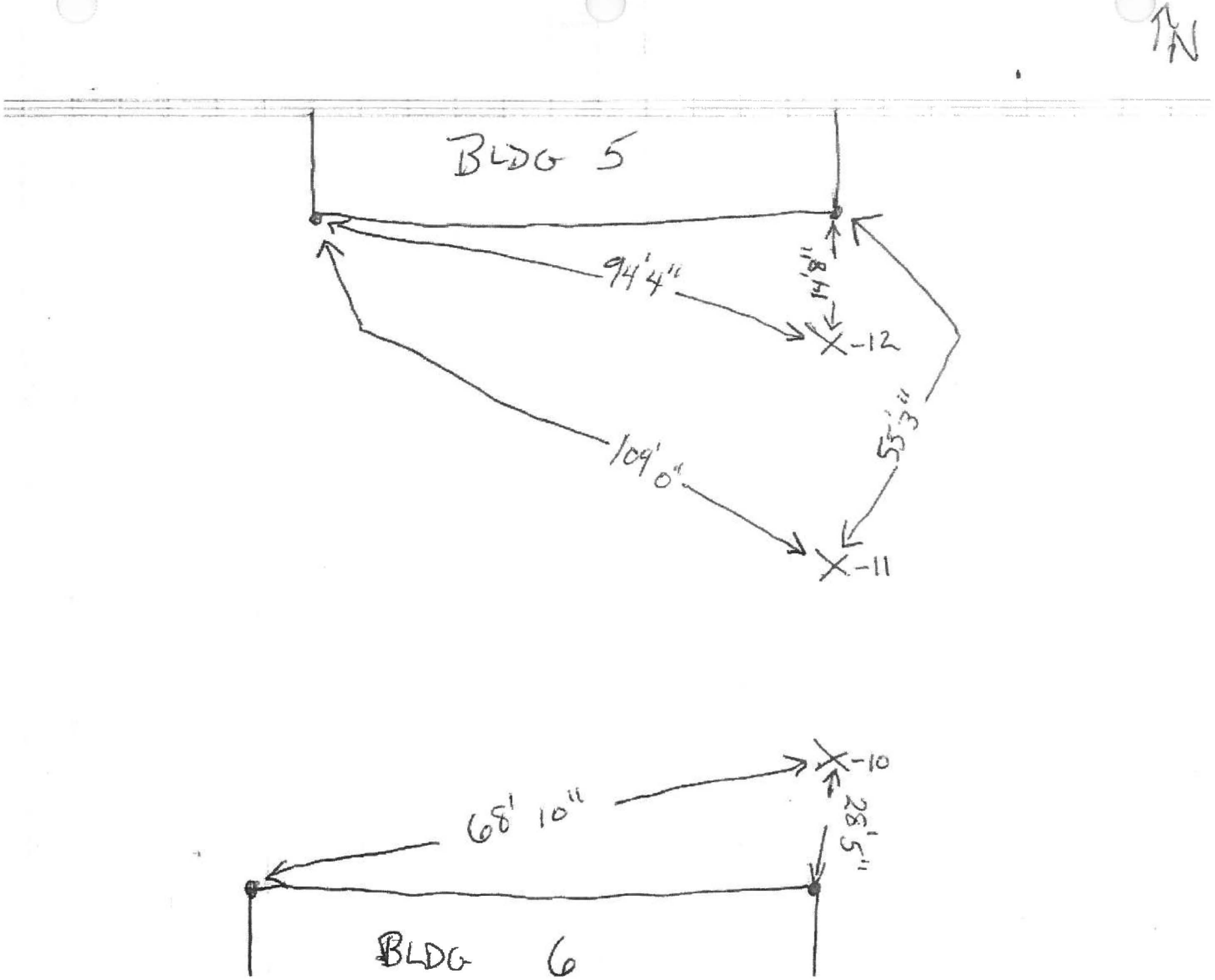
N
BLDG 5
94'4"
14'8"
-12
55'3"
109'0"
-11
-10
68' 10"
28'5"
BLDG 6

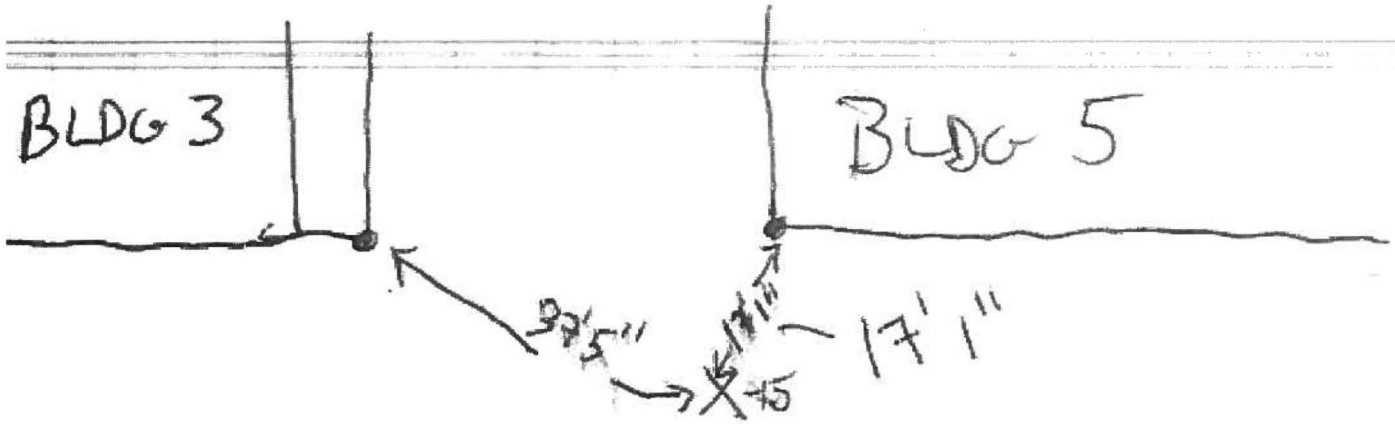

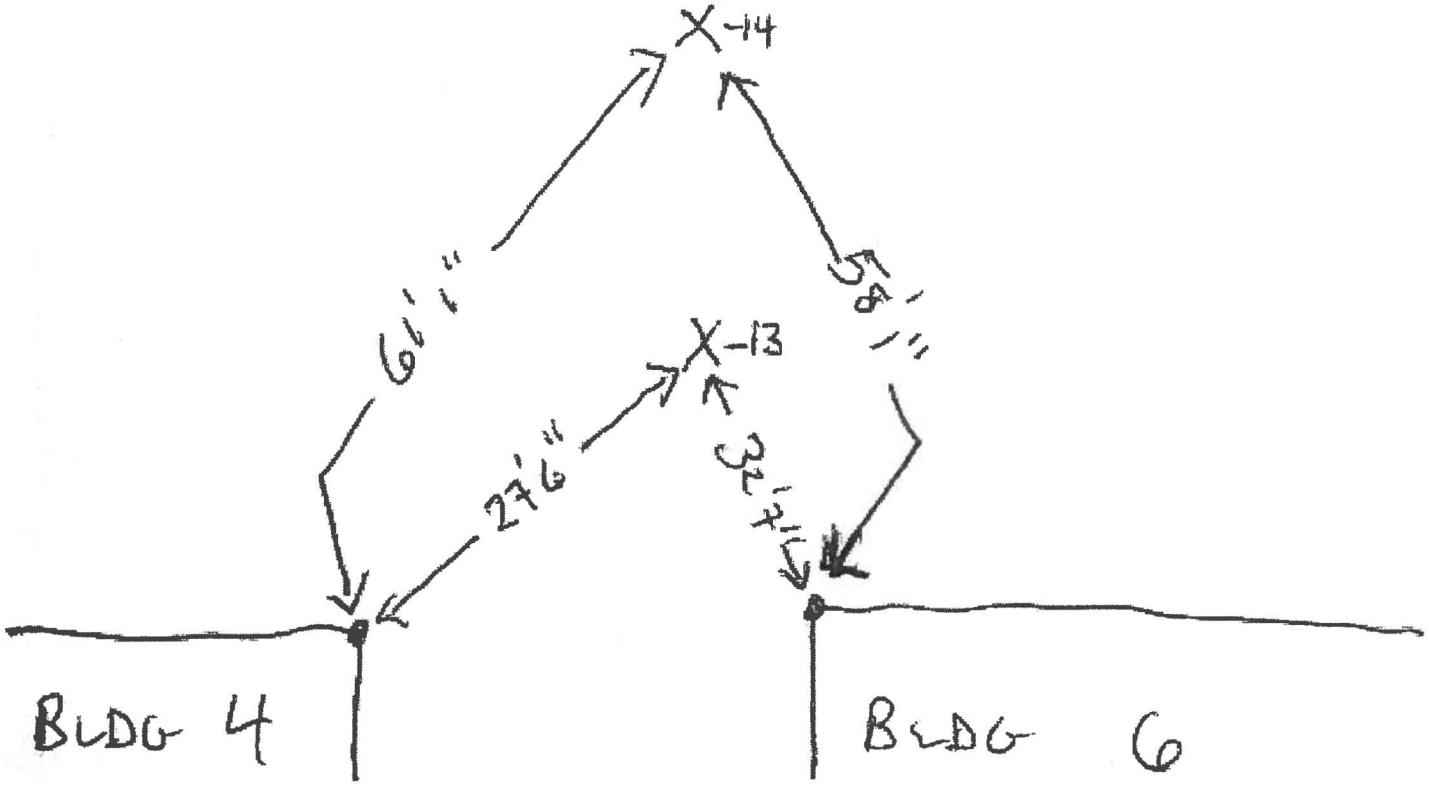

Soil Borings 13-15 Source Tiles

SOIL BORINGS 16-18 SWING TIES

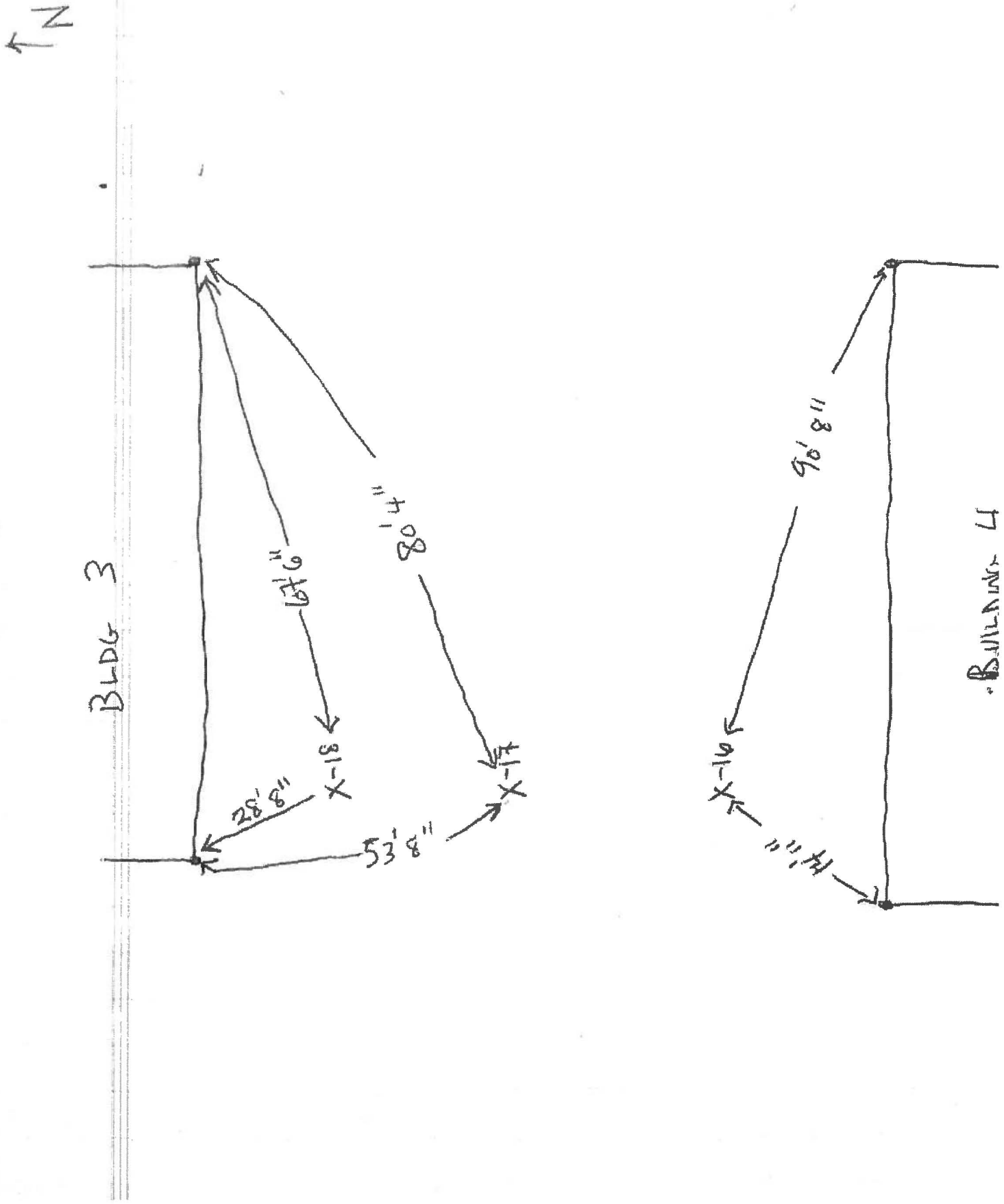

SOIL BORINGS 1-3 SWING TIES

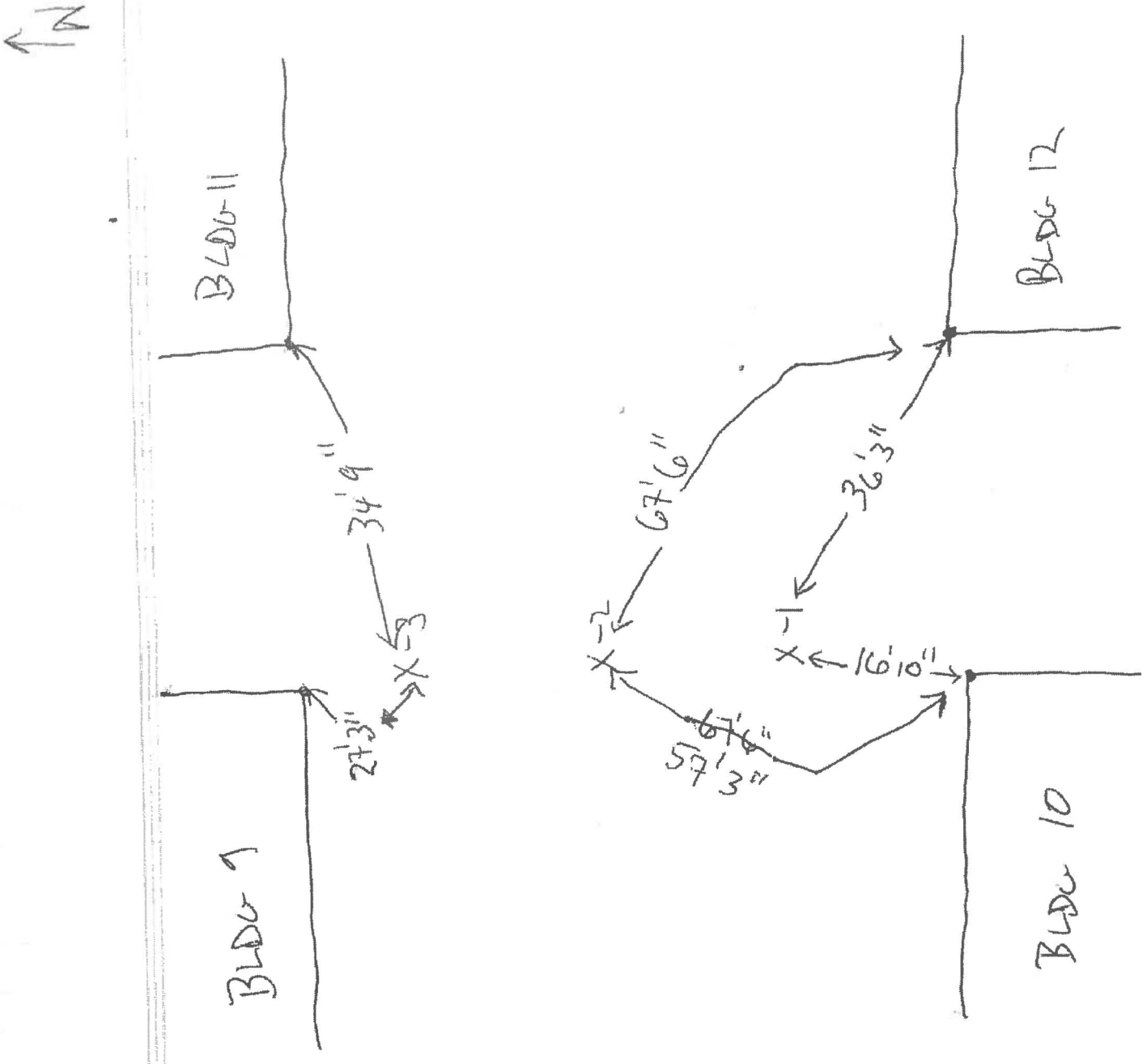

(This page intentionally left blank).

APPENDIX I
FINAL ENSYS SAMPLE SUMMARY TABLE

TAKU GARDENS - FORT WAINWRIGHT
ENSYS SOIL SAMPLE SUMMARY

Field	Notes	Date Coll	Ensys Aroclor 1260	PID Results (ppm)	SGS Lab	NCA Lab	PCB Lab Results	WO #	Rec'd @ NWI	Field Notes	Sampler
A50-E1		8/25/2005	<1								GB
1C7S	matched	9/17/2005	>1*	-0.2	X						GB
A50-N2		8/25/2005	<1								GB
A50-S1		8/25/2005	<1								GB
A50-S2		8/25/2005	<1								GB
A50-W1		8/25/2005	?								GB
A51-E1		8/25/2005	<1								GB
A51-S1		8/25/2005	<1								GB
2C10	matched	9/18/2005	>1	-0.64	X						RG
A51-W1		8/25/2005	<1								GB
2C4	matched	9/18/2005	>1*	-0.05	X						GB
2C8S	matched	9/17/2005	>1*	-0.07	X						GB
A52-N2		8/25/2005	<1								GB
A52-S1		8/25/2005	<1								GB
A52-S2		8/25/2005	<1								GB
A53-E1		8/25/2005	<1								GB
A53-S1		8/25/2005	<1								GB
A53-S2		8/25/2005	<1								GB
A54-N1		8/25/2005	<1								GB
A54-N2		8/25/2005	<1								GB
A54-S1		8/25/2005	?								GB
A54-S2		8/25/2005	<1								GB
A55-S1		8/25/2005	<1								GB
A55-S2		8/25/2005	<1								GB
30N1 (A30N1)	matched	9/17/2005	>1*	-0.25	X					Cannot find - not sent to lab	GB
A56-E1		8/25/2005	>1								GB
3C10	possible match	9/22/2005	>1*	-0.58	X					blank + rerun sample	GB
A56-N1		8/25/2005	>1								GB
A56-N2		8/25/2005	REJECT								GB
A56-N2		8/25/2005	<1								GB
A56-S1		8/25/2005	<1								GB
A56-S2		8/25/2005	<1								GB
A57-E1		8/25/2005	<1								GB
A57-S1		8/25/2005	<1								GB
A57-S2		8/25/2005	<1								GB

TAKU GARDENS - FORT WAINWRIGHT
ENSYS SOIL SAMPLE SUMMARY

Field	Notes	Date Coll	Ensys Aroclor 1260	PID Results (ppm)	SGS Lab	NCA Lab	PCB Lab Results	WO #	Rec'd @ NWI	Field Notes	Sampler
3C9N	matched	9/17/2005	>1*	-0.29	X						GB
51SW3	possible match	8/28/2005	<1	0.4	X						GB
A58-S1		8/25/2005	<1								GB
A58-S2		8/25/2005	?								GB
A59-S1		8/25/2005	<1								GB
A59-S2		8/25/2005	?								GB
ABC		8/25/2005	<1								GB
BLANK		8/25/2005	>1								GB
DEF		8/25/2005	<1								GB
GHI		8/25/2005	?								GB
A52-1		8/27/2005	<1	0.0						(see gb-p28)	GB
A52-2		8/27/2005	<1	0.0							GB
A52-3		8/27/2005	<1	0.0							GB
51SW3RE	Log Book Page 42	8/29/2005	>1	-0.08	X						GB
A52-5		8/27/2005	<1	0.0							GB
A52-6		8/27/2005	<1	0.0							GB
A52-7		8/27/2005	<1	0.0							GB
A52-8		8/27/2005	<1	0.0							GB
A52-9		8/27/2005	<1	0.0							GB
51SW4b	Log Book Page 35	8/28/2005	<1	0.4	X					HOT almost clear	GB
A52-11		8/27/2005	<1	0.0							GB
51SW5	possible match	8/28/2005	<1	0.8	X					<1 ?	GB
51SW5RE	Log Book Page 42	8/29/2005	>1	-0.02	X						GB
54W1	Log Book Page 35	8/28/2005	<1	0	X						GB
54W1RE	Log Book Page 42	8/29/2005	>1	-0.04	X						GB
A52-16		8/27/2005	<1	0.0							GB
A15N3	matched	9/6/2005	>1	-0.06	X						GB
A52-18		8/27/2005	<1	0.8							GB
A17N1	matched	9/6/2005	>1*	-0.02	X						GB
A52-NE8-24-48-SO		8/27/2005									GB
BLANK		8/27/2005	<1	0							GB
A52-NE10-24-48-SO	PID 8/27	ENS 8/28	<1	0							GB

TAKU GARDENS - FORT WAINWRIGHT
ENSYS SOIL SAMPLE SUMMARY

Field	Notes	Date Coll	Ensys Aroclor 1260	PID Results (ppm)	SGS Lab	NCA Lab	PCB Lab Results	WO #	Rec'd @ NWI	Field Notes	Sampler
A52-NE11-24-48-SO	PID 8/27	ENS 8/28	<1	0							GB
A17N2	matched	9/6/2005	>1*	-0.01	X						GB
A19S3	matched	9/6/2005	>1*	-0.04	X						GB
A24N1	matched	9/14/2005	>1*	-0.05	X						GB
A52-NE9-24-48-SO	PID 8/27	ENS 8/28	<1	0							GB
A52-NW5-24-48-SO	PID 8/27	ENS 8/28	<1	0							GB
A25S3	matched	9/17/2005	>1*	-0.45	X						GB
A26N1	matched	9/14/2005	>1*	-0.3	X						GB
A28N2	matched	9/14/2005	>1*	-0.05	X						GB
A28S2	matched	9/17/2005	>1	-0.03	X						RG
A29N3	Log Book Page 36	9/22/2005	>1*	-0.73	X					blank + rerun sample	GB
A31S2	matched	9/17/2005	>1	-0.31	X						RG
51SE1		8/28/2005	<1	0						almost clear	GB
51SE2		8/28/2005	<1	0						clean?	GB
51SE6		8/28/2005	<1	0							GB
A33N3	matched	9/14/2005	>1*	-0.01	X						GB
51SW4a		8/28/2005	<1	0.7						clean	GB
A33S3	matched	9/14/2005	>1*	-0.9	X						GB
A36N1	matched	9/17/2005	>1*	-0.13	X						GB
51SW7		8/28/2005	<1	0.9							GB
A36S1	Log Book Page 36	9/22/2005	>1*	-0.55	X					blank + rerun sample	GB
A37S3	matched	9/18/2005	>1*	-0.11	X						GB
A38N1	matched	9/14/2005	>1*	-0.19	X						GB
A38S3	matched	9/14/2005	>1*	-0.12	X						GB
A40N1	matched	9/14/2005	>1*	-0.15	X						GB
A40S1	matched	9/14/2005	>1*	-0.031	X						GB
A41N2	matched	9/16/2005	>1*	-0.2	X						GB
A41S3	matched	9/18/2005	>1*	-0.1	X						GB
A42N1	Log Book RG 9/20	9/20/2005	>1	-0.31	X						RG
A46N1	matched	9/18/2005	>1*	-0.12	X						GB
BLANK		8/28/2005	-0.03	0							GB
NE10		8/28/2005	<1								GB
NE11		8/28/2005	<1								GB
NE8		8/28/2005	<1								GB
NE9		8/28/2005	<1								GB

TAKU GARDENS - FORT WAINWRIGHT
ENSYS SOIL SAMPLE SUMMARY

Field	Notes	Date Coll	Ensys Aroclor 1260	PID Results (ppm)	SGS Lab	NCA Lab	PCB Lab Results	WO #	Rec'd @ NWI	Field Notes	Sampler
SW5		8/28/2005	<1								GB
TGSP521(W)		8/28/2005	418							stkpl beh A52	GB
TGSP522(E)		8/28/2005	47								GB
TGSP541(E)		8/28/2005	68.7								GB
TGSP542(E)		8/28/2005	615								GB
TL BORINGS -53		8/28/2005	3								GB
TL BORINGS -55		8/28/2005	2								GB
TL BORINGS -57		8/28/2005	3								GB
TL BORINGS -58		8/28/2005	4								GB
TL BORINGS -59		8/28/2005	2								GB
TL BORINGS 13-52		8/28/2005	17							lab confirmed hit	GB
TL BORINGS 4-51		8/28/2005	99+							lab confirmed hit	GB
TL BORINGS 6-54		8/28/2005	8							lab confirmed hit	GB
TL BORINGS 7-56		8/28/2005	6								GB
51SE6RE		8/29/2005	<1	0.04							GB
51SE7RE		8/29/2005	<1	0.02							GB
A46N3	matched	9/17/2005	>1*	-0.05	X						GB
51SW4a		8/29/2005		0.19						RETEST	GB
A47S3	Log Book Page 36	9/22/2005	>1*	-0.43	X					blank + rerun sample	GB
54N2		8/29/2005		0.41							GB
54N4		8/29/2005		0.94							GB
54NE5		8/29/2005		1.43							GB
54NE6		8/29/2005	<1	0.36							GB
54NE7		8/29/2005	<1	0.11							GB
54NW8		8/29/2005	<1	0.11							GB
54NW9		8/29/2005	<1	0.21							GB
A49S2	matched	9/18/2005	>1	-0.29	X						RG
54W3		8/29/2005		0.38							GB
A51SE1RE		8/29/2005	<1	0.39							GB
A51SE2RE		8/29/2005	<1	0.02							GB
A50-N1	Log Book Page 23	8/25/2005	<1		X						GB
A51-S2	matched	8/25/2005	<1		X						GB

TAKU GARDENS - FORT WAINWRIGHT
ENSYS SOIL SAMPLE SUMMARY

Field	Notes	Date Coll	Ensys Aroclor 1260	PID Results (ppm)	SGS Lab	NCA Lab	PCB Lab Results	WO #	Rec'd @ NWI	Field Notes	Sampler
A52E3		8/29/2005	<1	0.24							GB
BLANK (new prep)		8/29/2005		0.02							GB
A11N1		9/4/2005	<1								GB
A11N2		9/4/2005	<1								GB
A1N1		9/4/2005	<1								GB
A1N2		9/4/2005	<1								GB
A1N3		9/4/2005	<1								GB
A3N1		9/4/2005	<1								GB
A3N2		9/4/2005	<1								GB
A3N3		9/4/2005	<1								GB
A5N1		9/4/2005	>1*								GB
A5N2		9/4/2005	<1								GB
A5N3		9/4/2005	<1								GB
A7N1		9/4/2005	<1								GB
A7N2		9/4/2005	<1								GB
A7N3		9/4/2005	<1								GB
A9N1		9/4/2005	<1								GB
A9N2		9/4/2005	<1								GB
A9N3		9/4/2005	<1								GB
BLANK		9/4/2005	<1								GB
NRDW1		9/4/2005	<1								GB
NRE1		9/4/2005	>1*								GB
A13N1		9/6/2005	<1	0.31							GB
A13N2		9/6/2005	<1	0.29							GB
A13N3		9/6/2005	<1	0.51							GB
A13N4		9/6/2005	<1	0.27							GB
A13S2		9/6/2005	<1	0.65							GB
A13S3		9/6/2005	<1	0.44							GB
A13SE1		9/6/2005	<1	1.54							GB
A15N1		9/6/2005	<1	1.82							GB
A15N2		9/6/2005	<1*	0.26							GB
A51SW46RE	Log Book Page 42	8/29/2005	>1	-0.2	X						GB
A15S1		9/6/2005	<1	0.46							GB
A15S2		9/6/2005	<1	1.02							GB
A52-10	possible match	8/27/2005	>1	0.0	X						GB

TAKU GARDENS - FORT WAINWRIGHT
ENSYS SOIL SAMPLE SUMMARY

Field	Notes	Date Coll	Ensys Aroclor 1260	PID Results (ppm)	SGS Lab	NCA Lab	PCB Lab Results	WO #	Rec'd @ NWI	Field Notes	Sampler
A52-12		8/27/2005	>1	0.0	X						GB
A17S1		9/6/2005	<1	0.64							GB
A17S2		9/6/2005	<1	0.79							GB
A17S4		9/6/2005	<1	0.91							GB
A17S5		9/6/2005	<1	0.69							GB
A19N1		9/6/2005	<1	0.04							GB
A19S1		9/6/2005	<1	0.96							GB
A52-13	possible match	8/27/2005	>1	0.0	X						GB
A9S1		9/6/2005	<1	0.78							GB
A9S2		9/6/2005	<1	0.49							GB
BLANK		9/6/2005	~1								GB
STND		9/6/2005	<1								GB
A10N2		9/7/2005	<1	1.23							GB
A10N3		9/7/2005	<1	1.61							GB
A10S1		9/7/2005	<1	1.25							GB
A10S3		9/7/2005	<1	1.77							GB
A12N1		9/7/2005	<1	0.36							GB
A12N2		9/7/2005	<1	1.41							GB
A12S1		9/7/2005	<1	1.44							GB
A12S2		9/7/2005	<1	1.15							GB
A14N1		9/7/2005	<1	1.23							GB
A14N2		9/7/2005	<1	1.66							GB
A14S1		9/7/2005	<1	1.42							GB
A14S3		9/7/2005	<1	1.02							GB
A16N1		9/7/2005	<1	1.49							GB
A16N3		9/7/2005	<1	1.05							GB
A16S1		9/7/2005	<1	2.38							GB
A18S1		9/7/2005	<1	20.08							GB
A18S2		9/7/2005	<1	1.19							GB
A1S1		9/7/2005	>1	2.37							GB
A1S2		9/7/2005	>1	1.18							GB
A20S2		9/7/2005	<1	1.41							GB
A20S3		9/7/2005	<1	0.94							GB
A2N2		9/7/2005	>1	1.85							GB
A2S1		9/7/2005	<1	0.62							GB
A2S2		9/7/2005	<1	1.22							GB

TAKU GARDENS - FORT WAINWRIGHT
ENSYS SOIL SAMPLE SUMMARY

Field	Notes	Date Coll	Ensys Aroclor 1260	PID Results (ppm)	SGS Lab	NCA Lab	PCB Lab Results	WO #	Rec'd @ NWI	Field Notes	Sampler
A3S1		9/7/2005	>1	0.38							GB
A4N1		9/7/2005	<1	1.27							GB
A4N2		9/7/2005	<1	1.1							GB
A4S3		9/7/2005	<1	0.8							GB
A5S2		9/7/2005	>1	0.94							GB
A5S3		9/7/2005	<1	1.16							GB
A6N2		9/7/2005	<1	0.83							GB
A6N3		9/7/2005	<1	0.86							GB
A6S2		9/7/2005	<1	0.78							GB
A6S3		9/7/2005	<1	0.2							GB
A7S1		9/7/2005	<1	1.25							GB
A7S3		9/7/2005	<1	2.15							GB
A8N1		9/7/2005	<1	0.12							GB
A8N2		9/7/2005	<1	1.03							GB
A8S1		9/7/2005	<1	1.11							GB
A8S3		9/7/2005	<1	0.79							GB
BLANK		9/7/2005	<1	0.6							GB
STD		9/7/2005	~1	-0.6							GB
A2S4		9/8/2005	<1	0.26							GB
BH17N2		9/8/2005	>1	0						-0.00 ?	GB
BH17N2-24-48		9/8/2005		1.9							TM
BH19E1		9/8/2005	<1	0.41							GB
BH19E1-24-48		9/8/2005		3.1							GB
BH19E1-24-48		9/8/2005		3.1							TM
BH19N2		9/8/2005	<1	1.04							GB
BH19N2-24-48		9/8/2005		1.5							TM
BHA11N1		9/8/2005	<1	2.3							GB
BHA11N1-24-48		9/8/2005		2							TM
BHA11N2		9/8/2005	<1	0.17							GB
BHA11N2-24-48		9/8/2005		1.8							TM
BHA11NE1		9/8/2005	<1	0.32							GB
BHA11NE1-24-48		9/8/2005		0.2							GB
BHA11NE1-24-48		9/8/2005		2.5							TM
BHA13N1-24-48		9/8/2005		1.9							GB
BHA13N1-24-48		9/8/2005		1.9							TM
BHA13N2		9/8/2005	<1	1.48							GB
BHA15-N2		9/8/2005	<1	0.21							GB

TAKU GARDENS - FORT WAINWRIGHT
ENSYS SOIL SAMPLE SUMMARY

Field	Notes	Date Coll	Ensys Aroclor 1260	PID Results (ppm)	SGS Lab	NCA Lab	PCB Lab Results	WO #	Rec'd @ NWI	Field Notes	Sampler
BHA15N2-24-48		9/8/2005		1.3							GB
BHA15N2-24-48		9/8/2005		1.3							TM
BHA15W1		9/8/2005	<1	0.27							GB
BHA15W1-24-48		9/8/2005		3.7							GB
BHA15W1-24-48		9/8/2005		3.7							TM
BHA19N2-24-48		9/8/2005									GB
BHA1N1-24-48		9/8/2005		0							GB
BHA1N1-24-48		9/8/2005		0							GB
BHA1N2-24-48		9/8/2005		0							GB
BHA1S1-24-48		9/8/2005		0							GB
BHA1W1-24-48		9/8/2005		0							GB
BHA2W1-24-48		9/8/2005		0.03							GB
BHA3N1		9/8/2005	<1	0.1							GB
BHA3N1-24-48		9/8/2005		3.7							TM
BHA3W2		9/8/2005	<1	0.49							GB
BHA3W2-24-48		9/8/2005		0.4							GB
BHA3W2-24-48		9/8/2005		4.1							TM
BHA5N1		9/8/2005	<1	1.55							GB
BHA5N1-24-48		9/8/2005		4							TM
BHA5N2		9/8/2005	<1	0.78							GB
BHA5N2-24-48		9/8/2005		0.3							GB
BHA5N2-24-48		9/8/2005		3.9							TM
BHA7N1		9/8/2005	<1	1.45							GB
BHA7N1-24-48		9/8/2005		0.3							GB
BHA7N1-24-48		9/8/2005		4.1							TM
BHA7N2		9/8/2005	<1	1.1							GB
BHA7N2-24-48		9/8/2005		0.4							GB
BHA7N2-24-48		9/8/2005		2.6							TM
BHA9N1		9/8/2005	<1	0.24							GB
BHA9N1-24-48		9/8/2005		0.3							GB
BHA9N1-24-48		9/8/2005		2.5							TM
BHA9N2		9/8/2005	<1	0.89							GB
BHA9N2-24-48		9/8/2005		0							GB
BHA9N2-24-48		9/8/2005		1							TM
BHABN1		9/8/2005	<1	0.17							GB
BHN13N2-24-48		9/8/2005		2.9							TM
BHNRE1		9/8/2005	<1	0.35							GB

TAKU GARDENS - FORT WAINWRIGHT
ENSYS SOIL SAMPLE SUMMARY

Field	Notes	Date Coll	Ensys Aroclor 1260	PID Results (ppm)	SGS Lab	NCA Lab	PCB Lab Results	WO #	Rec'd @ NWI	Field Notes	Sampler
BHNRE1-24-48		9/8/2005		2.7							GB
BHNRE1-24-48		9/8/2005		2.7							TM
BLANK		9/8/2005	<1	0.53							GB
STND		9/8/2005	>1	-0.49							GB
BHA12N1		9/9/2005		0.3							GB
BHA14N1		9/9/2005		0.2							GB
BHA14N2		9/9/2005		0.1							GB
BHA15S1		9/9/2005		0.2							GB
BHA16W1		9/9/2005		0							GB
BHA17S2		9/9/2005		0.1							GB
BHA18N2		9/9/2005		0.4							GB
BHA10N1-24-48		9/10/2005		0.3							GB
BHA12N1		9/10/2005	<1	2.13							GB
BHA12N2		9/10/2005	<1	2.13							GB
BHA14N1		9/10/2005	<1	0.72							GB
BHA14N2		9/10/2005	<1	1.14							GB
BHA15S1		9/10/2005	<1	0.16							GB
BHA16N1		9/10/2005	<1	0.17							GB
BHA16S1-24-48		9/10/2005		0							GB
BHA16W2		9/10/2005	<1	0.27							GB
BHA17S2		9/10/2005	<1	0.48							GB
BHA18N2		9/10/2005	<1	0.21							GB
BHA18S1-24-48		9/10/2005		0.7							GB
BHA18S2-24-48		9/10/2005		0.6							GB
BHA19S2-24-48		9/10/2005		0.4							GB
BHA1N1		9/10/2005	<1	0.86							GB
BHA1N2		9/10/2005	<1	0.78							GB
BHA1S1		9/10/2005	<1	0.69							GB
BHA1W1		9/10/2005	<1	1.37							GB
BHA20N2-24-48		9/10/2005		0.3							GB
BHA20S1-24-48		9/10/2005		0.7							GB
BHA21S2-24-48		9/10/2005		0.5							GB
BHA2N1		9/10/2005	<1	0.72							GB
BHA2W1		9/10/2005	<1	0.43							GB
BHA3N1-24-48		9/10/2005		0.2							GB
BHA3N2-24-48		9/10/2005		0.8							GB
BHA4N1-24-48		9/10/2005		0.5							GB

TAKU GARDENS - FORT WAINWRIGHT
ENSYS SOIL SAMPLE SUMMARY

Field	Notes	Date Coll	Ensys Aroclor 1260	PID Results (ppm)	SGS Lab	NCA Lab	PCB Lab Results	WO #	Rec'd @ NWI	Field Notes	Sampler
BHA4N2-24-48		9/10/2005		0.9							GB
BHA5N1-24-48		9/10/2005		0.2							GB
BHA5N2-24-48		9/10/2005		0.6							GB
BHA6N1-24-48		9/10/2005		1.1							GB
BHA6N2-24-48		9/10/2005		0.8							GB
BHA7N2-24-48		9/10/2005		1.8							GB
BHA8N1-24-48		9/10/2005		0.2							GB
BHA8N2-24-48		9/10/2005		0.2							GB
BHA9N1-24-48		9/10/2005		0.9							GB
BHA9N2-24-48		9/10/2005		0.5							GB
BHPP7S2-24-48		9/10/2005		0.2							GB
BHPP8S2-24-48		9/10/2005		0.7							GB
BHPP9S1-24-48		9/10/2005		0.6							GB
BLANK		9/10/2005	<1	0.68							GB
PP2N2		9/10/2005		0.2							GB
PP2S2		9/10/2005	<1	1.38							GB
PP2S3		9/10/2005	<1	0.73							GB
PP4S2		9/10/2005	<1	1.91							GB
A52-14	possible match	8/27/2005	>1	0.0	X						GB
PP5S2		9/10/2005	<1	0.52							GB
PP5S3		9/10/2005	<1	1.39							GB
PP6S1		9/10/2005	<1	0.28							GB
PP6S3		9/10/2005	<1	1.05							GB
STD		9/10/2005	~1	-0.65							GB
BHA10N1		9/11/2005	<1	0.78							GB
A52-15	possible match	8/27/2005	>1	0.0	X						GB
BHA18S2		9/11/2005	<1	0.06							GB
BHA19S2		9/11/2005	<1	0.2							GB
BHA20N2		9/11/2005	<1	0.22							GB
BHA20S1		9/11/2005	<1	0.07							GB
BHA21S2		9/11/2005	<1	0.21							GB
BHA3N1		9/11/2005	<1	0.9							GB
BHA3N2		9/11/2005	<1	1.6							GB
BHA4N1		9/11/2005	<1	0.92							GB
BHA4N2		9/11/2005	<1	1.88							GB

TAKU GARDENS - FORT WAINWRIGHT
ENSYS SOIL SAMPLE SUMMARY

Field	Notes	Date Coll	Ensys Aroclor 1260	PID Results (ppm)	SGS Lab	NCA Lab	PCB Lab Results	WO #	Rec'd @ NWI	Field Notes	Sampler
BHA5N1		9/11/2005	<1	1.05							GB
BHA5N2		9/11/2005	<1	1.2							GB
BHA6N1		9/11/2005	<1	1.02							GB
BHA6N2		9/11/2005	<1	0.5							GB
BHA7N2		9/11/2005	<1	0.96							GB
BHA8N1		9/11/2005	<1	0.89							GB
BHA8N2		9/11/2005	<1	0.73							GB
BHA9N1		9/11/2005	<1	1.22							GB
BHA9N2		9/11/2005	<1	0.96							GB
BHPP7S2		9/11/2005	<1	1.81							GB
BHPP8S2		9/11/2005	<1	0.49							GB
BHPP9S1		9/11/2005	<1	0.41							GB
BLANK		9/11/2005	<1	0.58							GB
PHA16S1		9/11/2005	<1	0.83							GB
PP2N2		9/11/2005	<1	0.53							GB
PP3N1		9/11/2005		0.4							GB
PP4N1		9/11/2005		0.1							GB
PP4N3		9/11/2005		0.2							GB
PP5N2		9/11/2005		2.8							GB
PP7N1		9/11/2005		3							GB
PP7N3		9/11/2005		3.1							GB
PP7S2		9/11/2005		2.8							GB
PP7S3		9/11/2005		3.4							GB
PP8S2		9/11/2005		3.7							GB
PP8S3		9/11/2005		1.6							GB
PP9S1		9/11/2005		3							GB
PP9S2		9/11/2005		3.5							GB
STD		9/11/2005	~1	-0.6							GB
A24N3		9/13/2005		3.2							GB
A26N3		9/13/2005		2.4							GB
A28N3		9/13/2005		5.3							GB
A28S1		9/13/2005		3.7							GB
A28S2		9/13/2005		3.6							GB
A31N1		9/13/2005		0.4							GB
A31N3		9/13/2005		0.2							GB
A31S1		9/13/2005		2.3							GB
A31S2		9/13/2005		3.6							GB

TAKU GARDENS - FORT WAINWRIGHT
ENSYS SOIL SAMPLE SUMMARY

Field	Notes	Date Coll	Ensys Aroclor 1260	PID Results (ppm)	SGS Lab	NCA Lab	PCB Lab Results	WO #	Rec'd @ NWI	Field Notes	Sampler
A33N2		9/13/2005		0.3							GB
A33S1		9/13/2005		1.1							GB
A35N1		9/13/2005		1.1							GB
A35N3		9/13/2005		0.2							GB
A35S2		9/13/2005		1.1							GB
A35S3		9/13/2005		4							GB
A38N2		9/13/2005		5.7							GB
A38S2		9/13/2005		4.4							GB
A40N3		9/13/2005		5.2							GB
A40S3		9/13/2005		0.6							GB
BLANK		9/13/2005	<1	0.87							GB
PP3N1		9/13/2005	<1	0.39							GB
PP4N1		9/13/2005	<1	0.58							GB
PP4N3		9/13/2005	<1	0.63							GB
PP5N2		9/13/2005	<1	0.9							GB
PP7N1		9/13/2005	<1	0.28							GB
PP7N3		9/13/2005	<1	0.63							GB
PP7S2		9/13/2005	<1	0.44							GB
A52-17		8/27/2005	>1	0.0	X						GB
PP8S2		9/13/2005	<1	0.74							GB
PP8S3		9/13/2005	<1	0.46							GB
PP9S1		9/13/2005	<1	0.42							GB
PP9S2		9/13/2005	<1	0.12							GB
STD		9/13/2005	~1	-0.81							GB
A52-19	on hold ?	8/27/2005	>1	0.4	X						GB
A24N3		9/14/2005	<1	0.45							GB
A52-2	Log Book Page 42	8/29/2005	>1	-0.04	X						GB
A26N3		9/14/2005	<1	0.13							GB
A52-4		8/27/2005	>1	0.0	X						GB
A28N3		9/14/2005	<1	1.2							GB
A31N1		9/14/2005	<1	1.12							GB
A31N3		9/14/2005	<1	1.52							GB
A31S1		9/14/2005	<1	0.04							GB
A33N2		9/14/2005	<1	0.49							GB
A52E1	Log Book Page 42	8/25/2005	>1	-0.07	X						GB

TAKU GARDENS - FORT WAINWRIGHT
ENSYS SOIL SAMPLE SUMMARY

Field	Notes	Date Coll	Ensys Aroclor 1260	PID Results (ppm)	SGS Lab	NCA Lab	PCB Lab Results	WO #	Rec'd @ NWI	Field Notes	Sampler
A33S1		9/14/2005	<1	0.43							GB
A52-N1	matched	8/25/2005	<1		X						GB
A35N1		9/14/2005	<1	1.25							GB
A35N3		9/14/2005	<1	1.29							GB
A35S2		9/14/2005	<1	0.02							GB
A35S3		9/14/2005	<1	0.33							GB
A38N2		9/14/2005	<1	0.12							GB
A38S2		9/14/2005	<1	1.2							GB
A52-NE12-24-48-SO	possible match	ENS 8/28	>1	0	X						GB
A40N3		9/14/2005	<1	0.36							GB
A52-NE13-24-48-SO	PID 8/27	ENS 8/28	>1	0	X						GB
A40S3		9/14/2005	<1	0.23							GB
BLANK		9/14/2005	<1	0.74							GB
BLANK		9/14/2005	<1	0.29							GB
STD		9/14/2005	~1	-0.69							GB
STD		9/14/2005	~1	-0.26							GB
1C9N		9/16/2005	<1	0.03							GB
2C1		9/16/2005	<1	0.41							GB
2C11		9/16/2005	<1	0.97							GB
2C6		9/16/2005	<1	0.52							GB
3C6		9/16/2005	<1	0.08							GB
A22S21		9/16/2005	<1	0.21							GB
A25N1		9/16/2005	<1	0.65							GB
A27S1		9/16/2005	<1	0.15							GB
A29S3		9/16/2005	<1	0.93							GB
A42N3		9/16/2005	<1	0.49							GB
A44S1		9/16/2005	<1	2.04							GB
A45N1		9/16/2005	<1	0.56							GB
A61N1		9/16/2005	<1	0.87							GB
BHA36S2-24-48	possible match	9/16/2005				X				log book p. 46	TM
A52-NE8-24-48-SO	PID 8/27	ENS 8/28	>1	0	X						GB
A52-NW6-24-48-SO	PID 8/27	ENS 8/28	>1	0	X						GB
PP18S3		9/16/2005	<1	0.46							GB
1C11		9/17/2005	<1	1.89							GB
1C1N		9/17/2005	<1	0.34							GB

TAKU GARDENS - FORT WAINWRIGHT
ENSYS SOIL SAMPLE SUMMARY

Field	Notes	Date Coll	Ensys Aroclor 1260	PID Results (ppm)	SGS Lab	NCA Lab	PCB Lab Results	WO #	Rec'd @ NWI	Field Notes	Sampler
2C7N		9/17/2005	<1	0.92							GB
A52-NW7-24-48-SO	PID 8/27	ENS 8/28	>1	0	X						GB
2C9S		9/17/2005	<1	0.31							GB
3C8S		9/17/2005	<1	0.36							GB
A52-SE14-24-48-SO	PID 8/27	ENS 8/28	>1	0	X						GB
A21S1		9/17/2005	<1	0.48							GB
A21S2		9/17/2005	<1	0.18							GB
A22N2		9/17/2005	<1	1.8							GB
A24S1		9/17/2005	<1	0.13							GB
A24S3		9/17/2005	<1	1.72							GB
A25N2		9/17/2005	<1	0.02							GB
A26S1		9/17/2005	<1	0.07							GB
A27S3		9/17/2005	<1	0.3							GB
A28S1		9/17/2005	<1	0.65							RG
A52-SE15-24-48-SO	PID 8/27	ENS 8/28	>1	0	X						GB
A28S2		9/17/2005	> 1								TM
A30N2		9/17/2005	<1	0.12							GB
A30S2		9/17/2005	<1	0.08							GB
A31S2		9/17/2005	> 1								TM
A34S3		9/17/2005	<1	0.35							GB
A52-SW3-24-48-SO	possible match	ENS 8/28	>1	0	X						GB
A37N2		9/17/2005	<1	0.86							GB
A39N1		9/17/2005	<1	0.08							RG
A42S2		9/17/2005	<1	1.78							GB
A42S3		9/17/2005	<1	2							RG
A43N2		9/17/2005	<1	0.1							GB
A43S1		9/17/2005	<1	0.78							GB
A43S2		9/17/2005	<1	0.84							GB
A45S3		9/17/2005	<1	0.22							GB
A47N1		9/17/2005	<1	0.23							GB
A48N3		9/17/2005	<1	0.34							GB
A49N3		9/17/2005	<1	0.26							GB
A63S3		9/17/2005	<1	0.42							GB
PP18N1		9/17/2005	<1	0.05							GB
A52-SW4-24-48-SO	possible match	ENS 8/28	>1	0	X						GB

TAKU GARDENS - FORT WAINWRIGHT
ENSYS SOIL SAMPLE SUMMARY

Field	Notes	Date Coll	Ensys Aroclor 1260	PID Results (ppm)	SGS Lab	NCA Lab	PCB Lab Results	WO #	Rec'd @ NWI	Field Notes	Sampler
1C3		9/18/2005	<1	2.72							RG
1C95		9/18/2005	<1	1.68							RG
A56-E1	Log Book Page 23	8/25/2005	>1		X						GB
A56-N1	matched	8/25/2005	>1		X						GB
2C7S		9/18/2005	<1	2.27							RG
3C4		9/18/2005	<1	0.28							GB
A23S2		9/18/2005	<1	2.31							RG
A25S2		9/18/2005	<1	1.24							GB
A26S3		9/18/2005	<1	0.12							GB
A29N2		9/18/2005	<1	0.06							GB
A29S1		9/18/2005	<1	0.83							RG
A3033		9/18/2005	<1	1.3							RG
A32N3		9/18/2005	<1	2.18							RG
A32S3		9/18/2005	<1	1.1							RG
A34N1		9/18/2005	<1	2.2							RG
A36S3		9/18/2005	<1	0.82							RG
A37S2		9/18/2005	<1	0.13							GB
A58-N1	matched	8/25/2005	<1		X						GB
A40N1		9/18/2005	<1	0.27							GB
A58-N2	Log Book Page 23	8/25/2005	<1		X						GB
A62N2	possible match	9/22/2005	>1*	-0.28	X					blank + rerun sample	GB
A4700BS3		9/18/2005	<1	2.27							RG
A4700N1		9/18/2005	<1	2.25							RG
A47N3		9/18/2005	<1	0.59							GB
A48N2		9/18/2005	<1	0.39							GB
A62N2*		9/24/2005	>1	-0.24	X					*make up std for test	RG
A49S3		9/18/2005	<1	0.05							GB
A61S3		9/18/2005	<1	2.26							RG
A64N1		9/18/2005	<1	0.15							GB
A64S1		9/18/2005	<1	1.02							RG
A64S1		9/18/2005	<1	1.99							RG
A65N3		9/18/2005	<1	2.26							RG
PP18N3		9/18/2005	<1	0.59							GB
3C2		9/19/2005	<1	2.25							RG

TAKU GARDENS - FORT WAINWRIGHT
ENSYS SOIL SAMPLE SUMMARY

Field	Notes	Date Coll	Ensys Aroclor 1260	PID Results (ppm)	SGS Lab	NCA Lab	PCB Lab Results	WO #	Rec'd @ NWI	Field Notes	Sampler
A27N2		9/19/2005	<1	2.26							RG
A32N1		9/19/2005	<1	2.27							RG
A34N2		9/19/2005	<1	1.61							RG
A34S2		9/19/2005	<1	0.6							RG
A36N3		9/19/2005	<1	0.9							RG
A37N3		9/19/2005	<1	1.9							RG
A45S1		9/19/2005	<1	2.23							RG
A4700AS1		9/19/2005	<1	2.24							RG
A4700BN2		9/19/2005	<1	0.09							RG
A4700BS2		9/19/2005	<1	2.46							RG
A4700NS2		9/19/2005	<1	1.64							RG
A62N1		9/19/2005	<1	2.25							RG
A62S3		9/19/2005	<1	1.67							RG
A64S2		9/19/2005	<1	1.69							RG
A65N2		9/19/2005	<1	2.24							RG
A65S1		9/19/2005	<1	1.71							RG
A65S2		9/19/2005	<1	2.24							RG
A6BN3		9/19/2005	<1	2.17							RG
PP12N1		9/19/2005	<1	2.18							RG
1C2		9/20/2005	<1	2.15							RG
2C8N		9/20/2005	<1	2.08							RG
3C1		9/20/2005	<1	2.07							RG
3C3		9/20/2005	<1	2.19							RG
3C8N		9/20/2005	<1	1.53							RG
A22S1		9/20/2005	<1	2.1							RG
A23S3		9/20/2005	<1	2.17							RG
A32S2		9/20/2005	<1	2.19							RG
A39N3		9/20/2005	<1	2.18							RG
A41N3		9/20/2005	<1	2.51							RG
A41S2		9/20/2005	<1	2.13							RG
A4200BN2		9/20/2005	<1	2.16							RG
BHA18S1	matched	9/11/2005	>1*	-0.24	X						GB
A43N3		9/20/2005	<1	2.12							RG
A44N3		9/20/2005	<1	1.78							RG
A45N3		9/20/2005	<1	2.12							RG
A47S1		9/20/2005	<1	2.2							RG
A4N2		9/20/2005	<1	1.09							RG

TAKU GARDENS - FORT WAINWRIGHT
ENSYS SOIL SAMPLE SUMMARY

Field	Notes	Date Coll	Ensys Aroclor 1260	PID Results (ppm)	SGS Lab	NCA Lab	PCB Lab Results	WO #	Rec'd @ NWI	Field Notes	Sampler
A60N3		9/20/2005	<1	2.13							RG
A60S2		9/20/2005	<1	2.12							RG
A61N3		9/20/2005	<1	2.2							RG
A63N2		9/20/2005	<1	2.55							RG
PP10N3		9/20/2005	<1	3.01							RG
PP10S2		9/20/2005	<1	2.12							RG
PP14N1		9/20/2005	<1	2.59							RG
BHA22S2-24-48	possible match	9/22/2005	>1	-0.44	X						GB
BHA26NNW1-24-48	possible match	9/22/2005	>1	-0.47	X						GB
BHA32S2-24-48	possible match	9/22/2005	>1	-0.64	X						GB
BHA35N1-0-24	Log Book Page 37	9/22/2005	>1	-0.34	X						GB
BHA35N1-24-48	Log Book Page 37	9/22/2005	>1	-0.25	X						GB
BHA35N2-24-48	possible match	9/22/2005	>1	-0.29	X						GB
BHA26N1-24-48		9/22/2005	<1	1.94							GB
BHA35S1-24-48	possible match	9/22/2005	>1	-0.41	X						GB
BHA26S1-24-48		9/22/2005	<1	1.95							GB
BHA36N2-0-24	matched	9/22/2005	>1	-0.19	X						GB
BHA34N2-24-48		9/22/2005	<1	1.41							GB
BHA37S1-24-48	possible match	9/22/2005	>1	-0.26	X						GB
BHA38N1-24-48	possible match	9/16/2005	?		X					log book p. 46	TM
BHA38N2-24-48	possible match	9/16/2005	?		X					log book p. 46	TM
BHA38S1-24-48	possible match	9/16/2005	?		X					log book p. 46	TM
BHA41N2-24-48	possible match	9/22/2005	>1	-0.42	X						GB
BHA42S1-24-48	possible match	9/22/2005	>1	-0.49	X						GB
BHA40N2-24-48		9/22/2005	<1	1.94							GB
BHA44N1-24-48	possible match	9/22/2005	>1	-0.62	X						GB

TAKU GARDENS - FORT WAINWRIGHT
ENSYS SOIL SAMPLE SUMMARY

Field	Notes	Date Coll	Ensys Aroclor 1260	PID Results (ppm)	SGS Lab	NCA Lab	PCB Lab Results	WO #	Rec'd @ NWI	Field Notes	Sampler
BHA44S2-24-48	possible match	9/22/2005	>1	-0.28	X						GB
BHA49S2-24-48	possible match	9/22/2005	>1	-0.23	X						GB
BHA65N2*	matched	9/29/2005	<1	-0.28	X					neg PID has >1260?	RG
BHPP18N1-24-48	possible match	9/22/2005	>1	-0.63	X						GB
PP18S2	matched	9/17/2005	>1*	-0.13	X						GB
BLANK		9/22/2005	<1	0.27							GB
STD		9/22/2005	~1	-0.07							GB
3C10		9/24/2005	<1	0.05							RG
A29N3		9/24/2005	<1	2							RG
A36S1		9/24/2005	<1	1.97							RG
A47S3		9/24/2005	<1	0.21							RG
PP4S3	matched	9/10/2005	>1*	-0.13	X						GB
BAH12S2		9/24/2005	<1	2.08							RG
BHA10S2		9/24/2005	<1	1.99							RG
BHA14S1		9/24/2005	<1	2.01							RG
BHA14S2		9/24/2005	<1	2.11							RG
BHA21W2		9/24/2005	<1	2.02							RG
BHA23N1		9/24/2005	<1	2.19							RG
BHA23N2		9/24/2005	<1	1.78							RG
BHA27S2		9/24/2005	<1	2.03							RG
BHA2S1		9/24/2005	<1	2.04							RG
BHA42NE1		9/24/2005	<1	1							RG
BHA45N1		9/24/2005	<1	2.03							RG
BHA47N2		9/24/2005	<1	1.52							RG
BHA49ER01		9/24/2005	<1	0.49							RG
BHA6S2		9/24/2005	<1	2.07							RG
BHA8S2		9/24/2005	<1	2.04							RG
BHPP4S1		9/24/2005	<1	1.28							RG
BHPP5S2		9/24/2005	<1	2.01							RG
BHPP7S1		9/24/2005	<1	2							RG
PP2231		9/24/2005	<1	2							RG
YA3S2		9/24/2005	<1	2							RG
A27N1		9/26/2005	<1	1.97							RG
A422N3		9/26/2005	<1	0.38							RG

TAKU GARDENS - FORT WAINWRIGHT
ENSYS SOIL SAMPLE SUMMARY

Field	Notes	Date Coll	Ensys Aroclor 1260	PID Results (ppm)	SGS Lab	NCA Lab	PCB Lab Results	WO #	Rec'd @ NWI	Field Notes	Sampler
A4700AN3		9/26/2005	<1	0.02							RG
A61S2		9/26/2005	<1	0.43							RG
A62S2		9/26/2005	<1	1.95							RG
A63S2		9/26/2005	<1	1.96							RG
BH4700-001		9/26/2005	<1	1.99							RG
BHA62S2		9/26/2005	<1	1.95							RG
BHAVX-001		9/26/2005	<1	2.21							RG
BHAVX-005		9/26/2005	<1	2.23							RG
BHLY009		9/26/2005	<1	1.98							RG
PP11N2		9/26/2005	<1	1.98							RG
PP11N3		9/26/2005	<1	0.17							RG
PP14N3		9/26/2005	<1	0.47							RG
PP20S3		9/26/2005	<1	1.78							RG
PP21S2		9/26/2005	<1	1.97							RG
PP71S2		9/26/2005	<1	1.97							RG
YA1S3		9/26/2005	<1	1.98							RG
YA2S1		9/26/2005	<1	0.66							RG
YA2S2		9/26/2005	<1	1.95							RG
BHA211S2		9/27/2005	<1	1.92							RG
BHA26NNW1		9/27/2005	<1	1.85							RG
BHA30N1		9/27/2005	<1	2.08							RG
BHA32S2		9/27/2005	<1	1.9							RG
BHA32S2		9/27/2005	<1	1.83							RG
BHA35N1		9/27/2005	<1	1.46							RG
BHA35N2		9/27/2005	<1	1.85							RG
BHA35S1		9/27/2005	<1	1.92							RG
BHA36N1		9/27/2005	<1	1.21							RG
BHA36N2		9/27/2005	<1	1.91							RG
BHA37S1		9/27/2005	<1	1.9							RG
BHA41N2		9/27/2005	<1	1.77							RG
BHA42S1		9/27/2005	<1	1.87							RG
BHA44N1		9/27/2005	<1	1.91							RG
BHA44S2		9/27/2005	<1	1.9							RG
BHA49S2		9/27/2005	<1	1.91							RG
BHA53S1		9/27/2005	<1	1.9							RG
BHLY010		9/27/2005	<1	1.87							RG
BHLY019-2140		9/27/2005	<1	1.93							RG

TAKU GARDENS - FORT WAINWRIGHT
ENSYS SOIL SAMPLE SUMMARY

Field	Notes	Date Coll	Ensys Aroclor 1260	PID Results (ppm)	SGS Lab	NCA Lab	PCB Lab Results	WO #	Rec'd @ NWI	Field Notes	Sampler
BHPP18N1		9/27/2005	<1	1.9							RG
BH4700-004		9/28/2005	>1	-0.28							RG
BH4700-005JB		9/28/2005	<1	2.06							RG
BHA22N1		9/28/2005	<1	0.17							RG
BHA22S103		9/28/2005	<1	1.59							RG
BHA23S1		9/28/2005	<1	1.56							RG
BHA23S2		9/28/2005	<1	1.54							RG
BHA24N2		9/28/2005	>1	-0.29							RG
BHA24S1		9/28/2005	<1	1.4							RG
BHA24S1		9/28/2005	<1	0.2							RG
BHA25N1		9/28/2005	<1	0.2							RG
BHA25N2		9/28/2005	<1	1.16							RG
BHA25W1		9/28/2005	>1	-0.21							RG
BHA26N2		9/28/2005	<1	1.41							RG
BHA27		9/28/2005	<1	1.64							RG
BHA28S2		9/28/2005	<1	1.48							RG
BHA29N2		9/28/2005	<1	0.47							RG
BHA33N2		9/28/2005	<1	1.44							RG
BHA34N1		9/28/2005	<1	1.66							RG
BHA34S2		9/28/2005	<1	1.44							RG
BHA35N1		9/28/2005	<1	1.01							RG
BHA37N2		9/28/2005	<1	1.2							RG
BHA40S2		9/28/2005	<1	1.46							RG
BHA43W2		9/28/2005	>1	-0.25							RG
BHA44N2		9/28/2005	<1	1.5							RG
BHA44S1		9/28/2005	>1	-0.03							RG
BHA45N2		9/28/2005	<1	0.56							RG
BHA46S1		9/28/2005	<1	1.62							RG
BHA47N1		9/28/2005	<1	0.75							RG
BHA47S1		9/28/2005	>1	-0.71							RG
BHA48N1		9/28/2005	<1	1.87							RG
BHA49N1		9/28/2005	>1	-0.57							RG
BHA65N1		9/28/2005	>1	-0.24							RG
BHA65S1		9/28/2005	<1	1.6							RG
BHA65S2		9/28/2005	<1	0.43							RG
BHA6S1		9/28/2005	>1	-0.4							RG
BHAH1N1		9/28/2005	>1	-0.14							RG

TAKU GARDENS - FORT WAINWRIGHT
ENSYS SOIL SAMPLE SUMMARY

Field	Notes	Date Coll	Ensys Aroclor 1260	PID Results (ppm)	SGS Lab	NCA Lab	PCB Lab Results	WO #	Rec'd @ NWI	Field Notes	Sampler
BHAVX.006		9/28/2005	<1	1.47							RG
BHLY006		9/28/2005	<1	1.37							RG
BHLY008		9/28/2005	<1	1.32							RG
BHLY013		9/28/2005	>1	-0.13							RG
BHPP17S2		9/28/2005	>1	-0.34							RG
BHPP18N2		9/28/2005	<1	1.53							RG
BHPP18S1		9/28/2005	<1	0.85							RG
BHPP18S2		9/28/2005	<1	1.62							RG
BHPP2S2		9/28/2005	<1	1.39							RG
BHPP40S1		9/28/2005	>1	-0.67							RG
BHPP7WR01		9/28/2005	<1	0.29							RG
BHSWALE		9/28/2005	>1	-0.58							RG
PHA35S2		9/28/2005	>1	-0.57							RG
PP21S1		9/28/2005	>1	-0.51							RG
BH7400		9/29/2005	<1	0.96							RG
BHA21S2		9/29/2005	<1	0.17							RG
BHA27N1		9/29/2005	<1	0.67							RG
BHA30N2		9/29/2005	<1	0.4							RG
BHA36S2		9/29/2005	<1	2.04							RG
BHA37N1		9/29/2005	<1	2.14							RG
BHA38S1		9/29/2005	<1	1.47							RG
BHA38S2		9/29/2005	<1	2.01							RG
BHA41S		9/29/2005	<1	2.22							RG
BHA43W1		9/29/2005	<1	0.16							RG
BHA45S2		9/29/2005	<1	2.06							RG
BHA46N1		9/29/2005	<1	0.96							RG
BHA48N2		9/29/2005	<1	2.08							RG
BHA48S1		9/29/2005	<1	2.04							RG
BHA48S2		9/29/2005	<1	1.95							RG
BHA51N2		9/29/2005	<1	0.52							RG
PP7S3	matched	9/13/2005	>1*	-0.17	X						GB
BHA8S1		9/29/2005	<1	2.01							RG
BHAS0		9/29/2005	<1	0.18							RG
BHLY005		9/29/2005	<1	2.36							RG
BHLY011		9/29/2005	<1	0.85							RG
BHLY014		9/29/2005	<1	1.27							RG
BHPP5S1		9/29/2005	<1	0.8							RG

TAKU GARDENS - FORT WAINWRIGHT
ENSYS SOIL SAMPLE SUMMARY

Field	Notes	Date Coll	Ensys Aroclor 1260	PID Results (ppm)	SGS Lab	NCA Lab	PCB Lab Results	WO #	Rec'd @ NWI	Field Notes	Sampler
YA1N1		9/29/2005	<1	1.39							RG
YA1N3		9/29/2005	<1	2.07							RG
YA1S2*	Log book 9/29	9/29/2005	>1	-0.43	X						RG
YA2N2*	Log book 9/29	9/29/2005	>1	-0.01	X						RG
YA2N3		9/29/2005	<1	0.75							RG
YA3N1		9/29/2005	<1	0.04							RG
BHA13N2-24-48				2.9							
BHA22S100-24-48		9/28/2005	>1		X						GB
BHA4S2-24-48		9/28/2005	>1		X						GB
BHA22S1-24-48		9/28/2005	>1		X						GB
BHA22N100-24-48		9/28/2005	>1		X						GB
BHLY007-24-48		9/29/2005	>1		X						GB
BHPP25S1-24-48		9/29/2005	>1		X						GB
BHLY020-24-48		9/29/2005	>1		X						GB
BHLY021-24-48		9/29/2005	>1		X						GB
BHLY002-24-48		9/29/2005	>1		X						GB
NHA21S1-24-48		9/29/2005	>1		X						GB
BHLY003-24-48		9/29/2005	>1		X						GB
BHA46S2-24-48		9/29/2005	>1		X						GB

TAKU GARDENS - FORT WAINWRIGHT
ENSYS SOIL SAMPLE SUMMARY

TAKU GARDENS - FORT WAINWRIGHT
ENSYS SOIL SAMPLE SUMMARY

TAKU GARDENS - FORT WAINWRIGHT
ENSYS SOIL SAMPLE SUMMARY

TAKU GARDENS - FORT WAINWRIGHT
ENSYS SOIL SAMPLE SUMMARY

TAKU GARDENS - FORT WAINWRIGHT
ENSYS SOIL SAMPLE SUMMARY

TAKU GARDENS - FORT WAINWRIGHT
ENSYS SOIL SAMPLE SUMMARY

TAKU GARDENS - FORT WAINWRIGHT
ENSYS SOIL SAMPLE SUMMARY

TAKU GARDENS - FORT WAINWRIGHT
ENSYS SOIL SAMPLE SUMMARY

TAKU GARDENS - FORT WAINWRIGHT
ENSYS SOIL SAMPLE SUMMARY

TAKU GARDENS - FORT WAINWRIGHT
ENSYS SOIL SAMPLE SUMMARY

TAKU GARDENS - FORT WAINWRIGHT
ENSYS SOIL SAMPLE SUMMARY

TAKU GARDENS - FORT WAINWRIGHT
ENSYS SOIL SAMPLE SUMMARY

TAKU GARDENS - FORT WAINWRIGHT
ENSYS SOIL SAMPLE SUMMARY

TAKU GARDENS - FORT WAINWRIGHT
ENSYS SOIL SAMPLE SUMMARY

TAKU GARDENS - FORT WAINWRIGHT
ENSYS SOIL SAMPLE SUMMARY

TAKU GARDENS - FORT WAINWRIGHT
ENSYS SOIL SAMPLE SUMMARY

TAKU GARDENS - FORT WAINWRIGHT
ENSYS SOIL SAMPLE SUMMARY

TAKU GARDENS - FORT WAINWRIGHT
ENSYS SOIL SAMPLE SUMMARY

TAKU GARDENS - FORT WAINWRIGHT
ENSYS SOIL SAMPLE SUMMARY

TAKU GARDENS - FORT WAINWRIGHT
ENSYS SOIL SAMPLE SUMMARY

TAKU GARDENS - FORT WAINWRIGHT
ENSYS SOIL SAMPLE SUMMARY

TAKU GARDENS - FORT WAINWRIGHT
ENSYS SOIL SAMPLE SUMMARY

TAKU GARDENS
ENSYS SOIL SAMPLE SUMMARY

Field	Notes	Date Coll	Ensys Aroclor 1260	PID Results (ppm)	SGS Lab	NCA Lab	PCB Lab Results	WO #	Rec'd @ NWI	Field Notes	Sampler
1C7S	matched	9/17/2005	>1*	-0.2	X						GB
1C8S	matched	9/11/2005	>1		X						KH
2C10	matched	9/18/2005	>1	-0.64	X						RG
2C4	matched	9/18/2005	>1*	-0.05	X						GB
2C8S	matched	9/17/2005	>1*	-0.07	X						GB
30N1 (A30N1)	matched	9/17/2005	>1*	-0.25	X					Cannot find - not sent to lab	GB
3C10		9/22/2005	>1*	-0.58	X					blank + rerun sample	GB
3C9N	matched	9/17/2005	>1*	-0.29	X						GB
51SW3		8/28/2005	<1	0.4	X						GB
51SW3RE	Log Book Page 42	8/29/2005	>1	-0.08	X						GB
51SW4b	Log Book Page 35	8/28/2005	<1	0.4	X					HOT almost clear	GB
51SW5		8/28/2005	<1	0.8	X					<1 ?	GB
51SW5RE	Log Book Page 42	8/29/2005	>1	-0.02	X						GB
54W1	Log Book Page 35	8/28/2005	<1	0	X						GB
54W1RE	Log Book Page 42	8/29/2005	>1	-0.04	X						GB
A15N3	matched	9/6/2005	>1	-0.06	X						GB
A17N1	matched	9/6/2005	>1*	-0.02	X						GB
A17N2	matched	9/6/2005	>1*	-0.01	X						GB
A19S3	matched	9/6/2005	>1*	-0.04	X						GB
A24N1	matched	9/14/2005	>1*	-0.05	X						GB
A25S3	matched	9/17/2005	>1*	-0.45	X						GB
A26N1	matched	9/14/2005	>1*	-0.3	X						GB
A28N2	matched	9/14/2005	>1*	-0.05	X						GB
A28S2	matched	9/17/2005	>1	-0.03	X						RG
A29N3	Log Book Page 36	9/22/2005	>1*	-0.73	X					blank + rerun sample	GB
A30N1	matched	9/12/2005	>1		X						KH
A31S2	matched	9/17/2005	>1	-0.31	X						RG
A33N3	matched	9/14/2005	>1*	-0.01	X						GB
A33S3	matched	9/14/2005	>1*	-0.9	X						GB
A36N1	matched	9/17/2005	>1*	-0.13	X						GB

TAKU GARDENS
ENSYS SOIL SAMPLE SUMMARY

Field	Notes	Date Coll	Ensys Aroclor 1260	PID Results (ppm)	SGS Lab	NCA Lab	PCB Lab Results	WO #	Rec'd @ NWI	Field Notes	Sampler
A36S1	Log Book Page 36	9/22/2005	>1*	-0.55	X					blank + rerun sample	GB
A37S3	matched	9/18/2005	>1*	-0.11	X						GB
A38N1	matched	9/14/2005	>1*	-0.19	X						GB
A38S3	matched	9/14/2005	>1*	-0.12	X						GB
A40N1	matched	9/14/2005	>1*	-0.15	X						GB
A40S1	matched	9/14/2005	>1*	-0.031	X						GB
A41N2	matched	9/16/2005	>1*	-0.2	X						GB
A41S3	matched	9/18/2005	>1*	-0.1	X						GB
A42N1	Log Book RG 9/20	9/20/2005	>1	-0.31	X						RG
A46N1	matched	9/18/2005	>1*	-0.12	X						GB
A46N3	matched	9/17/2005	>1*	-0.05	X						GB
A47S3	Log Book Page 36	9/22/2005	>1*	-0.43	X					blank + rerun sample	GB
A49S2	matched	9/18/2005	>1	-0.29	X						RG
A50-N1	Log Book Page 23	8/25/2005	<1		X						GB
A51-S2	matched	8/25/2005	<1		X						GB
A51SW46RE	Log Book Page 42	8/29/2005	>1	-0.2	X						GB
A52-10		8/27/2005	>1	0.0	X						GB
A52-12		8/27/2005	>1	0.0	X						GB
A52-13		8/27/2005	>1	0.0	X						GB
A52-14	possible match	8/27/2005	>1	0.0	X						GB
A52-15	possible match	8/27/2005	>1	0.0	X						GB
A52-17		8/27/2005	>1	0.0	X						GB
A52-19	on hold ?	8/27/2005	>1	0.4	X						GB
A52-2	Log Book Page 42	8/29/2005	>1	-0.04	X						GB
A52-4		8/27/2005	>1	0.0	X						GB
A52E1	Log Book Page 42	8/25/2005	>1	-0.07	X						GB
A52-N1	matched	8/25/2005	<1		X						GB
A52-NE12-24-48-SO	possible match	ENS 8/28	>1	0	X						GB
A52-NE13-24-48-SO	PID 8/27	ENS 8/28	>1	0	X						GB

TAKU GARDENS
ENSYS SOIL SAMPLE SUMMARY

Field	Notes	Date Coll	Ensys Aroclor 1260	PID Results (ppm)	SGS Lab	NCA Lab	PCB Lab Results	WO #	Rec'd @ NWI	Field Notes	Sampler
A52-NE8-24-48-SO	PID 8/27	ENS 8/28	>1	0	X						GB
A52-NW6-24-48-SO	PID 8/27	ENS 8/28	>1	0	X						GB
A52-NW7-24-48-SO	PID 8/27	ENS 8/28	>1	0	X						GB
A52-SE14-24-48-SO	PID 8/27	ENS 8/28	>1	0	X						GB
A52-SE15-24-48-SO	PID 8/27	ENS 8/28	>1	0	X						GB
A52-SW3-24-48-SO	possible match	ENS 8/28	>1	0	X						GB
A52-SW4-24-48-SO	possible match	ENS 8/28	>1	0	X						GB
A56-E1	matched	8/25/2005	>1		X						GB
A56-N1	matched	8/25/2005	>1		X						GB
A58-N1	matched	8/25/2005	<1		X						GB
A58-N2	Log Book Page 23	8/25/2005	<1		X						GB
A62N2	possible match	9/22/2005	>1*	-0.28	X					blank + rerun sample	GB
A62N2*		9/24/2005	>1	-0.24	X					*make up std for test	RG
BH4700-004	matched	9/28/2005	>1	-0.28	X						RG
BHA18S1	matched	9/11/2005	>1*	-0.24	X						GB
BHA21N1-24-48	matched	9/11/2005	>1		X						KH
BHA22N100-24-48	matched	9/28/2005	>1		X						GB
BHA22N2-24-48	matched	9/12/2005	>1		X						KH
BHA22S100-24-48	matched	9/28/2005	>1		X						GB
BHA22S1-24-48	matched	9/28/2005	>1		X						GB
BHA22S2-24-48		9/22/2005	>1	-0.44	X						GB
BHA24N2	matched	9/28/2005	>1	-0.29	X						RG
BHA25W1	matched	9/28/2005	>1	-0.21	X						RG
BHA26NNW1-24-48		9/22/2005	>1	-0.47	X						GB
BHA28N1-24-48	matched	9/15/2005	>1		X						KH
BHA28N2-24-48	matched	9/15/2005	>1		X						KH
BHA28S1-24-48	matched	9/15/2005	>1		X						KH
BHA29N1-24-48	matched	9/15/2005	>1		X						KH
BHA29S2-24-48	matched	9/15/2005	>1		X						KH
BHA31S1-24-48	matched	9/15/2005	>1		X						KH
BHA32S1-24-48	matched	9/14/2005	>1		X						KH
BHA32S2-24-48		9/22/2005	>1	-0.64	X						GB

TAKU GARDENS
ENSYS SOIL SAMPLE SUMMARY

Field	Notes	Date Coll	Ensys Aroclor 1260	PID Results (ppm)	SGS Lab	NCA Lab	PCB Lab Results	WO #	Rec'd @ NWI	Field Notes	Sampler
BHA35N1-0-24	Log Book Page 37	9/22/2005	>1	-0.34	X						GB
BHA35N1-24-48	Log Book Page 37	9/22/2005	>1	-0.25	X						GB
BHA35N2-24-48		9/22/2005	>1	-0.29	X						GB
BHA35S1-24-48		9/22/2005	>1	-0.41	X						GB
BHA36N2-0-24	matched	9/22/2005	>1	-0.19	X						GB
BHA37S1-24-48		9/22/2005	>1	-0.26	X						GB
BHA38N1-24-48		9/16/2005	?		X					log book p. 46	TM
BHA38N2-24-48		9/16/2005	?		X					log book p. 46	TM
BHA38S1-24-48		9/16/2005	?		X					log book p. 46	TM
BHA41N2-24-48		9/22/2005	>1	-0.42	X						GB
BHA42S1-24-48		9/22/2005	>1	-0.49	X						GB
BHA44N1-24-48		9/22/2005	>1	-0.62	X						GB
BHA44S1	matched	9/28/2005	>1	-0.03	X						RG
BHA44S2-24-48		9/22/2005	>1	-0.28	X						GB
BHA46S2-24-48	matched	9/29/2005	>1		X						GB
BHA47S1	matched	9/28/2005	>1	-0.71	X						RG
BHA49N1	matched	9/28/2005	>1	-0.57	X						RG
BHA49S2-24-48		9/22/2005	>1	-0.23	X						GB
BHA4S2-24-48	matched	9/28/2005	>1		X						GB
BHA65N1	matched	9/28/2005	>1	-0.24	X						RG
BHA65N2*	matched	9/29/2005	<1	-0.28	X					neg PID has >1260?	RG
BHA6S1		9/28/2005	>1	-0.4	X						RG
BHAH1N1		9/28/2005	>1	-0.14	X						RG
BHLY002-24-48	matched	9/29/2005	>1		X						GB
BHLY003-24-48	matched	9/29/2005	>1		X						GB
BHLY007-24-48	matched	9/29/2005	>1		X						GB
BHLY013	matched	9/28/2005	>1	-0.13	X						RG
BHLY020-24-48	matched	9/29/2005	>1		X						GB
BHLY021-24-48	matched	9/29/2005	>1		X						GB
BHPP17S2	matched	9/28/2005	>1	-0.34	X						RG
BHPP18N1-24-48		9/22/2005	>1	-0.63	X						GB
BHPP25S1-24-48	matched	9/29/2005	>1		X						GB

TAKU GARDENS
ENSYS SOIL SAMPLE SUMMARY

Field	Notes	Date Coll	Ensys Aroclor 1260	PID Results (ppm)	SGS Lab	NCA Lab	PCB Lab Results	WO #	Rec'd @ NWI	Field Notes	Sampler
BHPP40S1		9/28/2005	>1	-0.67	X						RG
BHPP7S2-24-48	matched	9/10/2005	>1	0.2	X						GB
BHSWALE	matched	9/28/2005	>1	-0.58	X						RG
BHA21S1-24-48	matched	9/29/2005	>1		X						GB
PP18S2	matched	9/17/2005	>1*	-0.13	X						GB
PP4S3	matched	9/10/2005	>1*	-0.13	X						GB
PP7S3	matched	9/13/2005	>1*	-0.17	X						GB
YA1S2*	Log book 9/29	9/29/2005	>1	-0.43	X						RG
YA2N2*	matched	9/29/2005	>1	-0.01	X						RG

(This page intentionally left blank).